

Attached is a list
of publication dates
for the Year 2021



THE NEWFOUNDLAND AND LABRADOR GAZETTE

PART I
PUBLISHED BY AUTHORITY

Vol. 95

ST. JOHN'S, THURSDAY, DECEMBER 24, 2020

No. 52

CORPORATIONS ACT			2020-05-07	85825	85825 NEWFOUNDLAND & LABRADOR INC.
NOTICE			2020-05-07	85818	Green Head Growers Ltd.
<i>Corporations Act - Section 393</i>			2020-05-07	85819	85819 NEWFOUNDLAND & LABRADOR INC.
Local Incorporations			2020-05-07	85820	Airport Heights Investments Inc.
For the Month of: May 2020			2020-05-08	85821	Garnish General Store Limited
Date	Number	Company Name	2020-05-08	85822	MEG Transportation Inc.
2020-05-01	85791	All Phaze Construction Ltd.	2020-05-08	85823	Robert Spence Patey Fisheries Ltd.
2020-05-01	85797	85797 NEWFOUNDLAND AND LABRADOR LIMITED	2020-05-11	85826	JEMM Catering Ltd.
2020-05-04	85800	85800 NEWFOUNDLAND AND LABRADOR LTD.	2020-05-11	85827	PLATINUM AUTO PARTS LTD.
2020-05-04	85808	Bay De Grave 50+ Group Inc.	2020-05-11	85828	Onyx Holdings Limited
2020-05-04	85810	Dr. Polycarp Erivwo P.M.C. Inc.	2020-05-12	85829	Herring Neck Dory Festival Inc.
2020-05-04	85809	Sophie Harrington Consulting Inc.	2020-05-12	85830	G AND R INVESTMENTS INC
2020-05-04	85799	Davis Film, Inc.	2020-05-12	85833	Three D Glass Inc.
2020-05-04	85802	85802 NEWFOUNDLAND & LABRADOR INC.	2020-05-13	85835	Wellness Collective Local Producers Inc.
2020-05-05	85812	85812 NEWFOUNDLAND & LABRADOR INC.	2020-05-14	85840	Kulcire Holdings Limited
2020-05-05	85813	85813 NEWFOUNDLAND & LABRADOR INC.	2020-05-14	85837	CEA Research & Development Inc.
2020-05-05	85813	85813 NEWFOUNDLAND & LABRADOR INC.	2020-05-14	85838	85838 NEWFOUNDLAND & LABRADOR CORP.
2020-05-05	85803	ACTC Avalon College of Technology and Cybersecurity Inc.	2020-05-15	85839	Lundrigan Developments Incorporated
2020-05-05	85811	EliSquare Services Inc.	2020-05-19	85842	Borealis Bath and Body Limited
2020-05-06	85815	Proactive Commercial Construction Ltd.	2020-05-19	85844	VIKING OFFSHORE TECHNICAL SERVICES LIMITED

THE NEWFOUNDLAND AND LABRADOR GAZETTE
December 24, 2020

2020-05-19	85845	85845 NEWFOUNDLAND & LABRADOR INC.	2020-05-29	85895	Braeside Cottages Inc.
2020-05-19	85846	PWG Economic Growth Corp.	Total Incorporations: 70		
2020-05-20	85848	Cormier's One Stop Auto Ltd.	<hr/>		
2020-05-20	85849	Corner Brook Minor Basketball Inc.	<i>Corporations Act - Section 296 and 393</i>		
2020-05-20	85850	TaskForce NL Inc.	Local Continuances		
2020-05-20	85851	Report Mate Inc.	For the Month of: May 2020		
2020-05-20	85852	L.S.A. Construction Ltd.	Date	Number	Company Name
2020-05-20	85853	Rocktive Consulting Inc.	2020-05-25	85876	85876 NEWFOUNDLAND & LABRADOR LTD.
2020-05-20	85854	85854 NEWFOUNDLAND & LABRADOR LIMITED	2020-05-25	85879	Wal-Bren Lubrication Sales & Service Ltd.
2020-05-21	85858	85858 NEWFOUNDLAND & LABRADOR INC.	Total Continuances: 2		
2020-05-21	85859	85859 NEWFOUNDLAND & LABRADOR INC.	<hr/>		
2020-05-21	85860	85860 NEWFOUNDLAND & LABRADOR INC.	<i>Corporations Act - Section 286</i>		
2020-05-21	85855	Central Towing Ltd.	Local Amendments		
2020-05-22	85868	Dr. Chrystal Horwood Professional Medical Corporation	For the Month of: May 2020		
2020-05-22	85861	85861 NEWFOUNDLAND & LABRADOR CORP.	Date	Number	Company Name
2020-05-22	85862	85862 NEWFOUNDLAND & LABRADOR CORP.	2020-05-01	85307	INDIAN HEAD SOILUTIONS LTD.
2020-05-22	85863	Riverbend Auto Inc.	2020-05-01	31320	Landscape Newfoundland Labrador Inc.
2020-05-22	85864	Gros Morne Healthy Oceans Inc.	2020-05-04	20716	Hamilton Drugs Limited
2020-05-25	85867	85867 NEWFOUNDLAND & LABRADOR INCORPORATED	2020-05-05	35801	Interact Communications Inc.
2020-05-25	85869	Woo Apparel Inc.	2020-05-07	78479	J & M Transport Inc.
2020-05-25	85871	Victor's Carpentry & Roofing Ltd.	2020-05-07	46696	Paul R. Coombs Professional Corporation
2020-05-25	85872	2020 Productions NL Inc.	2020-05-08	75837	D.R.B. Capital Inc.
2020-05-25	85873	85873 NEWFOUNDLAND & LABRADOR LTD.	2020-05-08	75835	Glynn C. Pike Capital Inc.
2020-05-25	85874	85874 NEWFOUNDLAND AND LABRADOR INC.	2020-05-08	73831	Lymphedema Association of Newfoundland and Labrador Inc.
2020-05-26	85877	85877 NEWFOUNDLAND & LABRADOR LIMITED	2020-05-08	49040	Sirena Canada Inc.
2020-05-27	85891	Celtics Centre Hockey Corporation	2020-05-08	80844	Wareham Financial Services Ltd.
2020-05-27	85889	Dr. Marcus Byrne Professional Medical Corporation	2020-05-09	75883	Dr. Jeffery Flemming (2020) Professional Medical Corporation
2020-05-27	85880	Mill Road Acres Ltd.	2020-05-11	60707	NEWFOUNDLAND AND LABRADOR COLLEGE OF DIETITIANS INC.
2020-05-27	85881	85881 NEWFOUNDLAND & LABRADOR LIMITED	2020-05-12	85759	BDF Restaurant Limited
2020-05-27	85885	A. Lane Holdings Inc.	2020-05-12	47629	J.M.J. HOLDINGS LTD.
2020-05-27	85887	85887 NEWFOUNDLAND & LABRADOR INCORPORATED	2020-05-13	64572	BUSINESS AND ARTS INC.
2020-05-27	85888	Arlen Holdings Limited	2020-05-13	16398	I.J. Smith & Son Limited
2020-05-28	85894	Melville Mantas Swim Club Inc.	2020-05-13	74712	Weld PLUS Inc.
2020-05-28	85890	85890 NEWFOUNDLAND & LABRADOR INC.	2020-05-14	71933	Castle Bridge Investments Inc.
2020-05-28	85892	85892 NEWFOUNDLAND & LABRADOR INC.	2020-05-14	41036	GREEN BAY SNOWMOBILE ASSOCIATION INC.
2020-05-29	85893	85893 NEWFOUNDLAND & LABRADOR INC.	2020-05-15	44732	GEORGE'S MOUNTAIN VILLAGE LTD.
			2020-05-15	25150	International Enterprises Limited
			2020-05-19	85675	85675 NEWFOUNDLAND & LABRADOR INC.
			2020-05-19	85595	Grown in Darkness Films Inc.
			2020-05-19	84973	Maypark Holdings Inc.
			2020-05-19	85724	Michael Abbott Professional Corporation

THE NEWFOUNDLAND AND LABRADOR GAZETTE
December 24, 2020

2020-05-19	46696	Paul R. Coombs Professional Corporation
2020-05-19	40255	R. Darryl Winsor Professional Corporation
2020-05-20	73970	Croucher Holdco Inc.
2020-05-20	73985	K3 Consulting Inc.
2020-05-21	81091	InnovativeNL Engineering and Project Management Inc.
2020-05-21	78624	Liveby Wealth Management Inc.
2020-05-22	59629	CRB REBUILD AND RECREATION LTD.
2020-05-25	75590	BMB Developments Inc.
2020-05-26	12814	Eastern Sea Products Exporters Limited
2020-05-26	48341	Fleet Parts Plus Inc.
2020-05-26	83763	JGD Reno Services Ltd.
2020-05-26	59807	LABCO FOUNDRY LIMITED
2020-05-26	82135	Pretty Pink Boutique Inc.
2020-05-26	57447	TERRA SERVICES INC
2020-05-28	60838	EASTCHEM (NL) INC.
2020-05-28	67886	Principal Planning Inc.
2020-05-29	60838	EASTCHEM (NL) INC.
2020-05-29	39315	ELLIOTT DRUGS INC.
2020-05-29	24706	Robco Properties Inc.

Total Amendments: 46

Corporations Act - Section 337

Local Intents to Dissolve
For the Month of: May 2020

Date	Number	Company Name
2020-05-12	75635	Enhanced Drilling Canada Inc.
2020-05-28	80891	Jefozzle Holdings Inc.

Total Intents to Dissolve: 2

Corporations Act - Section 335

Local Dissolutions
For the Month of: May 2020

Date	Number	Company Name
2020-05-01	35766	LITTLE BAY ISLANDS WHARF COMMITTEE INC.
2020-05-01	37334	TNG HOLDINGS LIMITED
2020-05-04	68088	NLVC Slashing Ltd.
2020-05-04	81598	Phemmy Investments Inc.
2020-05-06	69725	Smart Choice Homes Inc.
2020-05-11	84625	Ironclad Marine Limited
2020-05-11	38325	SUSSEX PLACE INC.
2020-05-11	15994	WAGNERS NURSERY LIMITED
2020-05-13	85037	Newfoundland Ice Cream Factory Ltd.
2020-05-14	81374	SDW Innovative Solutions, LTD.
2020-05-15	76989	NL Caring Hands Patient Transfer Inc.
2020-05-15	80747	Oka Kreativ Ltd.

2020-05-19	76123	Obstetrics & Gynecology Administrative Services, Inc.
2020-05-19	69653	Pure Aqua Ventures Incorporated
2020-05-19	4942	Truck Bodies Limited
2020-05-21	81990	56875 Newfoundland & Labrador Inc.
2020-05-21	74181	Café 59 Ltd.
2020-05-21	54446	Dunton Street Enterprises Ltd.
2020-05-21	23870	MENKHOR LIMITED
2020-05-21	72291	Patient Perspectives Inc.
2020-05-22	2184	FAOURS JEWELLERY LIMITED
2020-05-26	80468	C and S Inn Inc.
2020-05-26	46657	D & G SAUNDERS ENTERPRISE LTD.
2020-05-26	48463	Holyrood Pond Development Inc.
2020-05-26	74587	K & J Maintenance Limited
2020-05-26	58032	THE COUNTRY CORNER INC.
2020-05-28	17543	ARTIC VENTURE LIMITED
2020-05-28	45153	Atlantic Nutrition Incorporated
2020-05-28	5762	BACCALIEU FISHERIES LIMITED
2020-05-28	6623	Harbour View Supermarket Limited
2020-05-28	81665	Trapped St. John's Limited

Total Dissolutions: 31

Corporations Act - Section 299

Local Discontinuances
For the Month of: May 2020

Date	Number	Company Name
2020-05-20	49494	NuCove Property Holdings Limited
2020-05-26	73324	Dr. Jennifer L. Adams Professional Medical Corporation
2020-05-29	79117	Dr. Amal Ghobrial Professional Medical Corporation

Total Discontinuances: 3

Corporations Act - Section 294

Local Amalgamations
For the Month of: May 2020

Date	Number	Company Name
2020-05-01	85795	72391 Newfoundland & Labrador Ltd.
From:	72391	72391 NEWFOUNDLAND & LABRADOR LTD.
	49996	H P HOSPITALITY INC.
	46766	HP MANAGEMENT INC.
	50033	MOGO HOLDINGS INC.

THE NEWFOUNDLAND AND LABRADOR GAZETTE
December 24, 2020

2020-05-01	85796	MB Auto Parts Inc.	75883		Dr. Jeffery Flemming (2020)
From:	74272	74272 NEWFOUNDLAND & LABRADOR INC.			Professional Medical Corporation
	38744	M B AUTO PARTS INC.	2020-05-09	From:	Dr. Jeffery Flemming Professional Medical Corporation
2020-05-06	85817	Academy Canada Inc.			
From:	85508	85508 NEWFOUNDLAND AND LABRADOR INC.	85759		BDF Restaurant Limited
	58088	ACADEMY CANADA INC.	2020-05-12	From:	85759 NEWFOUNDLAND & LABRADOR INC.
	60776	JOHANNAH HOLDINGS LIMITED			
	60769	MIKE BARRETT HOLDINGS LIMITED	85675		85675 NEWFOUNDLAND & LABRADOR INC.
	78538	Phoenix Holdings Limited	2020-05-19	From:	85675 NEWFOUNDLAND & LABRADOR INC.
2020-05-26	85886	Sea Surfer Enterprises Ltd.			
From:	41674	MICHAEL & SISTERS ENTERPRISES LTD.	85595		Grown in Darkness Films Inc.
	43011	SEA SURFER ENTERPRISES LTD.	2020-05-19	From:	Little Scout Films Inc.
			46696		Paul R. Coombs Professional Corporation
2020-05-29	85898	B & F Enterprises Ltd.	2020-05-19	From:	Paul R. Coombs Professional Corporation
From:	85854	85854 NEWFOUNDLAND & LABRADOR LIMITED			
	28286	B & F Enterprises Ltd.	40255		R. Darryl Winsor Professional Corporation
Total Amalgamations: 5			2020-05-19	From:	R. Darryl Winsor Professional Corporation
<i>Corporations Act - Section 286</i>					
Local Name Changes					
For the Month of: May 2020					
			73970		Croucher Holdco Inc.
			2020-05-20	From:	Croucher Family Trust Holdco Inc.
Number		Company Name			
85307		INDIAN HEAD SOILUTIONS LTD.	73985		K3 Consulting Inc.
2020-05-01	From:	INDIAN HEAD SOILUTIONS LTD.	2020-05-20	From:	K3 Consulting Inc.
			81091		InnovativeNL Engineering and Project Management Inc.
78479		J & M Transport Inc.	2020-05-21	From:	Innovative Engineering and Project Management Inc.
2020-05-07	From:	M & S Auto & Diesel Inc.			
			78624		Liveby Wealth Management Inc.
46696		Paul R. Coombs Professional Corporation	2020-05-21	From:	Michael Kidney Financial Planning Inc.
75837		D.R.B. Capital Inc.			
2020-05-08	From:	D.R.B. Capital Inc.	83763		JGD Reno Services Ltd.
			2020-05-26	From:	Jamie's Grow Dr Services Ltd.
75835		Glynn C. Pike Capital Inc.			
2020-05-08	From:	Glynn C. Pike Capital Inc.	60838		EASTCHEM (NL) INC.
			2020-05-28	From:	EASTCHEM (NL) INC.
80844		Wareham Financial Services Ltd.			
2020-05-08	From:	Stratton and Wareham Financial Services Ltd.	67886		Principal Planning Inc.
			2020-05-28	From:	NASH WEALTH MANAGEMENT INC.
75883		75883 Newfoundland and Labrador Limited	Total Name Changes: 20		
2020-05-09	From:	Dr. Jeffery Flemming Professional Medical Corporation			

THE NEWFOUNDLAND AND LABRADOR GAZETTE
December 24, 2020

<i>Corporations Act - Section 443</i>			66650		30681668 NOVA SCOTIA LIMITED
Extra-Provincial Registrations					BELLWETHER HEALTHCARE SOLUTIONS, INCORPORATED
For the Month of: May 2020			2020-05-08	From:	
Date	Number	Company Name			
2020-05-01	85814	HUDSON INSURANCE COMPANY	71810		GUIDEHOUSE CANADA LTD.
2020-05-01	85798	PAYROC WORLDACCESS, INC.	2020-05-08	From:	NAVIGANT CONSULTING LTD.
2020-05-04	85805	FORTRADE CANADA LIMITED			
2020-05-04	85806	GENRUS BUYING GROUP INC.	82978		HEADSTRONG CANADA COMPANY
2020-05-04	85807	NOVAMERA INC.	2020-05-12	From:	HEADSTRONG CANADA LIMITED
2020-05-04	85801	POMERLEAU CAPITAL INC.			
2020-05-06	85816	SAXON AEROSPACE INC.			
2020-05-07	85824	C & R MECHANICAL LTD.	52730		JEWELERS MUTUAL INSURANCE COMPANY, SI
2020-05-08	85831	SECOND HARVEST FOOD SUPPORT COMMITTEE			JEWELERS, COMPAGNIE D'ASSURANCE MUTUELLE PAR ACTIONS
2020-05-12	85834	COALITION INSURANCE SOLUTIONS CANADA INC.			
2020-05-13	85836	RSA SECURITY CANADA ULC	2020-05-14	From:	JEWELERS MUTUAL INSURANCE COMPANY
2020-05-14	85841	IRONCLAD GROUP OF COMPANIES INC.	78636		PARKLAND CORPORATION CORPORATION PARKLAND
2020-05-15	85843	ACCESS PRIVATE WEALTH CORP.	2020-05-15	From:	PARKLAND FUEL CORPORATION CORPORATION PÉTROLES PARKLAND
2020-05-19	85847	PFS Pure Food Safety Inc.			
2020-05-20	85856	CONTRANS VRAC INC. CONTRANS BULK INC.			
2020-05-20	85857	Geotexera Inc.			
2020-05-22	85870	11931318 Canada Inc.	67034		EXPRESSJET AIRLINES LLC
2020-05-22	85865	AX/IZ FINANCIAL SOLUTIONS INC.	2020-05-20	From:	EXPRESSJET AIRLINES, INC.
2020-05-22	85866	C.K.W. Fisheries Ltd.			
2020-05-26	85883	2527024 ONTARIO INCORPORATED	73694		Sompo Japan Insurance Inc.
2020-05-26	85882	Atlantic Security Automation Partners Canada, Inc.	2020-05-20	From:	Sompo Japan Nipponkoa Insurance Inc.
2020-05-26	85884	EXTEND, INC.	Total Name Changes: 9		

Total Registrations: 22

Corporations Act - Section 451
Extra-Provincial Name Changes
For the Month of: May 2020

Number		Company Name
62487		NGA OUTSOURCING CANADA ULC
2020-05-06	From:	NGA OUTSOURCING CANADA, INC.
74210		NORTHGATEARINSO CANADA ULC
2020-05-06	From:	NORTHGATEARINSO CANADA INC.

Corporations Act - Section 294
Extra-Provincial Registrations for Amalgamation
For the Month of: May 2020

Date	Number	Company Name
2020-05-01	85804	1178936 B.C. LTD.
From:	82640	1178936 B.C. LTD.
2020-05-08	85832	Bath & Body Works (Canada) Corp.
From:	77023	BATH & BODY WORKS (CANADA) CORP.
2020-05-25	85878	BROOKSTONE INSURANCE GROUP INC.
From:	76898	BROOKSTONE INSURANCE GROUP INC.

2020-05-30 85896 LAIDLAW CARRIERS
VAN GP INC.
From: 76298 Clarke Road Transport Inc.

MANNING BRADBURY
Solicitors for the Applicant
PER: Gobhina Nagarajah

Total Registrations for Amalgamation: 4

SERVICE NL
Dean Doyle, Registrar of Companies

Dec. 24

QUIETING OF TITLES ACT

**2020 06G 0071
IN THE SUPREME COURT OF
NEWFOUNDLAND AND LABRADOR
TRIAL DIVISION (General)**

AND IN THE MATTER OF a certain piece or parcel of property situate at White Rock, in the District of Trinity North, in the Province of Newfoundland and Labrador, Canada;

AND IN THE MATTER OF an Application by JAMES AND ENADINA STONE of the City of St. John's, in the Province of Newfoundland and Labrador, Canada;

NOTICE IS HEREBY given to all parties that JAMES AND ENADINA STONE, of the Town of Clarenville, in the Province of Newfoundland and Labrador, have applied to the Supreme Court of Newfoundland and Labrador, General Division, to have the title to ALL THAT piece or parcel of land situate and being in White Rock in the electoral district of Trinity North, in the Province of Newfoundland and Labrador, Canada, and being more particularly described and delineated in Schedule "A" hereto annexed and which are filed with the Application in this matter in the Registry of the Supreme Court of Newfoundland and Labrador, General Division at City of St. John's investigated for declaration that the said JAMES AND ENADINA STONE are the absolute owners thereof.

All persons having title adverse to the said title claimed by the said JAMES AND ENADINA STONE shall file at the Registry of the Supreme Court of Newfoundland and Labrador, General Division, at St. John's particulars of such adverse claim and serve the same together with an Affidavit verifying the same on the undersigned, the Solicitors for the Applicant, on or before the 7th day of February, 2021, after which date no party having any claim shall be permitted to file the same or to be heard except by special leave of the Court and subject to such conditions as the Court may deem just. All adverse claims shall be investigated in such manner as the Supreme Court may direct.

DATED AT City of St. John's in the Province of Newfoundland and Labrador, this 22nd day of December, 2020.

ADDRESS FOR SERVICE:
3 Queen Street – Fourth Floor
P.O. Box 787 – Station C
St. John's, NL A1C 5L7

Tel: (709) 745-5400
Fax: (709) 745-5402

SCHEDULE "A"

**PARCEL 1A
ESTATE OF GEORGINA STONE
WHITE ROCK, NL
Job. No. 16-019-1**

ALL THAT piece or parcel of land situate at White Rock, in the Electoral District of Terra Nova, in the Province of Newfoundland and Labrador, abutted and bounded as follows, that is to say:

BEGINNING at a point the said point having Grid Coordinates of North 5 339 551.680 metres and East 243 047.625 metres, as referenced to the meridian of (53) degrees west longitude of the Three Degree Transverse Mercator Projection (NAD83-1998 adjustment).

THENCE running by land described in Parcel 2A, the Estate of Georgina Stone, south (23) degrees (43) minutes (48) seconds east, a distance of (94.267) metres;

THENCE running along the northerly limit of a Reservation, (10) metres wide, extending along the ordinary high water mark of Smith Sound, following the sinuosities thereof for a distance of (27) metres, more or less, to a point being distant (25.450) metres as measured on a bearing of south (58) degrees (38) minutes (56) seconds west from the previously described point;

THENCE running by land described in a deed to Gerald A. Stone, William H. Stone, Edna J. Donnelly, Gertrude B. Snow, Beryl L. Reid, Robert K. Stone and Shirley H. Greene as registered in the Registry on Roll 28 at Frame 897, north (23) degrees (43) minutes (48) seconds west, a distance of (94.954) metres;

THENCE running along the southerly limit of Smith Sound Road, (20.12) metres wide, following the arc of a curve having a radius of (484.940) metres, for an arc distance of (25.371) metres, more or less, to the point of beginning, the said point being chord distant (25.368) metres as measured on a bearing of north (60) degrees (11) minutes (14) seconds east from the previously described point and being more particularly shown and delineated on the attached plan;

The above described piece or parcel of land being subject to overhead Utility Lines extending through the said land as shown on the attached plan;

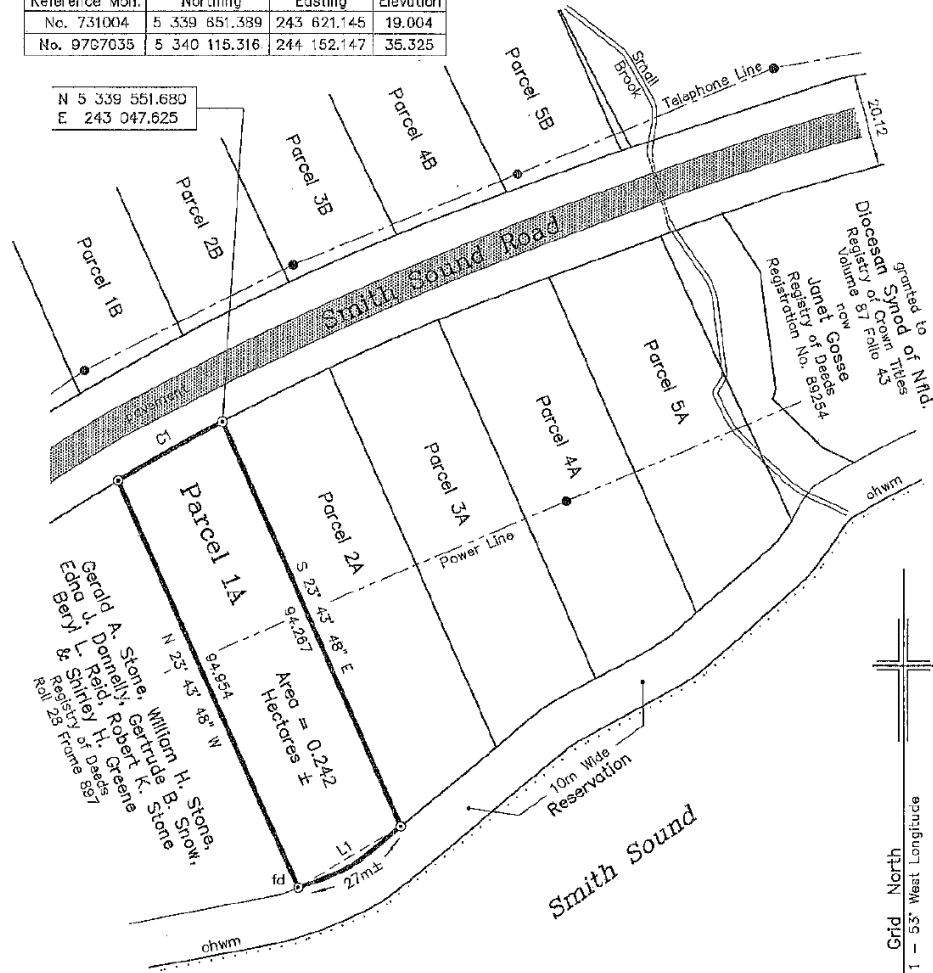
ALL BEARINGS being referred to the meridian of (53) degrees west longitude of the Three Degree Transverse Mercator Projection (NAD83).

CONTAINING an area of (0.242) Hectares, more or less;

© 2016, D.W. Hodder, NLS
Barrow & Hodder Surveys Ltd.

REFERENCE MONUMENTS (NAD83) Adjusted 98/01/22

Reference Mon.	Northing	Easting	Elevation
No. 731004	5 339 651.389	243 621.145	19.004
No. 9767035	5 340 115.316	244 152.147	35.325



CURVE TABLE


CURVE	RADIUS	ARC	CHORD DIST.	CHORD BEARING
C1	484.940	25.371	25.368	N 60° 11' 14" E

LINE TABLE

LINE	BEARING	DISTANCE
L1	S 58° 38' 56" W	25.450

Note:

1. fd = Found
O = Iron Pin
⊙ = Capped Iron Pin
ohwm = Ordinary High Water Mark
2. Starting point derived from Real Time Kinematic GPS observations relative to Coordinate Monument No. 731004.
3. Copyright 2016, D. W. Hodder, NLS
Barrow & Hodder Surveys Ltd.



PLAN OF SURVEY SHOWING
Parcel 1A - Estate of Georgina Stone
White Rock, NL

Scale - 1 : 1000

Job No. 16-019-1

Date - 09 DEC 2016

PARCEL 1B
ESTATE of GEORGINA STONE
WHITE ROCK, NL
Job No. 16-019-1

ALL THAT piece or parcel of land situate at White Rock, in the Electoral District of Terra Nova, in the Province of Newfoundland and Labrador, abutted and bounded as follows, that is to say:

BEGINNING at a point, the said point having Grid Coordinates of North 5 339 839.343 metres and East 242 893.615 metres, as referenced to the meridian of (53) degrees west longitude of the Three Degree Transverse Mercator Projection (NAD83-1998 adjustment).

THENCE running by Crown Land, north (61) degrees (16) minutes (12) seconds east, a distance of (21.139) metres;

THENCE running by land described in Parcel 2B, the Estate of Georgina Stone, south (24) degrees (27) minutes (35) seconds east, a distance of (307.025) metres;

THENCE running along the northerly limit of Smith Sound Road, (20.12) metres wide, following the arc of a curve having a radius of (505.060) metres, for an arc distance

of (25.102) metres, to a point being chord distant (25.099) metres as measured on a bearing of south (60) degrees (24) minutes (58) seconds west from the previously described point;

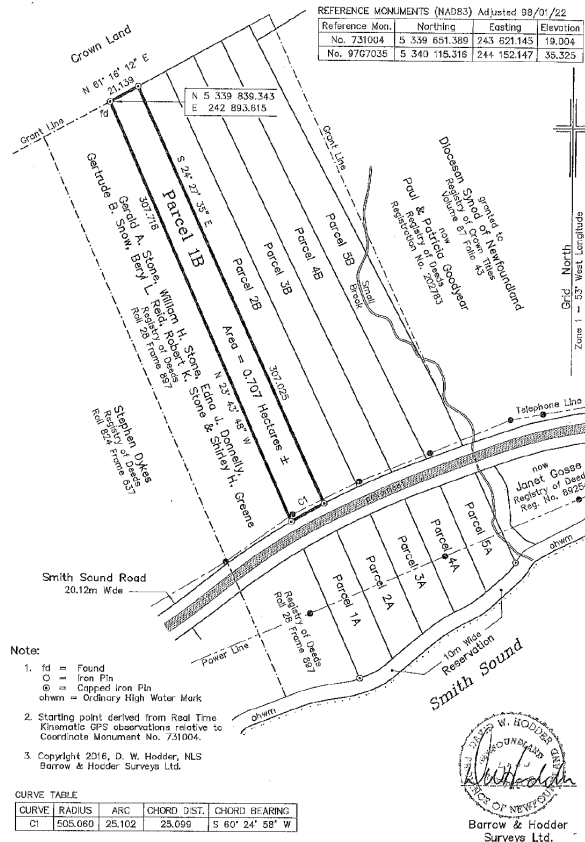
THENCE running by land described in a deed to Gerald A. Stone, William H. Stone, Edna J. Donnelly, Gertrude B. Snow, Beryl L. Reid, Robert K. Stone and Shirley H. Greene as registered in the Registry on Roll 28 at Frame 897, north (23) degrees (43) minutes (48) seconds west, a distance of (307.718) metres, more or less, to the point of beginning and being more particularly shown and delineated on the attached plan;

The above described piece or parcel of land being subject to overhead Utility Lines extending through the said land as shown on the attached plan;

CONTAINING an area of (0.707) Hectares, more or less;

ALL BEARINGS being referred to the meridian of (53) degrees west longitude of the Three Degree Transverse Mercator Projection (NAD83).

© 2016, D.W. Hodder, NLS
Barrow & Hodder Surveys Ltd.



PLAN OF SURVEY SHOWING
Parcel 1B - Estate of Georgina Stone
White Rock, NL

Scale - 1 : 2000 Job No. 16-019-1 Date - 09 DEC 2016

2020 01G 0039
IN THE SUPREME COURT OF
NEWFOUNDLAND AND LABRADOR
TRIAL DIVISION (General)

SCHEDULE "A"

NOTICE OF APPLICATION under the *Quieting of Titles Act*, RSNL1990 cQ-3.

AND IN THE MATTER OF a certain piece or parcel of property situate at White Rock, in the District of Trinity North, in the Province of Newfoundland and Labrador, Canada;

AND IN THE MATTER OF an Application by CYRIL STONE of the City of St. John's, in the Province of Newfoundland and Labrador, Canada;

NOTICE IS HEREBY given to all parties that CYRIL STONE, of the City of St. John's, in the Province of Newfoundland and Labrador, has applied to the Supreme Court of Newfoundland and Labrador, General Division, to have the title to ALL THAT piece or parcel of land situate and being in White Rock in the electoral district of Trinity North, in the Province of Newfoundland and Labrador, Canada, and being more particularly described and delineated in Schedule "A" hereto annexed and which are filed with the Application in this matter in the Registry of the Supreme Court of Newfoundland and Labrador, General Division at City of St. John's investigated for declaration that the said CYRIL STONE is the absolute owner thereof.

ALL PERSONS having title adverse to the said title claimed by the said CYRIL STONE shall file at the Registry of the Supreme Court of Newfoundland and Labrador, General Division, at St. John's particulars of such adverse claim and serve the same together with an Affidavit verifying the same on the undersigned, the Solicitors for the Applicant, on or before the 7th day of February, 2021, after which date no party having any claim shall be permitted to file the same or to be heard except by special leave of the Court and subject to such conditions as the Court may deem just. All adverse claims shall be investigated in such manner as the Supreme Court may direct.

DATED AT City of St. John's in the Province of Newfoundland and Labrador, this 22nd day of December, 2020.

MANNING BRADBURY
Solicitors for the Applicant
PER: Gobhina Nagarajah

ADDRESS FOR SERVICE:
3 Queen Street – Fourth Floor
P.O. Box 787 – Station C
St. John's, NL A1C 5L7

Tel: (709) 745-5400
Fax: (709) 745-5402

PARCEL 2A
ESTATE OF GEORGINA STONE
WHITE ROCK, NL
Job. No. 16-019-1

ALL THAT piece or parcel of land situate at White Rock, in the Electoral District of Terra Nova, in the Province of Newfoundland and Labrador, abutted and bounded as follows, that is to say:

BEGINNING at a point the said point having Grid Coordinates of North 5 339 563.078 metres and East 243 070.169 metres, as referenced to the meridian of (53) degrees west longitude of the Three Degree Transverse Mercator Projection (NAD83-1998 adjustment).

THENCE running by land described in Parcel 3A, the Estate of Georgina Stone, south (23) degrees (43) minutes (48) seconds east, a distance of (88.390) metres;

THENCE running along the northerly limit of a Reservation, (10) metres wide, extending along the ordinary high water mark of Smith Sound, following the sinuosities thereof for a distance of (26) metres, more or less, to a point being distant (26.243) metres as measured on a bearing of south (50) degrees (15) minutes (29) seconds west from the previously described point;

THENCE running by land described in Parcel 1A, the Estate of Georgina Stone, north (23) degrees (43) minutes (48) seconds west, a distance of (94.267) metres;

THENCE running along the southerly limit of Smith Sound Road, (20.12) metres wide, following the arc of a curve having a radius of (484.940) metres, for an arc distance of (25.265) metres, more or less, to the point of beginning, the said point being chord distant (25.262) metres as measured on a bearing of north (63) degrees (10) minutes (43) seconds east from the previously described point and being more particularly shown and delineated on the attached plan;

The above described piece or parcel of land being subject to overhead Utility Lines extending through the said land as shown on the attached plan;

CONTAINING an area of (0.231) Hectares, more or less;

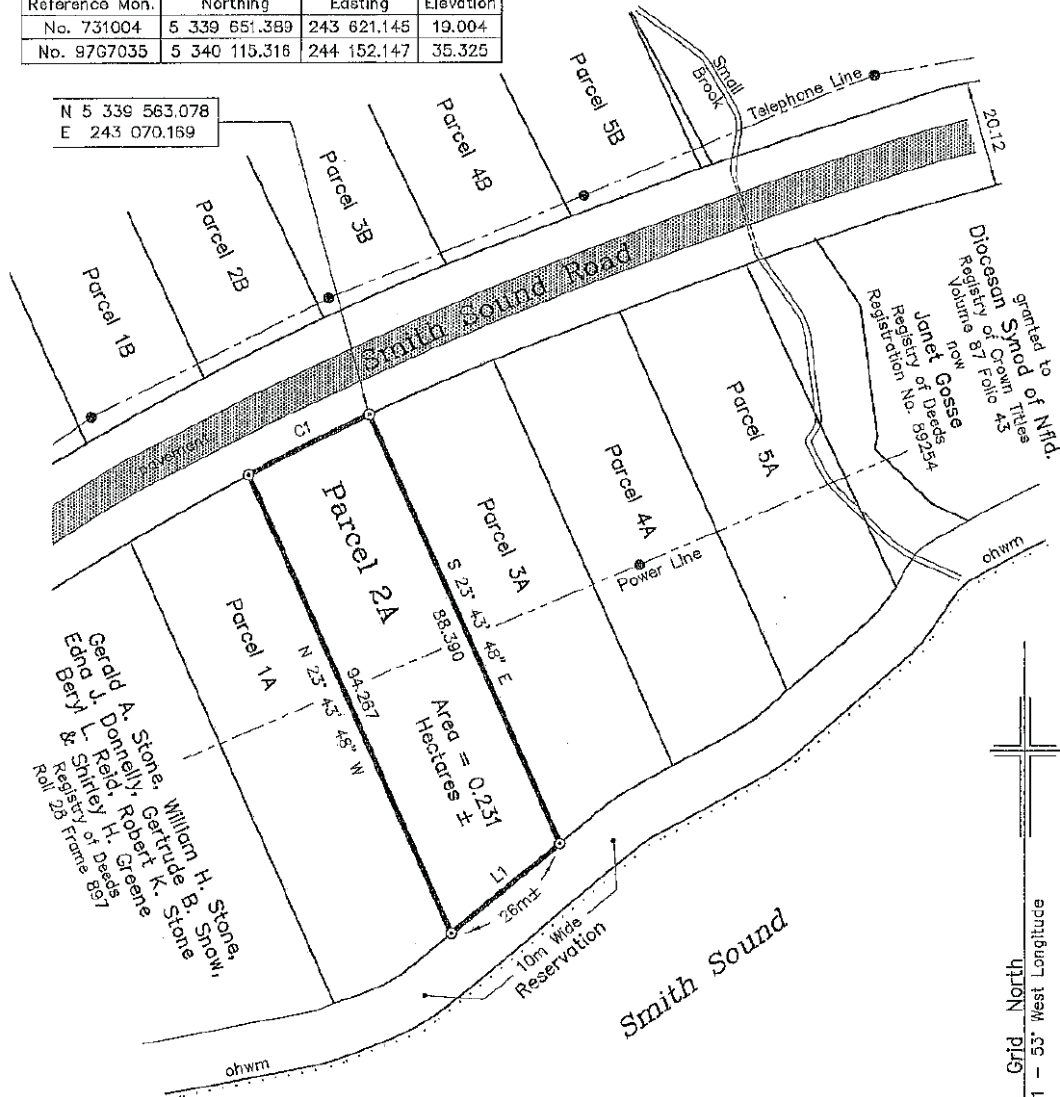
ALL BEARINGS being referred to the meridian of (53) degrees west longitude of the Three Degree Transverse Mercator Projection (NAD83).

© 2016, D.W. Hodder, NLS
Barrow & Hodder Surveys Ltd.

REFERENCE MONUMENTS (NAD83) Adjusted 98/01/22

Reference Mon.	Northing	Easting	Elevation
No. 731004	5 339 651.389	243 621.145	19.004
No. 97G7035	5 340 115.316	244 152.147	35.325

N 5 339 563.078
E 243 070.169



CURVE TABLE


CURVE	RADIUS	ARC	CHORD DIST.	CHORD BEARING
C1	484.940	25.265	25.262	N 63° 10' 43\" E

LINE TABLE

LINE	BEARING	DISTANCE
L1	S 50° 15' 29\" W	26.243

Note:

1. fd = Found
O = Iron Pin
⊙ = Capped Iron Pin
ohwm = Ordinary High Water Mark
2. Starting point derived from Real Time Kinematic GPS observations relative to Coordinate Monument No. 731004.
3. Copyright 2016, D. W. Hodder, NLS Barrow & Hodder Surveys Ltd.



Barrow & Hodder
Surveys Ltd.

PLAN OF SURVEY SHOWING
Parcel 2A - Estate of Georgina Stone
White Rock, NL

Scale - 1 : 1000

Job No. 16-019-1

Date - 09 DEC 2016

PARCEL 2B
ESTATE of GEORGINA STONE
WHITE ROCK, NL
Job No. 16-019-1

ALL THAT piece or parcel of land situate at White Rock, in the Electoral District of Terra Nova, in the Province of Newfoundland and Labrador, abutted and bounded as follows, that is to say:

BEGINNING at a point, the said point having Grid Coordinates of North 5 339 849.505 metres and East 242 912.151 metres, as referenced to the meridian of (53) degrees west longitude of the Three Degree Transverse Mercator Projection (NAD83-1998 adjustment).

THENCE running by Crown Land, north (61) degrees (16) minutes (12) seconds east, a distance of (21.139) metres;

THENCE running by land described in Parcel 3B, the Estate of Georgina Stone, south (25) degrees (11) minutes (13) seconds east, a distance of (307.628) metres;

THENCE running along the northerly limit of Smith Sound Road, (20.12) metres wide, following the arc of a curve

having a radius of (505.060) metres, for an arc distance of (25.007) metres, to a point being chord distant (25.005) metres as measured on a bearing of south (63) degrees (15) minutes (30) seconds west from the previously described point;

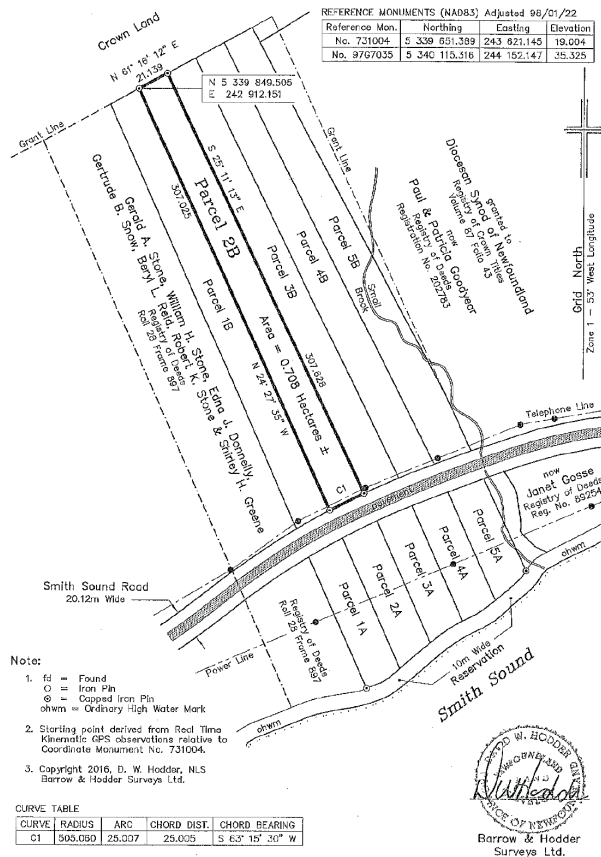
THENCE running by land described in parcel 1B, the Estate of Georgina Stone, north (24) degrees (27) minutes (35) seconds west, a distance of (307.025) metres, more or less, to the point of beginning and being more particularly shown and delineated on the attached plan;

The above described piece or parcel of land being subject to overhead Utility Lines extending through the said land as shown on the attached plan;

CONTAINING an area of (0.708) Hectares, more or less;

ALL BEARINGS being referred to the meridian of (53) degrees west longitude of the Three Degree Transverse Mercator Projection (NAD83).

© 2016, D.W. Hodder, NLS
Barrow & Hodder Surveys Ltd.



PLAN OF SURVEY SHOWING
Parcel 2B - Estate of Georgina Stone
White Rock, NL

Scale - 1 : 2000

Job No. 16-019-1

Date - 09 DEC 2016

2020 01G 4011
IN THE SUPREME COURT OF
NEWFOUNDLAND AND LABRADOR
TRIAL DIVISION (General)

NOTICE OF APPLICATION under the *Quieting of Titles Act*, RSNL1990 cQ-3.

AND IN THE MATTER OF a certain piece or parcel of property situate at White Rock, in the District of Trinity North, in the Province of Newfoundland and Labrador, Canada;

AND IN THE MATTER OF an Application by MICHAEL AND JANET RYAN of the City of St. John's, in the Province of Newfoundland and Labrador, Canada;

NOTICE IS HEREBY given to all parties that MICHAEL AND JANET RYAN, of the City of St. John's, in the Province of Newfoundland and Labrador, has applied to the Supreme Court of Newfoundland and Labrador, General Division, to have the title to ALL THAT piece or parcel of land situate and being in White Rock in the electoral district of Trinity North, in the Province of Newfoundland and Labrador, Canada, and being more particularly described and delineated in Schedule "A" hereto annexed and which are filed with the Application in this matter in the Registry of the Supreme Court of Newfoundland and Labrador, General Division at City of St. John's investigated for declaration that the said MICHAEL AND JANET RYAN are the absolute owners thereof.

ALL PERSONS having title adverse to the said title claimed by the said MICHAEL AND JANET RYAN shall file at the Registry of the Supreme Court of Newfoundland and Labrador, General Division, at St. John's particulars of such the Solicitors for the Applicant, on or before the 7th day of February, 2021, after which date no party having any claim shall be permitted to file the same or to be heard except by special leave of the Court and subject to such conditions as the Court may deem just. All adverse claims shall be investigated in such manner as the Supreme Court may direct.

DATED AT City of St. John's in the Province of Newfoundland and Labrador, this 22nd day of December, 2020.

MANNING BRADBURY
Solicitors for the Applicant
PER: Gobhina Nagarajah

ADDRESS FOR SERVICE:
3 Queen Street – Fourth Floor
P.O. Box 787 – Station C
St. John's, NL A1C 5L7

Tel: (709) 745-5400
Fax: (709) 745-5402

SCHEDULE "A"

PARCEL 3A
ESTATE OF GEORGINA STONE
WHITE ROCK, NL
Job. No. 16-019-1

ALL THAT piece or parcel of land situate at White Rock, in the Electoral District of Terra Nova, in the Province of Newfoundland and Labrador, abutted and bounded as follows, that is to say:

BEGINNING at a point the said point having Grid Coordinates of North 5 339 573.273 metres and East 243 093.242 metres, as referenced to the meridian of (53) degrees west longitude of the Three Degree Transverse Mercator Projection (NAD83-1998 adjustment).

THENCE running by land described in Parcel 4A, the Estate of Georgina Stone, south (23) degrees (43) minutes (48) seconds east, a distance of (83.536) metres;

THENCE running along the northerly limit of a Reservation, (10) metres wide, extending along the ordinary high water mark of Smith Sound, following the sinuosities thereof for a distance of (26) metres, more or less, to a point being distant (25.697) metres as measured on a bearing of south (55) degrees (16) minutes (25) seconds west from the previously described point;

THENCE running by land described in Parcel 2A, the Estate of Georgina Stone, north (23) degrees (43) minutes (48) seconds west, a distance of (88.390) metres;

THENCE running along the southerly limit of Smith Sound Road, (20.12) metres wide, following the arc of a curve having a radius of (484.940) metres, for an arc distance of (25.228) metres, more or less, to the point of beginning, the said point being chord distant (25.225) metres as measured on a bearing of north (66) degrees (09) minutes (41) seconds east from the previously described point and being more particularly shown and delineated on the attached plan;

The above described piece or parcel of land being subject to overhead Utility Lines extending through the said land as shown on the attached plan;

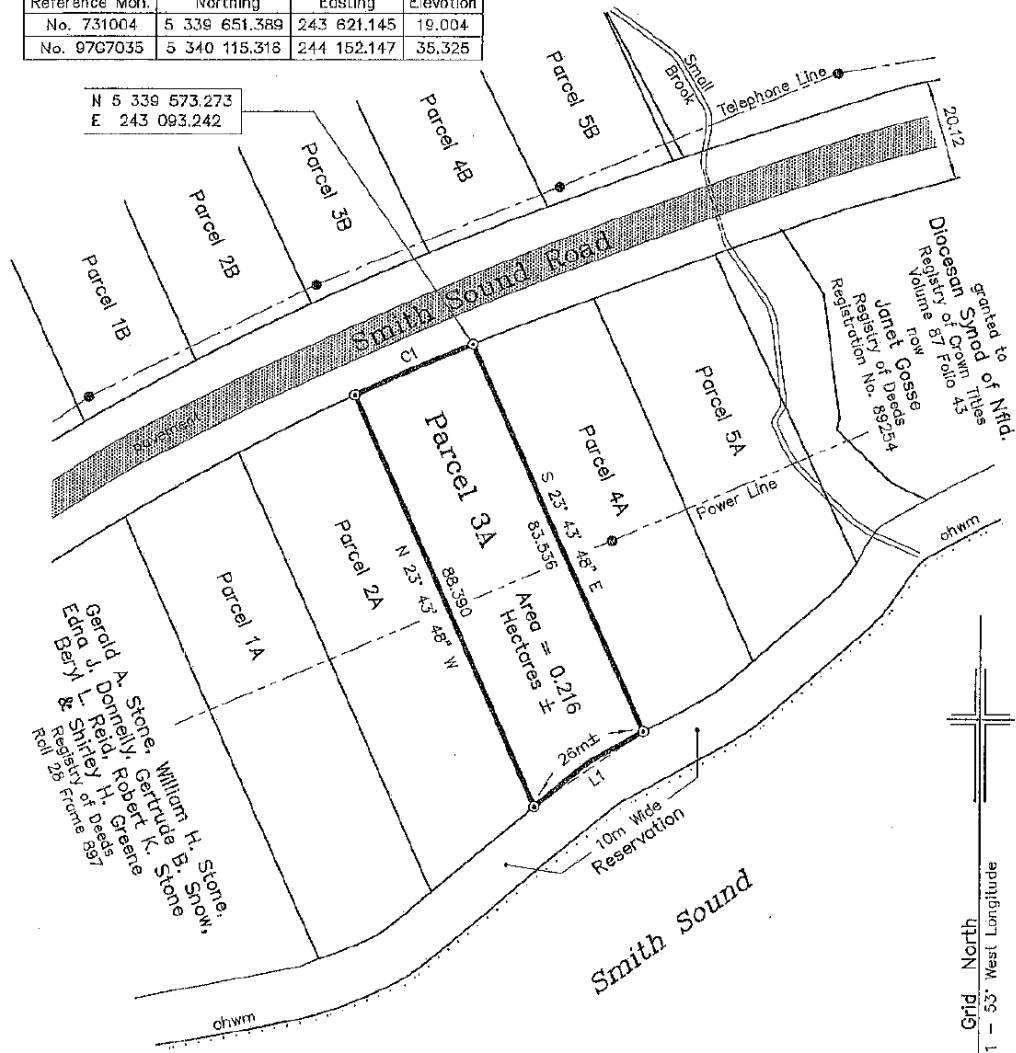
CONTAINING an area of (0.216) Hectares, more or less;

ALL BEARINGS being referred to the meridian of (53) degrees west longitude of the Three Degree Transverse Mercator Projection (NAD83).

© 2016, D.W. Hodder, NLS
Barrow & Hodder Surveys Ltd.

REFERENCE MONUMENTS (NAD83) Adjusted 98/01/22

Reference Mon.	Northing	Easting	Elevation
No. 731004	5 338 651.389	243 621.145	19.004
No. 0767035	5 340 115.318	244 152.147	35.325



CURVE TABLE

CURVE	RADIUS	ARC	CHORD DIST.	CHORD BEARING
C1	484.940	25.228	25.225	N 66° 09' 41\" E

LINE TABLE

LINE	BEARING	DISTANCE
L1	S 55° 13' 25\" W	25.697

Note:

- fd = Found
O = Iron Pin
⊙ = Capped Iron Pin
ohwm = Ordinary High Water Mark
- Starting point derived from Real Time Kinematic GPS observations relative to Coordinate Monument No. 731004.
- Copyright 2016, D. W. Hodder, NLS Barrow & Hodder Surveys Ltd.



PLAN OF SURVEY SHOWING
Parcel 3A – Estate of Georgina Stone
White Rock, NL

Scale – 1 : 1000

Job No. 16-019-1

Date – 09 DEC 2016

PARCEL 3B
ESTATE of GEORGINA STONE
WHITE ROCK, NL
Job No. 16-019-1

ALL THAT piece or parcel of land situate at White Rock, in the Electoral District of Terra Nova, in the Province of Newfoundland and Labrador, abutted and bounded as follows, that is to say:

BEGINNING at a point, the said point having Grid Coordinates of North 5 339 859.666 metres and East 242 930.688 metres, as referenced to the meridian of (53) degrees west longitude of the Three Degree Transverse Mercator Projection (NAD83-1998 adjustment).

THENCE running by Crown Land, north (61) degrees (16) minutes (12) seconds east, a distance of (21.139) metres;

THENCE running by land described in Parcel 4B, the Estate of Georgina Stone, south (25) degrees (54) minutes (10) seconds east, a distance of (309.517) metres;

THENCE running along the northerly limit of Smith Sound Road, (20.12) metres wide, following the arc of a curve

having a radius of (505.060) metres, for an arc distance of (24.975) metres, to a point being chord distant (24.972) metres as measured on a bearing of south (66) degrees (05) minutes (36) seconds west from the previously described point;

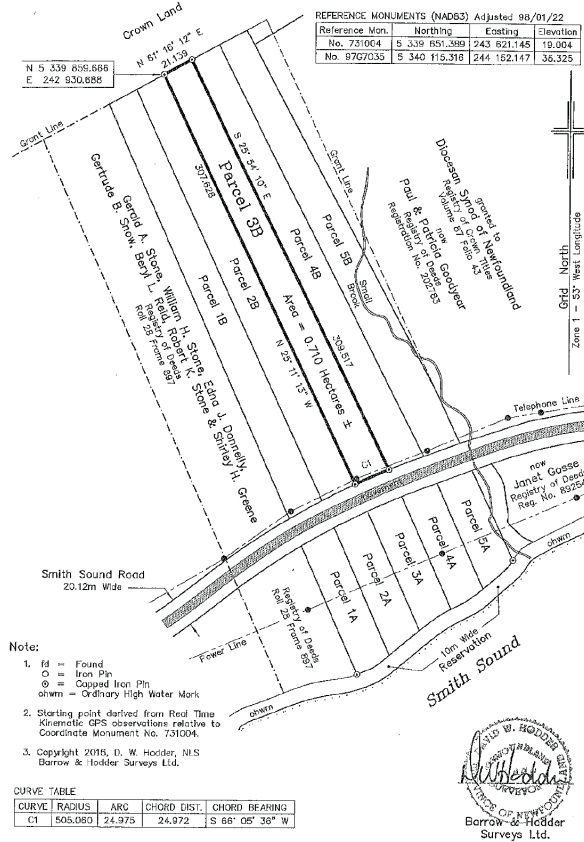
THENCE running by land described in parcel 2B, the Estate of Georgina Stone, north (25) degrees (11) minutes (13) seconds west, a distance of (307.628) metres, more or less, to the point of beginning and being more particularly shown and delineated on the attached plan;

The above described piece or parcel of land being subject to overhead Utility Lines extending through the said land as shown on the attached plan;

CONTAINING an area of (0.710) Hectares, more or less;

ALL BEARINGS being referred to the meridian of (53) degrees west longitude of the Three Degree Transverse Mercator Projection (NAD83).

© 2016, D.W. Hodder, NLS
Barrow & Hodder Surveys Ltd.



PLAN OF SURVEY SHOWING
Parcel 3B - Estate of Georgina Stone
White Rock, NL

Scale - 1 : 2000 Job No. 16-019-1 Date - 09 DEC 2016

2020 06G 0072
IN THE SUPREME COURT OF
NEWFOUNDLAND AND LABRADOR
TRIAL DIVISION (General)

SCHEDULE "A"

PARCEL 4A
ESTATE OF GEORGINA STONE
WHITE ROCK, NL
Job. No. 16-019-1

NOTICE OF APPLICATION under the *Quieting of Titles Act*, RSNL1990 cQ-3.

AND IN THE MATTER OF a certain piece or parcel of property situate at White Rock, in the District of Trinity North, in the Province of Newfoundland and Labrador, Canada;

AND IN THE MATTER OF an Application by RONALD AND JUDY STONE of the City of St. John's, in the Province of Newfoundland and Labrador, Canada;

NOTICE IS HEREBY given to all parties that RONALD STONE AND JUDY STONE, of the City of St. John's, in the Province of Newfoundland and Labrador, have applied to the Supreme Court of Newfoundland and Labrador, General Division, to have the title to ALL THAT piece or parcel of land situate and being in White Rock in the electoral district of Trinity North, in the Province of Newfoundland and Labrador, Canada, and being more particularly described and delineated in Schedule "A" hereto annexed and which are filed with the Application in this matter in the Registry of the Supreme Court of Newfoundland and Labrador, General Division at City of St. John's investigated for declaration that the said RONALD STONE AND JUDY STONE are the absolute owners thereof.

ALL PERSONS having title adverse to the said title claimed by the said RONALD STONE AND JUDY STONE shall file at the Registry of the Supreme Court of Newfoundland and Labrador, General Division, at St. John's particulars of such adverse claim and serve the same together with an Affidavit verifying the same on the undersigned, the Solicitors for the Applicant, on or before the 7th day of February, 2021, after which date no party having any claim shall be permitted to file the same or to be heard except by special leave of the Court and subject to such conditions as the Court may deem just. All adverse claims shall be investigated in such manner as the Supreme Court may direct.

DATED AT City of St. John's in the Province of Newfoundland and Labrador, this 22nd day of December, 2020.

MANNING BRADBURY
Solicitors for the Applicant
PER: Gobhina Nagarajah

ADDRESS FOR SERVICE:
3 Queen Street – Fourth Floor
P.O. Box 787 – Station C
St. John's, NL A1C 5L7

Tel: (709) 745-5400
Fax: (709) 745-5402

ALL THAT piece or parcel of land situate at White Rock, in the Electoral District of Terra Nova, in the Province of Newfoundland and Labrador, abutted and bounded as follows, that is to say:

BEGINNING at a point the said point having Grid Coordinates of North 5 339 582.354 metres and East 243 116.805 metres, as referenced to the meridian of (53) degrees west longitude of the Three Degree Transverse Mercator Projection (NAD83-1998 adjustment).

THENCE running by land described in Parcel 5A, the Estate of Georgina Stone, south (23) degrees (43) minutes (48) seconds east, a distance of (78.165) metres;

THENCE running along the northerly limit of a Reservation, (10) metres wide, extending along the ordinary high water mark of Smith Sound, following the sinuosities thereof for a distance of (26) metres, more or less, to a point being distant (25.573) metres as measured on a bearing of south (56) degrees (48) minutes (49) seconds west from the previously described point;

THENCE running by land described in Parcel 3A, the Estate of Georgina Stone, north (23) degrees (43) minutes (48) seconds west, a distance of (83.536) metres;

THENCE running along the southerly limit of Smith Sound Road, (20.12) metres wide, following the arc of a curve having a radius of (484.940) metres, for an arc distance of (15.571) metres, more or less, to the point of beginning, the said point being chord distant (15.570) metres as measured on a bearing of north (68) degrees (34) minutes (18) seconds east from the previously described point;

THENCE north (69) degrees (29) minutes (29) seconds east, a distance of (9.683) metres, more or less, the to point of beginning and being more particularly shown and delineated on the attached plan;

The above described piece or parcel of land being subject to overhead Utility Lines extending through the said land as shown on the attached plan;

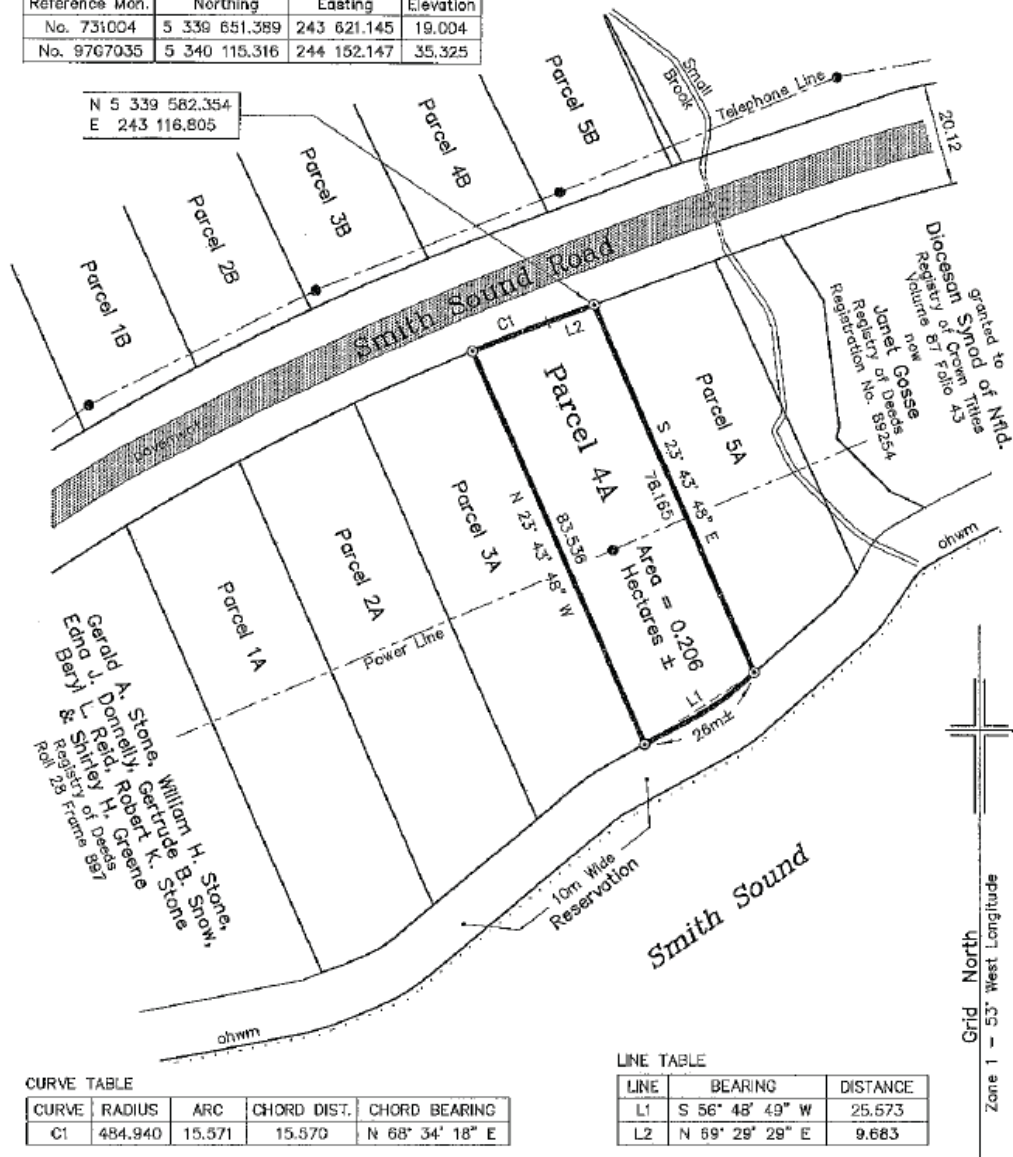
CONTAINING an area of (0.206) Hectares, more or less;

ALL BEARINGS being referred to the meridian of (53) degrees west longitude of the Three Degree Transverse Mercator Projection (NAD83).

© 2016, D.W. Hodder, NLS
Barrow & Hodder Surveys Ltd.

REFERENCE MONUMENTS (NAD83) Adjusted 98/01/22


Reference Mon.	Northing	Easting	Elevation
No. 731004	5 339 651.389	243 621.145	19.004
No. 9767035	5 340 115.316	244 152.147	35.325



CURVE	RADIUS	ARC	CHORD DIST.	CHORD BEARING
C1	484.940	15.571	15.570	N 68° 34' 18" E

LINE	BEARING	DISTANCE
L1	S 56° 48' 49" W	25.573
L2	N 69° 29' 29" E	9.683

- Note:**
- fd = Found
○ = Iron Pin
⊙ = Capped Iron Pin
ohwm = Ordinary High Water Mark
 - Starting point derived from Real Time Kinematic GPS observations relative to Coordinate Monument No. 731004.
 - Copyright 2016, D. W. Hodder, NLS
Barrow & Hodder Surveys Ltd.



PLAN OF SURVEY SHOWING
Parcel 4A - Estate of Georgina Stone
White Rock, NL

PARCEL 4B
ESTATE of GEORGINA STONE
WHITE ROCK, NL
Job No. 16-019-1

ALL THAT piece or parcel of land situate at White Rock, in the Electoral District of Terra Nova, in the Province of Newfoundland and Labrador, abutted and bounded as follows, that is to say:

BEGINNING at a point, the said point having Grid Coordinates of North 5 339 869.827 metres and East 242 949.225 metres, as referenced to the meridian of (53) degrees west longitude of the Three Degree Transverse Mercator Projection (NAD83-1998 adjustment).

THENCE running by Crown Land, north (61) degrees (16) minutes (12) seconds east, a distance of (21.139) metres;

THENCE running by land described in Parcel 5B, the Estate of Georgina Stone, south (26) degrees (35) minutes (59) seconds east, a distance of (312.632) metres;

THENCE running along the northerly limit of Smith Sound Road, (20.12) metres wide, south (69) degrees (29) minutes (29) seconds west, a distance of (7.536)metres;

THENCE following the arc of a curve having a radius of (505.060) metres, for an arc distance of (17.466) metres, to a point being chord distant (17.465) metres as measured on a bearing of south (68) degrees (30) minutes (02) seconds west from the previously described point;

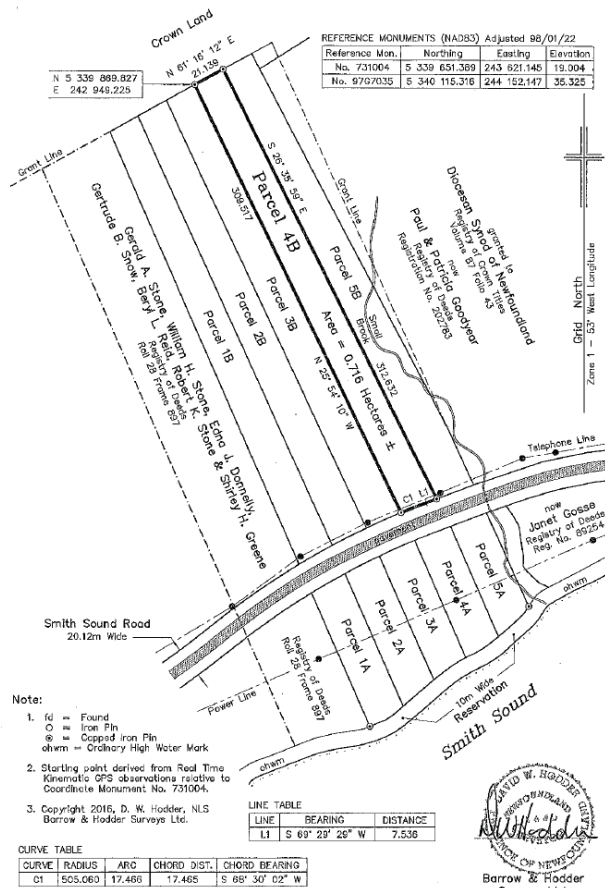
THENCE running by land described in parcel 3B, the Estate of Georgina Stone, north (25) degrees (54) minutes (10) seconds west, a distance of (309.517) metres, more or less, to the point of beginning and being more particularly shown and delineated on the attached plan;

The above described piece or parcel of land being subject to overhead Utility Lines extending through the said land as shown on the attached plan;

CONTAINING an area of (0.716) Hectares, more or less;

ALL BEARINGS being referred to the meridian of (53) degrees west longitude of the Three Degree Transverse Mercator Projection (NAD83).

© 2016, D.W. Hodder, NLS
Barrow & Hodder Surveys Ltd.



PLAN OF SURVEY SHOWING
Parcel 4B - Estate of Georgina Stone
White Rock, NL

2020 01G 4010
IN THE SUPREME COURT OF
NEWFOUNDLAND AND LABRADOR
TRIAL DIVISION (General)

NOTICE OF APPLICATION under the *Quieting of Titles Act*, RSNL1990 cQ-3.

AND IN THE MATTER OF a certain piece or parcel of property situate at White Rock, in the District of Trinity North, in the Province of Newfoundland and Labrador, Canada;

AND IN THE MATTER OF an Application by ROSALIND STONE of the City of Kitscoty, in the Province of Alberta, Canada;

NOTICE IS HEREBY given to all parties that ROSALIND STONE, of the City of Kitscoty, in the Province of Alberta, has applied to the Supreme Court of Newfoundland and Labrador, General Division, to have the title to ALL THAT piece or parcel of land situate and being in White Rock in the electoral district of Trinity North, in the Province of Newfoundland and Labrador, Canada, and being more particularly described and delineated in Schedule "A" hereto annexed and which are filed with the Application in this matter in the Registry of the Supreme Court of Newfoundland and Labrador, General Division at City of St. John's investigated for declaration that the said ROSALIND STONE is the absolute owner thereof.

ALL PERSONS having title adverse to the said title claimed by the said ROSALIND STONE shall file at the Registry of the Supreme Court of Newfoundland and Labrador, General Division, at St. John's particulars of such adverse claim and serve the same together with an Affidavit verifying the same on the undersigned, the Solicitors for the Applicant, on or before the 7th day of February, 2021, after which date no party having any claim shall be permitted to file the same or to be heard except by special leave of the Court and subject to such conditions as the Court may deem just. All adverse claims shall be investigated in such manner as the Supreme Court may direct.

DATED AT City of St. John's in the Province of Newfoundland and Labrador, this 22nd day of December, 2020.

MANNING BRADBURY
Solicitors for the Applicant
PER: Gobhina Nagarajah

ADDRESS FOR SERVICE:
3 Queen Street – Fourth Floor
P.O. Box 787 – Station C
St. John's, NL A1C 5L7

Tel: (709) 745-5400
Fax: (709) 745-5402

SCHEDULE "A"

PARCEL 5A
ESTATE OF GEORGINA STONE
WHITE ROCK, NL
Job. No. 16-019-1

ALL THAT piece or parcel of land situate at White Rock, in the Electoral District of Terra Nova, in the Province of Newfoundland and Labrador, abutted and bounded as follows, that is to say:

BEGINNING at a point the said point having Grid Coordinates of North 5 339 582.354 metres and East 243 116.805 metres, as referenced to the meridian of (53) degrees west longitude of the Three Degree Transverse Mercator Projection (NAD83-1998 adjustment).

THENCE running by southerly limit of Smith Sound Road, (20.12) metres wide, north (69) degrees (29) minutes (29) seconds east, a distance of (25.264) metres;

THENCE running by land described in the Crown Grant to the Diocesan Synod of Newfoundland as registered at the Registry of Crown Titles in Volume 87 at Folio 43, south (24) degrees (43) minutes (48) seconds east, a distance of (67.032) metres;

THENCE running along the northerly limit of a Reservation, (10) metres wide, extending along the ordinary high water mark of Smith Sound, following the sinuosities thereof for a distance of (28) metres, more or less, to a point being distant (28.128) metres as measured on a bearing of south (46) degrees (02) minutes (47) seconds west from the previously described point;

THENCE running by land described in Parcel 4A, the Estate of Georgina Stone, north (23) degrees (43) minutes (48) seconds west, a distance of (78.165) metres, more or less, to the point of being more particularly shown and delineated on the attache plan;

The above described piece or parcel of land being subject to overhead Utility Lines extending through the said land as shown on the attached plan;

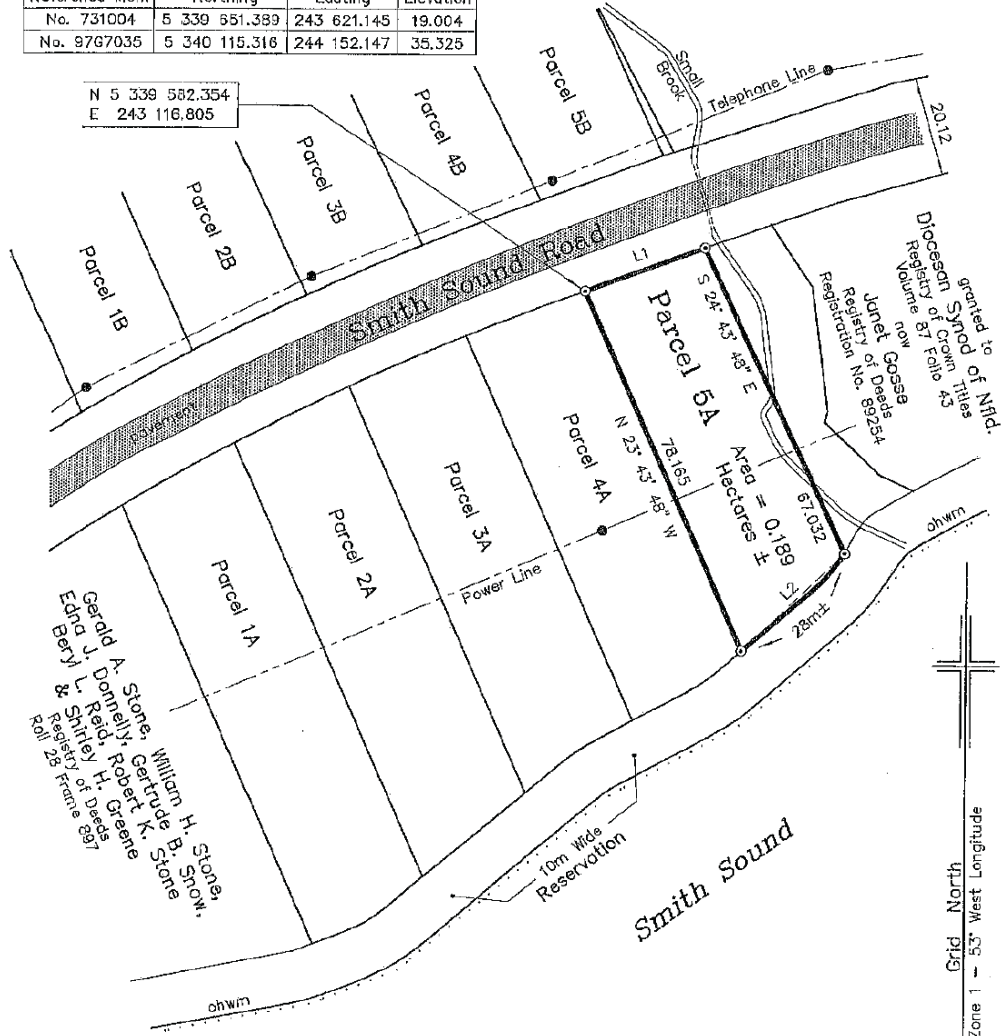
CONTAINING an area of (0.189) Hectares, more or less;

ALL BEARINGS being referred to the meridian of (53) degrees west longitude of the Three Degree Transverse Mercator Projection (NAD83).

© 2016, D.W. Hodder, NLS
Barrow & Hodder Surveys Ltd.

REFERENCE MONUMENTS (NAD83) Adjusted 98/01/22

Reference Mon.	Northing	Easting	Elevation
No. 731004	5 339 551.389	243 621.145	19.004
No. 97G7035	5 340 115.316	244 152.147	35.325



N 5 339 582.354
E 243 116.805

Gerald A. Stone, William H. Stone,
Edra J. L. Reid, Gertrude B. Stone,
Edryl L. Shingle, Robert K. Stone,
Rep. of Deeds
Ref. 25 Frame 887

Diocesan of St. John's
Registry of Crown Titles
Registered 8.7.1989
Volume 88
Page 10
Registered to
Janet Gooses
Registration No. 860334


Grid North
Zone 1 → 53° West Longitude

LINE TABLE

LINE	BEARING	DISTANCE
L1	N 89° 29' 29" E	25.264
L2	S 46° 02' 47" W	28.128

Note:

1. fd = Found
○ = Iron Pin
⊙ = Capped Iron Pin
ohwm = Ordinary High Water Mark
2. Starting point derived from Real Time Kinematic GPS observations relative to Coordinate Monument No. 731004.
3. Copyright 2016, D. W. Hodder, NLS
Barrow & Hodder Surveys Ltd.



Barrow & Hodder
Surveys Ltd.

PLAN OF SURVEY SHOWING
Parcel 5A – Estate of Georgina Stone
White Rock, NL

Scale — 1 : 1000

Job No. 16-019-1

Date — 09 DEC 2016

PARCEL 5B
ESTATE of GEORGINA STONE
WHITE ROCK, NL
Job No. 16-019-1

ALL THAT piece or parcel of land situate at White Rock, in the Electoral District of Terra Nova, in the Province of Newfoundland and Labrador, abutted and bounded as follows, that is to say:

BEGINNING at a point, the said point having Grid Coordinates of North 5 339 879.988 metres and East 242 967.761 metres, as referenced to the meridian of (53) degrees west longitude of the Three Degree Transverse Mercator Projection (NAD83-1998 adjustment).

THENCE running by Crown Land, north (61) degrees (16) minutes (12) seconds east, a distance of (21.138) metres;

THENCE running by land described in deed to Paul and Patricia Goodyear as registered in the Registry of Deeds at Registration No. 202783, south (27) degrees (49) minutes (38) seconds east, a distance of (277.071) metres;

THENCE running by land described in the Crown Grant to the Diocesan Synod of Newfoundland as registered at the

Registry of Crown Titles in Volume 87 at Folio 43, south (24) degrees (43) minutes (38) seconds east, a distance of (39.182) metres;

THENCE running along the northerly limit of Smith Sound Road, (20.12) metres wide, south (69) degrees (29) minutes (29) seconds west, a distance of (25.926)metres;

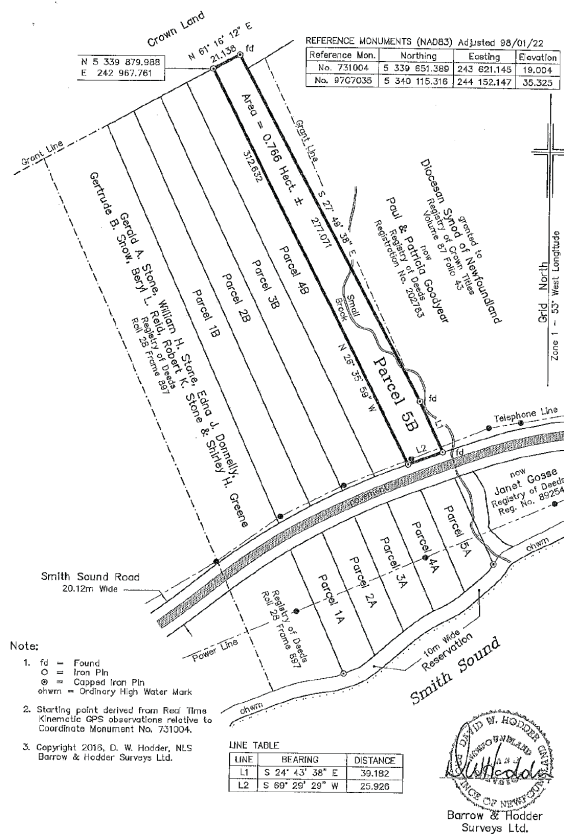
THENCE running by land described in parcel 4B, the Estate of Georgina Stone, north (26) degrees (35) minutes (59) seconds west, a distance of (312.632) metres, more or less, to the point of beginning and being more particularly shown and delineated on the attached plan;

The above described piece or parcel of land being subject to overhead Utility Lines extending through the said land as shown on the attached plan;

CONTAINING an area of (0.766) Hectares, more or less;

ALL BEARINGS being referred to the meridian of (53) degrees west longitude of the Three Degree Transverse Mercator Projection (NAD83).

© 2016, D.W. Hodder, NLS
Barrow & Hodder Surveys Ltd.



PLAN OF SURVEY SHOWING
Parcel 5B - Estate of Georgina Stone
White Rock, NL

Scale 1 : 2000 Job No. 16-019-1 Date - 09 DEC 2016

MUNICIPALITIES ACT, 1999

**NOTICE OF REGISTRATION
TOWN OF BURNT COVE
AMENDMENT TO THE SOUTHERN SHORE
HIGHWAY PROTECTED ROAD ZONING PLAN**

TAKE NOTICE that the SOUTHERN SHORE HIGHWAY PROTECTED ROAD ZONING PLAN AMENDMENT NO. 4, 2020, adopted on the 6th day of October, 2020 and approved on the 15th day of December, 2020, has been registered.

IN GENERAL TERMS, the purpose of this amendment is to accommodate residential development on the south side of the SOUTHERN SHORE HIGHWAY (ROUTE 10), between Burnt Cove Road and La Manche Valley Road, by rezoning land from “Rural Conservation” to “Mixed Development”.

THE SOUTHERN SHORE HIGHWAY PROTECTED ROAD ZONING PLAN AMENDMENT NO. 4, 2020 comes into effect on the day that this notice is published in *The Newfoundland and Labrador Gazette*. Anyone who wishes to inspect a copy of the SOUTHERN SHORE HIGHWAY PROTECTED ROAD ZONING PLAN AMENDMENT NO. 4, 2020 may do so by contacting the Local Governance and Land Use Planning Division, Department of Environment, Climate Change and Municipalities at (709) 729-3090, emailing LandUsePlanning@gov.nl.ca or visiting https://www.gov.nl.ca/eccm/consultations/prz_consultations/.

TOWN OF BURNT COVE
Carol Hanlon

Dec. 24

URBAN AND RURAL PLANNING ACT, 2000

**NOTICE OF REGISTRATION
TOWN OF APPLETON
MUNICIPAL PLAN AND DEVELOPMENT
REGULATIONS**

TAKE NOTICE that the TOWN OF APPLETON MUNICIPAL PLAN, 2017-2027 AND DEVELOPMENT REGULATIONS, 2017-2027 adopted on 2nd day of June 2020 and approved on 18th day of August have been registered by the Minister of Environment, Climate Change and Municipalities.

The TOWN OF APPLETON MUNICIPAL PLAN 2017-2027 AND DEVELOPMENT REGULATIONS, 2017-2027 come into effect on the day that this notice is published in *The Newfoundland and Labrador Gazette*. Anyone who wishes to inspect a copy of the documents may do so by contacting the Town Office during normal business hours.

TOWN OF APPLETON
Pat Barnes, Town Clerk/Manager

Dec. 24

**NOTICE OF REGISTRATION
TOWN OF BAULINE
MUNICIPAL PLAN
AMENDMENT No. 6, 2020, and
DEVELOPMENT REGULATIONS
AMENDMENT No. 6, 2020**

TAKE NOTICE that the TOWN OF BAULINE MUNICIPAL PLAN AMENDMENT NO. 6, 2020, AND DEVELOPMENT REGULATIONS AMENDMENT NO. 6, 2020, adopted by Council on the 7th day of October, 2020, has been registered by the Minister of Environment, Climate Change and Municipalities.

MUNICIPAL PLAN AMENDMENT NO. 6, 2020, will rewrite Municipal Plan Policy 3.2.4 – Industrial, to allow for expanded Industrial policies. The Amendment will also re-designate land on the west side of the Bauline Line Extension from Rural to Industrial.

DEVELOPMENT REGULATIONS AMENDMENT NO. 6, 2020, will introduce a new Industrial Commercial (IC) Land Use Zone Table to Schedule C, with development standards and conditions. The amendment will also re-zone an area of land as described above, from Rural (RU) to Industrial Commercial (IC).

THE TOWN OF BAULINE MUNICIPAL PLAN AMENDMENT NO. 6, 2020, AND DEVELOPMENT REGULATIONS AMENDMENT NO. 6, 2020, comes into effect on the day that this notice is published in *The Newfoundland and Labrador Gazette*. Anyone who wishes to inspect a copy of the TOWN OF BAULINE MUNICIPAL PLAN AMENDMENT NO. 6, 2020, AND DEVELOPMENT REGULATIONS AMENDMENT NO. 6, 2020, may do so at the Town Office, Bauline during normal working hours.

TOWN OF BAULINE
Craig Drover, Town Clerk

Dec. 24

**NOTICE OF REGISTRATION
CITY OF MOUNT PEARL
MUNICIPAL PLAN 2010
AMENDMENT NO. 21, 2018
DEVELOPMENT REGULATIONS 2010
AMENDMENT NO. 66, 2018**

**(KENMOUNT HILL COMPREHENSIVE
DEVELOPMENT SCHEME AMENDMENT)**

TAKE NOTICE that MOUNT PEARL MUNICIPAL PLAN 2010 AMENDMENT NO. 21, 2018 and DEVELOPMENT REGULATIONS 2010 AMENDMENT NO. 66, 2018, adopted by Council on the 2nd day of October 2018, has been registered by the Department of Environment, Climate Change and Municipalities.

IN GENERAL TERMS, the purpose of the amendment is to rezone land in the Kenmount Hill Comprehensive

Development Area to allow for the orderly growth, development and use of land for primarily residential, local commercial, highway commercial, open space recreational and environmental protection purposes.

This amendment comes into effect on the date that this notice is published in *The Newfoundland and Labrador Gazette*. Anyone who wishes to review a copy of this amendment may do so at Mount Pearl City Hall, 3 Centennial Street, during normal working hours.

CITY OF MOUNT PEARL
Mona Lewis, City Clerk

Dec. 24

**NOTICE OF REGISTRATION
TOWN OF CHANNEL-PORT AUX BASQUES
MUNICIPAL PLAN 2019-2029 and
DEVELOPMENT REGULATIONS 2019-2029**

TAKE NOTICE that the TOWN OF CHANNEL-PORT AUX BASQUES MUNICIPAL PLAN 2019-2029 AND DEVELOPMENT REGULATIONS 2019-2029 adopted on the 26th day of February 2020 have been registered by the Minister of Environment, Climate Change and Municipalities

IN GENERAL TERMS, the purpose of the CHANNEL-PORT AUX BASQUES MUNICIPAL PLAN 2019-2029 AND DEVELOPMENT REGULATIONS 2019-2029 is to repeal and replace the Town's current Municipal Plan and Development Regulations which came into effect in 2011, including all amendments thereto. The CHANNEL-PORT AUX BASQUES MUNICIPAL PLAN AND DEVELOPMENT REGULATIONS are legal documents, binding upon Council and any person or group using or proposing to use land anywhere within the CHANNEL-PORT AUX BASQUES Planning Area Boundary. All development must conform with the applicable policies of the Municipal Plan after the date upon which it comes into effect.

THE TOWN OF CHANNEL-PORT AUX BASQUES MUNICIPAL PLAN 2019-2029 AND DEVELOPMENT REGULATIONS 2019-2029 come into effect on the day that this notice is published in *The Newfoundland and Labrador Gazette*. Anyone who wishes to inspect a copy of the TOWN OF CHANNEL-PORT AUX BASQUES MUNICIPAL PLAN 2019-2029 AND DEVELOPMENT REGULATIONS 2019-2029 may do so at the Town of Channel-Port Aux Basques Town Hall during regular business hours.

TOWN OF CHANNEL-PORT AUX BASQUES
Julia Ingram, Town Clerk

Dec. 24

**NOTICE OF REGISTRATION
TOWN OF WITLESS BAY
DEVELOPMENT REGULATIONS
AMENDMENT NUMBER 4, 2020**

TAKE NOTICE that the TOWN OF WITLESS BAY DEVELOPMENT REGULATIONS AMENDMENT NUMBER 4, 2020 adopted on the 8th day of December 2020 has been registered by the Minister of Environment, Climate Change and Municipalities.

IN GENERAL TERMS, the purpose of the TOWN OF WITLESS BAY DEVELOPMENT REGULATIONS AMENDMENT NUMBER 4, 2020 is to rezone land located at Civic # 47-115 Deans Road from the Rural Residential (RR) Zone to the Residential (Res) Zone.

THE TOWN OF WITLESS BAY DEVELOPMENT REGULATIONS AMENDMENT NUMBER 4, 2020 comes into effect on the day that this notice is published in *The Newfoundland and Labrador Gazette*. Anyone who wishes to inspect a copy of the amendment may do so at the Witless Bay Town Office during regular business hours.

TOWN OF WITLESS BAY
Geraldine Caul, Town Clerk Administrator

Dec. 24

MECHANICS LIEN ACT

**NOTICE OF EARLY RELEASE OF
HOLDBACK PURSUANT TO SECTIONS
12.1 TO 12.3 OF THE *MECHANICS' LIEN ACT*,
RSNL 1990, C M-3 (THE "*ACT*")**

PROJECT: Turbine and Generator Minor Refurbishment (the "Project"), located at Churchill Falls, Labrador

CHURCHILL FALLS (LABRADOR) CORPORATION LIMITED (the "Owner") has received an application from ANDRITZ HYDRO CANADA INC. ("Andritz") for early release of holdback pursuant to section 12.1 of the Act.

Pursuant to section 12.2 of the Act, the Owner hereby gives notice to all persons providing services or materials in the performance of the Prime Contract and/or any subcontract from April 15, 2016 to July 28, 2019 that the Owner intends to release the holdback pursuant to Section 12.1 to ANDRITZ upon the expiration of thirty (30) days from the date of this notice.

ANDRITZ'S application for early release of holdback relates to work done on the Project under the Long Term Services Agreement for Turbine and Generator Minor Refurbishment 2014-58398 with the Owner (the "Prime Contract") in the period from April 15, 2016 to July 28, 2019.

Any persons having outstanding claims against ANDRITZ, or subcontractors of ANDRITZ, in relation to the Prime Contract, in order to make a claim for payment against holdback monies certified as owing up to July 28, 2019, are instructed to notify the Owner in writing within 30 days of the date of this notice by email to the following address:

Owner: AndrewHatt@nlh.nl.ca
Attention: Andrew Hatt

Pursuant to section 12.3(1) and (2) of the Act, any proceedings to enforce a claim for lien of a contractor, subcontractor, or other person providing services or materials under the Prime Contract or a subcontract from April 15, 2016 to July 28, 2019 must be commenced within 30 days of this notice. After that time, any lien for services or materials provided under the Prime Contract or a subcontract on or before July 28, 2019 will expire, in accordance with the Act.

Any claims for liens regarding services or materials provided after July 28, 2019 are not affected by Section 12.3(1) and (2), but remain subject to the other provisions of the Act regarding Lien claims.

DATED AT St. John's, NL, this 24th day of December, 2020.

CHURCHILL FALLS (LABRADOR)
CORPORATION LIMITED
Andrew Hatt, Project Manager

Dec. 24

LANDS ACT

NOTICE OF INTENT, SECTION 7 LANDS ACT, SNL1991 c36 AS AMENDED

NOTICE IS HEREBY given that an application has been made to the Department of Fisheries, Forestry and Agriculture Branch, to acquire title, pursuant to section 7(2) (d) of the said Act, to that piece of Crown lands situated within 15 metres of the waters of St. Margaret Bay, Reefs Harbour for the purpose of a storage shed and wharf.

The application may intrude on the 15 metre shoreline of the above mentioned water body(s) in various locations. For a detailed map, please see website: <http://www.ma.gov.nl.ca/lands/sec7notifications.html>.

Please note: It may take up to five (5) days from the date of application for details to appear on the website.

Any person wishing to object to the application must file the objection in writing with reasons, within 30 days from the publication of notice on the Department of Fisheries, Forestry and Agriculture website, Crown Lands, <http://www.ma.gov.nl.ca/lands/index.html>, to the Minister of Department of Fisheries, Forestry and Agriculture by mail or email to the nearest Regional Lands Office:

- Eastern Regional Lands Office, P.O. Box 8700, Howley Building, Higgins Line, St. John's, NL, A1B 4J6
Email: easternlandsoffice@gov.nl.ca
- Central Regional Lands Office, P.O. Box 2222, Gander, NL, A1V 2N9
Email: centrallandsoffice@gov.nl.ca
- Western Regional Lands Office, P.O. Box 2006, Sir Richard Squires Building, Corner Brook, NL, A2H 6J8
Email: westernregionlands@gov.nl.ca
- Labrador Regional Lands Office, P.O. Box 3014, Station "B", Happy Valley-Goose Bay, NL, A0P 1E0
Email: labradorlandsoffice@gov.nl.ca

Dec. 24

TRUSTEE ACT

ESTATE NOTICE

IN THE MATTER OF the Estate and Effects of Late JOHN ALPHEUS BARBOUR of Gander, in the Province of Newfoundland and Labrador, Retired, Deceased.

ALL PERSONS claiming to be creditors of or who have any claims or demands upon or affecting the Estate of JOHN ALPHEUS BARBOUR, the aforesaid Deceased, who died at Butt's Pond, in the Province of Newfoundland and Labrador on or about the 4th day of September, 2020, are hereby requested to send particulars thereof in writing, duly attested, to the undersigned Solicitor for the Administrator of the Estate on or before the 5th day of January, 2021 after which date the Administrator will proceed to distribute the said Estate having regard only to the claims of which he shall then have had notice.

DATED at the Town of Twillingate, Newfoundland and Labrador, this 15th day of December, 2020.

PEDDLE LAW
Solicitor for the Administrator
PER: Michael D. Peddle

ADDRESS FOR SERVICE:
Peddle Law
PO Box 518
38 Main Street
Twillingate, NL A0G 4M0

Tel: (709) 884-1751
Fax: (709) 702-0799

Dec. 24

ESTATE NOTICE

IN THE MATTER OF the Estate of ROBERT GORDON WHITE, Late of St. John's, NL in the Province of Newfoundland and Labrador, Deceased.

ALL PERSONS claiming to be creditors of, or who have any claims or demands either as beneficiaries or next-of-kin (by full or half blood, legal adoption or marriage) upon or affecting, the Estate of ROBERT GORDON WHITE, Gentleman, who died at St. John's, NL on or about 10th day of May, 2018, are hereby requested to send particulars thereof in writing, duly attested, to: Office of the Public Trustee, Viking Building, Suite 401 - 136 Crosbie Road, St. John's, NL A1B 3K3.

Particulars will be received by the Public Trustee, as Administrator of the Estate of ROBERT GORDON WHITE, on or before 24th day of January, 2020, after which date the said Administrator will proceed to distribute the Estate having regard only to the claims of which he then shall have had notice.

DATED at the City of St. John's, in the Province of Newfoundland and Labrador, this 24th day of December, 2020.

OFFICE OF THE PUBLIC TRUSTEE
Administrator of the Estate of
ROBERT GORDON WHITE

ADDRESS FOR SERVICE:
Viking Building
Suite 401 - 136 Crosbie Road
St. John's, NL A1B 3K3

Tel: (709) 729-0850
Fax: (709) 729-3063

Dec. 24



THE NEWFOUNDLAND AND LABRADOR GAZETTE

**PART II
SUBORDINATE LEGISLATION
FILED UNDER THE STATUTES AND SUBORDINATE LEGISLATION ACT**

Vol. 95

ST. JOHN'S, THURSDAY, DECEMBER 24, 2020

No. 52

**NEWFOUNDLAND AND LABRADOR
REGULATION**

NLR 89/20



**NEWFOUNDLAND AND LABRADOR
REGULATION 89/20**

Transitional Regulations (Amendment)
under the
*Canada-Newfoundland and Labrador Atlantic Accord Implementation
Newfoundland and Labrador Act*
(O.C. 2020-284)

(Filed December 23, 2020)

Under the authority of section 201.120 of the *Canada-Newfoundland and Labrador Atlantic Accord Implementation Newfoundland and Labrador Act*, the Lieutenant-Governor in Council makes the following regulations.

Dated at St. John's, December 21, 2020.

Gary Norris
Clerk of the Executive Council

REGULATIONS

Analysis

- | | |
|---------------------------------------|-----------------|
| 1. S.2 R&S
Adoption of regulations | 3. Commencement |
| 2. S.4 R&S
Sunset clause | |

NLR 102/14
as amended

Adoption of
regulations

1. Section 2 of the *Transitional Regulations* is repealed and the following substituted:

2. The following regulations are adopted:

- (a) *Canada-Newfoundland and Labrador Offshore Marine Installations and Structures Occupational Health and Safety Transitional Regulations* (Canada) as they exist on December 31, 2020;
- (b) *Canada-Newfoundland and Labrador Offshore Marine Installations and Structures Transitional Regulations* (Canada) as they exist on December 31, 2020; and
- (c) *Canada-Newfoundland and Labrador Offshore Area Diving Operations Safety Transitional Regulations* (Canada) as they exist on December 31, 2020.

2. Section 4 of the regulations is repealed and the following substituted:

Sunset clause

4. These regulations shall cease to have effect on December 31, 2022.

Commencement

3. These regulations come into force on December 31, 2020.

©Queen's Printer

Index

PART I

Corporations Act – Notices	339
Lands Act – Notice.....	361
Mechanics Lien Act – Notice.....	360
Municipalities Act, 1999– Notice	359
Quieting of Titles Act – Notice	344
Trustee Act – Notices	361
Urban and Rural Planning Act, 2000 – Notices	359

PART II

CONTINUING INDEX OF SUBORDINATE LEGISLATION

Title of Act and Subordinate Legislation made thereunder	CNLR or NL Reg.	Amendment	NL Gazette Date & Page No.
Canada-Newfoundland and Labrador Atlantic Accord Implementation Newfoundland and Labrador Act			
Transitional Regulations (Amendment)	NLR 89/20	Amends NLR 102/14 S.2 R&S S.4 R&S	Dec. 24/20 p. 617
[In force December 31, 2020]			

The Newfoundland and Labrador Gazette is published from the Office of the Queen's Printer.

Copy for publication must be received by **Friday, 4:30 p.m.**, seven days before publication date to ensure inclusion in next issue. Advertisements must be submitted in either PDF format or as a MSWord file. When this is not possible, advertisements must be either, typewritten or printed legibly, separate from covering letter. Number of insertions required must be stated and the names of all signing officers typewritten or printed.

Copy may be mailed to the address below, faxed to (709) 729-1900 or emailed to queensprinter@gov.nl.ca. Subscription rate for *The Newfoundland and Labrador Gazette* is \$144.38 for 52 weeks plus 15% HST (\$166.04). Weekly issues, \$3.47 per copy, plus 15% HST (\$3.99) payable in advance.

All cheques, money orders, etc., should be made payable to THE NEWFOUNDLAND EXCHEQUER ACCOUNT and all correspondence should be addressed to: Office of the Queen's Printer, P. O. Box 8700, Ground Floor, East Block, Confederation Building, St. John's, NL A1B 4J6, Telephone: (709) 729-3649, Fax: (709) 729-1900.

Web Site: www.gov.nl.ca/snl/printer/gazette/weekly-issues

The Newfoundland and Labrador Gazette
Advertising Rates
Prices effective July 1, 2016

Notices	Rate	15%	HST Total
Lands Act - Notice of Intent - 1 week	\$31.13	\$4.67	\$35.80
Motor Carrier Act - Notice - 1 week	\$39.90	\$5.99	\$45.89
Trustee Act - Estate Notice - 1 week	\$34.65	\$5.20	\$39.85
Trustee Act - Estate Notice - 2 weeks	\$62.37	\$9.36	\$71.73
Trustee Act - Estate Notice - 3 weeks	\$91.25	\$13.69	\$104.94
Trustee Act - Estate Notice - 4 weeks	\$118.97	\$17.85	\$136.82

All other public notices required by law to be published in *The Newfoundland and Labrador Gazette*, eg., Corporations Act, Municipalities Act, Quieting of Titles Act, Urban and Rural Planning Act, etc., are priced according to size: for Single Column \$3.47 per cm or Double Column \$6.93 per cm, plus 15% HST.

For quotes please contact the Office of the Queen's Printer queensprinter@gov.nl.ca

Government Information Product
Publication Rate Mail
G.S.T. # R107442683

The Newfoundland and Labrador Gazette

Volume # 96, Publication Dates 2021

Copy for publication must be received before Friday, 4:30pm, seven days prior to publication date. Advertisements must be submitted in either PDF format or MSWord file. When this is not possible, advertisements must be typewritten or printed legibly, separate from covering letter. Number of insertions required must be stated and the names of all signing officers typewritten or printed. Email: queensprinter@gov.nl.ca, fax 709-729-1900 or mail: Office of the Queen's Printer, Bookstore, P. O. Box 8700, Ground Floor, East Confederation Building, St. John's, NL A1B 4J6. For inquiries regarding rates and payment please email or call 709-729-3649.

JANUARY 8, 2021 Vol. 96, No. 1	MAY 14, 2021 Vol. 96, No. 19	SEPTEMBER 17, 2021 Vol. 96, No. 37
JANUARY 15, 2021 Vol. 96, No. 2	MAY 21, 2021 Vol. 96, No. 20	SEPTEMBER 24, 2021 Vol. 96, No. 38
JANUARY 22, 2021 Vol. 96, No. 3	MAY 28, 2021 Vol. 96, No. 21	OCTOBER 1, 2021 Vol. 96, No. 39
JANUARY 29, 2021 Vol. 96, No. 4	JUNE 4, 2021 Vol. 96, No. 22	OCTOBER 8, 2021 Vol. 96, No. 40
FEBRUARY 5, 2021 Vol. 96, No. 6	JUNE 11, 2021 Vol. 96, No. 23	OCTOBER 15, 2021 Vol. 96, No. 41
FEBRUARY 12, 2021 Vol. 96, No. 6	JUNE 18, 2021 Vol. 96, No. 24	OCTOBER 22, 2021 Vol. 96, No. 42
FEBRUARY 19, 2021 Vol. 96, No. 7	JUNE 25, 2021 Vol. 96, No. 25	OCTOBER 29, 2021 Vol. 96, No. 43
FEBRUARY 26, 2021 Vol. 96, No. 8	JULY 2, 2021 Vol. 96, No. 26	NOVEMBER 5, 2021 Vol. 96, No. 44
MARCH 5, 2021 Vol. 96, No. 10	JULY 9, 2021 Vol. 96, No. 27	NOVEMBER 12, 2021 Vol. 96, No. 45
MARCH 12, 2021 Vol. 96, No. 10	JULY 16, 2021 Vol. 96, No. 28	NOVEMBER 19, 2021 Vol. 96, No. 46
MARCH 19, 2021 Vol. 96, No. 11	JULY 23, 2021 Vol. 96, No. 29	NOVEMBER 26, 2021 Vol. 96, No. 47
MARCH 26, 2021 Vol. 96, No. 12	JULY 30, 2021 Vol. 96, No. 30	DECEMBER 3, 2021 Vol. 96, No. 48
APRIL 2, 2021 Vol. 96, No. 13	AUGUST 6, 2021 Vol. 96, No. 31	DECEMBER 10, 2021 Vol. 96, No. 49
APRIL 9, 2021 Vol. 96, No. 14	AUGUST 13, 2021 Vol. 96, No. 32	DECEMBER 17, 2021 Vol. 96, No. 50
APRIL 16, 2021 Vol. 96, No. 15	AUGUST 20, 2021 Vol. 96, No. 33	DECEMBER 24, 2021 Vol. 96, No. 51
APRIL 23, 2021 Vol. 96, No. 16	AUGUST 27, 2021 Vol. 96, No. 34	DECEMBER 31, 2021 Vol. 96, No. 52
APRIL 30, 2021 Vol. 96, No. 17	SEPTEMBER 3, 2021 Vol. 96, No. 35	
MAY 7, 2021 Vol. 96, No. 18	SEPTEMBER 10, 2021 Vol. 96, No. 36	