



THE NEWFOUNDLAND AND LABRADOR GAZETTE

**PART I
PUBLISHED BY AUTHORITY**

Vol. 97

ST. JOHN'S, FRIDAY, JANUARY 21, 2022

No. 3

APPOINTMENTS

AIDES-DE-CAMP

Her Honour The Honourable Judy M. Foote, P.C., O.N.L., Lieutenant Governor of Newfoundland and Labrador, is pleased to announce that the following people will serve as honorary Aides de Camp;

S/M Trevor Baldwin
Edith Guerrier
Beverly Dawe
Capt (N) E. G. Forward
Pam Pardy Ghent
Anna James
Rhonda Kenney
Major Etienne LeGresley
Sgt Colin McNeil
Sgt Amy Sharpe
Lt (N) Amanda Stacey

Peter G. Fitzgerald
Private Secretary to the Lieutenant Governor

Jan.21

FORESTERS ACT

The following is a certified list of professional foresters registered under Section 40 of the *Foresters Act*, SNL2011, cF-22.1 as of December 31, 2021.

2021 ALPHABETIC MEMBER REGISTER

RPF #	Last Name	First Name	Admission Year
88	Anderson	Adam	2012-05-31
105	Andrews	Tim P.	2014-04-16
45	Armstrong	Bruce J.	2012-05-31
117	Baker	Jason	2019-02-14
70	Balsom	Stephen	2012-05-31
17	Brown	Wayne A.	2012-05-31
40	Butt	Frazer	2012-05-31
60	Callahan	Christopher T.	2012-05-31
76	Carroll	Colin	2012-05-31
111	Chamberlain	David	2015-10-21
1	Cheeks	David R.	2012-05-31
118	Childs	Kim	2019-02-14
2	Churchill	Matt	2012-05-31
25	Clarke	Wm. M.	2012-05-31
110	Clarke	Andrew	2015-10-21
107	Coady	Craig G.	2014-04-16
55	Earle	Eric H.	2012-05-31
29	Fleming	Gerald	2012-05-31
8	Frampton	Bert	2012-05-31
114	Frampton	David A.N.	2015-10-21
62	Gibbons	George	2012-05-31
99	Glode	Jason	2012-05-31
94	Greene	Sean	2012-05-31
96	Griffin	Chris	2012-05-31
78	Harty	Thomas	2012-05-31
93	Higgins	Tamara M.	2012-05-31
67	Hillyard	Rod L.	2012-05-31
89	Holloway	Laurie	2012-05-31
51	Kelly	Wayne T.	2012-05-31
82	Kennedy	Jamie	2012-05-31
3	Knee	C Glen	2012-05-31
77	Knott	Faron T.	2012-05-31
106	Lavigne	Dan R.	2014-04-16
119	Lawlor	Mark	2019-02-14
53	McLaren	Brian	2012-05-31
49	Mercer	David W.	2012-05-31
24	Moores	Len	2012-05-31
104	Morgan	Wesley G.	2014-04-16
68	Motty	Jeff	2012-05-31
83	Myles	Daniel	2012-05-31
86	Oke	Bryan R.	2012-05-31
81	Parsons	Rebecca	2012-05-31
109	Penney	Andrew	2015-10-21
52	Pond	Jason T.	2012-05-31
95	Richards	Sara	2012-05-31
35	Roberts	Bruce A.	2012-05-31

113	Roche	Michelle	2015-10-21
59	Schlossek	Tanya E.	2012-05-31
108	Short	Jeremy D.	2014-04-16
36	Skeard	Francis	2012-05-31
112	Smith-Bailey	Inga	2015-10-21
90	Sparkes	Kenneth	2012-05-31
47	Sutton	Kevin	2012-05-31
102	Tremblay	Martin	2012-05-31
91	Tulk	Kirby A.	2012-05-31
100	Whalen	Paul R.	2012-05-31
103	White	Bradley A.	2014-04-16
101	Wight	Corey	2012-05-31
85	Yates	Peter	2012-05-31
20	Young	Eric M.	2012-05-31

The Association of Registered Professional Foresters of Newfoundland and Labrador
Michelle Roche, RPF, Executive Director

Jan. 21

URBAN AND RURAL PLANNING ACT, 2000

**NOTICE OF REGISTRATION
TOWN OF STEPHENVILLE
MUNICIPAL PLAN
AMENDMENT NO. 15 TO
STEPHENVILLE DEVELOPMENT
REGULATIONS, 2019**

TAKE NOTICE that the TOWN OF STEPHENVILLE DEVELOPMENT REGULATIONS AMENDMENT NO. 15, adopted on the 19th day of August 2021, has been registered by the Minister of Municipal and Provincial Affairs.

THE AMENDMENT rezones approximately 7.5 hectares of land in the vicinity of Small Gull Pond from RURAL to SEASONAL RESIDENTIAL to allow for the development of a recreational cottage lots.

The amendment comes into effect on the day that this notice is published in *The Newfoundland and Labrador Gazette*. Anyone who wishes to inspect a copy of the document may do so at the Stephenville Town Office during normal business hours.

TOWN OF STEPHENVILLE
Jennifer Brake, Town Clerk

Jan. 21

QUIETING OF TITLES ACT

**2021 06G 0163
IN THE SUPREME COURT OF
NEWFOUNDLAND AND LABRADOR
TRIAL DIVISION (General)**

NOTICE OF APPLICATION under the *Quieting of Titles Act*, RSNL1990 cQ-3.

NOTICE IS HEREBY GIVEN to all parties that RANDY DIAMOND AND PAULINE DIAMOND, of the Town of Catalina, in the District of Bonavista, in the Province of Newfoundland and Labrador, have applied to the Supreme Court, General Division, Grand Bank, to have title to all that piece or parcel of property situate at the Town of Catalina, in the Province of Newfoundland and Labrador, which property is more particularly described in Schedule "A" hereto annexed and shown in Schedule "B" hereto annexed.

ALL BEARINGS aforementioned, for which RANDY DIAMOND AND PAULINE DIAMOND claim to be the owners investigated and for a Declaration that RANDY DIAMOND AND PAULINE DIAMOND are the absolute owners in fee simple in possession and the said RANDY DIAMOND AND PAULINE DIAMOND have been ordered to publish this Notice of Application as required by the above named Act.

All persons having title adverse to the said title claimed by the said RANDY DIAMOND AND PAULINE DIAMOND shall file in the Registry of the Supreme Court of Newfoundland and Labrador, Grand Bank, particulars of such adverse claim and serve the same together with an Affidavit verifying same on the undersigned Solicitors for the Petitioner on or before the 25th of February, 2022, after which date no party having any claim shall be permitted to file the same or to be heard except by special leave of the Court and subject to such conditions as the Court may deem just.

All such adverse claims shall be investigated then in such manner as the Supreme Court of Newfoundland and Labrador, Grand Bank, may direct.

DATED AT Clarenville, in the Province of Newfoundland and Labrador, this 16th day of December, 2021.

MILLS PITTMAN TWYNE LAW OFFICES
Solicitors for the Applicant
PER: GREGORY J. FRENCH

ADDRESS FOR SERVICE:
111 Manitoba Drive, Suite 201
Clarenville, NL
A5A 1K2

Tel: (709) 466-2641
Fax: (709) 466-7109
Email: bcolburne@clarenvillelawyers.com

Schedule "A"

**W. HARRIS SURVEYS LTD.
NEWFOUNDLAND LAND SURVEYORS**

P.O. Box 142
Bonavista, NL
A0C 1B0

Phone No. 468-7482
Fax No. 468-7482

DESCRIPTION

All that piece or parcel of land situate and being at Catalina, in The Town of Trinity Bay North in the Electoral District of Bonavista, in the Province of Newfoundland and Labrador, Canada, abutted and bounded as follows, that is to say:

Beginning at a point in the southwestern limit of Elizabeth Avenue, the said point having NAD 83 Co-ordinates of N5 375 476.280 metres and E300 384.352 meters of the Modified 3° Transverse Mercator Grid Projection for the Province of Newfoundland.

THENCH running by land of Tim Duffett south thirty nine degrees fifty two minutes eighteen seconds west forty decimal one zero five metres,

THENCE north sixty seven degrees twelve minutes twelve seconds west twenty one decimal zero zero metres.

AND THENCE south fifty degrees twelve minutes twelve seconds west twenty one decimal zero zero zero metres.

THENCE running by land of Robert Duffett north thirty two degrees twenty four minutes zero seconds east sixty six decimal four three seven metres.

THENCE running along the aforesaid southwestern limit of Elizabeth Avenue south fifty seven degrees three minutes fifteen seconds east eighteen decimal four seven nine metres.

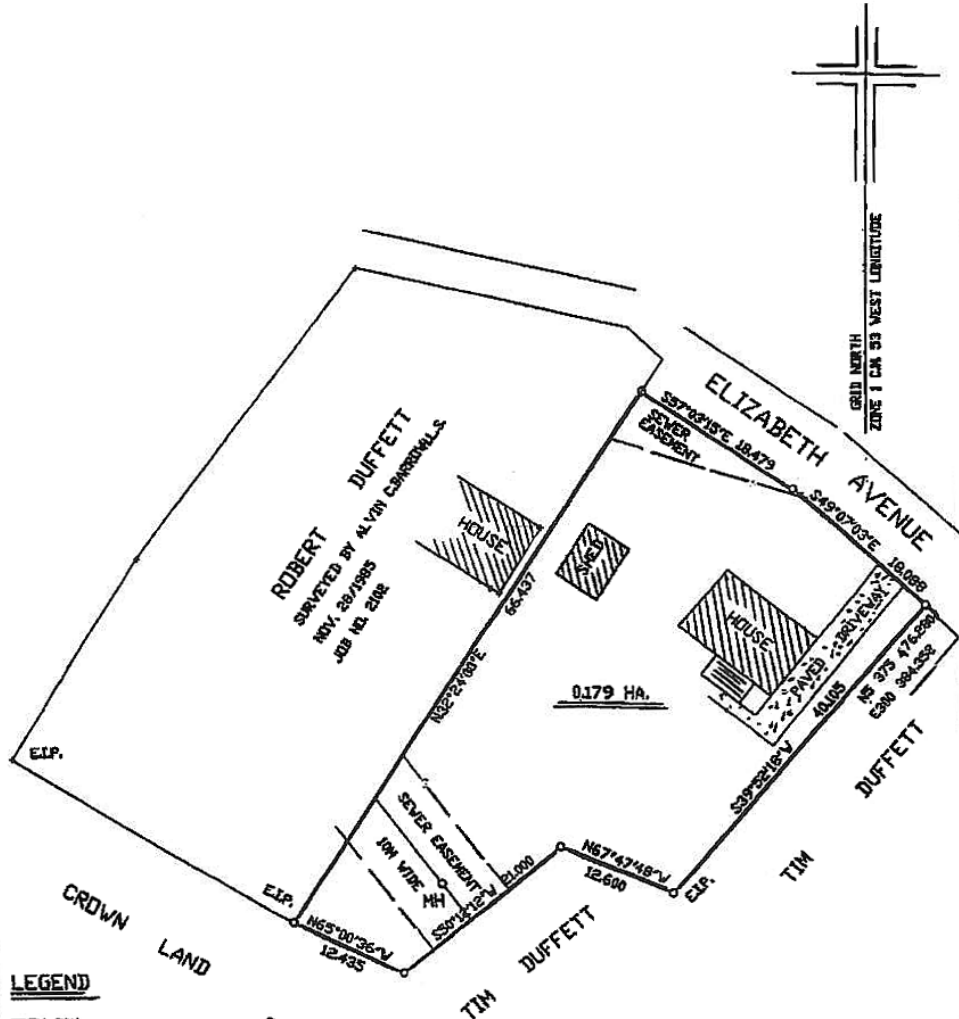
AND THENCE south forty nine degrees seven minutes three seconds east past eighteen decimal zero eight eight metres, more or less, the the pont of beginning.

CONTAINING an area of 0.179 hectares, more or less, and being more particularly shown and delineated on the diagram annexed hereto.

All bearings being referred to Grid North of the above mentioned Projection.

RESERVING NEVERTHELESS from the above piece or parcel of land a sewerline easement (10) metres wide extending through the southern portion together with wa sewerline easement extending through the northwestern corner and is as shown on the attached plan.

Schedule "B"



LEGEND

- IRON PIN ———— ○
- EXISTING IRON PIN ———— E.I.P.
- CONTROL MON. ———— △
- PROPERTY DEALT WITH ———— ————
- FENCE LINES ———— ————
- CAPPED IRON PIN ———— ⊙

CO-ORDINATES BASED ON NAD 83
 SCALE FACTOR USED IS

THIS PLAN AND THE ACCOMPANYING DESCRIPTION OF
 W. HARRIS SURVEYS LTD. FORM AN INTEGRAL PART OF THE
 WHOLE AND ARE NOT SEPARABLE.

REFERENCE MONUMENTS

- 79G3521 NS 374 925.263
E299 981.167
- 79G3522 NS 373 170.974
E299 977.683

ALL DISTANCES ARE HORIZONTAL
 GROUND AND IN METERS

© WINSTON HARRIS, NEWFOUNDLAND LAND SURVEYOR 2019
 UNAUTHORIZED USE, ALTERATION OR REPRODUCTION OF
 THIS SURVEY PLAN AND DESCRIPTION IS PROHIBITED
 BY LAW AS OUTLINED IN THE COPYRIGHT ACT. HOWEVER,
 USE AND REPRODUCTION THEREOF BY OR ON BEHALF
 OF THE PERSON TO WHOM THIS SURVEY IS CERTIFIED IS
 PERMITTED PROVIDED THAT NO ALTERATIONS WHATSOEVER
 ARE MADE THEREIN.



W. HARRIS SURVEYS LTD. NEWFOUNDLAND LAND SURVEYORS BONAVISTA NL				
P.O. BOX 142				
RANDY & PAULINE DIAMOND				
CATALINA TOWN OF T.B.N. NL				
SCALE	DATE	DRAWN BY	CHECKED BY	JOB NO.
1:500	JULY 10/2019	WH		5402

2021 06G 0150
IN THE SUPREME COURT OF
NEWFOUNDLAND AND LABRADOR
TRIAL DIVISION (General)

SCHEDULE "A"

SHANE WATTON
Petley, NL

NOTICE OF APPLICATION under the *Quieting of Titles Act*, RSNL1990 cQ-3.

ALL THAT piece or parcel of land situate and being in the Community of PETLEY, in the Electoral District of Terra Nova abutted and bounded as follows:

Notice is hereby given to all parties that SHANE WATTON AND KORTNEY WATTON, of the Community of Petley, in the District of Terra Nova, in the Province of Newfoundland and Labrador, have applied to the Supreme Court, General Division, Grand Bank, to have title to all that piece or parcel of property situate at the Community of Petley, in the Province of Newfoundland and Labrador, which property is more particularly described in Schedule "A" hereto annexed and shown in Schedule "B" hereto annexed.

THAT IS TO SAY: Beginning at a point on the eastern limit of the MAIN ROAD through PETLEY, the said point having coordinates N 5 335 368.836 metres and E 249 192.264 metres of the Three Degree Modified Transverse Mercator Projection (NAD-83) for the Province of Newfoundland and Labrador;

ALL BEARINGS aforementioned, for which SHANE WATTON AND KORTNEY WATTON claim to be the owners investigated and for a Declaration that they are the absolute owners in fee simple in possession and the said SHANE WATTON AND KORTNEY WATTON have been ordered to publish this Notice of Application as required by the above named Act.

THENCE along the said eastern limit of the MAIN ROAD through PETLEY north nine degrees twenty-nine minutes fifteen seconds west (N 9-29-15 W) seventeen decimal three seven seven (17.377) metres;

All persons having title adverse to the said title claimed by the said SHANE WATTON AND KORTNEY WATTON shall file in the Registry of the Supreme Court of Newfoundland and Labrador, Grand Bank, particulars of such adverse claim and serve the same together with an Affidavit verifying same on the undersigned Solicitors for the Petitioner on or before the 25th day of February, 2022, after which date no party having any claim shall be permitted to file the same or to be heard except by special leave of the Court and subject to such conditions as the Court may deem just.

THENCE by property of Ivan Walters north sixty-nine degrees twenty-six minutes fifty-five seconds east (N 69-26-55 E) seventeen decimal nine four three (17.943) metres, north' twenty-two degrees thirty-eight minutes zero zero seconds west (N 22-38-00 W) eleven decimal six zero six (11.606) metres, north sixty-one degrees forty-six minutes fifty seconds east (N 61-46-50 E) sixteen decimal seven three six (16.736) metres, north twenty-eight degrees thirteen minutes ten seconds west (N 28-13-10 W) twenty decimal five seven zero (20.570) metres, south sixty-one degrees forty-six minutes fifty seconds west (S 61-46-50 W) four decimal eight three zero (4.830) metres, south fifty-six minutes twenty minutes zero five seconds west (S 56-20-05 W) eleven decimal six six five (11.665) metres, south sixty-four degrees fifty-seven minutes zero zero seconds west (S 64-57-00 W) twelve decimal four one seven (12.417) metres;

All such adverse claims shall be investigated then in such manner as the Supreme Court of Newfoundland and Labrador, Grand Bank, may direct.

THENCE along the said eastern limit of the MAIN ROAD through PETLEY along the arc of a curve having a radius of sixty-six decimal one three zero (66.130) metres to a point, the said point being distant fourteen decimal zero six nine (14.069) metres as measured on a bearing of north thirty-one degrees thirty-five minutes ten seconds west (N 31-35-10 W) from the last mentioned point;

DATED AT Clarenville, in the Province of Newfoundland and Labrador, this 23rd day of November, 2021.

MILLS PITTMAN TWYNE LAW OFFICES
Solicitors for the Applicant
PER: GREGORY J. FRENCH

THENCE by property of Fred Petten north fifty-nine degrees twelve minutes twenty seconds east (N 59-12-20 E) fifty-three decimal zero five two (53.052) metres, north sixty degrees twenty-five minutes fifty seconds east (N 60-25-50 E) fifty-eight decimal two seven two (58.272) metres;

ADDRESS FOR SERVICE:
111 Manitoba Drive, Suite 201
Clarenville, NL
A5A 1K2

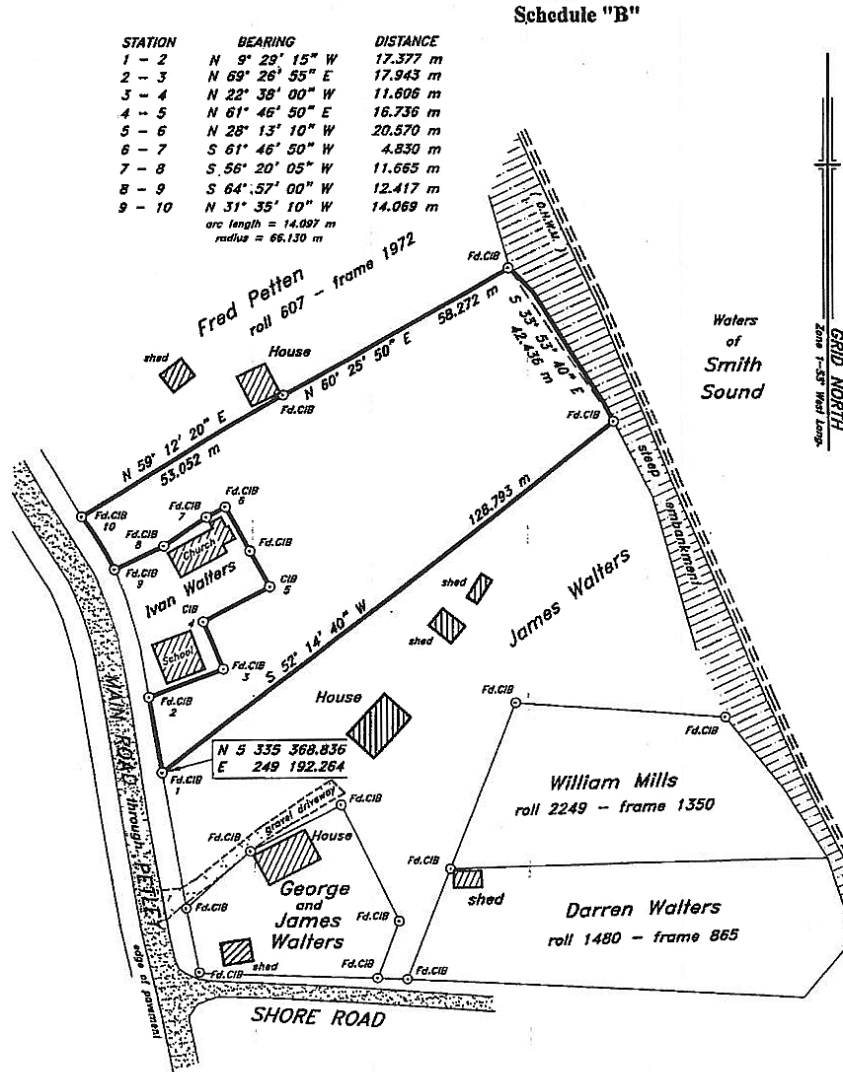
Tel: (709) 466-2641
Fax: (709) 466-7109
Email: bcolburne@clarenvillelawyers.com

THENCE along a Steep Embankment leading to the Waters of Smith Sound to a point, the said point being distant forty-two decimal four three six (42.436) metres as measured on a bearing of south thirty-three degrees fifty-three minutes forty seconds east (S 33-53-40 E) from the last mentioned point;

THENCE by property of James Walters south fifty-two degrees fourteen minutes forty seconds west (S 52-14-40 W) one hundred and twenty-eight decimal seven nine three (128.793) metres, more or less to the point of beginning and containing an area of 0.51632 hectares.

All bearings refer to the above mentioned Projection.

CONTROL SURVEYS LTD.



Area = 0.51632 hectares

NOTE:
Starting point derived from Real Time
Kinematic GPS observations relative to
Control Monument No. 78G2040

CONTROL MONUMENTS

(NAD-83)

78G2040	N 5 335 473.405
	E 249 209.212
78G2041	N 5 334 342.735
	E 251 119.188

NOTE: CAPPED IRON BAR
 IRON BAR
Fd. FOUND
- NO SCALE FACTOR USED
ALL DISTANCES ARE GRID DISTANCES



(((CONTROL SURVEYS LTD.))) NEWFOUNDLAND LAND SURVEYORS 3 MYERS AVENUE, ASA 1T5 - Tel: (709) 466-3668	
Clarenville	Newfoundland
SURVEY ON BEHALF OF SHANE WATTON	
Petley	Newfoundland
SCALE: 1 : 1000	JOB No.: 2021-210
DATE: June 2, 2021	SURVEY BY: J.D.B.

CHANGE OF NAME ACT, 2009

Under the authority vested in me by the *Change of Name Act, 2009*, SNL2009 cC-8-1, I hereby certify the following names have been changed.

Former Surname	Former Given Name	New Surname	New Given Name	Community
REYNOLDS	DONALD JOHN CHARLES	ROBBINS	DAWN CHARLIE	Mount Pearl
ST. GELAIS	MARIE ANITA VIRGINIE CAROLINE	MURRIN	CAROLINE	Mount Pearl
SQUIRES	DOUGLAS BRADLEY	CLARKE	DOUGLAS BRADLEY	Pinsent's Arm
SQUIRES	DIANA LYNN	CLARKE	DIANA LYNN	Charlottetown
SQUIRES	DANIEL DAMIEN	CLARKE	DANIEL DAMIEN	Charlottetown
DAWE-FURLONG	CALEB PEYTON PATRICK	DAWE	CALEB PEYTON PATRICK	St. John's
TAYLOR	ABIGAIL ELIZABETH	TAYLOR-FLOW	ABIGAIL ELIZABETH	Conception Bay South
PICKARD	GRACE ELIZABETH RYAN	RYAN	GRACE ELIZABETH	St. John's
DRUGGETT	NOELLE JOY	PURCELL	NOELLE JOY	St. John's
MERCER	JOSEPH STEPHEN	IANES	JOSEPH STEPHEN	Bryant's Cove
CONNOLLY	SHAUN DAVID PATRICK	BAGGS	SHAUN DAVID PATRICK	St. John's
FETTAL	AHMED	FATTAL	AHMAD MOHAMAD	St. John's
FETTAL	GAZAL	FATTAL	GAZAL MOHAMAD	St. John's
EFFORD-WISEMAN	JACKSON WILLIAM	WISEMAN	JACKSON WILLIAM	Las Cruces, New Mexico
ROSE	ALEXANDER DOUGLAS	STANLEY	ALEXANDER	Clarenville
WALSH	JOHN RODERICK	DEON-WALSH	JOHN RODERICK	St. John's
TAYLOR	HANNAH MACKENZIE	MONTEIRO	HANNAH MACKENZIE	Whitbourne
HOUSE	KENNETH HEBER	HOWSE	KENNETH HEBER	Bay Roberts
JASPREET KAUR	KENNETH HEBER	KAUR	JASPREET	St. John's
COMERFORD	ALEAH SKYE	HICKEY	ALEAH SKYE	Mount Carmel
MACDONALD	DRAKE JEREMY	MCDONALD	DRAKE JEREMY	Seal Cove

Dated this 13th day of January, 2022.

DIGITAL GOVERNMENT & SERVICE NL
Christine Martin, Registrar of Vital Statistics

LANDS ACT

**NOTICE OF INTENT, SECTION 7
LANDS ACT, SNL1991 c36 AS AMENDED**

NOTICE IS HEREBY given that an application has been made to the Department of Fisheries, Forestry and Agriculture Branch, to acquire title, pursuant to section 7(2) (d) of the said Act, to that piece of Crown lands situated within 15 metres of the waters of Unnamed Pond, near Cape Freels/ Cape Gut, for the purpose of a walking/hiking trails.

The application may intrude on the 15 metre shoreline of the above mentioned water body(s) in various locations. For a detailed map, please see website: <http://www.ma.gov.nl.ca/lands/sec7notifications.html>.

Please note: It may take up to five (5) days from the date of application for details to appear on the website.

Any person wishing to object to the application must file the objection in writing with reasons, within 30 days from the publication of notice on the Department of Fisheries, Forestry and Agriculture website, Crown Lands, <http://www.ma.gov.nl.ca/lands/index.html>, to the Minister of Department of Fisheries, Forestry and Agriculture by mail or email to the nearest Regional Lands Office:

- Eastern Regional Lands Office, P.O. Box 8700, Howley Building, Higgins Line, St. John's, NL, A1B 4J6 Email: easternlandsoffice@gov.nl.ca
- Central Regional Lands Office, P.O. Box 2222, Gander, NL, A1V 2N9 Email: centrallandsoffice@gov.nl.ca
- Western Regional Lands Office, P.O. Box 2006, Sir Richard Squires Building, Corner Brook, NL, A2H 6J8 Email: westernregionlands@gov.nl.ca
- Labrador Regional Lands Office, P.O. Box 3014, Station "B", Happy Valley-Goose Bay, NL, A0P 1E0 Email: labradorlandsoffice@gov.nl.ca

(DISCLAIMER: *The Newfoundland and Labrador Gazette* publishes a NOTICE OF INTENT as received from the Applicant and takes no responsibility for errors or omissions in the property being more particularly described.)

Jan. 21

**NOTICE OF INTENT, SECTION 7
LANDS ACT, SNL1991 c36 AS AMENDED**

NOTICE IS HEREBY given that an application has been made to the Department of Fisheries, Forestry and Agriculture Branch, to acquire title, pursuant to section 7(2) (d) of the said Act, to that piece of Crown lands situated within 15 metres of the waters of Codroy Harbour, for the purpose of a boathouse and wharf

The application may intrude on the 15 metre shoreline of the above mentioned water body(s) in various locations. For a detailed map, please see website: <http://www.ma.gov.nl.ca/lands/sec7notifications.html>.

Please note: It may take up to five (5) days from the date of application for details to appear on the website.

Any person wishing to object to the application must file the objection in writing with reasons, within 30 days from the publication of notice on the Department of Fisheries, Forestry and Agriculture website, Crown Lands, <http://www.ma.gov.nl.ca/lands/index.html>, to the Minister of Department of Fisheries, Forestry and Agriculture by mail or email to the nearest Regional Lands Office:

- Eastern Regional Lands Office, P.O. Box 8700, Howley Building, Higgins Line, St. John's, NL, A1B 4J6 Email: easternlandsoffice@gov.nl.ca
- Central Regional Lands Office, P.O. Box 2222, Gander, NL, A1V 2N9 Email: centrallandsoffice@gov.nl.ca
- Western Regional Lands Office, P.O. Box 2006, Sir Richard Squires Building, Corner Brook, NL, A2H 6J8 Email: westernregionlands@gov.nl.ca
- Labrador Regional Lands Office, P.O. Box 3014, Station "B", Happy Valley-Goose Bay, NL, A0P 1E0 Email: labradorlandsoffice@gov.nl.ca

(DISCLAIMER: *The Newfoundland and Labrador Gazette* publishes a NOTICE OF INTENT as received from the Applicant and takes no responsibility for errors or omissions in the property being more particularly described.)

Jan. 21

**NOTICE OF INTENT, SECTION 7
LANDS ACT, SNL1991 c36 AS AMENDED**

NOTICE IS HEREBY given that an application has been made to the Department of Fisheries, Forestry and Agriculture Branch, to acquire title, pursuant to section 7(2) (d) of the said Act, to that piece of Crown lands situated within 15 metres of the waters of Neville Pond, for the purpose of a wharf

The application may intrude on the 15 metre shoreline of the above mentioned water body(s) in various locations. For a detailed map, please see website: <http://www.ma.gov.nl.ca/lands/sec7notifications.html>.

Please note: It may take up to five (5) days from the date of application for details to appear on the website.

Any person wishing to object to the application must file the objection in writing with reasons, within 30 days from the publication of notice on the Department of Fisheries, Forestry and Agriculture website, Crown Lands, <http://www.ma.gov.nl.ca/lands/index.html>.

www.ma.gov.nl.ca/lands/index.html, to the Minister of Department of Fisheries, Forestry and Agriculture by mail or email to the nearest Regional Lands Office:

- Eastern Regional Lands Office, P.O. Box 8700, Howley Building, Higgins Line, St. John's, NL, A1B 4J6 Email: easternlandsoffice@gov.nl.ca
- Central Regional Lands Office, P.O. Box 2222, Gander, NL, A1V 2N9 Email: centrallandsoffice@gov.nl.ca
- Western Regional Lands Office, P.O. Box 2006, Sir Richard Squires Building, Corner Brook, NL, A2H 6J8 Email: westernregionlands@gov.nl.ca
- Labrador Regional Lands Office, P.O. Box 3014, Station "B", Happy Valley-Goose Bay, NL, A0P 1E0 Email: labradorlandsoffice@gov.nl.ca

(DISCLAIMER: *The Newfoundland and Labrador Gazette* publishes a NOTICE OF INTENT as received from the Applicant and takes no responsibility for errors or omissions in the property being more particularly described.)

Jan. 21

**NOTICE OF INTENT, SECTION 7
LANDS ACT, SNL1991 c36 AS AMENDED**

NOTICE IS HEREBY given that an application has been made to the Department of Fisheries, Forestry and Agriculture Branch, to acquire title, pursuant to section 7(2) (b) of the said Act, to that piece of Crown lands situated within 15 metres of the waters of Plesentview for the purpose of an Aquaculture- Processing Facility.

The application may intrude on the 15 metre shoreline of the above mentioned water body(s) in various locations. For a detailed map, please see website: <http://www.ma.gov.nl.ca/lands/sec7notifications.html>.

Please note: It may take up to five (5) days from the date of application for details to appear on the website.

Any person wishing to object to the application must file the objection in writing with reasons, within 30 days from the publication of notice on the Department of Fisheries, Forestry and Agriculture website, Crown Lands, <http://www.ma.gov.nl.ca/lands/index.html>, to the Minister of Department of Fisheries, Forestry and Agriculture by mail or email to the nearest Regional Lands Office:

- Eastern Regional Lands Office, P.O. Box 8700, Howley Building, Higgins Line, St. John's, NL, A1B 4J6 Email: easternlandsoffice@gov.nl.ca
- Central Regional Lands Office, P.O. Box 2222, Gander, NL, A1V 2N9 Email: centrallandsoffice@gov.nl.ca

- Western Regional Lands Office, P.O. Box 2006, Sir Richard Squires Building, Corner Brook, NL, A2H 6J8 Email: westernregionlands@gov.nl.ca

- Labrador Regional Lands Office, P.O. Box 3014, Station "B", Happy Valley-Goose Bay, NL, A0P 1E0 Email: labradorlandsoffice@gov.nl.ca

(DISCLAIMER: *The Newfoundland and Labrador Gazette* publishes a NOTICE OF INTENT as received from the Applicant and takes no responsibility for errors or omissions in the property being more particularly described.)

Jan. 21

TRUSTEE ACT

ESTATE NOTICE

IN THE MATTER OF the Estate of CARL VINCENT RYAN, Late of St. John's in the Province of Newfoundland and Labrador, Deceased.

ALL PERSONS claiming to be creditors of, or who have any claims or demands either as beneficiaries or next-of-kin (by full or half blood, legal adoption or marriage) upon or affecting, the Estate of CARL VINCENT RYAN who died at Corner Brook, NL on or about September 30, 2021, are hereby requested to send particulars thereof in writing, duly attested, to: Office of the Public Trustee, Viking Building, Suite 401 - 136 Crosbie Road, St. John's, NL A1B 3K3.

Particulars will be received by the Public Trustee, as Administrator of the Estate of CARL VINCENT RYAN, on or before February 25, 2022, after which date the said Executor will proceed to distribute the Estate having regard only to the claims of which he then shall have had notice.


DATED at the City of St. John's, in the Province of Newfoundland and Labrador, this 19th day of January 2022.

OFFICE OF THE PUBLIC TRUSTEE
Administrator of the Estate of
CARL VINCENT RYAN

ADDRESS FOR SERVICE:
Viking Building
Suite 401 - 136 Crosbie Road
St. John's, NL A1B 3K3

Tel: (709) 729-0850
Fax: (709) 729-3063

Jan. 21



THE NEWFOUNDLAND AND LABRADOR GAZETTE

**PART II
SUBORDINATE LEGISLATION
FILED UNDER THE STATUTES AND SUBORDINATE LEGISLATION ACT**

Vol. 97

ST. JOHN'S, FRIDAY, JANUARY 21, 2022

No. 3

**NEWFOUNDLAND AND LABRADOR
REGULATION**

NLR 2/22



**NEWFOUNDLAND AND LABRADOR
REGULATION 2/22**

*Advisory Council Regulations
under the
Management of Greenhouse Gas Act*

(Filed January 20, 2022)

Under the authority of section 29 of the *Management of Greenhouse Gas Act*, I make the following regulations.

Dated at St. John's, January 18, 2022.

Bernard Davis
Minister of Environment and Climate Change

REGULATIONS

Analysis

- | | |
|------------------------------|-----------------------------|
| 1. Short title | 4. Committees |
| 2. Definitions | 5. Confidential information |
| 3. Advisory council meetings | 6. Conflict of interest |

Short title **1.** These regulations may be cited as the *Advisory Council Regulations*.

Definitions **2.** In these regulations

(a) "Act" means the *Management of Greenhouse Gas Act*;

- (b) "advisory council" means the advisory council to the Newfoundland and Labrador Greenhouse Gas Reduction Fund appointed in accordance with section 8 of the Act;
- (c) "application" means an application for payment from the fund submitted in accordance with section 7 of the Act;
- (d) "chairperson" means the member of the advisory council designated in accordance with subsection 8(3) of the Act;
- (e) "cohabiting partner" means an individual with whom a member is living in a conjugal relationship outside of marriage for not less than one year;
- (f) "conflict of interest" means a situation in which a member or a relative of a member is, or is perceived to be, influencing or advancing a private interest;
- (g) "member" means, unless the context indicates otherwise, a member of the advisory council;
- (h) "private interest" means
 - (i) an asset, loan, liability or financial interest,
 - (ii) a source of income,
 - (iii) a contractual agreement with a corporation or association, or
 - (iv) employment with a corporation or association, including a position of director or officer;
- (i) "proposal" means a document prepared by the advisory council relating to how money which has remained in the fund for more than 5 years should be used to achieve a verifiable reduction in greenhouse gas emissions;
- (j) "relative" means
 - (i) a spouse or cohabiting partner,

(ii) a child, step-child, parent, step-parent, sibling, step-sibling, parent-in-law, sibling-in-law, grandparent, grandchild, aunt, uncle, niece and nephew of the member, and

(iii) an individual not referred to in subparagraphs (i) and (ii) that resides with the member; and

(k) "spouse" means an individual to whom a member is married, unless the individual and the member have made a separation agreement or their support obligations and family property have been dealt with by a court order.

Advisory council meetings

3. (1) The advisory council shall meet at least once a year.

(2) The advisory council may conduct its meetings in person, by video conference, by teleconference or by other telecommunication device as long as, at a meeting, all participants may communicate simultaneously and instantaneously.

(3) A member participating in a meeting by videoconference, teleconference or other telecommunication device shall be counted as a member present at the meeting for the purpose of establishing a quorum.

Committees

4. (1) The advisory council may establish committees to provide recommendations to the advisory council respecting the matters referred to in subsection (2).

(2) Committees may be established to

(a) assess applications for funding;

(b) make recommendations respecting the use of the money that has remained in the fund for more than 5 years; and

(c) consult, where requested by the minister, with experts retained by the minister in accordance with section 9 of the Act.

(3) The chairperson of the advisory council shall not be a member of a committee established under this section.

Confidential
information

5. A member shall

- (a) keep confidential all information that comes to the attention of the member in the exercise of the member's powers and duties under the Act and these regulations; and
- (b) sign a non-disclosure agreement in the form set by the minister.

Conflict of interest

6. (1) A member who has reasonable grounds to believe that the member has a conflict of interest in relation to an application or a proposal shall not have any involvement with the application or proposal and shall disclose, in writing, the nature of the conflict of interest to

- (a) the chairperson; or
- (b) the minister, where the member of the advisory council is the chairperson.

(2) Notwithstanding subsection (1), the chairperson or minister, as applicable, may allow a member referred to in subsection (1) to be involved in an application or proposal for which the person has disclosed a conflict of interest where

- (a) the member is an employee of a corporation that has a contract to complete a verification report for an industrial facility that has submitted an application or is the subject of a proposal and the member establishes, to the satisfaction of the chairperson or minister, as applicable, strategies to mitigate the conflict of interest; or
- (b) a relative of the member is an employee of, or provides services for, a corporation that has submitted an application or is the subject of a proposal and the member demonstrates, to the satisfaction of the chairperson or minister, as applicable, that the relative will not directly benefit if the application or proposal is approved.

©Queen's Printer

Index

PART I

Appointments - Aide de Camp.....	7
Change of Names Act, 2009 – Notice.....	13
Foresters Act – Notice.....	8
Lands Act – Notices.....	14
Quieting of Titles Act – Notices.....	9
Trustee Act – Notices	15
Urban and Rural Planning Act, 2000 – Notice	8

PART II

CONTINUING INDEX OF SUBORDINATE LEGISLATION

Title of Act and Subordinate Legislation made thereunder	CNLR or NL Reg.	Amendment	NL Gazette Date & Page No.
Management of Greenhouse Gas Act			
Advisory Council Regulations	NLR 2/22	New	Jan. 21/22 p. 11

The Newfoundland and Labrador Gazette is published from the Office of the Queen's Printer.

Copy for publication must be received by **Friday, 4:30 p.m.**, seven days before publication date to ensure inclusion in next issue. Advertisements must be submitted in either PDF format or as a MSWord file. When this is not possible, advertisements must be either, typewritten or printed legibly, separate from covering letter. Number of insertions required must be stated and the names of all signing officers typewritten or printed.

Copy may be mailed to the address below, faxed to (709) 729-1900 or emailed to queensprinter@gov.nl.ca. Subscription rate for *The Newfoundland and Labrador Gazette* is \$144.38 for 52 weeks plus 15% HST (\$166.04). Weekly issues, \$3.47 per copy, plus 15% HST (\$3.99) payable in advance.

All cheques, money orders, etc., should be made payable to THE NEWFOUNDLAND EXCHEQUER ACCOUNT and all correspondence should be addressed to: Office of the Queen's Printer, P. O. Box 8700, Ground Floor, East Block, Confederation Building, St. John's, NL A1B 4J6, Telephone: (709) 729-3649, Fax: (709) 729-1900.

Web Site: www.gov.nl.ca/snl/printer/gazette/weekly-issues

The Newfoundland and Labrador Gazette
Advertising Rates
Prices effective July 1, 2016

Notices	Rate	15%	HST Total
Lands Act - Notice of Intent - 1 week	\$31.13	\$4.67	\$35.80
Motor Carrier Act - Notice - 1 week	\$39.90	\$5.99	\$45.89
Trustee Act - Estate Notice - 1 week	\$34.65	\$5.20	\$39.85
Trustee Act - Estate Notice - 2 weeks	\$62.37	\$9.36	\$71.73
Trustee Act - Estate Notice - 3 weeks	\$91.25	\$13.69	\$104.94
Trustee Act - Estate Notice - 4 weeks	\$118.97	\$17.85	\$136.82

All other public notices required by law to be published in *The Newfoundland and Labrador Gazette*, eg., Corporations Act, Municipalities Act, Quieting of Titles Act, Urban and Rural Planning Act, etc., are priced according to size: for Single Column \$3.47 per cm or Double Column \$6.93 per cm, plus 15% HST.

For quotes please contact the Office of the Queen's Printer queensprinter@gov.nl.ca

Government Information Product
Publication Rate Mail
G.S.T. # R107442683