



# THE NEWFOUNDLAND GAZETTE

## PART I

PUBLISHED BY AUTHORITY

Vol. 76

ST. JOHN'S, FRIDAY, MAY 4, 2001

No. 18

### URBAN AND RURAL PLANNING ACT

TOWN OF SALLY'S COVE

MUNICIPAL PLAN AMENDMENT NO. 1

AND

DEVELOPMENT REGULATIONS AMENDMENT  
NO. 1

#### NOTICE OF APPROVAL

TAKE NOTICE that the Honourable Oliver Langdon, Minister of Municipal and Provincial Affairs, has approved the Town of Sally's Cove Municipal Plan Amendment No. 1 and Development Regulations Amendment No. 1, made and adopted pursuant to the *Urban and Rural Planning Act*, by the Council of the Town of Sally's Cove, on the 28th day of December, 2000.

The purpose of the amendments is to change the land use designation of a parcel of land between Route 430 and the Gulf of St. Lawrence from "Rural Resource" to "Mixed Development".

The Amendments come into effect on the day of publication of this notice in *The Newfoundland Gazette*, and any person who wishes to inspect a copy of them may do so at the Town of Sally's Cove or at the Urban and Rural Planning Division, Department of Municipal and Provincial Affairs, Confederation Building, West Block, St. John's, Newfoundland.

S.N. CLINTON, M.C.I.P.  
Director, Urban and Rural Planning

May 4

### TRUSTEE ACT ESTATE NOTICE

IN THE MATTER OF the Estate of the late Maxwell Clarence Lomond, Widower, Retired Fork Lift Operator, Late of the Town of Channel, Port aux Basques, District

of Burgeo and LaPoile, Province of Newfoundland, Canada, Deceased.

All persons claiming to be creditors of or who have any claims or demands either as beneficiaries or next-of-kin, (by blood, legal adoption or marriage) upon or affecting the Estate of Maxwell Clarence Lomond, Widower, Retired Fork Lift Operator, deceased, are hereby requested to send particulars thereof in writing, duly attested, to the undersigned Solicitors for the Executors of the Estate of the said deceased on or before the 24<sup>th</sup> day of May, 2001, after which date the said Executors will proceed to distribute the said estate having regard only to the claims to which they shall then have had notice.

DATED at the Town of Channel, Port aux Basques, Province of Newfoundland, this 24<sup>th</sup> day of April, 2001.

STAGG, MARKS & PARSONS  
Solicitors for the Executors  
Per: M. Beverley L. Marks, Q.C.

#### ADDRESS FOR SERVICE:

P. O. Box 640  
35 Main Street  
Port aux Basques, NF  
A0M 1C0

May 4

### QUIETING OF TITLES ACT

2001 05T NO 0097

IN THE SUPREME COURT  
OF NEWFOUNDLAND

TRIAL DIVISION

IN THE MATTER OF an application of Roy Little, of Bonavista, in the Province of Newfoundland,

AND

**IN THE MATTER OF the *Quieting of Titles Act*, Chapter Q-3, of the Revised Statutes of Newfoundland, 1990,**

AND

**IN THE MATTER OF a piece or parcel of land situate at Bonavista, in the Province of Newfoundland.**

NOTICE OF APPLICATION

NOTICE IS HEREBY GIVEN to all parties that Roy Little, of Bonavista, in the Province of Newfoundland, has applied to the Supreme Court of Newfoundland, Trial Division, to have the title to ALL THAT piece or parcel of land described in Schedule "A" hereto annexed and shown in Schedule "B" hereto annexed, being more particularly delineated in the plan filed with the Application in this matter in the Registry of the Supreme Court of Newfoundland, Trial Division, investigate and for a Declaration that Roy Little is the absolute owner thereof.

ALL persons having title adverse to the said title claim by Roy Little shall file in the Registry of the Supreme Court of Newfoundland, Trial Division, at Gander, particulars of such adverse claim and serve the same, together with an Affidavit verifying the same, on the undersigned solicitors for the Applicant, on or before the 25<sup>th</sup> day of May, 2001, after which date no party having any claim shall be permitted to file the same or to be heard except by special leave of the Court and subject to such conditions as the Court may deem just. All adverse claims shall be investigated in such manner as the Supreme Court may direct.

DATED at Clarenville, in the Province of Newfoundland, this 9<sup>th</sup> day of April, 2001.

HUGHES & BRANNAN  
Solicitors for the Applicant  
Per: James D. Hughes

ADDRESS FOR SERVICE:  
P.O.Box 1207  
357-359 Memorial Drive  
Clarenville, NF  
A0E 1J0

May 4

**SCHEDULE "A"**

All that piece or parcel of land situate and being in the Town of Bonavista, in the Electoral District of Bonavista South abutted and bounded as follows:

THAT IS TO SAY: Beginning at a point on the western limit of an Old Road, the said point having coordinates N5 389 222.95 metres and E 295 874.49 metres of the Three Degree Modified Transverse Mercator Projection (NAD-83) for the Province of Newfoundland;

THENCE by Crown Land south thirty-three degrees fifty-four minutes west (S33-54W) twenty-nine decimal two three (29.23) metres;

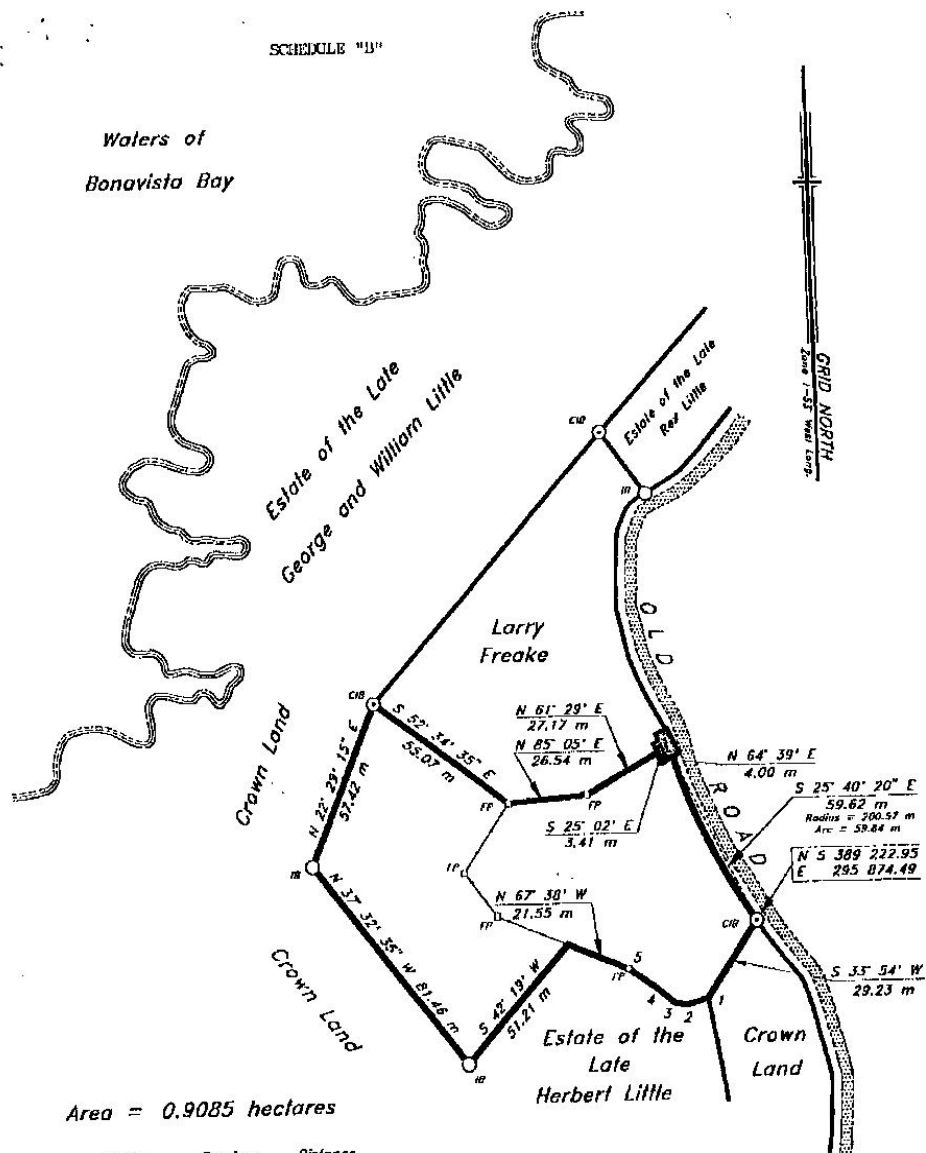
THENCE by property of the Estate of the Late Herbert Little south seventy-five degrees fifteen minutes west (S75-15W) seven decimal three nine (7.39) metres, north seventy-nine degrees zero six minutes west (N79-06W) four decimal zero two (4.02) metres, north forty-nine degrees fifty minutes west (N49-50W) six decimal nine seven (6.97) metres, north fifty-four degrees forty-five minutes west (N54-45W) eleven decimal eight nine (11.89) metres north sixty-seven degrees thirty-eight minutes west (N67-38W) twenty-one decimal five five (21.55) metres, south forty-two degrees nineteen minutes west (S42-19W) fifty-one decimal two one (51.21) metres;

THENCE by Crown Land north thirty-seven degrees thirty-two minutes thirty-five seconds west (N37-32-35W) eighty-one decimal four six (81.46) metres, north twenty-two degrees twenty-nine minutes fifteen seconds west (N22-29-15W) fifty-seven decimal four two (57.42) metres;

THENCE by property of Larry Freake south fifty-two degrees thirty-four minutes thirty-five seconds east (S52-34-35 E) fifty-five decimal zero seven (55.07) metres, north eighty-five degrees zero five minutes east (N 85-05E) twenty-six decimal five four (26.54) metres, north sixty-one degrees twenty-nine minutes east (N61-29E) twenty-seven decimal one seven (27.17) metres, south twenty-five degrees zero two minutes east (S25-02E) three decimal four one (3.41) metres, north sixty-four degrees thirty-nine minutes east (N64-39E) four decimal zero zero (4.00) metres;

THENCE along the western limit of an Old Road along the arc of a curve having a radius of two hundred decimal five seven (200.57) metres to a point, the said point being distant fifty-nine decimal six two (59.62) metres as measured on a bearing of south twenty-five degrees forty minutes twenty seconds east (S25-40-20E) from the last mentioned point, more or less to the point of beginning and containing an area of 0.9085 hectares.

ALL bearings refer to the above mentioned Projection.



<b>(((CONTROL SURVEYS LTD.)))</b> NEWFOUNDLAND LAND SURVEYORS P.O. Box 1830 - Tel: (709) 468-3668		Newfoundland
SURVEY ON BEHALF OF DAVID and MARY LARSEN		Newfoundland
Clareville		
Bonavista		
SCALE: 1 : 1500	JOB No.: 2001-110	
DATE: Revised April 2, 2001	SURVEY BY: J.D.B.	

2001 05T NO 0098

IN THE SUPREME COURT  
OF NEWFOUNDLAND

TRIAL DIVISION

**IN THE MATTER OF an application of Gordon Dobbin  
and Dena Dobbin of Swift Current, in the Province of  
Newfoundland,**

**AND**

**IN THE MATTER OF the *Quieting of Titles Act*, Chapter  
Q-3, of the Revised Statutes of Newfoundland, 1990,**

**AND**

**IN THE MATTER OF a piece or parcel of land situate at  
Swift Current, in the District of Bellevue, in the Province  
of Newfoundland.**

NOTICE OF APPLICATION

NOTICE IS HEREBY GIVEN to all parties that Gordon Dobbin and Dena Dobbin, of Swift Current, in the Province of Newfoundland, has applied to the Supreme Court of Newfoundland, Trial Division, to have the title to ALL THAT piece or parcel of land described in Schedule "A" hereto annexed and shown in Schedule "B" hereto annexed, being more particularly delineated in the plan filed with the Application in this matter in the Registry of the Supreme Court of Newfoundland, Trial Division, investigated and for a Declaration that Gordon Dobbin and Dena Dobbin are the absolute owners thereof.

ALL PERSONS having title adverse to the said title claim by Gordon Dobbin and Dena Dobbin shall file in the Registry of the Supreme Court of Newfoundland, Trial Division, at Gander, particulars of such adverse claim and serve the same, together with an Affidavit verifying the same, on the undersigned, solicitors for the Applicant, on or before the 25<sup>th</sup> day of May, 2001, after which date no party having any claim shall be permitted to file the same or to be heard except by special leave of the Court and subject to such conditions as the Court may deem just. All adverse claims shall be investigated in such manner as the Supreme Court may direct.

DATED at Clarenville, in the Province of Newfoundland, this 20<sup>th</sup> day of April, 2001.

HUGHES & BRANNAN  
Solicitors for the Applicants  
Per: Katrina A. Brannan

ADDRESS FOR SERVICE:  
P.O.Box 1207  
357-359 Memorial Drive  
Clarenville, NF  
A0E 1J0

May 4

**SCHEDULE "A"**

All that piece or parcel of land situate and being in the Town of Swift Current, in the Electoral District of Bellevue, in the Province of Newfoundland, abutted and bounded as follows, that is to say: Commencing at a point, the said point having grid coordinates of North 5305030.99 metres and East 216641.87 metres for the Modified Three Degree Transverse Mercator Projection System for the Province of Newfoundland; thence along the land of Scott Beck South fourteen degrees fourteen minutes East sixty decimal nine six metres; thence along land granted to Augustus W. Harvey, Kenneth Prowse and A. John Harvey, Vol. 59/Fol.113, North eighty-one degrees fifty-eight minutes East twenty-seven decimal five zero metres; thence North zero eight degrees zero seven minutes West sixty decimal six zero metres; thence along the southerly limit of a proposed Road Allowance, twenty metres wide, South eighty-one degrees fifty-eight minutes West thirty-four decimal zero zero metres; more or less, to the point of commencement; the above described piece or parcel of land containing an area of zero decimal one eight six hectares, more or less, and being more particularly shown and delineated on the attached plan; all bearings being referred to grid north.



2001 05T NO 0099

IN THE SUPREME COURT  
OF NEWFOUNDLAND

TRIAL DIVISION

**IN THE MATTER OF an application of Rodney Walters,  
of Petley, in the Province of Newfoundland,**

**AND**

**IN THE MATTER OF the *Quieting of Titles Act*, Chapter  
Q-3, of the Revised Statutes of Newfoundland, 1990,**

**AND**

**IN THE MATTER OF a piece or parcel of land situate at  
Petley, in the District of Trinity North, in the Province of  
Newfoundland.**

NOTICE OF APPLICATION

NOTICE IS HEREBY GIVEN to all parties that Rodney Walters, of Petley, in the Province of Newfoundland, have applied to the Supreme Court of Newfoundland, Trial Division, to have the title to ALL THAT piece or parcel of land described in Schedule "A" hereto annexed and shown in Schedule "B" hereto annexed, being more particularly delineated in the plan filed with the Application in this matter in the Registry of the Supreme Court of Newfoundland, Trial Division, investigate and for a Declaration that Rodney Walters is the absolute owner thereof.

ALL PERSONS having title adverse to the said title claim by Rodney Walters, shall file in the Registry of the Supreme Court of Newfoundland, Trial Division, at Gander, particulars of such adverse claim and serve the same, together with an Affidavit verifying the same, on the undersigned solicitors for the Applicant, on or before the 25<sup>th</sup> day of May, 2001, after which date no party having any claim shall be permitted to file the same or to be heard except by special leave of the Court and subject to such conditions as the Court may deem just. All adverse claims shall be investigate in such manner as the Supreme Court may direct.

DATED at Clarenville, in the Province of Newfoundland, this 12<sup>th</sup> day of April, 2001.

HUGHES & BRANNAN  
Solicitors for the Applicants  
Per: Katrina A. Brannan

ADDRESS FOR SERVICE:  
P.O.Box 1207  
357-359 Memorial Drive  
Clarenville, NF  
A0E 1J0

May 4

**SCHEDULE "A"**

ALL THAT piece or parcel of land situate and being in the Community of Petley, on Random Island, in the Electoral District of Trinity North, abutted and bounded as follows:

THAT IS TO SAY: Beginning at a point on the northern limit of an the Old Road, to Snook's Harbour (20 metres wide), the said point having coordinates N5 335 871.22 metres and E 248 494.48 metres of the Three Degree Modified Transverse Mercator Projection (NAD-83) for the Province of Newfoundland;

THENCE along the said northern limit of the Old Road to Snook's Harbour to a point, the said point being distant eighty decimal nine nine (80.99) metres as measured on a bearing of north fifty-four degrees twenty-nine minutes ten seconds west (N 54-29-10W) from the last mentioned point;

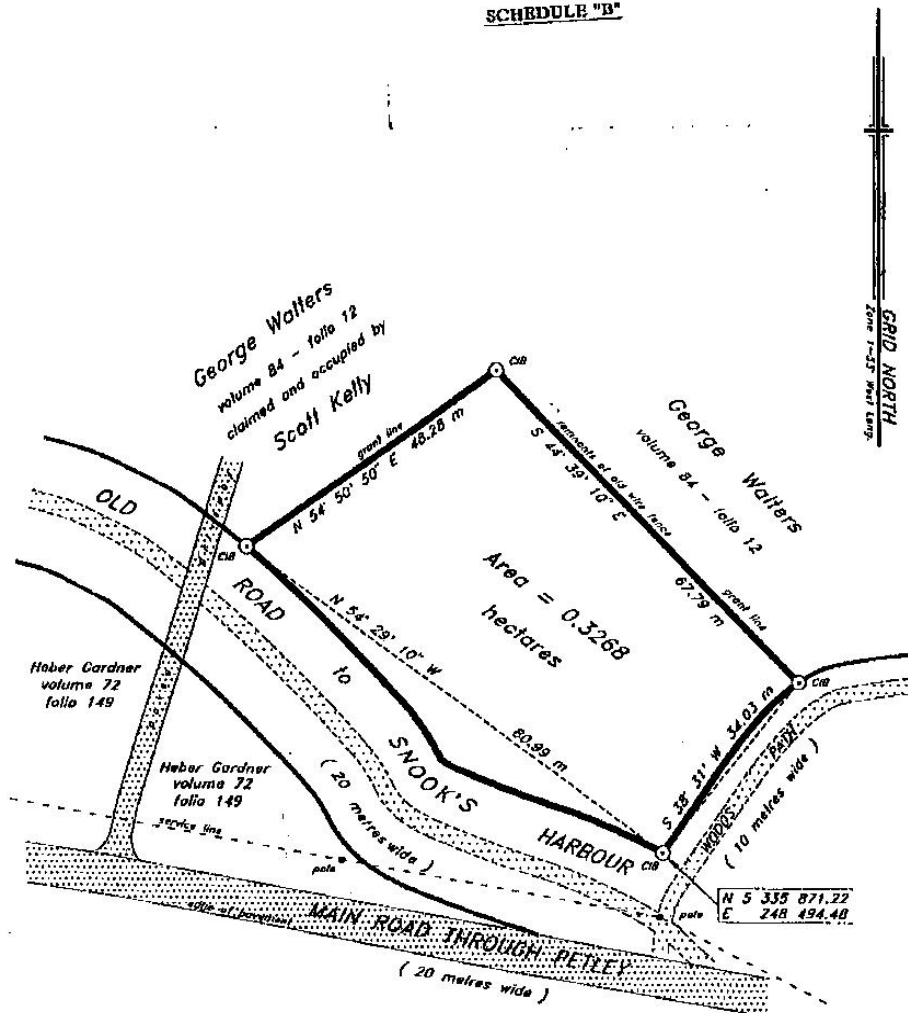
THENCE by property of George Walters (volume 84 - folio 12) now claimed and occupied by Scott Kelly north fifty-four degrees fifty minutes fifty seconds east (N54-50-50E) forty-eight decimal two eight (48.28) metres;

THENCE along the southern boundary of a Crown Grant issued to George Walters and registered in volume 84-folio 12 in the Registry of Crown Grants for the Province of Newfoundland south forty-four degrees thirty-nine minutes ten seconds east (S 44-39-10E) sixty-seven decimal seven nine (67.79) metres;

THENCE along the western limit of a WOODS PATH (10 metres wide) to a point, the said point being distant thirty-four decimal zero three (34.03) metres as measured on a bearing of south thirty-eight degrees thirty-one minutes west (S 38-31 W) from the last mentioned point, more or less to the point of beginning and containing as area of 0.3268 hectares.

All bearings refer to the above mentioned Projection.

**SCHEDULE "B"**



NOTE: Legal Survey is wholly contained  
within Crown Grant issued to  
Charles Walters  
registered in volume 64 - folio 321

NOTE: CIB CAPPED IRON BAR  
10 HIGH BAR  
FD. FOUND

- NO SCALE FACTOR USED

ALL DISTANCES ARE HORIZONTAL GROUND DISTANCES

**CONTROL MONUMENTS**  
(NAD-83)

78G2040 N 5 335 473.282  
E 249 209.516  
78G2041 N 5 334 342.589  
E 251 119.502



<b>(((CONTROL SURVEYS LTD.</b> <b>NEWFOUNDLAND LAND SURVEYORS</b> P.O. Box 1630 - Tel: (709) 466-3668	
Clareville	Newfoundland
<b>SURVEY ON BEHALF OF</b> <b>RODNEY WALTERS</b>	
Petley	Newfoundland
SCALE: 1 : 750	JOB No.: 2001-115
DATE: March 16, 2001	SURVEY BY: J.D.B.

## LANDS ACT

### NOTICE OF INTENT

*Lands Act, Chapter 36, S.N. 1991*

Notice is hereby given that B & B Forest Products Limited of Northern Arm, Newfoundland, intends to apply to the Department of Government Services and Lands upon the expiry of two months from the date of publication of this notice to acquire title, pursuant to Section 7(2)(e) of the said Act, to all that piece or parcel of Crown Land situated within fifteen metres of the waters of Ritter's Arm, in the Electoral District of Exploits, Newfoundland, for the purpose of a wharf, and being more particularly described as follows:

*Bounded on the North by Water  
for a distance of 25 m;  
Bounded on the East by Crown Land  
for a distance of 0 m;  
Bounded on the South by Water  
for a distance of 25 m;  
Bounded on the West by Water  
for a distance of 5 m;  
and containing an area of  
approximately 125 square metres.*

Any person wishing to object to the application must file the objection, in writing, within one month from the date of publication of this notice, with reasons for it, to the Minister of Government Services and Lands, c/o Central Regional Lands Office, P. O. Box 2222, Gander, NF A1V 2N9.

For further information regarding the proposed application, please contact Geoffrey Ball, Telephone 709-257-3227.

Requests for information on the processing of Crown Land applications under Section 7(2) of the Lands Act, may be sent to the Central Regional Office at the above address. Telephone (709) 256-1400.

May 4

---

### NOTICE OF INTENT

*Lands Act, Chapter 36, S.N. 1991*

Notice is hereby given that A & D Enterprises (1999) Inc of Benoit's Cove, Newfoundland, intends to apply to the Department of Government Services and Lands upon the expiry of two months from the date of publication of this notice to acquire title, pursuant to Section 7(2) of the said Act, to all that piece or parcel of Crown Land situated within fifteen metres of the waters of Humber Arm, in the Electoral District of Bay of Islands for the purpose of an Infill/Extension, and being more particularly described as follows:

*Bounded on the North by Water/Humber Arm Beach  
for a distance of tight m;  
Bounded on the East by A& D Enterprises Inc*

*for a distance of adjoined m;  
Bounded on the South by Route 450/Main Road  
for a distance of 19.74 m;  
Bounded on the West by Crown Land Beach  
for a distance of 12.19 m ;  
and containing an area of  
approximately 378 square metres.*

Any person wishing to object to the application must file the objection, in writing, within one month from the date of publication of this notice, with reasons for it, to the Minister of Government Services and Lands, c/o Western Regional Lands Office, P. O. Box 2006, Noton Building, Corner Brook, Newfoundland, A2H 6J8.

For further information regarding the proposed application, please contact Brian O'Keefe, Telephone 709-789-3493 or 709-789-3183.

Requests for information on the processing of Crown Land applications under Section 7(2) of the Lands Act, may be sent to the Central Regional Office at the above address. Telephone (709) 256-1400.

May 4

---

## CHANGE OF NAME ACT

-----  
C-8 RSN 1990  
-----

### NOTICE OF APPLICATION FOR CHANGE OF NAME

NOTICE is hereby given that an application will be made to the Minister of Government Services and Lands for a change of name, pursuant to the provisions of the *Change of Name Act*, by me:-

IVAN SHAWN SNOOK

of 5A Oake Drive, Grand Falls-Windsor, in the Province of Newfoundland, as follows:

To change my name from

IVAN SHAWN SNOOK

to

SHAWN IVAN BARTLETT

DATED this 20<sup>th</sup> day of April, 2001.

IVAN SNOOK  
(Signature of Applicant)

May 4

---

### NOTICE OF APPLICATION FOR CHANGE OF NAME

NOTICE is hereby given that an application will be made to the Minister of Government Services and Lands for a change of name, pursuant to the provisions of the *Change of Name Act*, by me:-



MARIE BRENDA YOUNG

of P. O. Box 1401, Lewisporte, A0G 3A0, in the Province of  
Newfoundland, as follows:

To change my minor unmarried child's/children's  
name from

STEPHEN IAN VADEN KING  
to

STEPHEN IAN VADEN YOUNG

DATED this 20<sup>th</sup> day of April, 2001.

MARIE B. YOUNG  
(Signature of Applicant)

May 4

---

**NOTICE OF APPLICATION  
FOR CHANGE OF NAME**

NOTICE is hereby given that an application will be  
made to the Minister of Government Services and Lands for  
a change of name, pursuant to the provisions of the *Change  
of Name Act*, by me:-

TERRI LYNN BYRD

of 35A Winslow Street, St. John's, A1E 6E5 in the Province  
of Newfoundland, as follows:

To change my unmarried child's  
name from

DONOVAN JON BYRD /REID  
to  
DONOVAN JON BYRD

DATED this 19<sup>th</sup> day of April, 2001.

TERRI BYRD  
(Signature of Applicant)

May 4

---

**NOTICE OF APPLICATION  
FOR CHANGE OF NAME**

NOTICE is hereby given that an application will be  
made to the Minister of Government Services and Lands for  
a change of name, pursuant to the provisions of the *Change  
of Name Act*, by me:-

SHIRLEY SELMA

of Sheshatshiu, Labrador, A0P 1M0, in the Province of  
Newfoundland, as follows:

To change my name from

SHIRLEY SELMA  
to  
SHIRLEY HILL

DATED this 20<sup>th</sup> day of April, 2001.

SHIRLEY SELMA  
(Signature of Applicant)

May 4

---

**NOTICE OF APPLICATION  
FOR CHANGE OF NAME**

NOTICE is hereby given that an application will be  
made to the Minister of Government Services and Lands for  
a change of name, pursuant to the provisions of the *Change  
of Name Act*, by me:-

JERAMY JOSEPH RINGLER

of P. O. Box 1143, Bay Roberts, in the Province of  
Newfoundland, as follows:

To change my name from

JERAMY JOSEPH RINGLER  
to

JERAMY JOSEPH POLLETT

DATED this 26<sup>th</sup> day of April, 2001.

JERAMY JOSEPH RINGLER  
(Signature of Applicant)

May 4

---



# THE NEWFOUNDLAND GAZETTE

## PART II

### SUBORDINATE LEGISLATION FILED UNDER THE STATUTES AND SUBORDINATE LEGISLATION ACT

---

Vol. 76

ST. JOHN'S, FRIDAY, MAY 4, 2001

No.18


---

## NEWFOUNDLAND REGULATIONS

28/01

29/01

30/01



## NEWFOUNDLAND REGULATION 28/01

*Social Assistance Regulations (Amendment)*  
under the  
*Social Assistance Act*  
(O.C. 2001-264)

*(Filed April 30, 2001)*

Under the authority of section 30 of the *Social Assistance Act*, the Lieutenant-Governor in Council makes the following regulations.

Dated at St. John's, April 24, 2001.

Deborah Fry  
Clerk of the Executive Council

### REGULATION

#### *Analysis*


1. S.2 Amdt.  
Definitions

CNR 1027/96  
as amended

**1. Paragraph 2(e) of the *Social Assistance Regulations* is amended by deleting the word "or" at the end of subparagraph (vi), deleting the semi-colon in subparagraph (vii) and substituting a comma and the word "or" and by adding immediately after subparagraph (vii) the following:**

- (viii) other federal and Newfoundland and Labrador refundable tax credits received by an applicant or an applicant's spouse;

©Earl G. Tucker, Queen's Printer



## NEWFOUNDLAND REGULATION 29/01

*Milk Regulations, 1998 (Amendment)*  
under the  
*Milk Scheme, 1998*  
and the  
*Natural Products Marketing Act*

*(Filed April 30, 2001)*

Under the authority of section 8 of the *Milk Scheme, 1998* and the *Natural Products Marketing Act*, the Dairy Farmers of Newfoundland and Labrador make the following regulation.

Dated at St. John's, April 9, 2001.

Martin J. Hammond  
Executive Director  
Dairy Farmers of Newfoundland and Labrador

### REGULATION

#### *Analysis*

1. S.19 Amdt.  
Excess production

NR 69/98  
as amended

**1. Subsection 19(1) of the *Milk Regulations, 1998* are repealed and the following substituted:**

Excess production

**19. (1)** If a registered producer produces during the pay period milk in an amount in excess of 120% of his or her fluid milk quota, as cal-

culated by the DFNL for that pay period, the DFNL shall, by notice in writing, impose upon that registered producer a penalty in an amount equal to \$0.025 for each litre on that excess production over 120% which shall be deducted by the registered processor.

©Earl G. Tucker, Queen's Printer



## NEWFOUNDLAND REGULATION 30/01

*Open Season Big Game Caribou Hunting Order,  
Labrador, 2000-2001 (Amendment)*  
under the  
*Wild Life Regulations*  
and the  
*Wild Life Act*

*(Filed May 1, 20001)*

Under the authority of sections 38, 92 and 114 of the *Wild Life Regulations* and the *Wild Life Act*, I make the following Order.

Dated at St. John s, May 1, 2001.

Kevin Aylward  
Minister of Tourism, Culture and Recreation

### ORDER

#### *Analysis*

- |                              |                             |
|------------------------------|-----------------------------|
| 1. S.4 Amdt.<br>Open seasons | 2. S.5 R&S<br>Closed season |
|------------------------------|-----------------------------|

NR 66/00

**1. Subsection 4(1) of the *Open Season Big Game Caribou Hunting Order, Labrador, 2000-2001* is repealed and the following substituted:**

Open seasons

- 4. (1) There shall be an open season in the following zones:**

May 4, 2001

*Open Season Big Game Caribou Hunting Order,  
Labrador, 2000-2001 (Amendment)*

30/01

George River Zone	August 10, 2000 - April 30, 2001
Torngat Mountain Zone	August 10, 2000 - April 30, 2001
Big River Zone	December 19, 2000 – April 30, 2001
Bay of Islands Zone	December 19, 2000 - April 30, 2001
Orma North Zone	January 12, 2001 – April 30, 2001

**2. Section 5 of the Order is repealed and the following substituted:**

Closed season

**5. There shall be a closed season in the following zones:**

- (a) Nipishish Lake Zone;
- (b) Mulligan River Zone;
- (c) Seal Lake Zone;
- (d) Double Mer Barrens Zone;
- (e) Grand Lake Zone;
- (f) Michikamau East Zone;
- (g) Twin Falls Zone;
- (h) Lac Virot Zone;
- (i) Sawbill Lake Zone;
- (j) Michikamau West Zone;
- (k) Colville Lake Zone;
- (l) Milner Lake Zone;



*Open Season Big Game Caribou Hunting Order,  
Labrador, 2000-2001 (Amendment)*

30/01

(m) McPhayden River Zone; and

(n) Orma South Zone.

©Earl G. Tucker, Queen's Printer

## Index

### PART I

Change of Name Act — Applications .....	190
Lands — Notice of Intent .....	190
Quieting of Titles — Notice of Application .....	183
Trustee Act — Notice .....	183
Urban and Rural Planning Act — Notice .....	183

### PART II

#### CONTINUING INDEX OF SUBORDINATE LEGISLATION

Title of Act and Subordinate Legislation made thereunder	CNR or Nfld. Reg.	Amendment	Nfld. Gazette Date & Page No.
<b>Natural Products Marketing Act</b>			
Milk Regulations, 1998 (Amendment)	29/01	NR69/98 S. 19 Amdt.	May 4/01, p.167
<b>Social Assistance Act</b>			
Social Assistance Regulations (Amendment)	28/01	CNR1027/96 S.2 Amdt.	May 4/01, p.165
<b>Wild Life Act</b>			
Open Season Big Game Caribou Hunting Order, Labrador, 2000-2001 (Amendment)	30/01	NR66/00 S.4 Amdt. S.5 R & S	May 4/01, p.169

*The Newfoundland Gazette* is published from the office of Earl G. Tucker, Queen's Printer.

Copy for publication must be received before **Friday, 4:30 p.m.**, seven days before publication, to ensure inclusion in next issue. Advertisements should be typewritten or printed legibly, separate from covering letter. Number of insertions required must be stated and the names of all signing officers typewritten or printed.

Advertising rates are available upon request. Subscription rate for *The Newfoundland Gazette* is \$125.00 for 52 weeks plus applicable tax (\$133.75). Weekly issues of \$3.00 per copy, plus tax payable in advance.

All cheques, money orders, etc., should be made payable to THE NEWFOUNDLAND EXCHEQUER ACCOUNT and all correspondence should be addressed to: Office of the Queen's Printer, P. O. Box 8700, Confederation Building, St. John's, Newfoundland A1B 4J6. Telephone: (709) 729-3649. Fax: (709) 729-1900.

**Web site [www.gov.nf.ca/hoa/sr](http://www.gov.nf.ca/hoa/sr)**

**Legislative History of the Judicature Act, 1791-1988**

**Price \$25.00 plus G.S.T.**

**(Plus \$2.00 postage and handling)**

**Place your order by contacting: Office of The Queen's Printer,  
Confederation Building, East Block, St. John's, Nfld. A1B 4J6.**

**Telephone: (709) 729-3649 Fax: (709) 729-1900**

**Government Information Product  
Publication Rate Mail**

**G.S.T. # R107442683**

**All requests for Subscription and Legislation MUST be prepaid.**