



THE NEWFOUNDLAND GAZETTE

PART I

PUBLISHED BY AUTHORITY

Vol. 76

ST. JOHN'S, FRIDAY, SEPTEMBER 7, 2001

No.36

MINERAL ACT NOTICE

Published in accordance with regulation 62 of the Mineral Regulations.

Mineral rights to the following mineral licences have reverted to the Crown:

Mineral Licence
held by
situate near
on map sheet

4344
Newmont Canada Limited
Glenwood Area, Central Nfld
2D/15

Mineral Licence
held by
situate near
on map sheet

4231
Noveder Inc.
Tilt Cove, Baie Verte Peninsula
2E/13

Mineral Licence
held by
situate near
on map sheet

4817
Canaco Resources Ltd.
Halls Bay, Central Nfld
12H/ 9

Mineral Licence
held by
situate near
on map sheet

2725M
Anvil Resources Ltd.
Kanairktok River
13K/11

Mineral Licence
held by
situate near
on map sheet

6936M
Northern Abitibi Mining Corp.
South of Notakwanon River
13M/ 9

Mineral Licence
held by

3104M
Donner Minerals Ltd(50%)/ Mandarin
Goldfields Inc.(50%)

situate near
on map sheet

East of Notakwanon River
13M/ 9

Mineral Licence
held by
situate near
on map sheet

5027M
Copper Hill Resources Inc.
Jerts Cove, Southern Nfld
11P/11

Mineral Licence
held by
situate near
on map sheet

5036M
Gerald Seward
Beaver Cove, Eastern Nfld
2C/ 4

Mineral Licence
held by
situate near
on map sheet

5562M
British Canadian Mines Ltd.
Davis Pond, Central Nfld
12H/ 9

Mineral Licence
held by
situate near
on map sheet

6874M
Rainbow Resources Limited
Jacksons Arm, White Bay
12H/15

Mineral Licence
held by
situate near
on map sheet

6875M
Derek L. Gosse
Cape Ray, Southern Nfld
11O/11

Mineral Licence
held by
situate near
on map sheet

6889M
Nathaniel Noel
Country Pond, Avalon Peninsula
1N/ 7

Mineral Licence
held by
situate near
on map sheet

7483M
Elmo Jenkins
Rocky Pond, Central Nfld
12H/ 8

THE NEWFOUNDLAND GAZETTE

September 7, 2001

Mineral Licence
held by
situate near
on map sheet

7484M
Jamie Slaney
Burnt Island Pd,Southern Nfld
11O/15

Mineral Licence
held by
situate near
on map sheet

7485M
Alexander J. Turpin
Isle aux Morts,Southern Nfld
11O/10

Mineral Licence
held by
situate near
on map sheet

7487M
Denis F. Walsh
Paradise, Avalon Peninsula
1N/10

Mineral Licence
held by
situate near
on map sheet

7488M
James Richard Crocker
Coy Pond,Central Nfld
2D/ 5

Mineral Licence
held by
situate near
on map sheet

7489M
Calvin M. Crocker
Coy Pond,Central Nfld
2D/ 5

Mineral Licence
held by
situate near
on map sheet

7490M
Edwin Northcott
Wood Lake,Western Nfld
12A/ 4

Mineral Licence
held by
situate near
on map sheet

7491M
Graham Tobin
Bay d'Espoir, Southern Nfld
1M/13

Mineral Licence
held by
situate near
on map sheet

7492M 7493M
Tim Gushue
Croque, Northern Peninsula
2M/ 4

Mineral Licence
held by
situate near
on map sheet

7495M
British Canadian Mines Ltd.
Prospectors Pond,Southern Nfld
12B/ 1,11O/16

Mineral Licence
held by
situate near
on map sheet

7496M
Garry Luffman
Deer Lake,Western Nfld
12H/ 4

Mineral Licence
held by
situate near
on map sheet

7499M
Gary E. Lewis
Budgell Harbour, Central Nfld
2E/ 6

Mineral Licence
held by
situate near
on map sheet

7501M
Societe Miniere Mazarin Inc
Lac Sandy
23B/10

Mineral Licence
held by
situate near
on map sheet

7498M
Societe Miniere Mazarin Inc
Flora Lake
23B/15

Mineral Licence
held by
situate near
on map sheet

7500M
Elmo Jenkins
Rocky Pond,Central Nfld
12H/ 8

Mineral Licence
held by
situate near
on map sheet

7511M
Roland Chamberlain
Doucers Brook, White Bay Area
12H/10

A portion of licence
held by
situate near
on map sheet
more particularly described in an application on file at Dept.
of Mines and Energy

5651M
Buchans River Ltd
Red Indian Lake,Central Nfld
12A/15

A portion of licence
held by
situate near
on map sheet
more particularly described in an application on file at Dept.
of Mines and Energy

5652M
GT Exploration Ltd
Buchans Lake, Central Nfld
12A/15

The lands covered by this notice except for the lands within
Exempt Mineral Lands, the Exempt Mineral Lands being
described in Consolidated Newfoundland
Regulations 1143/96 and Newfoundland Regulation 71/98 and
104/98 and outlined on 1:50 000 scale maps maintained by
the Department of Mines and Energy, will be open for staking
after the hour of 9:00 on the 32nd clear day after the date of
this publication. Priority of applications submitted will be
determined by a draw.

JIM HINCHEY, P.Geo
Mineral Claims Recorder

771:1510, 1518, 2691,
774:1820, 1831, 1857, 2455, 2464, 2778, 2827, 2828, 3535,
3536, 3548, 3905, 3906, 3907, 3909, 3910, 3911, 3912,
3913, 3914, 3916, 3917, 3919, 3920, 3921,3922

URBAN AND RURAL PLANNING ACT

**NOTICE OF REGISTRATION
TOWN OF MAKKOVIK MUNICIPAL PLAN
AMENDMENT No.8, 2001
AND
DEVELOPMENT REGULATIONS AMENDMENT
No.1, 2001**

TAKE NOTICE that the Town of Makkovik
Municipal Plan Amendment No. 8, 2001 and Development
Regulations Amendment No. 1, 2001, adopted on the 18th
day April, 2001, (as amended) and approved on the 14th day

of June, 2001, has been registered by the Minister of Municipal and Provincial Affairs.

In general terms the purpose of the Municipal Plan Amendment No. 8, 2001 is to open up more residential land for future development within the town at the western end of the community near the existing school. This area of land is currently designated rural and commercial in the municipal plan and can supply enough land for the future demands for residential land within the town over the next five years. The Town of Makkovik Municipal Plan is amended by changing this "rural and commercial" land to "residential" land.

In general terms, the purpose of Development Regulations Amendment No. 1, 2001 is to extend the "Moravian Woods" environmental protection designation for areas of the "Moravian Woods" that are not currently protected. Presently, the Moravian Woods land use designation does not cover all the Moravian Woods. Council wishes to protect this sensitive resource and to ensure that the trees are not harvested or damaged in any way. The areas of the "Moravian Woods" that are currently designated "Rural and Residential" will be changed to be included in the "Moravian Woods" Development Regulations Amendment No.1, 2001.

The Town of Makkovik Municipal Plan Amendment No. 8, 2001 and Development Regulations Amendment No. 1, 2001 come into effect on the day that this notice is published in *The Newfoundland Gazette*.

Anyone who wishes to inspect a copy of the Town of Makkovik Municipal Plan Amendment No. 8, 2001 and Development Regulations Amendment No. 1, 2001 may do so at the Town Office.

DAVID DYSON
Town Manager

Sep 7

NOTICE OF REGISTRATION
TOWN OF GRAND FALLS-WINDSOR
DEVELOPMENT REGULATIONS AMENDMENT
NO. 21, 2001

TAKE NOTICE that the Town of Grand Falls-Windsor Development Regulations Amendment No. 21, 2001, adopted on the 23rd of January, 2001, has been registered by the Minister of Municipal and Provincial Affairs.

In general terms, the purpose of Development Regulations Amendment No. 21, 2001 is to permit infilling when standards applicable to lot development are consistent with adjacent and/or abutting properties.

The Town of Grand Falls-Windsor Development Regulations Amendment No. 21, 2001 comes into effect on the day that this notice is published in *The Newfoundland*

Gazette. Anyone who wishes to inspect a copy of the Grand Falls-Windsor Development Regulations Amendment No. 21, 2001 may do so at the Town Office, 5 High Street, Grand Falls-Windsor, during normal working hours.

ELIZABETH POWER
Engineering Department

Sep 7

NOTICE OF REGISTRATION
TOWN OF WITLESS BAY MUNICIPAL PLAN
AMENDMENT NO. 2, 2001
AND
DEVELOPMENT REGULATIONS AMENDMENT
NO. 2, 2001

TAKE NOTICE that the Town of Witless Bay Municipal Plan Amendment No. 2, 2001 and Development Regulations Amendment No. 2, 2001, adopted on the 18th day of July, 2001, and approved on the 28th day of August, 2001, has been registered by the Minister of Municipal and Provincial Affairs.

In general terms, the purpose of Municipal Plan Amendment No. 2, 2001 is to redesignate land north of Gully Pond Road from Rural to Residential to accommodate a residential subdivision.

In general terms, the purpose of Development Regulations Amendment No. 2, 2001 is to zone Rural to Residential Unserved.

The Town of Witless Bay Municipal Plan Amendment No. 2, 2001 and Development Regulations Amendment No. 2, 2001 come into effect on the day that this notice is published in *The Newfoundland Gazette*. Anyone who wishes to inspect a copy of the Town of Witless Bay Municipal Plan Amendment No. 2, 2001 and Development Regulations Amendment No. 2, 2001 may do so at the Town Office, Witless Bay during normal working hours.

DAN NOSEWORTHY
Administrator

Sep 7

NOTICE OF REGISTRATION
TOWN OF GANDER
MUNICIPAL PLAN AMENDMENT NO. 1, 2001
AND
DEVELOPMENT REGULATIONS AMENDMENT
NO. 1, 2001

TAKE NOTICE that the Town of Gander Municipal Plan Amendment No. 1, 2001 and Development Regulations Amendment No. 1, 2001, adopted on the 25th day of July, 2001, and approved on the 24th day of August, 2001, has been registered by the Minister of Municipal and Provincial Affairs.

In general terms, the purpose of Municipal Plan Amendment No. 1, 2001 is to redesignate a 0.85 ha parcel of land on Memorial Drive from the Open Space/Conservation Land Use designation to the Residential Land Use designation.

The purpose of Development Regulations Amendment No. 1, 2001 is to rezone lot No. 10H Memorial Drive to the Residential Low Density Use Zone.

The Gander Municipal Plan Amendment No. 1, 2001 and Development Regulations Amendment No. 1, 2001 come into effect on the day that this notice is published in *The Newfoundland Gazette*. Anyone who wishes to inspect a copy of these may do so at the Town Office, Gander during normal working hours.

JOHN BOLAND
Engineering Department

Sep 7

NOTICE OF REGISTRATION
TOWN OF PORT AU CHOIX MUNICIPAL PLAN
AMENDMENT NO. 2, 2001
AND
DEVELOPMENT REGULATIONS AMENDMENT NO.
3, 2001

Take notice that the Town of Port au Choix Municipal Plan Amendment No. 2, 2001 and Development Regulations No. 3, 2001, adopted on the 4th day of June 2001 (as amended) and approved on the 4th day of June 2001, has been registered by the Minister of Municipal and Provincial Affairs.

In general terms, the purpose of the Municipal Plan Amendment No. 2 is to re-zone the identified property as "Mixed Development".

In general terms, the purpose of the Development Regulations Amendment No. 3 is to re-zone the identified property as "Mixed Development".

The Town of Port au Choix Municipal Plan Amendment No. 2, 2001 and Development Regulations No. 3, 2001 come into effect on the day that this notice is published in *The Newfoundland Gazette*. Anyone who wishes to inspect a copy of the Town of Port au Choix Municipal Plan Amendment No. 2, 2001 and Development Regulations Amendment No. 3, 2001 may do so at the Town Office, Port au Choix during normal working hours.

MAURICE KELLY
Town Clerk

Sep 7

NOTICE OF REGISTRATION
TOWN OF MOUNT MORIAH
MUNICIPAL PLAN AMENDMENT NO. 4, 2001
AND
DEVELOPMENT REGULATIONS AMENDMENT NO.
4, 2001

Take notice that the Town of Mount Moriah Municipal Plan Amendment No. 4, 2001 and Development Regulations Amendment No. 4, 2001 Municipal Plan Review, 2001, adopted on the 1st day of August, 2001, (as amended) and approved on the 21st day of August, 2001, has been registered by the Minister of Municipal and Provincial Affairs.

In general terms, the purpose of the Municipal Plan Amendment No. 4, 2001 is to re-designate an area of land located south of the Bay of Island, South Highway, Route 450, from Rural to Residential.

In general terms, the purpose of the Development Regulations Amendment No. 4, 2001 re-zone an area of land located south of the Bay of Island, South Highway, Route 450, from Rural to Residential.

The Town of Mount Moriah Municipal Plan Amendment No. 4, 2001 and Development Regulations Amendment No. 4, 2001 Municipal Plan Review, 2001, comes into effect on the day that this notice is published in *The Newfoundland Gazette*. Anyone who wishes to inspect a copy of the Town of Mount Moriah Municipal Plan Amendment No. 4, 2001 and Development Regulations Amendment No. 4, 2001 Municipal Plan Review, 2001, may do so at the Town Office, Mount Moriah during normal working hours.

LEONARD BUTLER
Plan-Tech Environment

Sep 7

TRUSTEE ACT

ESTATE NOTICE

IN THE MATTER OF the Estate and Effects of Donald G. Murphy, late of Witless Bay, in the Province of Newfoundland, Fish-Plant Worker, deceased

All persons claiming to be creditors of or who have any claims or demands either as beneficiaries or next of kin (by blood, legal adoption or marriage) upon or affecting the Estate of Donald G. Murphy, Gentleman, who died at St. John's, in the Province of Newfoundland on or about May 8, 1999, are hereby requested to send particulars thereof in writing, duly attested, to the Registrar of the Supreme Court of Newfoundland, P. O. Box 7158, St. John's, Newfoundland, A1E 3Y4, Administrator of the Estate on or before October 5, 2001, after which date the said Administrator will proceed to distribute the Estate having

regard only to the claims of which he then shall have had notice.

DATED at St. John's, this 28th day of August, 2001.

REGISTRAR OF THE SUPREME COURT
Administrator of the Estate of
Donald G. Murphy

Sep 7

QUIETING OF TITLES ACT

2001 ST. J. NO 2313

IN THE SUPREME COURT
OF NEWFOUNDLAND

TRIAL DIVISION

IN THE MATTER OF the *Quieting of Titles Act*, Chapter Q-3, of the Revised Statutes of Newfoundland, 1990, as amended

AND THE MATTER OF a piece or parcel of land situate and being on the Eastern side of the Foxtrap Access Road at Foxtrap, in the Town of Conception Bay South, in the Province of Newfoundland, Canada, being an area of 476 square meters more or less

AND IN THE MATTER OF a piece or parcel of land situate and being near the Western side of Peachytown Road at Foxtrap, in the Town of Conception Bay South, in the Province of Newfoundland, Canada, being an area of 2615 square metres more or less.

AND IN THE MATTER OF a piece or parcel of land situate and being near the Western side of Peachytown Road at Foxtrap, in the Town of Conception Bay South, in the Province of Newfoundland, Canada, being an area of 465 square metres more or less

AND IN THE MATTER OF a piece or parcel of land situate and being on the Western side of Cables Road at Foxtrap, in the Town of Conception Bay South, in the Province of Newfoundland, Canada, being an area of 927 square metres more or less

AND IN THE MATTER OF an application by Jacob Dawe, Sr., of Foxtrap, Town of Conception Bay South, in the Province of Newfoundland, Canada

NOTICE OF APPLICATION

Notice of Application under the *Quieting of Titles Act*, Chapter Q-3 of the Revised Statutes of Newfoundland, 1990, as amended.

NOTICE is hereby given to all parties that Jacob Dawe, Sr., of Foxtrap in the Town of Conception Bay South, in the Province of Newfoundland, has applied to the Supreme Court of Newfoundland, Trial Division, at St. John's to have the

title to ALL THOSE certain pieces or parcels of land situate, lying and being at Foxtrap, in the Town of Conception Bay South, in the Province of Newfoundland, Canada, and being more particularly described in the Schedules "A" and "B", "C" and "D", "E" and "F" and "G" and "H" hereunto annexed, for which he claims to be the owner, investigated and for a Declaration that he is the absolute owner in fee simple and that he has been ordered to publish notice of the Application as required by the before noted Act.

All persons having title adverse to the said title claimed by the Applicant, shall file in the Registry of the Supreme Court of Newfoundland at St. John's particulars of such adverse claim, and serve the same together with an affidavit verifying same on the undersigned solicitors for the Applicant on or before the 10th day of October, 2001, after which date no party having any claim shall be permitted to file the same or be heard except by leave of the Court and subject to such conditions as the Court may deem just.

All such adverse claims shall be then investigated in such manner as the said Supreme Court of Newfoundland at St. John's may direct.

Dated at Kelligrews, Town of Conception Bay South, Province of Newfoundland, this 29th day of August, 2001.

CHALKER & COMPANY
Solicitors for the Applicants
Per: Timothy J. Chalker, Q.C

ADDRESS FOR SERVICE:
P. O. Box 237
Kelligrews Professional Building
Kelligrews, Newfoundland
A0A 2T0

Sep 7

SCHEDULE "A"

All that piece or parcel of land situate and being on the eastern side of Foxtrap Access Road at Foxtrap, in the electoral district of Conception Bay South, Newfoundland, Canada and being abutted as follows, that is to say:

BEGINNING at a point, said point having NAD83 coordinates of North 5261959.273 meters and East 305267.888 meters with reference to Crown Land Monument No. 026604 having coordinates of North 5260301.102 meters and East 305658.933 meters and Crown Land Monument No. 026606 having coordinates of North 5262002.261 meters and East 305582.408 meters of the Modified Three Degree Transverse Mercator Projection for Newfoundland having a central meridian of 53 degrees west longitude;

THE NEWFOUNDLAND GAZETTE
September 7, 2001

THENCE running along by land belonging to Dennis Fagan registered in Roll 1182 Frame 1403 of the Registry of the Deeds in Newfoundland surveyed by Craig Nightingale, NLS (October 21, 1994) North seventy degrees fifty-three minutes twelve seconds East, nineteen decimal three three three meters;

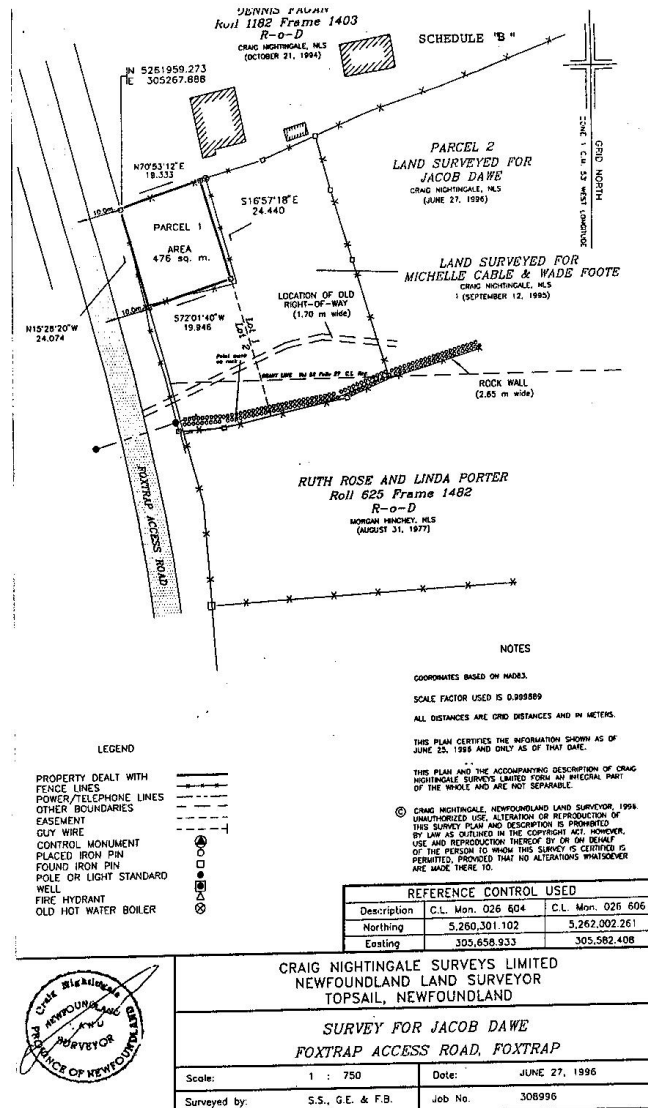
THENCE running along by land surveyed for Michelle Cable and Wade Foote by Craig Nightingale, NLS (September 12, 1995) South sixteen degrees fifty-seven minutes eighteen seconds East, twenty-four decimal four four zero meters;

THENCE running South seventy-two degrees zero one minutes forty seconds West, nineteen decimal nine four six meters;

THENCE running along by the Foxtrap Access Road North fifteen degrees twenty-eight minutes twenty seconds West, twenty-four decimal zero seven four meters, more or less, to the point of beginning.

The above described parcel of land has an area of 476 square meters, more or less, and is shown more fully delineated as Parcel 1 on the adjoining plan having Job No. 308996 dated June 27, 1996. All the bearings are referred to Grid North of the above mentioned projection. All distances are grid distances using a scale factor of 0.999889.

SCHEDULE "B"



SCHEDULE "C"

All that piece or parcel of land situate and being near the western side of Peachytown Road at Foxtrap, in the electoral district of Conception Bay South, Newfoundland, Canada and being abutted as follows, that is to say:

BEGINNING at a point, said point having NAD83 coordinates of North 5261989.684 meters and East 305353.533 meters with reference to Crown Land Monument No. 026604 having coordinates of North 5260301.102 meters and East 305658.933 meters and Crown Land Monument No. 026606 having coordinates of North 5262002.261 meters and East 305582.408 meters of the Modified Three Degree Transverse Mercator Projection for Newfoundland having a central meridian of 53 degrees west longitude;

THENCE running along by land surveyed for Jacob Dawe (Parcel 2B) by Craig Nightingale, NLS (June 27, 1996) South sixteen degrees fifty-five minutes zero five seconds East, sixty-five decimal two five one meters;

THENCE running along by land belonging to Ruth Rose & Linda Porter registered in Roll 625 Frame 1482 of the Registry of Deeds in Newfoundland surveyed by Morgan Hinchey, NLS (August 31, 1977) South eighty-four degrees forty-six minutes fifty-nine seconds West, fifteen decimal six nine eight meters;

THENCE running South seventy-five degrees thirty-three minutes zero two seconds West, two decimal eight five one meters;

THENCE running South seventy-five degrees thirty-three minutes zero two seconds West, twenty-three decimal eight three zero meters;

THENCE running South seventy degrees zero five minutes zero two seconds West, zero decimal five four one meters;

THENCE running along by land surveyed for Michelle Cable & Wade Foote by Craig Nightingale, NLS (September 12, 1995) North seventeen degrees twenty-six minutes twenty-eight seconds West, twenty-eight decimal two three seven meters;

THENCE running North sixteen degrees fifty minutes thirty-two seconds West, seventeen decimal three seven three meters;

THENCE running North fifteen degrees fifty-three minutes twenty-five seconds West, thirteen decimal zero eight five meters;

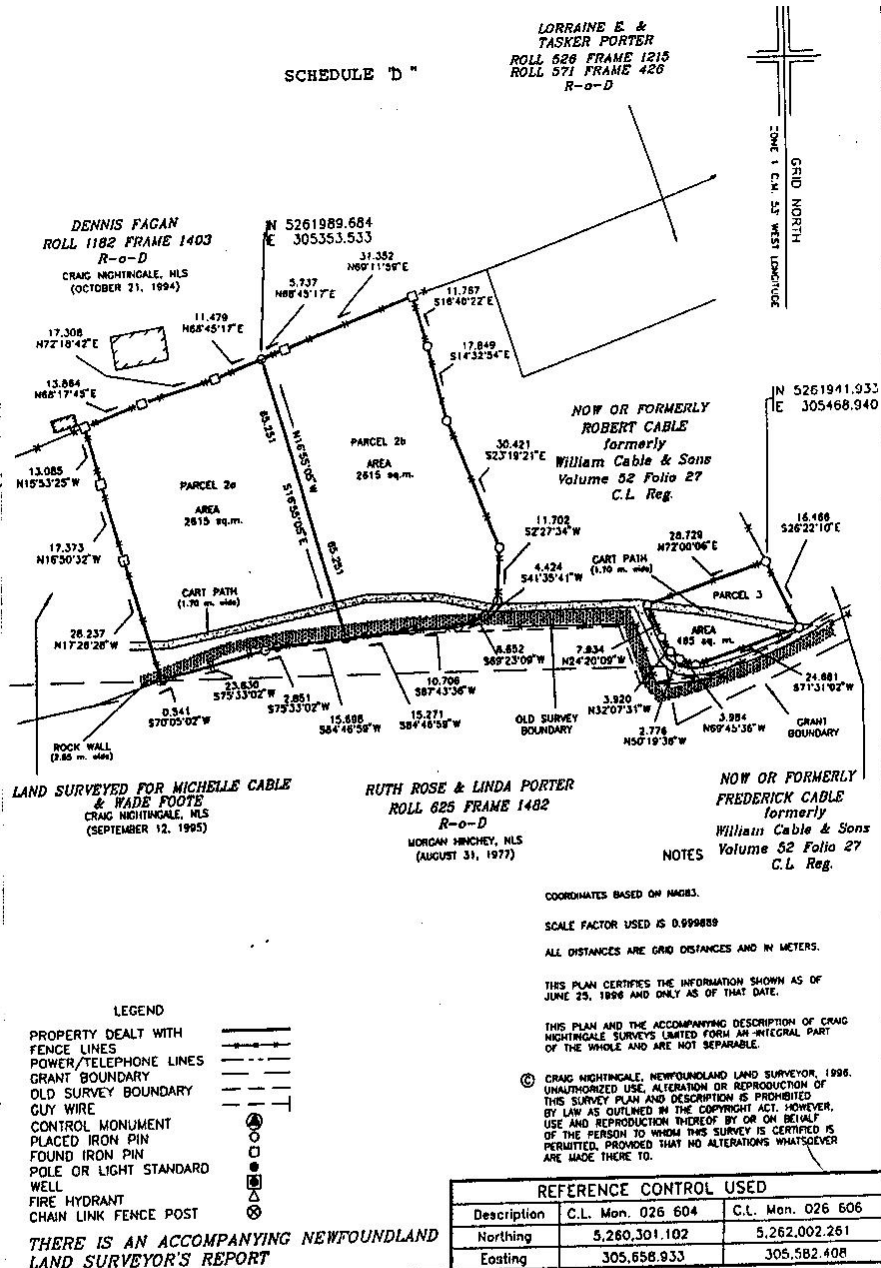
THENCE running along by land belonging to Dennis Fagan registered in Roll 1182 Frame 1403 of the Registry of Deeds in Newfoundland surveyed by Craig Nightingale, NLS (October 21, 1994) North sixty-eight degrees seventeen minutes forty-five seconds East, thirteen decimal eight six four meters;

THENCE running North seventy-two degrees eighteen minutes forty-two seconds East, seventeen decimal three zero eight meters;

THENCE running North sixty-eight degrees forty-five minutes seventeen seconds East, eleven decimal four seven nine meters, more or less, to the point of beginning.

The above described parcel of land has an area of 2615 square meters, more or less, and is shown more fully delineated as Parcel 2A on the adjoining plan having Job No. 308996 dated June 27, 1996. RESERVING, nevertheless, from the above described parcel of land the use of a cart part for landowners in the area as shown on the adjoining plan. All the bearings are referred to Grid North of the above mentioned projection. All distances are grid distances using a scale factor of 0.999889.

SCHEDULE 'D'



CRAIG NIGHTINGALE SURVEYS LIMITED
NEWFOUNDLAND LAND SURVEYOR
TOPSAIL, NEWFOUNDLAND

SURVEYS FOR JACOB DAWE
NEAR PEACHYTOWN ROAD, FOXTRAP

Scale:	1 : 1000	Date:	JUNE 27, 1996
Surveyed by:	S.S., G.E. & F.B.	Job No.	308996

SCHEDULE "E"

All that piece or parcel of land situate and being near the western side of Peachytown Road at Foxtrap, in the electoral district of Conception Bay South, Newfoundland, Canada and being abutted as follows, that is to say:

BEGINNING at a point, said point having NAD83 coordinates of North 5261941.933 meters and East 305468.940 meters with reference to Crown Land Monument No. 026604 having coordinates of North 5260301.102 meters and East 305658.933 meters and Crown Land Monument No. 026606 having coordinates of North 5262002.261 meters and East 305582.408 meters of the Modified Three Degree Transverse Mercator Projection for Newfoundland having a central meridian of 53 degrees west longitude;

THENCE running along by land now or formerly belonging to Frederick Cable formerly William Cable and Sons registered in Volume 52 Folio 27 of the Crown Land Registry in Newfoundland South twenty-six degrees twenty-two minutes ten seconds East, sixteen decimal four six six meters;

THENCE running along by a cart path for use of landowners in the area formerly William Cable and Sons registered in Volume 52 Folio 27 of the Crown Land Registry in Newfoundland South seventy-one degrees thirty-one minutes zero two seconds West, twenty-four decimal six eight one meters;

AND THENCE running North sixty-nine degrees forty-five minutes thirty-six seconds West, three decimal nine eight four meters;

AND THENCE running North fifty degrees nineteen minutes thirty-six seconds West, two decimal seven seven six meters

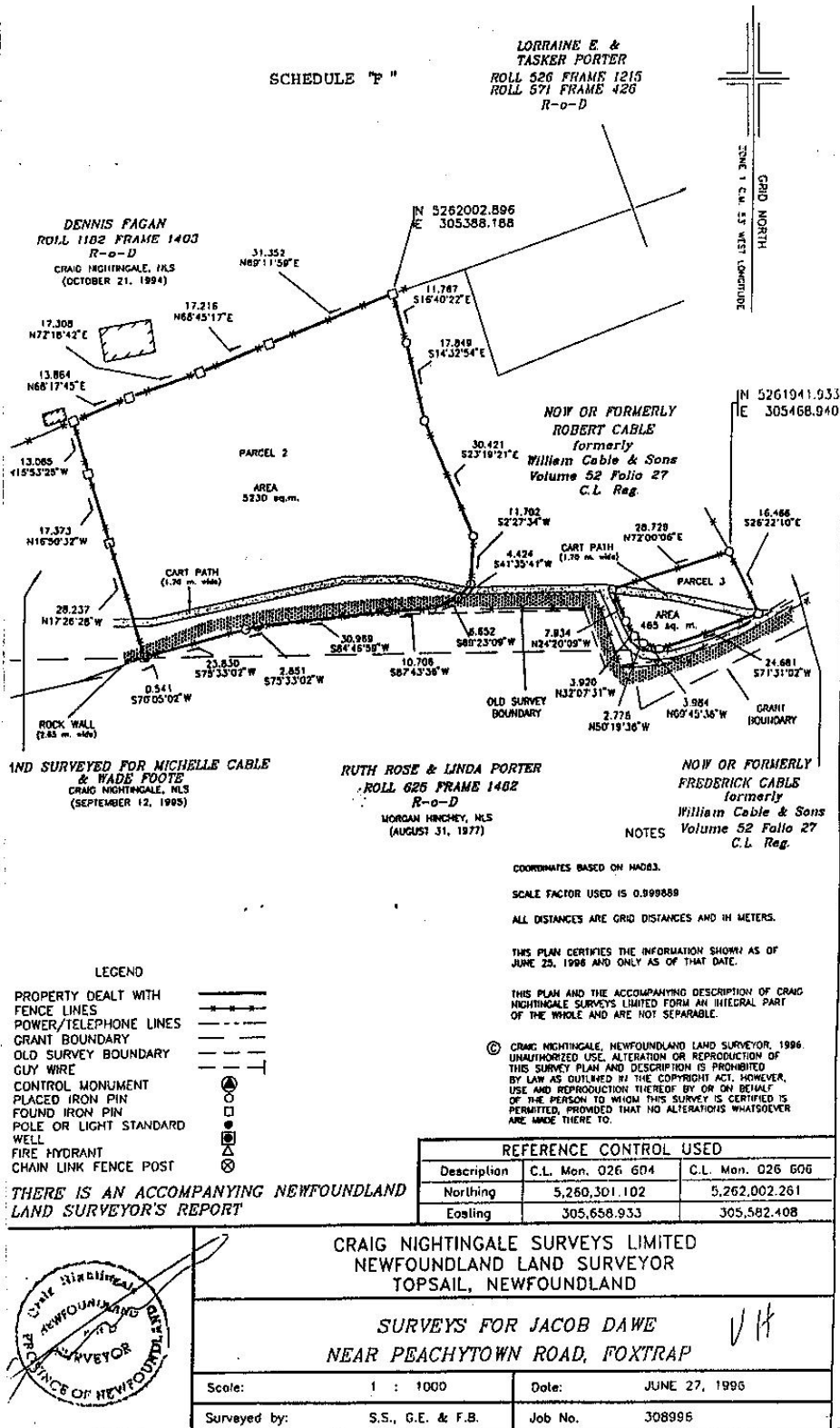
AND THENCE running North thirty-two degrees zero seven minutes thirty-one seconds West, three decimal nine two zero meters;

AND THENCE running North twenty-four degrees twenty minutes zero nine seconds West, seven decimal nine three four meters;

THENCE running along by land now or formerly belonging to Robert Cable formerly William Cable and Sons registered in Volume 52 Folio 27 of the Crown Land Registry in Newfoundland North, seventy-two degrees zero zero minutes zero six seconds East, twenty-eight decimal seven two nine meters, more or less, to the point of beginning.

The above described parcel of land has an area of 465 square meters, more or less, and is shown more fully delineated as Parcel 3 on the adjoining plan having Job No. 308996 dated June 27, 1996. The only visible sign of encroachment on the parcel of land is a cart path as shown on the adjoining plan. All the bearings are referred to Grid North of the above mentioned projection. All distances are grid distances using a scale factor of 0.999889.

SCHEDULE "F"



SCHEDULE "G"

ALL that piece or parcel of land situate and being on the western side of Cables Road at Foxtrap, in the electoral district of Conception Bay South, Newfoundland, Canada, and being abutted as follows, that is to say:

BEGINNING at a point, said point having NAD83 coordinates of North 5263420.011 meters and East 305367.968 meters with reference to Crown Land Monument No. 83G 3248 having coordinates of North 5263383.148 meters and East 305938.551 meters and Crown Land Monument No. 83G 3249 having coordinates of North 5263133.027 meters and East 305300.368 meters of the Modified Three Degree Transverse Mercator Projection for Newfoundland having a central meridian of 53 degrees west longitude;

THENCE running along by Cables Road South three degrees twenty minutes twenty-five seconds East, twenty decimal four two four meters;

THENCE running along by land belonging to Frederick Cable registered in Roll 778 Frame 1328 of the Registry of Deeds in Newfoundland South eighty-three degrees zero three minutes twenty-five seconds West, four decimal six zero five meters;

THENCE running North eighty-nine degrees fifty-two minutes forty-six seconds West, ten decimal two six seven meters;

THENCE running along by land belonging to Leslie Heber Cable registered in Volume 2867 Folio 482 of the Registry of Deeds in Newfoundland North sixteen degrees forty-one minutes thirty-three seconds West, five decimal two four one meters;

THENCE running North twelve degrees zero zero minutes zero seven seconds West, eleven decimal eight seven seven meters;

THENCE running North seven degrees forty-one minutes twenty-five seconds West, nineteen decimal four zero four meters;

THENCE running North thirteen degrees eighteen minutes fifty-two seconds West, ten decimal zero one three meters;

THENCE running along by land surveyed for Ron Cable by Paul Bennett, NLS (May 1, 1995) North seven degrees

forty-three minutes forty seconds West, nineteen decimal five five two meters;

THENCE running along by Cables Road South sixty-three degrees zero six minutes seventeen seconds East, sixteen decimal three two two meters;

THENCE running South forty-nine degrees seventeen minutes thirty-two seconds East, four decimal eight seven zero meters;

THENCE running South forty-one degrees zero three minutes forty-eight seconds East, four decimal four one nine meters;

THENCE running South nineteen degrees forty-four minutes eighteen seconds East, four decimal eight two seven meters;

THENCE running South eleven degrees zero two minutes forty seconds East, four decimal two four seven meters;

THENCE running along by Parcel 2 (Revised) surveyed for Jacob Dawe by Craig Nightingale, NLS (August 2, 1996) South eight-three degrees zero one minutes fifty-two seconds West, four decimal six one eight meters;

THENCE running South four degrees forty-six minutes twenty seconds East, thirteen decimal zero three three meters;

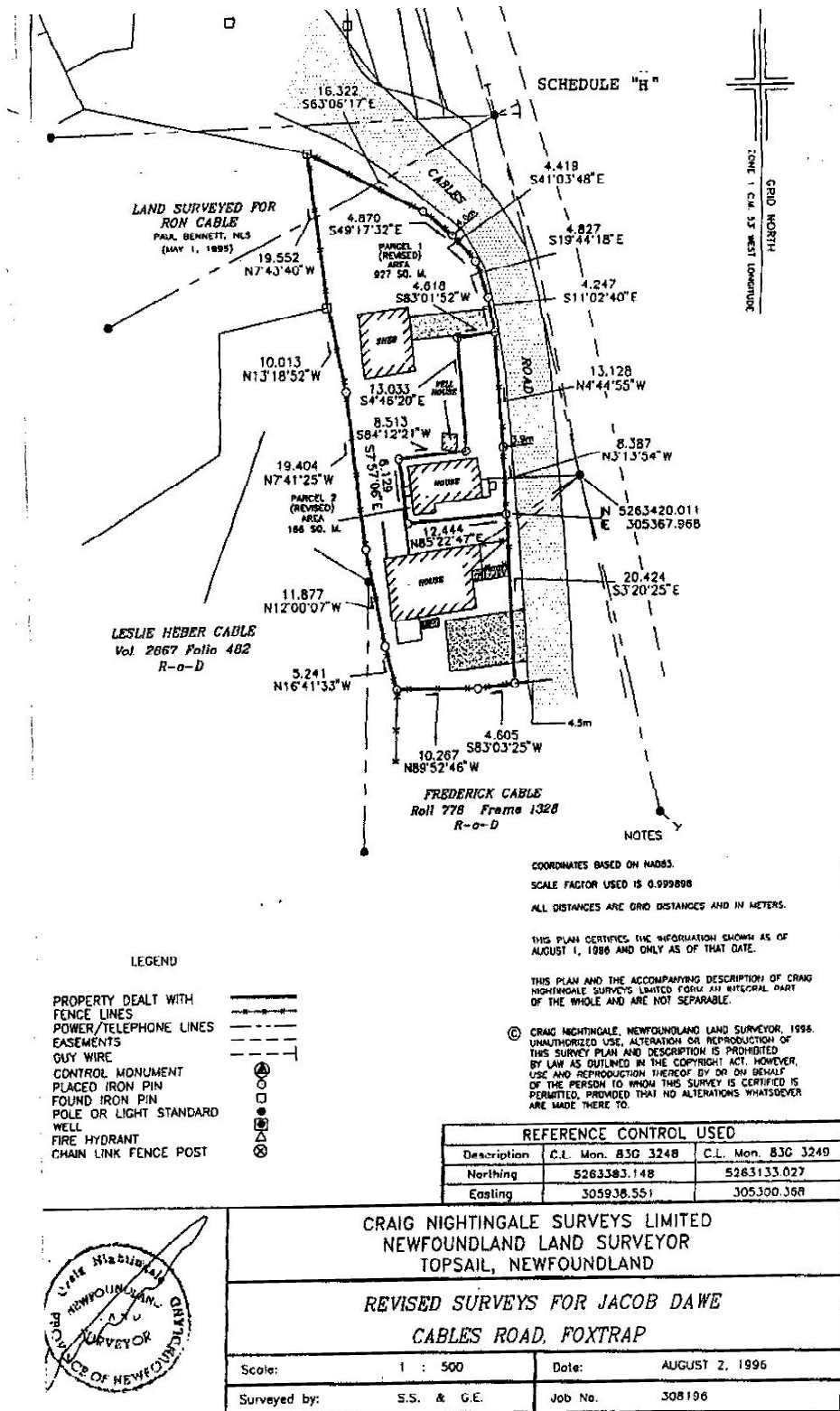
THENCE running South eighty-four degrees twelve minutes twenty-one seconds West, eight decimal five one three meters;

THENCE running South seven degrees fifty-seven minutes zero six seconds East, eight decimal one two nine meters;

THENCE running North eighty-five degrees twenty-two minutes forty-seven seconds East, twelve decimal four four four meters, more or less, to the point of beginning.

The above described parcel of land has an area of 927 square meters, more or less, and is shown more fully delineated as Parcel 1 (Revised) on the adjoining plan having Job No. 308196 dated August 2, 1996. All the bearings are referred to Grid North of the above mentioned projection. All distances are grid distances using a scale factor of 0.999898.

SCHEDULE "H"



CHANGE OF NAME ACT

C-8 RSN 1990

**NOTICE OF APPLICATION
FOR CHANGE OF NAME**

NOTICE is hereby given that an application will be made to the Minister of Government Services and Lands for a change of name, pursuant to the provisions of the *Change of Name Act*, by me:-

PAMELA MOORE

of P. O. Box 221, Pasadena, A0L 1K0, in the Province of Newfoundland, as follows:

To change my minor unmarried child's name
from

NATASHA KIMBERLY LYNN GOUGH

to

NATASHA KIMBERLY LYNN MOORE

DATED this 21st day of August, 2001.

PAMELA MOORE
(Signature of Applicant)

Sep 7

**NOTICE OF APPLICATION
FOR CHANGE OF NAME**

NOTICE is hereby given that an application will be made to the Minister of Government Services and Lands for a change of name, pursuant to the provisions of the *Change of Name Act*, by me:-

PATRICIA ANN MILLER

of 4 Clinton Place, Mount Pearl, A1N 3S3, in the Province of Newfoundland, as follows:

To change my minor unmarried child's name
from

KYLE WILLIAM BERT CROUCHER

to

KYLE BERT MILLER

DATED this 5th day of September, 2001.

PATRICIA MILLER
(Signature of Applicant)

Sep 7



THE NEWFOUNDLAND GAZETTE

PART II

SUBORDINATE LEGISLATION

FILED UNDER THE STATUTES AND SUBORDINATE LEGISLATION ACT

Vol. 76

ST. JOHN'S, FRIDAY, SEPTEMBER 7, 2001

No. 36

NEWFOUNDLAND REGULATIONS

53/01

54/01

55/01

56/01

57/01

58/01

59/01

60/01



NEWFOUNDLAND REGULATION 53/01

*Open Season Big Game Black Bear Hunting and Snaring
Order, Labrador, 2001-2002*
under the
Wild Life Regulations
and the
Wild Life Act

(Filed August 31, 2001)

Under the authority of sections 38, 92 and 114 of the *Wild Life Regulations* and the *Wild Life Act*, I make the following Order.

Dated at St. John's, July 30, 2001.

Kevin Aylward
Minister of Tourism, Culture and Recreation

ORDER

Analysis

- | | |
|-----------------------|--------------------|
| 1. Short title | 6. Special licence |
| 2. Prohibition | 7. Bag limits |
| 3. Open seasons | 8. Prohibition |
| 4. Devices permitted | 9. Repeal |
| 5. Prohibited devices | |

Schedule

Short title

1. This Order may be cited as the *Open Season Big Game Black Bear Hunting and Snaring Order, Labrador, 2001-2002*.

Prohibition

2. The taking of black bear is prohibited throughout Labrador except as provided for in this Order.

Open seasons	<p>3. (1) The open seasons for black bear hunting shall be</p> <p>(a) in the George River and Torngat Mountains Zones, August 10, 2001 to November 30, 2001 and April 1, 2002 to June 30, 2002; and</p> <p>(b) in the Labrador South Zone, September 1, 2001 to November 30, 2001 and April 1, 2002 to June 30, 2002.</p> <p>(2) The zones referred to in subsection (1) are described in the Schedule.</p>
Devices permitted	<p>4. Only Aldrich foot snares or similar devices may be set for the taking of black bears and those devices shall be set in a covered "cubby set" and clearly marked with a warning sign indicating that a bear snaring device is set in the "cubby".</p>
Prohibited devices	<p>5. Steel-jaw leghold, spring or jump traps shall not be used to take black bears.</p>
Special licence	<p>6. Persons who have resided in the Torngat Mountain Electoral District for a period of 6 consecutive months immediately before applying for a licence may be issued a licence identified as a special licence free of charge.</p>
Bag limits	<p>7. (1) The bag limit for residents shall be 2 black bears of any age or sex.</p> <p>(2) The bag limit for non-residents shall be 2 black bears of any age or sex.</p> <p>(3) Notwithstanding subsections (1) and (3), female black bears accompanied by cubs may not be taken by shooting.</p>
Prohibition	<p>8. A person shall not transport or possess any firearms under the authority of a valid game licence without being in possession of an outdoor identification card, or non-resident equivalent card, issued to the person.</p>
Repeal	<p>9. <i>The Open Season Big Game Black Bear Hunting and Snaring Order, Labrador, 2000-2001, Newfoundland Regulation 65/00, is repealed.</i></p>

Schedule

(a) George River Zone

All that area of Labrador bounded by a line beginning at the point where the 54° 00' north latitude intersects the Labrador-Quebec boundary;

Then following this boundary in a generally northerly and/or easterly direction to the point where the most westerly of the rivers flowing into Hebron Fiord intersects that boundary at approximately 58° 06' north latitude;

Then following the south bank of this river and the south shoreline of Hebron Fiord in a generally easterly direction to the Atlantic Ocean coast line;

Then following this coast line in a generally southerly direction, including all offshore islands, to the north bank of the mouth of the Kanairiktok River;

Then following the north bank of that river to the confluence with the Sail Lake Tributary;

Then crossing the Kanairiktok River at the shortest distance to the east bank of the Sail Lake Tributary and following the east bank of the Sail Lake Tributary to the intersection with the Sail Lake Dikes, water control structures, on Michikamau Reservoir;

Then following a straight line to the north bank at the mouth of the McPhadyen River and Menihek Lake;

Then following the north bank of that river to the intersection with 54° 00' north latitude;

Then following the 54° 00' north latitude due west to point of commencement.

(b) Torngat Mountains Zone

All that area of Labrador, including adjacent offshore islands, lying north of the George River Zone as described above.

(c) Labrador South Zone

All that area of Labrador not included in the George River Zone and the Torngat Mountains Zone described above.

©Earl G. Tucker, Queen's Printer



NEWFOUNDLAND REGULATION 54/01

*Open Season Big Game Caribou Hunting Order,
Labrador, 2001-2002*
under the
Wild Life Regulations
and the
Wild Life Act

(Filed August 31, 2001)

Under the authority of sections 38, 92 and 114 of the *Wild Life Regulations* and the *Wild Life Act*, I make the following Order.

Dated at St. John's, July 30, 2001.

Kevin Aylward
Minister of Tourism, Culture and Recreation

ORDER

Analysis

- | | |
|---------------------------------------|--|
| 1. Short title | 10. Ammunition permitted |
| 2. Hunting prohibited | 11. Permits for Sheshashiu Indian Band |
| 3. Caribou hunting zones | 12. Bag limits |
| 4. Open seasons | 13. Jawbones of animals taken |
| 5. Closed season | 14. Card to be returned |
| 6. Special licence | 15. Prohibition |
| 7. Regular licence | 16. Repeal |
| 8. Non-resident licence | |
| 9. Requirements for obtaining licence | Schedule |

Short title

1. This Order may be cited as the *Open Season Big Game Caribou Hunting Order, Labrador, 2001-2002*.

*Open Season Big Game Caribou Hunting Order,
Labrador, 2001-2002*

54/01

Hunting prohibited

2. The hunting of caribou is prohibited throughout Labrador except as provided for in this Order.

Caribou hunting
zones

3. The caribou hunting zones are as described in the Schedule.

Open seasons

4. (1) There shall be an open season in the George River and Torngat Mountain zones from August 10, 2001 to April 30, 2002, inclusive.

(2) Notwithstanding subsection (1), persons holding the special licence may take male caribou at any time.

(3) Open seasons may be declared for the various caribou hunting zones not having an open season if the George River caribou move into those zones.

Closed season

5. There shall be a closed season in the following zones:

- (a) Nipishish Lake Zone;
- (b) Mulligan River Zone;
- (c) Seal Lake Zone;
- (d) Double Mer Barrens Zone;
- (e) Grand Lake Zone;
- (f) Michikamau East Zone;
- (g) Twin Falls Zone;
- (h) Lac Virot Zone;
- (i) Sawbill Lake Zone;
- (j) Michikamau West Zone;
- (k) Colville Lake Zone;
- (l) Milner Lake Zone;
- (m) McPhayden River Zone; and

(n) Orma South Zone.

Special licence

6. (1) A resident who has resided permanently in the Torngat Mountains Electoral District for a period of not less than 6 consecutive months immediately prior to applying for a licence may be issued a caribou hunting licence free of charge.

(2) A licence issued under subsection (1) shall be known as a special licence.

(3) The holder of a special licence may designate another resident of Labrador to use that licence provided that the person so designated

(a) holds or is entitled to hold a special licence; and

(b) is in possession of the licence while hunting.

(4) Special licences shall be valid only within the Torngat Mountain Zone, the George River Zone or any portion of a zone which is open and lies within the Torngat Mountains Electoral District.

Regular licence

7. (1) A resident who does not meet the residency requirements for a special licence under subsection 6(1) may be issued a caribou hunting licence.

(2) A licence issued under subsection (1) shall be known as a regular licence.

(3) The fee for a regular licence shall be \$27.

(4) A resident may be issued only one regular licence in a hunting season.

(5) The holder of a regular licence who has resided in Labrador for a period of 6 consecutive months immediately prior to applying for a licence, may designate another resident of Labrador to use that licence provided that the person so designated

(a) holds or is entitled to hold either a special licence or a regular licence;

- (b) is in possession of the licence and a transfer form while hunting; and
- (c) assumes all responsibilities and obligations that are associated with the transferred licence.

Non-resident
licence

8. (1) A person who is not a resident may be issued a caribou hunting licence.

(2) A licence issued under subsection (1) shall be known as a non-resident licence.

(3) The fee for a non-resident licence shall be \$120.

Requirements for
obtaining licence

9. (1) To obtain a regular or special caribou hunting licence, the purchaser shall

- (a) produce 2 pieces of identification, one of which must contain his or her signature; and
- (b) sign the licence in the vendor's presence.

(2) To obtain a regular caribou hunting licence on behalf of another person, the person acquiring the licence shall

- (a) present 2 pieces of identification, one of which must contain his or her signature;
- (b) present a licence transfer form signed by the individual in whose name the licence is being issued; and
- (c) sign the transfer form in the vendor's presence.

(3) The licence number of a licence obtained under subsection (2) shall be recorded on the transfer form by the vendor.

(4) The vendor of a licence obtained under subsection (2) shall sign the transfer form.

Ammunition per-
mitted

10. Caribou may be hunted using .22 calibre centre-fire rifles which have a muzzle energy of 1,500 foot pounds or more.

*Open Season Big Game Caribou Hunting Order,
Labrador, 2001-2002*

54/01

Permits for
Sheshashiu Indian
Band

11. The minister may issue to members of the Indian Band, Sheshashiu, permits authorizing the taking of caribou in any zone, subject to conditions and limits set in the permits.

Bag limits

12. The bag limit shall be

(a) for holders of the special licence, no limit;

(b) for holders of the regular licence, 2 caribou of either sex;
and

(c) for holders of the non-resident licence, 2 caribou of either sex.

Jawbones of ani-
mals taken

13. All persons taking caribou are required to surrender the lower jawbones of all animals taken to a representative of the Wildlife Division no later than May 1, 2002.

Card to be returned

14. Each licence holder is required to complete and return to the Wildlife Division the self-addressed caribou harvest inventory card attached to the licence providing the results of his or her hunting effort within 2 weeks of successfully filling the licence or no later than May 1, 2002, for unsuccessful licence holders.

Prohibition

15. A person shall not transport or possess any firearms under the authority of a valid game licence without being in possession of an outdoor identification card, or non-resident equivalent card, issued to the person.

Repeal

16. The *Open Season Big Game Caribou Hunting Order, Labrador, 2000-2001*, Newfoundland Regulation 66/00, is repealed.

Schedule

(a) George River Zone

All that area of Labrador bounded by a line beginning at the point where the 54° 00' north latitude intersects the Labrador-Quebec Boundary;

Then following this boundary in a generally northerly and/or easterly direction to the point where the most westerly of the rivers flowing into Hebron Fiord intersects that boundary at approximately 58° 06' north latitude;

Then following the south bank of this river and the south shoreline of Hebron Fiord in a generally easterly direction to the Atlantic Ocean coast line;

Then following this coast line in a generally southerly direction, including all offshore islands, to the north bank of the mouth of the Kanairiktok River;

Then following the north bank of the river to the confluence with the Sail Lake tributary;

Then crossing the Kanairiktok River at the shortest distance to the east bank of the Sail Lake Tributary and following the east bank of the Sail Lake Tributary to the intersection with the Sail Lake Dikes, water control structures, on Michikamau Reservoir;

Then following a straight line to the north bank at the mouth of the McPhayden River and Menihek Lake;

Then following the north bank of that river to the intersection with 54° 00' north latitude;

Then following the 54° 00' north latitude due west to point of commencement.

(b) Torngat Mountains Zone

All that area of Labrador, including adjacent offshore islands, lying north of the George River Zone as described in paragraph (a).

(c) Michikamau East Zone

All that portion of Labrador commencing at the intersection of 64° 00' west longitude and the north bank of the Churchill River;

Then following the Churchill River in a westerly direction of the Esker/Churchill Falls Access Road;

Then following the Esker/Churchill Falls Access Road in a westerly direction to 65° 22' west longitude at the Gabbro Water Control Structure;

Then following 65° 22' longitude in a northerly direction to the intersection of the south boundary of the George River Zone;

Then following the southern boundary of the George River Zone in an easterly direction to the intersection of the west boundary of the Orma North Zone at 64° 00' west longitude;

Then following the west boundary of first the Orma North Zone;

Then Orma South Zone, on 64° 00' west longitude in a due south direction to the point of commencement.

(d) Michikamau West Zone

All that area encompassed by a line commencing at the intersection of the south boundary of the George River Zone and 65° 22' west longitude;

Then following the south boundary of the George River Zone in a westerly direction to the intersection with the Quebec, North Shore and Labrador Rail Road;

Then following the Quebec, North Shore and Labrador Rail Road in a southerly direction to the connection with the Esker/Churchill Falls Access Road at the Esker Railway Siding;

Then following the Esker/Churchill Falls Access Road in an easterly direction to the intersection with the 65° 22' west longitude at the Gabbro Water Control Structure;

Then following the west boundary of the Michikamau East Zone in a generally northerly direction to the point of commencement.

(e) Twin Falls Zone

All that area encompassed by a line commencing at the Gabbro Water Control Structure;

Then following the Esker-Churchill Falls-Goose Bay Access Road in an easterly direction to its intersection with the Churchill River at Bowdoin Canyon;

Then following the north bank of the Churchill River in a generally southerly and easterly direction to the confluence of the Unknown River;

Then following the north bank of the Unknown River to its intersection with the Twin Falls Access Road;

Then following the Twin Falls Access Road in a southerly direction to the north west corner of Baikie Lake;

Then following the western shoreline of Baikie Lake in a southerly direction to the inflow of the Unknown River;

Then following the western and then northern bank of the Unknown River to the Ossokmanuam Water Control Structure;

Then following a straight line in a westerly direction to the intersection of the Trans-Labrador Highway with the west shoreline of the Ossokmanuam Reservoir;

Then following a straight line in a north westerly direction to the Gabbro Water Control Structure, the point of commencement.

(f) Colville Lake Zone

All that area encompassed by a line commencing at the intersection of the Trans-Labrador Highway and the west shore of Ossokmanuan Lake;

Then following the Trans-Labrador Highway in a westerly-southwesterly direction to the intersection with the Quebec, North Shore and Labrador Railway;

Then following the Quebec, North Shore and Labrador Railroad in a northerly direction to the Esker Railway Siding;

Then following the south boundary of the Michikamau West Zone in an easterly direction to the Gabbro Water Control Structure;

Then following the west boundary of the Twin Falls Zone in a southerly direction to the point of commencement.

(g) Lac Virot Zone

All that area encompassed by a line commencing at the intersection of the Trans-Labrador Highway and the Quebec, North Shore and Labrador Rail Road;

Then following the Trans-Labrador Highway in a westerly direction to the Nouveau Quebec-Labrador boundary;

Then following the Nouveau Quebec-Labrador Boundary in a generally northerly direction to the point nearest 67° 00' west longitude and 53° 24' 30" north latitude on the Nouveau Quebec-Labrador boundary;

Then following a straight line in a southeasterly direction to the point of commencement.

(h) Sawbill Lake Zone

All that area encompassed by a line commencing at the intersection of the Trans-Labrador Highway and the Quebec, North Shore and Labrador Rail Road;

Then following the west boundary of the Colville Lake Zone in a northerly direction to the bridge crossing over the Evening Lake River near the Sawbill Railway Siding;

Then following a straight-line in a southwesterly direction to 53° 24' 30" north latitude and 67° 00' west longitude on the Quebec-Labrador boundary;

Then following northeast boundary of the Lac Virot Zone in a southeasterly direction to the point of commencement.

(i) Milner Lake Zone

All that area encompassed by a line commencing at the Quebec, North Shore and Labrador Rail Road bridge crossing over the Evening Lake River;

Then following the Quebec, North Shore and Labrador Rail Road in a northerly direction to the intersection of the Esker-Churchill Falls Access Road at the Esker Railway Siding;

Then following a straight line across Menihek Lake to the north shore mouth of Milner Lake River;

Then following the north shoreline of the Milner Lake River to the intersection with Quebec-Labrador boundary at 53° 45' north latitude;

Then following the north Quebec-Labrador boundary in a southerly direction to the point on the Quebec-Labrador boundary nearest 53° 24' 30" north latitude and 67° 00' west longitude;

Then following the northwest boundary of the Sawbill Zone to the point of commencement.

(j) McPhayden River Zone

All that area bounded by the George River Caribou Management Zone on the north; the Michikamau West Zone on the east; the Milner Lake Zone on the south; and the north Quebec-Labrador boundary on the west.

(k) Bay of Islands Zone

All that area commencing at the western extremity of West Micmac Lake;

Then following the southern shoreline of Kaipokok River in a westerly direction to its headwaters;

Then following the south shoreline of a string of lakes to the eastern extremity of Belly Fish Lake;

Then following a straight line in a generally northwesterly direction to the Kanairiktok River at the point where it joins Snegamook Lake;

Then following the northern shoreline of Snegamook Lake in an easterly direction to Kanairiktok River;

Then following the south bank of the Kanairiktok River in a generally northeasterly direction to Kanairiktok Bay;

Then following the coastline of Kanairiktok Bay, Bay of Islands and Kaipokok Bay. To the mouth of the Kaipokok River;

Then following the southern shoreline of the Kaipokok River to West Micmac Lake;

Then following the southern shoreline of West Micmac Lake to the point of commencement.

(l) Orma North Zone

All that area encompassed by a line commencing where the southern boundary of the George River Zone intersects the Sail Lake Dikes;

Then following the Sail Lake River in a northerly direction to the Kanairiktok River;

Then following the north bank of Kanairiktok River to the intersection with $62^{\circ} 56'$ west longitude;

Then following that longitude due south to the intersection with the north shoreline of Pike Lake;

Then following the north shoreline of Pike Lake in a westerly direction to confluence with the Pike River;

Then following the north bank of Pike River west to the confluence with the Smallwood Reservoir;

Then following the south shoreline of Smallwood Reservoir in a westerly direction to a point of land at position approximately $53^{\circ} 59'$ north latitude $63^{\circ} 37'$ west longitude;

Then following a straight-line in a westerly direction to an east side of Michikamau West Zone at $54^{\circ} 00'$ north latitude and $64^{\circ} 00'$ west longitude;

Then following the east boundary of Michikamau West Area and $64^{\circ} 00'$ west longitude north to the intersection with the George River Zone;

Then following the south boundary of the George River Zone in an easterly direction to the point of commencement.

(m) Orma South Zone

All that area encompassed by a line commencing at the intersection of the north bank of Grand River and $64^{\circ} 00'$ west longitude;

Then following that longitude due north to the intersection with the southwestern boundary of the Orma North Zone;

Then following the Orma North Zone southern boundary in an easterly direction to the intersection with $62^{\circ} 56'$ west longitude;

Then following 62° 56' west longitude due south to the Metchin River outlet on an unnamed lake at position approximately 53° 36' north latitude and 62° 56' west longitude;

Then following the west bank of the Metchin River south to the Grand River;

Then following the north bank of Grand River west to the point of commencement.

(n) Big River Zone

All that area of Labrador commencing at the western extremity of West Micmac Lake;

Then following the southern shoreline of West Micmac Lake in a generally easterly direction to Kaipokok Bay;

Then following the southern shoreline of Kaipokok Bay to Cape Aillik;

Then following the coastline of the Labrador Sea in a generally southwesterly direction to the mouth of Big River;

Then following the northwesterly shoreline of Big River to White Bear River;

Then following the southerly shoreline of White Bear River to White Bear Lake;

Then following the southern shoreline of White Bear Lake to its western extremity;

Then following a straight line in a generally northwesterly direction to the western extremity of West Micmac Lake, the point of commencement.

(o) Nipishish Lake Zone

All that area encompassed by a line commencing at the western extremity of West Micmac Lake;

Then following a straight line in a generally southeastern direction to the western extremity of Little Michinappi, White Bear, Lake;

Then following a straight line in a generally southwestern direction to the southwest extremity of the unnamed lake at approximately 53° 56.5' north latitude, 60° 05' west longitude at the Mulligan River;

Then following a straight line in a generally westerly direction to the confluence of the Naskaupi and Red Wine rivers;

Then following the western and southern shorelines of the Naskaupi River and Naskaupi Lake in a generally northerly direction to the Narrows;

Then following the unnamed river draining Namaycush Lake to Namaycush Lake;

Then following the western shore of Namaycush Lake to its northern extremity;

Then following a straight line in a generally northerly direction to the southern extremity of Pocket Knife Lake;

Then following the western shore of Pocket Knife Lake to its northern extremity;

Then following a straight line in a generally northwesterly direction to the eastern extremity of Belly Fish Lake;

Then following the southern shoreline of the string of unnamed lakes in a generally northeasterly direction to the headwaters of the Kaipokok River;

Then following the southern shoreline of the Kaipokok River in a generally easterly direction to the point of commencement.

(p) Grand Lake Zone

All that area encompassed by a line commencing at the southern extremity of the unnamed lake at approximately

53° 56.5' north latitude, 60° 05' west longitude at the Mulligan River;

Then following the Mulligan River in a generally southerly direction to the confluence of the river with the unnamed river at approximately 53° 52' north latitude, 60° 05' west longitude;

Then following a straight line in a generally south-southwesterly direction to Mokami Hill;

Then following a straight line in a generally southwesterly direction to Ten Mile Point on Grand Lake;

Then following a straight line across Grand Lake to Cape Caribou;

Then following the southwest shoreline of Grand Lake and the shore of Nardini Pond to the Naskaupi River;

Then following the west shore of the Naskaupi River to the confluence of the river with the Red Wine River;

Then following a straight line in a generally easterly direction to the point of commencement.

(q) Seal Lake Zone

All that area encompassed by a line commencing at the intersection of 62° 56' west longitude and the north shoreline of Pike Lake;

Then following that longitude north to the intersection of the Kanairitok River;

Then following the north shoreline of the Kanairitok River to Snegamook Lake;

Then following a straight line in a generally southeasterly direction to the eastern extremity of Belly Fish Lake;

Then following a straight line in a generally southeasterly direction to the northern extremity of Pocket Knife Lake;

Then following the western shoreline of the lake to its southern extremity;

Then following a straight line to the northern extremity of Namayeush Lake;

Then following the western shoreline of the lake to the unnamed river draining it;

Then following that river to the Narrows;

Then following the western and southern shorelines of the Naskaupi River and Naskaupi Lake in a generally southerly direction to the confluence of the Naskaupi and Wapustan Rivers;

Then following the northern shorelines of the Wapustan River and the unnamed lake at the headwaters of the river to the western extremity of the lake at approximately 54° 09.5' north latitude and 61° 50' west longitude;

Then in a straight line in a generally westerly direction to the point of commencement.

(r) Double Mer Barrens

All that area of Labrador bounded by a line commencing at the intersection of Mulligan River Zone boundary with Valley Bight on Lake Melville;

Then following the north shore of Lake Melville in an easterly direction to Double Mer Point;

Then following a straight line in a northeasterly direction to Jewel Point in Groswater Bay;

Then following the north shoreline of Groswater Bay to Long Point;

Then following a straight line in a northwesterly direction to Green Point;

Then following the shoreline in a southwesterly direction to the north bank of Tom Luscombe Brook;

Then following the north bank of this brook to a tributary entering this brook at approximately 54° 20' 30" north latitude and 58° 31' 00" west longitude;

Then following this tributary to its source in Tom Luscombes Pond;

Then following a straight line to the junction of Big River and a tributary flowing out of Little Michinappi Lake;

Then following this tributary to Little Michinappi Lake and then the southern shoreline of this lake to its western extremity and the intersection of the Nipishish Lake Zone;

Then following the eastern boundary of this zone in a southwesterly direction to its intersection with Main River and the Mulligan River Zone;

Then following the boundaries of this zone along Main River and Double Mer Lake to the point of commencement.

(s) Mulligan River

All that area of Labrador commencing at the intersection of the eastern boundary of Nipishish Lake Zone and Main River, Double Mer River, at 54° 13' latitude and 59° 51' longitude;

Then following the eastern bank of Main River in a southeasterly direction to Double Mer Lake;

Then following the northern shoreline of Double Mer Lake to Whittles Point;

Then following a straight line in a southerly direction to Burnt Head on Lake Melville;

Then following the shoreline of Lake Melville in a westerly direction to Upper Long Point;

Then following a straight line in a southwesterly direction to Montagnais Point;

Then following a straight line in a westerly direction to the outlet of Little Lake;


Then following the eastern then northern shoreline of Little Lake to The Rapids;

Then following a straight line to the closest point on the opposite shoreline;

Then following the shoreline to Grand Lake and the shoreline of Grand Lake in a northwesterly direction to the intersection of Grand Lake Zone at Cape Caribou;

Then following the eastern boundary of Grand Lake Zone and Nipishish Lake Zone to the point of commencement, on Main River, Double Mer River.

©Earl G. Tucker, Queen's Printer



NEWFOUNDLAND REGULATION 55/01

*Open Season Big Game Caribou Hunting Order,
Newfoundland, 2001-2002*
under the
Wild Life Regulations
and the
Wild Life Act

(Filed August 31, 2001)

Under the authority of sections 38 and 114 of the *Wild Life Regulations* and the *Wild Life Act*, I make the following Order.

Dated at St. John's, July 30, 2001.

Kevin Aylward
Minister of Tourism, Culture and Recreation

ORDER

Analysis

- | | |
|-----------------------------|----------------|
| 1. Short title | 5. Bag limit |
| 2. Hunting prohibited | 6. Prohibition |
| 3. Caribou management areas | 7. Repeal |
| 4. Open seasons | |

Schedule

Short title

1. This Order may be cited as the *Open Season Big Game Caribou Hunting Order, Newfoundland, 2001-2002*.

*Open Season Big Game Caribou Hunting
Order, Newfoundland, 2001-2002*

55/01

Hunting prohibited
Caribou manage-
ment areas

2. The hunting of caribou is prohibited throughout the Island of Newfoundland, except as provided for in this Order.

3. The caribou management areas are as described in the Schedule.

Open seasons

4. (1) The open seasons for the hunting of caribou in the areas described in the Schedule shall be

Area No.	Season Dates
61 to 69	Sept. 8, 2001 – Dec. 8, 2001
70	Sept. 8, 2001 - Sept. 22, 2001
71	Sept. 1, 2001 - Nov. 3, 2001
72	Sept. 8, 2001 - Oct. 6, 2001
73	Closed
74	Closed
75	Closed
76 to 79	Sept. 8, 2001 - Dec. 8, 2001

(2) In addition to subsection (1), hunting by bow and arrow only shall be permitted in Areas 61, 62, 63, 64, 65, 66, 67, 68, 69, 76, 77, 78 and 79 for the period August 25, 2001 to September 7, 2001.

Bag limit

5. The bag limit is one caribou as specified in each licence, except a 2 caribou bag limit for resident licences in Area 71, Grey Islands.

Prohibition

6. A person shall not transport or possess any firearm under the authority of a valid game licence without being in possession of an outdoor identification card, or equivalent non-resident card issued to the person.

Repeal

7. The *Open Season Big Game Caribou Hunting Order, Newfoundland, 2000-2001* Newfoundland Regulation 67/00, is repealed.

Schedule

(a) Area 61 - LaPoile

All that area of the Island of Newfoundland commencing at the southeastern branch of the Southwest Brook;

Then following a straight line in a southeasterly direction to the northern extremity of Cormacks Lake;

Thence following a straight line in a southerly direction to King George IV Lake at the start of Lloyd's River;

Thence following Lloyd's River to Lloyd's Lake;

Then following a straight line in a southeasterly direction to the northern extremity of Burnt Pond;

Thence following the shoreline of Burnt Pond and the river leading to White Bear Lake the shoreline of White Bear Lake and the western bank of White Bear River to White Bear Bay;

Then following the coastline in a generally westerly direction to Channel-Port aux Basques;

Then following the TCH in a northerly direction to where it crosses the Southwest Brook;

Then following Southwest Brook to the point of commencement but excluding all offshore islands.

(b) Area 62 - Buchans Plateau

All that area of the Island of Newfoundland bounded by a line beginning at the Trans Canada Highway, TCH, Bridge crossing Southwest Brook;

Then following the TCH in a generally northeasterly direction to Camp 33 Road;

Then following Camp 33 Road to the southwestern extremity of Grand Lake;

Then following the southern and eastern shoreline of Grand Lake to the mouth of Hinds Brook;

Then following Hinds Brook to Hinds Lake;

Then following the southwestern shore of Hinds Lake to its southeastern extremity;

Then following a straight line to the southern extremity of Buchans Lake;

Then following a straight line to the western abutment of the Exploits Dam;

Then following the southern shoreline of Red Indian Lake to the mouth of Lloyds River;

Then following the southern bank of Lloyds River to Lloyds Lake;

Then following the southern shore of Lloyds Lake and Lloyds River to King George IV Lake;

Then following a straight line in a northeasterly direction to the northern extremity of Cormacks Lake;

Then following a straight line in a northwesterly direction to the southeastern branch of Southwest Brook;

Then following Southwest Brook to the point of commencement.

(c) Area 63 - Grey River

All that area of the Island of Newfoundland bounded by a line beginning at the mouth of White Bear River in White Bear Bay;

Then following the western bank of White Bear River to White Bear Lake;

Then following the shoreline of White Bear Lake in a generally northerly direction to the brook flowing into White Bear Lake from Burnt Pond;

Then following the eastern bank of said brook to Burnt Pond;

Then following the shoreline of Burnt Pond in a generally northerly direction to its northeasterly extremity;

Then following a straight line in a northeasterly direction to the southwestern extremity of Lloyds Lake;

Then following the shoreline of Lloyds Lake to the outflow of Lloyds River at its northeastern extremity;

Then following the southern bank of Lloyds River to its mouth in Red Indian Lake;

Then following the southern shoreline of Red Indian Lake in a generally northeasterly direction to the western abutment of the Exploits Dam on the Exploits River;

Then following the south bank of the Exploits River to the mouth of Stoney Brook;

Then following a straight line in a south-southwesterly direction for approximately 550 metres to the intersection of the Chrystal Lake access road and the Lemotte's Lake access road at the approximate UTM coordinates 597,250 metres East, 5,419,250 metres North;

Then following the road to Chrystal Lake to its intersection with the brook feeding the eastern arm of Chrystal Lake;

Then following the brook to its outflow at Chrystal Lake;

Then following the southeastern shore of Chrystal Lake to its southern extremity;

Then following a straight line in a southwesterly direction to the eastern extremity of Pistol Lake;

Then following a straight line in a southerly direction to the mouth of Northwest Brook in Bay d'Espoir;

Then following the coastline in a generally westerly direction to the point of commencement but excluding all offshore islands.

(d) Area 64 - Middle Ridge

All that area of the Island of Newfoundland beginning at the mouth of Southeast Brook in Bay D'Espoir;

Then following Southeast Brook to the Bay D'Espoir Highway, Route 2;

Then following the Bay d'Espoir Highway in generally northerly direction to the Northwest Gander River;

Then following the south bank of Northwest Gander River and the southern shoreline of Gander Lake to the eastern extremity of Gander Lake;

Then following a straight line to the closest point of the TCH, Route 1;

Then following the TCH in a generally easterly direction to its intersection with the road leading to the abandoned Alexander Bay Railway Station;

Then following this road to the T'Railway;

Then following the T'Railway in a generally southerly direction to Goobies;

Then following the Goobies - Terrenceville Highway, Routes 11 and 15, in a generally southwesterly direction to Terrenceville;

Then following the coastline of Fortune Bay, Hermitage Bay, and Bay D'Espoir to the point of commencement but excluding all offshore islands.

(e) Area 65 - Avalon Peninsula

All that area of the Island of Newfoundland on the Avalon Peninsula bounded by a line beginning at the intersection of Witless Bay Line, Route 13, and the Trans Canada Highway, TCH;

Then following Witless Bay Line to the coastline of Witless Bay;

Then following the coastline in a generally southerly direction to Cape Race;

Then following the coastline of Trepassey Bay to the mouth of Northeast Brook;

Then following the western shoreline of the brook to the Southern Shore Highway, Route 10;

Then following the highway in a generally westerly direction to Peter's River;

Then following the eastern bank of Peter's River to its mouth in Holyrood Bay;

Then following the shoreline of Holyrood Bay and St. Mary's Bay to Salmonier Arm;

Then following the southern shoreline of Salmonier Arm to the closest point of Salmonier Line, Route 90, at St. Catherine's;

Then following Salmonier Line in a generally northerly direction to its intersection with the TCH;

Then following the TCH in a generally easterly direction to the point of commencement but excluding the Salmonier Nature Park and excluding all offshore islands.

(f) Area 66 - Gaff Topsails

All that area of the Island of Newfoundland bounded by a line beginning at the mouth of Hinds Brook in Grand Lake;

Then following the eastern shoreline of Grand Lake, Sandy Lake and Birchy Lake to the eastern extremity of Birchy Lake;

Then following a straight line to the closest point on the TCH;

Then following the TCH in a generally easterly and southerly direction to Badger;

Then following a straight line to the closest point on the south bank of the Exploits River;

Then following the Exploits River to Exploits Dam;

Then following a straight line in a northwesterly direction from the western abutment of Exploits Dam to the southern extremity of Buchans Lake;

Then following a straight line in a northwesterly direction to the southeastern extremity of Hinds Lake;

Then following the southern and western shoreline of Hinds Lake to its outlet in Hinds Brook;

Then following the south bank of Hinds Brook to the point of commencement.

(g) Area 67 - Pot Hill

All that area of the Island of Newfoundland beginning at the mouth of Southeast Brook in Bay D'Espoir;

Then following the coastline of Bay D'Espoir to the mouth of Northwest Brook, Bay D'Espoir;

Then following a straight line in a northwesterly direction to the eastern extremity of Pistol Lake;

Then following a straight line in a northeasterly direction to the southern extremity of Chrystal Lake;

Then following the southeastern shore of Chrystal Lake to the mouth of the brook feeding its eastern arm;

Then following the brook to its intersection with the Chrystal Lake access road;

Then following this road to its intersection with the Lemotte's Lake access road at the approximate UTM coordinates 597,250 metres east, 5,419,250 metres north;

Then following a straight line in a north-northeasterly direction for approximately 550 metres to the mouth of Stoney Brook in the Exploits River;

Then following the south bank of the Exploits River to the Sir Robert Bond Bridge, Trans Canada Highway, TCH, Route 1;

Then following the TCH to its intersection with the Bay D'Espoir Highway, Route 2;

Then following the highway to Southeast Brook;

Then following Southeast Brook to the point of commencement.

(h) Area 68 - Mount Peyton

All that area of the Island of Newfoundland bounded by a line beginning at the southeastern abutment of the bridge on the Bay D'Espoir Highway, Route 2, crossing the Northwest Gander River;

Then following the Bay D'Espoir Highway in a generally northerly direction to its intersection with the Trans Canada Highway, TCH, Route 1;

Then following the TCH in a generally easterly direction to the southwestern abutment of the Queen Elizabeth Bridge crossing the Gander River;

Then following the west bank of the Gander River and the western shoreline of Gander Lake to the mouth of the Northwest Gander River;

Then following the north bank of the Northwest Gander River to the point of commencement.

(i) Management Area 69 - Northern Peninsula

All that area of the Island of Newfoundland commencing at the mouth of Cloud River where it flows into Salt Water Pond;

Then following the southern shoreline of Salt Water Pond, the western coastline of Chimney Bay, the western coastline of Canada Bay, and the western coastline of White Bay to Sops Arm;

Then following the northern bank of Main River in a generally westerly direction to UTM co-ordinates 487,921 metres east and 5,516,970 metres north;

Then following a straight line to the opposite bank of Main River;

Then following a straight line in a southwesterly direction to the boundary of Gros Morne National Park at UTM co-ordinates 466,862 metres east and 5,500,135 metres north;

Then following the boundary of Gros Morne National Park in a generally northerly direction to a point where the park boundary crosses the Northern Peninsula Highway at UTM co-ordinates 446,900 metres east and 5,535,096 metres north;

Then following the Northern Peninsula Highway in a generally northerly direction to Hawke's Bay;

Then following a straight line in a northeasterly direction to the headwaters of Cloud River;

Then following the south bank of Cloud River to the point of commencement but excluding all offshore islands.

(j) Area 70 - Merasheen Island

Merasheen Island, Placentia Bay, including adjacent Long, King, and Rose au Rue Islands.

(k) Area 71 - Grey Islands, White Bay

(l) Area 72 - Fogo Island, Hamilton Sound

(m) Area 73 - Burin Peninsula Knee

All that area of the Island of Newfoundland bounded by a line beginning where Piper's Hole River crosses the Terrenceville Highway;

Then following the coastline in a generally southwesterly direction to Mortier Bay;

Then following the highway crossing this bay to Marystown;

Then following Route 210 and 213 in a northwesterly direction to Garnish;

Then following the coastline in a generally northerly direction to Terrenceville;

Then following the Routes 211 and 210 to the point of commencement.

(n) Area 74 - Burin Peninsula Foot

All that area of the Island of Newfoundland bounded by a line beginning at Garnish;

Then following Route 213 in a southeasterly direction to 210;

Then following Route 210 in an easterly direction to where this road crosses Mortier Bay;

Then following the east coastline of Placentia Bay, Lawn Bay, Fortune Bay to the point of commencement.

(o) Area 75 - Blow Me Down Mountains

All that area of the Island of Newfoundland bounded by a line beginning at the western end of Serpentine Lake;

Then following the Serpentine River in a westerly direction to the coast;

Then following the coastline of the Gulf of St. Lawrence in a generally northerly direction to South Head, Bay of Islands;

Then following the coastline of Bay of Islands in a southerly and easterly direction to Frenchmans Head;

Then following the southern shoreline of Humber Arm to Cook's Brook;

Then following Cook's Brook to a point where this brook crosses a road leading to Serpentine Lake;

Then following this road to the eastern end of Serpentine Lake;

Then following the northern shoreline of Serpentine to the point of commencement.

(p) Area 76 - St. Anthony

All that area of the Island of Newfoundland bounded by a line beginning at the western extremity of Crouse Harbour on the Conche Peninsula;

Then following a straight line to the nearest point on Route 434;

Then following Route 434 in westerly direction to its intersection with Route 433;

Then following Route 433 in a northwesterly direction to its intersection with Route 432;

Then following Route 432 in a westerly direction to its intersection with Route 430;

Then following Route 430 in a northerly direction to the point where it intersects a small stream flowing from Grand Pond;

Then following said stream to its outflow into the Strait of Belle;

Then following the eastern coastline of the Strait of Belle Isle in a generally northeasterly direction to Cape Norman;

Then following the coastline of Pistolet Bay to the eastern extremity of Milnar Arm;

Then following a straight line to the closest point on Route 437;

Then following Route 437 to its intersection with Route 436;

Then following Route 436 to its intersection with Route 430;

Then following Route 430 in a generally southeasterly direction to its end at Loup Marin Point;

Then following a straight line to the coastline in Hare Bay;

Then following the coastline of Hare Bay in a generally southerly direction to the point of commencement but excluding all offshore islands.

(q) Area 77 - Cape Shore

All that area of the Island of Newfoundland bounded by the line beginning at the intersection of Routes 100 and 91 at Point Verde;

Then following the Argentia Highway, Route 91, in a generally easterly direction to the intersection of Route 92;

Then following Route 92 in a generally southerly direction to Branch;

Then continuing to follow Route 92 to Route 100;

Then following Route 100 in a generally westerly direction to St. Brides;

Then continuing to follow Route 100 in a generally northerly direction to the point of commencement at Point Verde but excluding all offshore islands.

(r) Area 78 - Hampden Downs

All that area of the Island of Newfoundland bounded by a line beginning at the intersection of Route 410 with Route 411 at Flatwater Pond;

Then following Route 410 in a generally southerly direction to its intersection with the Trans Canada Highway, Route 1, TCH, thence following the TCH in a southwesterly direction to its intersection with an unnamed road located northeast of Birchy Lake;

Then following the unnamed road in a westerly direction to its intersection with Route 420;

Then following Route 420 to its intersection with Route 421;

Then following Route 421 to its end at the Beaches;

Then following a straight line in a westerly direction to the high water mark on the east shoreline of White Bay;

Then following the high water mark in a northeasterly direction to its intersection with Route 411 at Purbeck's Brook Bridge;

Then following Route 411 to the point of commencement but excluding all offshore islands.

(s) Area 79 - Adies Lake

All that area of the Island of Newfoundland bounded by a line beginning at the southern extremity of White Bay;

Then following a straight line to the nearest point on Route 421, Hampden Highway;

Then following Route 421 in a southerly direction to its intersection with Route 420;

Then following Route 420 in a southerly direction to its intersection with the Trans Canada Highway, TCH;

Then following the TCH in a southwesterly direction to its intersection with Route 430 near Deer Lake;

Then following Route 430 in a northwesterly direction to its intersection with the boundary of Gros Morne National Park near Wiltondale;

Then following the eastern boundary of Gros Morne National Park in a generally northerly direction to UTM co-ordinates 466,862 metres east and 5,500,135 metres north;

Then following a straight line in a northeasterly direction to a point on Main River located at UTM co-ordinates 487,921 metres east and 5,516,970 metres north;

Then following the south bank of said river in a generally easterly direction to its outflow in Sops Arm, White Bay;

Then following the western coastline of White Bay in first an easterly and then a southerly direction to the point of commencement but excluding all offshore islands.

©Earl G. Tucker, Queen's Printer



NEWFOUNDLAND REGULATION 56/01

*Open Season Big Game Moose Hunting Order,
Labrador, 2001–2002*
under the
Wild Life Regulations
and the
Wild Life Act

(Filed August 31, 2001)

Under the authority of sections 38 and 114 of the *Wild Life Regulations* and the *Wild Life Act*, I make the following Order.

Dated at St. John's, July 30, 2001.

Kevin Aylward
Minister of Tourism, Culture and Recreation

ORDER

Analysis

- | | |
|---------------------------|----------------|
| 1. Short title | 5. Bag limit |
| 2. Prohibition | 6. Prohibition |
| 3. Moose management areas | 7. Repeal |
| 4. Open season | |

Schedule

Short title

1. This Order may be cited as the *Open Season Big Game Moose Hunting Order, Labrador, 2001-2002*.

*Open Season Big Game Moose Hunting Order,
Labrador, 2001-2002*

56/01

Prohibition	2. The taking of moose is prohibited throughout Labrador, except as provided for in this Order.	
Moose management areas	3. The moose management areas are as described in the Schedule.	
Open season	4. The open season for moose hunting shall be	
	Area No.	Season Dates
	48	Sept. 8, 2001 - Jan. 5, 2002
	49 and 50	Sept. 8, 2001 - Mar. 16, 2002
	51, 52, and 53	Sept. 8, 2001 - Jan. 5, 2002
	53A, 54, 55 and 56	Sept. 8, 2001 - Mar. 16, 2002
	57 and 58	Sept. 8, 2001 - Jan. 5, 2002
	59 and 60	Sept. 1, 2001 - Mar. 16, 2002
	85	Sept. 8, 2001 - Mar. 16, 2002
Bag limit	5. The bag limit shall be one moose per licence.	
Prohibition	6. A person shall not transport or possess any firearms under the authority of a valid game licence without being in possession of an outdoor identification card, or non-resident equivalent card, issued to that person.	
Repeal	7. <i>The Open Season Big Game Moose Hunting Order, Labrador, 2000-2001, Newfoundland Regulation 68/00, is repealed.</i>	

Schedule

(a) Area 48 - Wabush

All that area encompassed by a line commencing at the intersection of the Quebec-Labrador border and 53° 20' north latitude;

Then moving due east to the west shore of Lac Boujonnier;

Then following this shoreline in a southerly direction to the outflow of a river flowing to Bruce Lake;

Then following this river to Bruce Lake;

Then following the shorelines of Bruce Lake, Pegrum Lake, Nault Lake, Steers Lake, and the unnamed rivers interconnecting these lakes;

Then to the north shore of Shabogamo Lake;

Then following Shabogamo Lake to its intersection with 53° 18.5' north latitude;

Then due east to the Quebec North Shore and the Labrador Railway at Shabo;

Then following the railway in a generally southerly direction to Ross Bay Junction;

Then in a generally westerly direction to the east shore of Lac Emerillon;

Then following the shoreline of Lac Emerillon in a generally southerly direction to 66° 22' west longitude;

Then due south to the Labrador-Quebec border;

Then following the border in generally west and north directions to the point of commencement.

(b) Area 49 - Lower Mecatina

All that area of Labrador bounded by a line commencing at the southeast corner of Area 59;

Then following 59° 50' west longitude south to the Quebec Labrador boundary, 52° 00' north latitude;

Then following the Quebec-Labrador boundary due west to 61° 30' west longitude;

Then following 61° 30' west longitude due north to the southwest corner of Area 59;

Then following the south boundary of Area 59 to the point of commencement.

(c) Area 50 - Natashquan

All that area of Labrador bounded by a line commencing at the southeast corner of Area 60;

Then following the south boundary of Area 60 due west the east bank of the Romaine River;

Then following the east bank of the Romaine River, Quebec-Labrador boundary, in a southeasterly direction to the Labrador-Quebec boundary at 52° 00' north latitude;

Then following 52° 00' north latitude due east to the southeast corner of Area 49;

Then following the west border of Area 49 at 61° 30' west longitude due north to the point of commencement.

(d) Area 51 - Grand Falls

All that area of Labrador bounded by a line commencing at the edge of the west bank of the Metchin River where the river intersects the Churchill Road;

Then following the edge of the west bank of the river in a generally northerly direction to its intersection with an unnamed lake at 53° 33' north latitude, 63° 11' west longitude;

Then following a straight line in a generally westerly direction to the summit of Lookout Mountain;

Then following a straight line in a generally northwesterly direction to the summit of an unnamed hill at elevation, 556 metres, 53° 41' north latitude, 64° 29' west longitude;

Then following a straight line in a general southwesterly direction to the intersection of Route 500 and Esker Road;

Then following Route 500 to where the transmission lines cross Route 500, west of the Ossokmanuan bridge;

Then following a straight line in a general southerly direction to the summit of an unnamed hill, elevation 673 metres, 53° 23' north latitude, 65° 07' west longitude;

Then following a straight line in a southeasterly direction to the intersection of the west bank of the Atikonak River and the 735 transmission line;

Then following a straight line in a northeasterly direction to the summit of an unnamed hill of elevation 643 metres, 53° 14' north latitude, 64° 5' west longitude;

Then following a straight line in a northeasterly direction to the summit of an unnamed hill at elevation 456 metres, 53° 11' north latitude, 63° 14' west longitude;

Then following a straight line in a generally easterly direction to 53° 12" north, 63° 30" west longitude;

Then following a straight line in a northerly direction to the west bank at the mouth of the Metchin River;

Then following the edge of the west bank of the river north to the point of commencement.

(e) Area 52 - Grand River

All that area of Labrador bounded by a line commencing at the southeast corner of Area 51, 53° 10' north latitude, 63° 00' west longitude;

Then following 63° 00' west longitude due south to the intersection with 53° 00' north latitude;

Then following a straight line in an easterly-southeasterly direction to the edge of the west bank of the Minipi River at 52° 46' north latitude, 61° 30' west longitude;

Then following 61° 30' west longitude due north to the intersection with the edge of the north bank of the Grand River;

Then following the north bank of the river to the west bank at the mouth of Penus River;

Then following the edge of the west bank of the Penus River to its intersection with 61° 30' west longitude;

Then following 61° 30' west longitude due north to the intersection with the edge of the south bank of the Goose River;

Then following a straight line in a westerly direction to the boundary of Area 51 at 53° 33' north latitude, 63° 11' west longitude;

Then following the boundary of Area 51 to its point on the west bank of the Metchin River at its outflow into Churchill River;

Then following a straight line in a southerly direction to 53° 12" north, 63° 30" west longitude;

Then following a straight line in an easterly direction to 53° 10" north, 63° 00" west longitude;

Then following a straight line in a southerly direction to the point of commencement.

(f) Area 53 - Muskrat Falls

All that area of Labrador bounded by a line commencing at the northeast corner of Area 52;

Then following a straight line in a northeasterly direction to the top of the 1225' peak at Cape Law, on the southwest end of Grand Lake;

Then following a straight line in a southeasterly direction to the top of the 1445' peak at Cape Caribou;

Then following a straight line in a southeasterly direction to the confluence of 53° 31.55' north latitude and 60° 12.05' longitude on the North West River Road;

Then following the North West River Road to the North West River Bridge at the crossing between Little Lake and North West Bight;

Then following the south, then east, shoreline of North West Bight to Sandy Point;

Then following a straight line in a southwesterly direction to the north shore of Churchill, Grand, River;

Then following the north shore of the Grand River to the intersection with the east boundary of Area 52;

Then following the east boundary of Area 52 due south to the point of commencement.

(g) Area 53A - Muskrat Falls

All that area of Labrador commencing at the southwest corner of Area 53;

Then following the south boundary of Area 53 in an easterly direction to North West Point;

Then following a straight line in an easterly direction to McLean Point;

Then following the eastern shoreline of Carter Basin to the confluence of Kenemich River;

Then following the edge of the east bank of Kenemich River to a point at 53° 14' north latitude, 59° 50' west longitude, where the Kenemich River turns to flow from a generally east-northeasterly direction from the Mealy Mountains;

Then following 59° 50' west longitude, due south to 53° 10' north latitude, 59° 50' west longitude;

Then following a straight line to the confluence of Kenamu River and a river locally known as South Branch River;

Then following a straight line to the southeast corner of Area 52 at 52° 46' north latitude, 61° 30' west longitude;

Then following the east boundary of Area 52 due north to the point of commencement.

(h) Area 54 - Grand Lake

All that area of Labrador commencing at the northwest corner of Area 53 and following 61° 30' west longitude due north to the edge of the north bank of the Wapustan River;

Then following a straight line to the confluence of Nipishish Lake and Crooked River;

Then following a straight line to the position 53° 45' north latitude, 60° 15' west longitude;

Then following a straight line to the summit of Sunday Hill in the town of North West River;

Then following a straight line to the south abutment of North West River;

Then following the North West River Road to the confluence of 53° 31.55 north latitude and 60° 12.5' west longitude;

Then following the boundary of Area 53 to the point of commencement.

(i) Area 55 - Double Mer

All that area of Labrador bounded by a line commencing at the south abutment of the North West River Bridge and following the shore line of Hamilton Inlet in a generally northeasterly direction to the confluence of Groswater Bay and the edge of the east bank of Tom Luscombe Brook;

Then following a straight line to the northeast corner of Area 54 where Nipishish Lake flows into Crooked Brook;

Then following the east boundary of Area 54 generally in a southeasterly direction to the point of commencement, excluding all offshore islands.

(j) Area 56 - Kaipokok

All that area of Labrador bounded by a line commencing at the northeast corner of Area 54 where Nipishish Lake flows into the Crooked River;

Then following a straight line in a northwesterly direction to a point on the Kaipokok Lake at 54° 30' north latitude, 61° 00' west longitude;

Then proceeding in a straight line in a northeasterly direction to a point on the south bank of the Kanoiriktok River at 54° 49' 5" north latitude, 60° 30' west longitude;

Then proceeding in a straight line in an easterly direction to the 450 metre summit of Post Hill at 54° 53' 30" north latitude, 59° 45' west longitude;

Then following 59° 45' west longitude due south to the intersection with the north boundary of Area 55;

Then following the north boundary of Area 55, in a southwesterly direction, to the point of commencement.

(k) Area 57 - Paradise River

All that area of Labrador bounded by a line commencing at a point 52° 45' north latitude, 58° 00' west longitude;

Then following 58° 00' west longitude due north to the intersection with 54° 00' north latitude;

Then following 54° 00' north latitude due east to the intersection with the Labrador Coast;

Then following the Labrador Coast in a generally southerly direction, including all the offshore islands, to the North Shore of Caplin Bay;

Then following the North Shore of Caplin Bay in a generally westerly direction to the intersection with 55° 55' west longitude at 53° 07' 20" north latitude;

Then following 53° 07' 20" north latitude in a westerly direction to the intersection with 57° 00' west longitude;

Then following a straight line in a southwesterly direction to the point of commencement.

(l) Area 58 - Alexis River

All that area of Labrador bounded by a line commencing at the southwest corner of Area 57, as described in paragraph (g);

Then following 58° 00' west longitude due south to the Labrador-Quebec border at 52° 00' north latitude;

Then following the 52° 00' north latitude due east to the Labrador coast;

Then following the Labrador coastline in a generally northerly direction, including all the offshore islands, to the north shore of Caplin Bay;

Then following the south boundary of Area 57 to the point of commencement.

(m) Area 59 - Upper Kenamu

All that area of Labrador bounded by a line commencing at the southeast corner of Area 53A, 53° 10' north latitude, 59° 50' west longitude;

Then following 59° 50' west longitude due south to 52° 30' north latitude;

Then following 52° 30' north latitude due west to 61° 30' west longitude;

Then following 61° 30' west longitude due north to the southwest corner of Area 53A;

Then following the south boundary of Area 53A to point of commencement.

(n) Area 60 - Upper Mecatina

All that area of Labrador bounded by a line commencing at the southeast corner of Area 52;

Then following the south boundaries of Areas 52 and 51 in a generally westerly direction to a point on the south boundary of Area 51 at the summit of an unnamed hill of elevation 9,643 metres, 53° 14' north latitude, 64° 05' west longitude;

Then following a straight line in a southeasterly direction to the east bank of the source of the Romaine River at 52° 52' 5" north latitude, 63° 36' 5" west longitude;

Then following the east bank of the Romaine River, Quebec-Labrador boundary, in a southerly direction to the intersection with 52° 30' north latitude;

Then following 52° 30' north latitude east to longitude 61° 30' west;

Then following $61^{\circ} 30'$ west longitude due north to the point of commencement.

(o) **Area 85 - Snegamook**

All that area bounded by a line commencing at the outflow of Nipishish Lake at the Crooked River;

Then following in a north-northwesterly direction to the point at $54^{\circ} 30'$ North, $61^{\circ} 00'$ west;

Then in a northerly direction to $54^{\circ} 41'$ north, $61^{\circ} 00'$ west;

Then in a westerly direction to the unnamed river flowing into Mistinippi Lake at approximately $54^{\circ} 41'$ north, $61^{\circ} 18'$ west;

Then in a generally westerly direction on the south bank of the river to the western extremity of the unnamed lake at approximately $54^{\circ} 44'$ north, $61^{\circ} 46'$ west;

Then in a straight line in a north-northwesterly direction to the southern extremity of the unnamed lake at $54^{\circ} 47'$ north, $61^{\circ} 48'$ west;

Then in a generally northerly direction along the western shore of the above mentioned lake;

Then in a generally northerly, westerly then southerly directions along the unnamed river to approximately $54^{\circ} 46'$ north, $62^{\circ} 00'$ west;


Then in a westerly direction to $54^{\circ} 46'$ north, $62^{\circ} 30'$ west;

Then in a southerly direction to the Naskaupi River at approximately $54^{\circ} 15'$ north, $62^{\circ} 30'$ west;

Then in a generally easterly then southerly directions along the north bank of the Naskaupi River and Wuchusk Lake, and east bank of Naskaupi Lake to the confluence of the Wapustan and Naskaupi Rivers;

Then following a straight line in a general easterly direction
to the point of commencement.

©Earl G. Tucker, Queen's Printer



NEWFOUNDLAND REGULATION 57/01

*Open Season Big Game Moose Hunting Order,
Newfoundland, 2001-2002*
under the
Wild Life Regulations
and the
Wild Life Act

(Filed August 31, 2001)

Under the authority of sections 38 and 114 of the *Wild Life Regulations* and the *Wild Life Act*, I make the following Order.

Dated at St. John's, July 30, 2001.

Kevin Aylward
Minister of Tourism, Culture and Recreation

ORDER

Analysis

- | | |
|---------------------------|----------------|
| 1. Short title | 5. Bag limit |
| 2. Moose management areas | 6. Prohibition |
| 3. Open seasons | 7. Repeal |
| 4. Proof of sex | |

Schedule

Short title

1. This Order may be cited as the *Open Season Big Game Moose Hunting Order, Newfoundland, 2001-2002*.

Moose management
areas
Open seasons

2. The moose management areas shall be as described in the Schedule.

3. (1) The open seasons for moose hunting in the areas described in the Schedule shall be

Area No.	Hunting Season
1 to 13	Sept. 8, 2001 - Dec. 8, 2001
3A, in addition only residents of Harbour Deep who hold a valid hunting licence for this area may hunt there during	Feb. 2, 2002 - Feb. 16, 2002
14	Oct. 6, 2001 - Jan. 5, 2002
15 to 27	Sept. 8, 2001 - Dec. 8, 2001
28 to 36	Oct. 6, 2001 - Jan. 5, 2002
37	Sept. 8, 2001 - Dec. 8, 2001
38	Oct. 6, 2001 - Jan. 5, 2002
39 to 40	Sept. 8, 2001 - Dec. 8, 2001
41	Oct. 6, 2001 - Jan. 5, 2002
42 and 43	Sept. 8, 2001 - Dec. 8, 2001
44	Oct. 6, 2001 - Jan. 5, 2002
45	Sept. 8, 2001 - Dec. 8, 2001
47	Oct. 6, 2001 - Jan. 5, 2002

(2) In addition to subsection (1), hunting by bow and arrow only shall be permitted in the following areas for the periods indicated:

Area No.	Hunting by Bow and Arrow
1, 2, 3, 3A, 4, 5, 6, 7, 8, 9, 10, 11, 12, 13, 15, 16, 17, 18, 19, 20, 21, 22, 22A, 23, 24, 25, 26, 27, 37, 39, 39A, 40, 42, 43 and 45	Aug. 25, 2001 to Sept. 7, 2001
14, 28, 29, 30, 31, 32, 33, 34, 35, 36, 38, 41, 44 and 47	Sept. 22, 2001 to Oct. 5, 2001

*Open Season Big Game Moose Hunting Order,
Newfoundland, 2001-2002*

57/01

Proof of sex	4. The holder of a big game licence to hunt, take or kill female only animals shall, upon request of a wildlife officer, produce the head of the animal.
Bag limit	5. The bag limit is one moose as specified in each licence.
Prohibition	6. A person shall not transport or possess any firearms under the authority of a valid game licence without being in possession of an outdoor identification card, or non-resident equivalent card, issued to the person.
Repeal	7. The <i>Open Season Big Game Moose Hunting Order, Newfoundland, 2000-2001</i>, Newfoundland Regulation 69/00, is repealed.

Schedule

(a) Management Area 1 - St. Anthony

All that area of the Island of Newfoundland commencing at the junction of the Northern Peninsula Highway and the Viking Trail at Eddies Cove;

Then following a straight line to the closer point to the coastline of the Straits of Belle Isle;

Then following the coastline in a generally northeasterly direction to Cape Norman;

Then following the coastline of Pistolet Bay, Ha Ha Bay to Cape Onion;

Then following the coastline of Sacred Bay around Cape Ardoise, Cobbler Point, south around Goose Cape, the northern shoreline of Hare Bay to Boiling Brook;

Then following a straight line in a generally northwesterly direction to a point on the Viking Trail opposite the access road to the St. Anthony Airport;

Then following the Viking Trail in a generally westerly direction to the point of commencement, excluding all off-shore islands except Quirpon Island.

(b) Management Area 2 - Portland Creek

All that area of the Island of Newfoundland beginning at a point lying northeast of Shallow Bay on the Gulf of St. Lawrence at the original low water mark, that point having UTM co-ordinates 444,942 metres east and 5,536,177 metres north;

Then following the coastline in a generally northeasterly direction to the mouth of Eddies Brook at Eddies Cove West;

Then following a straight line in a generally southeasterly direction to a large pond on the headwaters of Soufflets River,

named Rocky Stent, UTM co-ordinates 518,412 metres east and 5,596,488 metres north;

Then following a straight line to UTM co-ordinates 512,823 metres east and 5,594,406 metres north;

Then following a straight line to UTM co-ordinates 498,859 metres east and 5,586,620 metres north;

Then following a straight line to UTM co-ordinates 493,838 metres east and 5,580,027 metres north;

Then following a straight line to UTM co-ordinates 484,851 metres east and 5,564,824 metres north;

Then following a straight line to UTM co-ordinates 474,730 metres east and 5,562,839 metres north;

Then following a straight line to UTM co-ordinates 471,548 metres east and 5,559,765 metres north;

Then following a straight line to UTM co-ordinates 476,223 metres east and 5,550,032 metres north;

Then following a straight line to UTM co-ordinates 474,661 metres east and 5,548,530 metres north;

Then following a straight line to UTM co-ordinates 464,624 metres east and 5,531,418 metres north;

Then following a straight line to UTM co-ordinates 462,454 metres east and 5,531,331 metres north;

Then following a straight line to UTM co-ordinates 461,359 metres east and 5,530,177 metres north;

Then following a straight line to UTM co-ordinates 460,194 metres east and 5,531,447 metres north;

Then following a straight line to the point of commencement, excluding all offshore islands.

(c) Management Area 3 - Harbour Deep

All that area of the Island of Newfoundland beginning at UTM co-ordinates 466,346 metres east and 5,513,256 metres north on the Gros Morne National Park boundary;

Then following a straight line to UTM co-ordinates 461,187 metres east and 5,520,629 metres north;

Then following a straight line to UTM co-ordinates 461,359 metres east and 5,530,177 metres north;

Then following a straight line to UTM co-ordinates 462,454 metres east and 5,511,331 metres north;

Then following a straight line to UTM co-ordinates 464,624 metres east and 5,531,418 metres north;

Then following a straight line to UTM co-ordinates 474,661 metres east and 5,548,530 metres north;

Then following a straight line to UTM co-ordinates 476,233 metres east and 5,500,325 metres north;

Then following a straight line to UTM co-ordinates 471,548 metres east and 5,559,765 metres north;

Then following a straight line to UTM co-ordinates 474,730 metres east and 5,562,839 metres north;

Then following a straight line to UTM co-ordinates 484,851 metres east and 5,564,824 metres north;

Then following a straight line to UTM co-ordinates 493,838 metres east and 5,580,027 metres north;

Then following a straight line to UTM co-ordinates 498,859 metres east and 5,586,620 metres north;

Then following a straight line to UTM co-ordinates 512,823 metres east and 5,594,406 metres north;

Then following a straight line to Rocky Stent Pond on the headwaters of the Soufflets River, at UTM co-ordinates 518,412 metres east and 5,596,488 metres north;

Then following a straight line to a generally easterly direction to Williamsport at the head of Fourche Harbour;

Then following the coastline in a generally southerly direction to Great Coney;

Then following a straight line in a generally southwesterly direction to UTM co-ordinates 466,346 metres east and 5,513,256 metres north on the boundary of the Gros Morne National Park, excludes all offshore islands and excludes Area 3A.

(d) Management Area 3A - Harbour Deep

All that area of the Island of Newfoundland commencing at the western extremity of a pond on the Soufflets River where this point intersects Area 3 boundary, Harbour Deep, at co-ordinates 512,823 metres east and 5,594,406 metres north;

Then following a straight line in a generally southwesterly direction to a pond northeast of Lake Michel co-ordinates 504,900 metres east and 5,571,600 metres north;

Then following a straight line in a generally southeasterly direction to a pond on the Little Harbour Deep River co-ordinates 509,700 metres east and 5,567,600 metres north;

Then following the northern shoreline of this pond and the northern bank of the Little Harbour Deep River to a main tributary co-ordinates 519,400 metres east and 5,570,200 metres north;

Then following a straight line in a generally northeasterly direction to a pond on the Soufflets River co-ordinates 5,284,00 metres east and 5,589,000 metres north;

Then following the southern shoreline of this pond, the southern bank of the Soufflets River, and the Area 3 Boundary to the point of commencement.

(e) Management Area 4 – Taylors Brook

All the area of the Island of Newfoundland bounded by a line beginning at the point on Route 430 where this highway intersects with the Gros Morne National Park boundary;

Then following the park boundary to UTM coordinates 466,346 metres east and 5,513,256 metres north;

Then following a straight line in an easterly direction to the brook flowing into the southernmost point in Great Coney Arm;

Then following the coastline of White Bay in a generally southerly then northeasterly direction to the outflow of Little Chouse Brook in White Bay;

Then following Little Chouse Brook in a southeasterly direction to its source in Little Chouse Brook Pond;

Then following the western shoreline of this pond to its southern extremity;

Then following a straight line due south to its intersection with Main Brook at UTM coordinates 520,375 metres east and 5,486,500 metres north;

Then following this brook and waterways in a general southeastern direction to its source in Upper Indian Pond;

Then following the western shoreline of Upper Indian Pond to the outflow of a small stream exiting the said pond at its southwestern extremity;

Then following this stream to its outflow in Indian Brook;

Then following Indian Brook in a southeasterly direction to a dam at UTM coordinates 527,700 metres east and 5,468,750 metres north;

Then following a straight line in a southerly direction to the intersection of an access road and Route 1, the Trans Canada Highway, TCH, at UTM coordinates 528,000 metres east and 5,468,100 metres north;

Then following the TCH in a westerly direction to a point due south of the northeastern extremity of Birchy Lake;

Then following a straight line to said point on Birchy Lake;

Then following the southwestern shoreline of Birchy Lake and the southern and western shore of Sandy Lake to its intersection with the former Railway Bridge near Howley;

Then following the northern shoreline of Grand Lake to the western abutment of Main Dam on Junction Brook;

Then following the north bank of the Humber Canal and Spillway to Route 1;

Then following Route 1 to its intersection with Route 430;

Then following Route 430 to the point of commencement but excluding all offshore islands.

(f) Management Area 5 - Trout River

All that area of the Island of Newfoundland bounded by a line beginning at the Gros Morne National Park boundary on the Gulf of St. Lawrence near Trout River;

Then following this boundary line where it intersects with Route 430;

Then following Route 430 to its intersection with the Trans Canada Highway, TCH, in the Town of Deer Lake;

Then following the TCH to the Humber Canal Spillway Crossing;

Then following the southeast shoreline of Deer Lake and the Humber River to Humber Arm;

Then crossing the mouth of Humber River and following the Northern Shore of the Bay of Islands to the point of commencement.

(g) Management Area 6 - Corner Brook

All that area of the Island of Newfoundland bounded by a line beginning at the mouth of the Humber River in Corner Brook;

Then following a straight line to the closest point on the TCH;

Then following the TCH in a generally southerly direction to where it crosses Southwest Brook;

Then following this brook to St. George's River;

Then following the northern shoreline of St. George's River, St. George's Bay, and the coastline in a generally northerly direction to the point of commencement, but excluding the Port au Port Peninsula and excluding all offshore islands.

(h) Management Area 7 - South Brook

All that area of the Island of Newfoundland beginning at the Humber Canal Spillway Crossing;

Then following the south bank of the Humber Canal to Main Dam;

Then following the northern shore of Grand Lake, the railway bridge over Main Brook, near Howley, and the eastern shoreline of Grand Lake to its southeastern extremity;

Then following the Camp 33 Road to the TCH;

Then following the TCH, in a generally northerly direction to the mouth of Humber River;

Then following the southeastern bank of the Humber River and the southeastern shoreline of Deer Lake to the point of commencement.

(i) Management Area 8 - St. Georges

All that area of the Island of Newfoundland bounded by a line beginning at the mouth of Crabbes River;

Then following the coastline of St. George's Bay in a generally northerly direction to the mouth of the St. George's River;

Then following the north bank of St. George's River to the Trans Canada Highway, TCH;

Then following the TCH in a generally northerly direction to Camp 33 Road;

Then following Camp 33 Road to the southwestern extremity of Grand Lake;

Then following the shoreline of Grand Lake to the outlet of Little Grand Lake Brook;

Then following Little Grand Lake Brook to its source at the outlet of Little Grand Lake;

Then following a straight line to the western extremity of North Lake;

Then following a straight line to the western extremity of Dennis Pond;

Then following a straight line to the northwestern extremity of John Mary Pond;

Then following a straight line to the western extremity of Butt's Pond;

Then following a straight line to the northwest extremity of Hungry Grove Pond;

Then following the western shoreline of Hungry Grove Pond to its outlet in Crabbes River;

Then following the north bank of Crabbes River to the point of commencement.

(j) Management Area 9 - Auguille Mountains

All that area of the Island of Newfoundland bounded by a line beginning at the mouth of Crabbes River in the district of St. George's;

Then following the Crabbes River to the TCH bridge crossing that river;

Then following that highway in a generally southwesterly direction to the bridge crossing South Branch River, the South Branch of the Grand Codroy River;

Then following the northern and/or western bank of this river and the Grand Codroy River to its mouth;

Then following the coastline in a generally northerly direction to the point of commencement but excluding all off-shore islands.

(k) Management Area 10 - Port aux Basques

All that area of the Island of Newfoundland bounded by a line beginning at the mouth of Grand Codroy River;

Then following the northern and/or western bank of this river to the bridge crossing South Branch River, the South Branch of the Grand Codroy River;

Then following the Trans Canada Highway in a generally northeasterly direction to the Crabbes River;

Then following the northern bank of Crabbes River in a generally southeasterly direction to the stream flowing out of Hungry Grove Pond;

Then following a straight line to the head of North Bay, La Poile Bay;

Then following the coastline in a generally westerly and then northerly direction to the point of commencement.

(l) Management Area 11 - Dashwoods

All that area of the Island of Newfoundland bounded by a line beginning at North Bay, LaPoile Bay;

Then following a straight line northwest to the point where the stream flowing out of Hungry Grove Pond enters Crabbes River;

Then following the western bank of this stream and the western shoreline of Hungry Grove Pond to its northwestern extremity;

Then following a straight line northeast to the western extremity of Butt's Pond;

Then following a straight line northeast to the northwestern extremity of John Mary Pond;

Then following a straight line to the western extremity of Dennis Pond;

Then following a straight line northwest to the western extremity of North Lake;

Then following a straight line north to the mouth of Little Grand Lake Brook;

Then following the north bank of Little Grand Lake Brook and Little Grand Lake and Lewaseechjeech Brook to its northern tributary;

Then following this tributary to its headwaters pond;

Then following a straight line south to the outlet of Lloyds Lake;

Then following the southern shore of Lloyds Lake, the south bank of Lloyds River to King George IV Lake;

Then following the western shoreline of King George IV Lake to the southermost end of King George IV Lake;

Then following a straight line southwest to the point of commencement.

(m) Management Area 12 - Buchans

All that area of the Island of Newfoundland bounded by a line beginning at the outlet of Little Grand Lake Brook;

Then following the southeastern shore of Grand Lake to the mouth of Hinds Brook;

Then following Hinds Brook to Hinds Lake;

Then following the northern shore of Hinds Lake to the southeastern extremity of Hinds Lake;

Then following a straight line to the northwestern extremity of Buchans Lake;

Then following the western shoreline of Buchans Lake to Buchans Brook;

Then following Buchans Brook to its outlet in Red Indian Lake;

Then following the northern shoreline of Red Indian Lake in first an easterly direction and then in a southerly direction to Exploits Dam;

Then following the southern shoreline of Red Indian Lake in a generally southwesterly direction to the mouth of Lloyds River;

Then following Lloyds River to the outlet of Lloyds Lake;

Then following a straight line north to the headwaters pond of the northern tributary to Lewaseechjeech Brook;

Then following this tributary stream west to the main stream of Lewaseechjeech Brook to Little Grand Lake;

Then following the northern shoreline of Little Grand Lake and Little Grand Lake Brook west to the point of commencement and the shoreline refers to high water mark.

(n) Management Area 13 - Gaff Topsails

All that area of the Island of Newfoundland bounded by a line beginning at the mouth of Hinds Brook in Grand Lake;

Then following the northeast shoreline of Grand Lake, the main Brook and southern shoreline of Sandy Lake to Kitty's Brook;

Then following Kitty's Brook in generally easterly direction to the T' Railway at Kitty's Brook;

Then following the T' Railway east to where it crosses Barney's Brook;

Then following a straight line to the northern extremity of Little Sandy Pond;

Then following the northern and eastern shoreline of little Sandy Pond to a small stream located at the southern extremity of the that pond;

Then following this stream in a southeasterly direction to its outlet in South Brook;

Then following South Brook to a point approximately 1.6 kilometres west of the Trans Canada Highway, TCH;

Then following a straight line to the closest point on the TCH;

Then following the TCH east to the Town of Badger;

Then following the shortest straight line distance from the TCH to the south bank of the Exploits River;

Then following the south bank of the Exploits River to Exploits Dam;

Then following the shoreline of Red Indian Lake in first a generally northerly direction and then a westerly direction to the mouth of Buchans Brook;

Then following the western bank of Buchans Brook to Buchans Lake;

Then following the western shoreline of Buchans Lake to its northern extremity;

Then following a straight line to the southeast extremity of Hinds Lake;

Then following the northern shoreline of Hinds Lake and the north bank of Hinds Brook to the point of commencement.

(o) Management Area 14 - Baie Verte

All that area of the Island of Newfoundland lying generally north of a line beginning at the mouth of South Brook in Halls Bay;

Then following the north bank of this brook south to the Trans Canada Highway, TCH, Bridge;

Then following the TCH in a generally westerly direction to its junction with the old TCH roadway at UTM coordinates 528,000 metres east and 5,468,100 metres north;

Then following a straight line in a northwesterly direction to its intersection with the dam on Indian Brook at UTM coordinates 527,700 metres east and 5,468,750 metres north;

Then following Indian Brook in a northwesterly direction to the mouth of a small stream entering the brook at UTM coordinates 524,300 metres east and 5,468,950 metres north approximately 1.5 kilometres southeast of Lake Buck;

Then following this stream in a northeasterly direction to its source on Upper Indian Pond;

Then following the western shoreline of Upper Indian Pond to its western extremity and the mouth of a small stream at UTM coordinates 523,950 metres east and 5,484,000 metres north;

Then following this brook in a northwesterly direction to a point on an unnamed pond with UTM coordinates 520,375 metres east and 5,486,500 metres north;

Then following a straight line to the southern extremity of Little Chouse Brook Pond;

Then following the western shoreline of this pond to the outflow of Little Chouse Brook;

Then following this brook to its outflow in White Bay;

Then following the coastline of White Bay around the Baie Verte Peninsula to Green Bay and following the coastline of Green Bay and Notre Dame Bay to the point of commencement. All offshore islands excluded.

(p) Management Area 15 - Twin Lakes

All that area of the island of Newfoundland bounded by a line beginning at the mouth of South Brook in Halls Bay;

Then following the coastline of Notre Dame Bay in a generally easterly direction to the mouth of the Exploits River in the Bay of Exploits;

Then following the south bank of the Exploits River in a generally westerly direction to Badger;

Then following the Trans Canada Highway in a generally northerly direction to the point where it crosses South Brook at Halls Bay;

Then following the western bank of South Brook to the point of commencement. Excluding all offshore islands, except Pilley's Island, Triton Island, Long Island and Sunday Cove Island.

(q) Management Area 16 - Sandy Badger

All that area of the Island of Newfoundland bounded by a line beginning at the mouth of Noel Paul's Brook in the Exploits River;

Then following the south bank of the Exploits River in an easterly direction to the mouth of Great Rattling Brook;

Then following the west bank of Great Rattling Brook to its first tributary;

Then following a straight line to the eastern extremity of Island Pond, 4.8 kilometres southeast of Grand Falls;

Then following a straight line in a southwesterly direction to the eastern extremity of Pistol Lake;

Then following a straight line in a southeasterly direction to the pond on the headwaters of the South Great Rattling Brook;

Then following a straight line west to the northern extremity of Gulp Pond;

Then following a straight line westerly to the northern extremity of Island Pond, west of Crooked Lake;

Then following a straight line northeasterly to the outlet of Noel Paul's Steady;

Then following Noel Paul's Brook to the point of commencement.

(r) Management Area 17 - Millertown

All the area of the Island of Newfoundland beginning at the northeast extremity of Lloyds Lake;

Then following the eastern bank of Lloyds River to Red Indian Lake;

Then following the eastern shoreline of Red Indian Lake to Exploits Dam;

Then following the south bank of the Exploits River to the mouth of Noel Paul's Brook;

Then following the western bank of Noel Paul's Brook to the outlet of Noel Paul's Steady;

Then following a straight line in a southwesterly direction to the northern extremity of Island Pond;

Then following the eastern shoreline of Island Pond to its southern extremity;

Then following a straight line in a generally western direction to the southern extremity of Blizzard Pond;

Then following a straight line in a northwesterly direction to the point of commencement and the shoreline refers to high water mark.

(s) Management Area 18 - Granite Lake

All that area of the Island of Newfoundland bounded by a line beginning at the northeastern extremity of Lloyds Lake;

Then following a straight line to the southern extremity of Blizzard Pond;

Then following a straight line to the southern extremity of Island Pond;

Then following a straight line to the southern extremity of Cold Spring Pond;

Then following a straight line to the southern extremity of Wolf Lake;

Then following a straight line to the northern extremity of Top Pond;

Then following a straight line to the southern extremity of Buck Lake;

Then following a straight line to the closest point of the Burgeo Highway;

Then following the Burgeo Highway in a northerly direction to the bridge crossing Lloyds River;

Then following Lloyds River and the southern shoreline of Lloyds Lake to the point of commencement.

(t) Management Area 19 - Grey River West

All that area of the Island of Newfoundland commencing at North Bay;

Then following a straight line in a generally northeasterly direction to the southern extremity of King George IV Lake;

Then following the east shoreline of King George IV Lake to Lloyds River;

Then following Lloyds River to where it crosses the Burgeo Highway;

Then following the Burgeo Highway in a southerly direction to the closest point of Buck Lake;

Then following a straight line in an easterly direction to the southwestern extremity of Buck Lake;

Then following a straight line to the northwestern extremity of Top Pond;

Then following a straight line in a generally eastern direction for a distance of 16 kilometres to the western bank of White Bear River;

Then following the western bank of White Bear River in a southerly direction to White Bear Bay;

Then following the coast line in a generally westerly direction to the point of commencement but excluding all off-shore islands.

(u) Management Area 20 - Round Pond

All that area of the Island of Newfoundland beginning at the mouth of d'Espoir Brook in North Bay, Bay d'Espoir;

Then following a straight line to the southern extremity of Cold Spring Pond;

Then following a straight line to the southeastern extremity of Island Pond, west of Crooked Lake;

Then following the eastern shoreline of Island Pond to its northern extremity;

Then following a straight line in an easterly direction to the northern extremity of Gulp Pond;

Then following a straight line in an easterly direction to the pond on the headwaters of South Great Rattling Brook;

Then following a straight line in a southeasterly direction to the Northwest Gander River at the point where the river which runs out of Coy Pond enters it;

Then following the Northwest Gander River in a southwesterly direction to the point where Stormy Brook enters into it;

Then following this brook to a small pond at its headwaters;

Then following a straight line to the southwestern extremity of Matthew's Pond;

Then following a straight line to the southeastern arm of Long Pond Reservoir, the dam;

Then following the southeastern shoreline of Long Pond Reservoir to its southern extremity;

Then following Salmon River to its mouth in East Bay, Bay D'Espoir;

Then following the coast line to the point of commencement, but excluding all offshore islands.

(v) Management Area 21 - Rattling Brook

All that area of the Island of Newfoundland bounded by a line beginning at the eastern extremity of Island Pond;

Then following a straight line in a northeasterly direction to the first western tributary of Great Rattling Brook;

Then following the west bank of Great Rattling Brook to its mouth in the Exploits River;

Then following the southern bank of the Exploits River and Bay of Exploits to the mouth of Rattling Brook;

Then following Rattling Brook to its outlet from Rattling Lake;

Then following the southern shoreline of Rattling Lake to the stream flowing from Upper Christmas Pond;

Then following this stream to Upper Christmas Pond and the southern shoreline of the pond to the main channel of the stream flowing from Lewis Lake;

Then following this channel to its source at Lewis Lake, and the southern shoreline of Lewis Lake to a stream entering said Lake from Little Dowd Pond;

Then following this stream to Little Dowd Pond;

Then following the shoreline of Little Dowd Pond to the mouth of the stream entering from Dowd Pond;

Then following this stream and the shoreline of Dowd Pond to the mouth of a brook entering Dowd Pond at its south-eastern extremity;

Then following a straight line to the mouth of Great Gull River on the Northwest Gander River;

Then following the south bank of the Northwest Gander River to the mouth of a river which runs out of Coy Pond;

Then following a straight line in a westerly direction to a small pond on the headwaters of South Great Rattling Brook;

Then following a straight line in a northwesterly direction to the eastern extremity of Pistol Lake;

Then following a straight line to the point of commencement.

(w) Management Area 22 – Lewisporte

All that area of the Island of Newfoundland bounded by a line beginning at the eastern abutment of the Trans Canada Highway, TCH, Bridge crossing Rattling Brook;

Then following the eastern bank of Rattling Brook to the Bay of Exploits;

Then following the eastern shoreline of the Bay of Exploits and Gander Bay to the mouth of Gander River, to the T-Railway bridge crossing the Gander River near Glenwood;

Then following the main line of the railway for approximately 1.6 kilometres west to the intersection with the transmission line;

Then following the transmission line in a generally westerly direction to its intersection with the brook flowing from Little Dowd Pond;

Then following this brook to Lewis Lake and the southern shoreline of this Lake to the outlet of a stream flowing to Upper Christmas Pond;

Then following this stream and the shoreline of Upper Christmas Pond to the mouth of a stream exiting this pond into Rattling Lake;

Then following the southern shoreline of this Lake to the outflow of Rattling Brook from Rattling Lake;

Then following Rattling Brook to the point of commencement, but excluding all offshore islands except Thwart, Chapel, New World, Upper Black, Farmers, Coal All, Dunnage, Birchy, and Sivier Islands, which are included in this management area. Excluding Area 22A.

(x) Management Area 22A - Lewisporte

All that area of the Island of Newfoundland bounded by a line beginning at the eastern abutment of the Trans Canada Highway, TCH, Bridge crossing Rattling Brook;

Then following the eastern bank of Rattling Brook to the bridge on Route 351;

Then following Route 351 in an easterly direction past Norris Arm to its intersection with the TCH;

Then following the TCH to the bridge crossing Gander River;

Then following the west bank of the Gander River to the railway bridge crossing the Gander River near Glenwood;

Then following the T-Railway for approximately 1.5 kilometres to the intersection with the transmission line;

Then following the transmission line in a generally westerly direction to its intersection with the brook flowing from Little Dowd Lake;

Then following this brook to Lewis Lake and the southern shoreline of this Lake to the outlet of a stream flowing to Upper Christmas Pond;

Then following this stream and the shoreline of Upper Christmas Pond to the mouth of a stream exiting this pond into Rattling Lake;

Then following the southern shoreline of this Lake to the outflow of Rattling Brook from Rattling Lake;

Then following Rattling Brook to the point of commencement.

(y) Management Area 23 - Bonavista North

All that area of the Island of Newfoundland bounded by a line beginning at the mouth of Gambo Brook in Freshwater Bay, Bonavista Bay;

Then following the western bank of the Gambo Brook to the Trans Canada Highway, TCH;

Then following the TCH in a generally westerly direction to the eastern end of Gander Lake;

Then following a straight line to the closest point of Gander Lake;

Then following a line equidistant from the northern and southern shorelines of Gander Lake to the point having co-ordinates 48° 55' north and 54° 55' west;

Then turning in a generally northerly direction to follow a line equidistant from the eastern and western shorelines of Gander Lake and the eastern and western banks of the Gander River to the centre of the T'Railway bridge crossing the Gander River;

Then following the Railway to the eastern bank of the Gander River;

Then following the eastern bank of the Gander River to its mouth in Gander Bay;

Then following the eastern coastline of Gander Bay, the coastline of Hamilton Sound and the coastline of Notre Dame Bay in a generally easterly direction to Cape Freels;

Then following the coastline of Bonavista Bay in a generally southerly direction to the point of commencement but excluding all offshore islands.

Note To Hunters

Hunting is prohibited on the Gander International Airport property as described below:

Gander International Airport Property

All that parcel of land starting on the north shore of Gander Lake at a point, UTM coordinates 675,566 metres east and 5,422,746 metres north, due south of the intersection of Cooper Boulevard with the TCH;

Then continuing east on the shoreline of Gander Lake to the Town of Gander boundary;

Then following the boundary in a generally northerly direction to its intersection with the TCH;

Then continuing west on the TCH to a point closest to the southeastern corner of the airport security fence;

Then following the fence in a generally northerly direction to its intersection with Circular Road, next to Hangar 21;

Then continuing west on Circular Road to the intersection of the Boot Pond Road;

Then from the Boot Pond Road, continuing west on the T'Railway, to the eastern boundary of the Gander Industrial Park;

Then running in a generally northwesterly direction along the eastern boundary of the adjoining properties of the Industrial Park, the Town of Gander Cemetery and the Department of National Defence housing site, around to Cooper Boulevard;

Then south on Cooper Boulevard to its intersection with the TCH;

Then due south of the intersection to the point of commencement.

(z) Management Area 24 - Northwest Gander

All that area of the Island of Newfoundland bounded by a line beginning at the mouth of a small stream entering Dowd Pond at its southeastern extremity;

Then following the shoreline of this lake to the outlet of a stream exiting Dowd Pond into Little Dowd Pond;

Then following this stream to Little Dowd Pond and the shoreline of said lake to a stream outlet at its northwestern extremity;

Then following this stream to its intersection with the Newfoundland and Labrador Hydro Transmission line;

Then following the transmission line in a generally easterly direction to its intersection with the T'Railway approximately 1.6 kilometres west of Glenwood;

Then following the T'Railway to the center of the T'Railway bridge crossing the Gander River at Glenwood;

Then following a line equidistant from the eastern and western banks of the Gander River and the eastern and western shoreline of Gander Lake to the point having coordinates 48° 55' north and 54° 55' west;

Then following a straight line to the eastern bank of the mouth of the Southwest Gander River;

Then following the eastern bank of the Southwest Gander River to the mouth of Dennis Brook;

Then following a straight line to the mouth of Gull River in the Northwest Gander River;

Then following a straight line to the point of commencement.

(aa) Management Area 25 - Bay D'Espoir

All that area of the Island of Newfoundland bounded by a line beginning at the mouth of Salmon River, East Bay, Bay D'Espoir;

Then following this river in a northerly direction to the southern extremity of Long Pond Reservoir;

Then following the southeastern shoreline of Long Pond Reservoir to its southeastern arm of Long Pond Reservoir, Dam;

Then following a straight line northeast to the southwestern extremity of Matthew's Pond;

Then following a straight line north to the headwaters of a pond on Stormy Brook;

Then following this brook to its outlet in Northwest Gander River;

Then following the south bank of the Northwest Gander River to Great Gull River;

Then following Great Gull River to the northern extremity of Great Gull Lake;

Then following the eastern shoreline of Great Gull Lake to its southern extremity;

Then following a straight line south to a point on the western bank of the Bay du Nord River approximately 5.5 kilometres north of Anmalijek Lake to the point where the second tributary enters this river from the east;

Then following the western bank of the Bay du Nord River to Anmalijek Lake;

Then following the western shoreline of Anmalijek Lake to its southwestern extremity;

Then following a straight line southwest to the northeastern extremity of Train Hill Pond;

Then following a straight line southeast to Smokey Falls on the Bay du Nord River;

Then following the western bank of the Bay du Nord River to its mouth in Belle Bay, Fortune Bay;

Then following the coastline of Belle Bay, Great Bay, Connaigre Bay, Hermitage Bay and Bay D'Espoir to the point of commencement but excluding all offshore islands except Long Island, Bois Island and Chapel Island.

(bb) Management Area 26 - Jubilee Lake

All that area of the Island of Newfoundland bounded by a line beginning at the west bank of the mouth of the Bay du Nord River in Belle Bay, Fortune Bay;

Then following the west bank of the Bay du Nord River to Smokey Falls;

Then following a straight line to northeastern extremity of Train Hill Pond;

Then following a straight line to the southwestern extremity of Anmalijek Lake;

Then following the western shoreline of Anmalijek Lake to the point where the Bay du Nord River enters it;

Then following the western bank of the Bay du Nord River to the point where its second tributary enters from the east, approximately 5.5 kilometres north of Anmalijek Lake;

Then following a straight line north to the southern extremity of Great Gull Lake;

Then following a straight line southeast to Mt. Sylvester;

Then following a straight line east to the northwestern extremity of Norseman's Pond;

Then following a straight line east to the northeastern extremity of Norseman's Pond;

Then following a straight line in southerly direction to a high point of land, elevation 852 metres, east of Norseman's Pond with UTM coordinates 692,075 metres east and 5,337,650 metres north;

Then following a straight line west to the southeastern extremity of Norseman's Pond;

Then following a straight line southwest to Friar Head, Fortune Bay;

Then following the coastline in a generally westerly direction the coastline of Fortune Bay to the point of commencement, but excluding all offshore islands except Rencontre Island.

(cc) Management Area 27 - Terra Nova

All that area of the Island of Newfoundland bounded by a line beginning at the mouth of Great Gull River on the Northwest Gander River;

Then following a straight line east to the mouth of Dennis Brook on the Southwest Gander River;

Then following a straight line east to the western extremity of the pond at the headwaters of Riverhead Brook;

Then following the northern shoreline of this pond to its outlet;

Then following the north bank of Riverhead Brook to its mouth in Gambo Pond;

Then following the southern shoreline of Gambo Pond to the second tributary of Parsons Pond Brook where it enters Gambo Pond;

Then following the west bank of Parsons Pond Brook to its outlet from Parsons Pond;

Then following a straight line east to the western extremity of Maccles Lake;

Then following the southern shoreline of Maccles Lake to the mouth of a small stream flowing into the eastern end of that lake at Miller's Angle at an approximate location of 48° 36' 36" north latitude and 54° 7' 30" west longitude;

Then following that stream to its intersection with the T'Railway;

Then following the T'Railway in a generally southerly direction to its intersection with Salmon River;

Then following upstream the west bank of the Salmon River to Salmon Pond;

Then following the western shoreline in Salmon Pond to the stream outlet at its southwestern extremity;

Then following this tributary upstream in a generally southwesterly direction to the most northwesterly point of a small pond located at 48° 19' 7" north latitude and 54° 22' 30" west longitude;

Then following that stream to Saddle Pond;

Then following the southern shoreline of Saddle Pond to its eastern extremity;

Then following in a straight line in a generally southwesterly direction to the western extremity of Norseman's Pond;

Then following a straight line to Mount Sylvester;

Then following a straight line to the southern extremity Great Gull Lake;

Then following the eastern shoreline of Great Gull Lake to its outlet in Great Gull River;

Then following Great Gull River to the point of commencement.

(dd) Management Area 28 - Black River

All that area of the Island of Newfoundland bounded by a line beginning at Friar Head in Fortune Bay;

Then following a straight line to the southeastern end of Norseman's Pond;

Then following a straight line in a northeasterly direction to a point of land, elevation 852 metres, east of Norseman's Pond with UTM coordinates 692,075 metres east and 5,337,650 metres north;

Then following a straight line in a northerly direction to the northeastern extremity of Norseman's Pond;

Then following a straight line to the western extremity of Norseman's Pond;

Then following a straight line in a generally northeasterly direction to the eastern extremity of Saddle Pond;

Then following the southern shoreline of Saddle Pond to the stream at its northern extremity;

Then following this stream in a generally northeasterly direction to the most northwesterly point of a small pond located at 48° 19' 7" north latitude and 54° 22' 30" west longitude;

Then following in a generally northeasterly direction a stream flowing from the outlet of Salmon Pond at the southwestern extremity of that pond;

Then following the west bank of Salmon Pond and Salmon River in a generally northeasterly direction to its intersection with the T'Railway;

Then following the T'Railway in a generally northerly direction to a small stream flowing into the eastern end of Maccles Lake at Miller's Angle at an approximate location of 48° 36' 40" north latitude and 54° 07' 18" west longitude;

Then following downstream the eastern bank of that stream to Maccles Lake;

Then following the southern shoreline of Maccles Lake in a generally westerly direction to the western extremity of that lake;

Then following a straight line to the outlet of Parsons Pond;

Then following the eastern bank of this brook to its mouth in Gambo Pond;

Then following the southern shoreline of Gambo Pond and the south bank of Gambo River to its mouth in Freshwater Bay, Bonavista Bay;

Then following the coastline of Bonavista Bay and the boundary of Terra Nova National Park to the mouth of Southwest River, Port Blandford;

Then following the western bank of the Southwest River to the TCH;

Then following the TCH in a generally southerly direction to its intersection with the road to Come-by-Chance;

Then following the coastline of Placentia Bay to the mouth of Piper's Hole River;

Then following the western bank of Piper's Hole River to the Burin Peninsula Highway, Route 210;

Then following this highway and Route 211 to Terrenceville;

Then following the coastline of Fortune Bay to the point of commencement, but excluding all offshore islands and excluding all parts of Terra Nova National Park.

(ee) Management Area 29 - Bonavista Peninsula

All that area of the Island of Newfoundland bounded by a line beginning at the TCH Bridge crossing Southwest River, Port Blandford;

Then following the western bank of Southwest River to its mouth in Clode Sound;

Then following the shoreline of Bonavista Bay and Trinity Bay to the community of Sunnyside;

Then following the road leading from Sunnyside to the TCH;

Then following the TCH to the point of commencement excluding Random Island, Area 47, and all other offshore islands.

(ff) Management Area 30 - Burin Peninsula Knee

All that area of the Island of Newfoundland bounded by a line beginning at the western abutment of the bridge on Route 210 crossing Piper's Hole River;

Then following the western bank of Piper's Hole River to the coastline;

Then following the coastline of Placentia Bay in a generally southwesterly direction to Mortier Bay;

Then following the coastline of Mortier Bay and Southwest Arm in a generally westerly direction to the point where Route 210 crosses Southwest Arm;

Then following Route 210 in a generally northwesterly direction to its intersection with Route 213;

Then following Route 213 in a generally northwesterly direction to Garnish;

Then following the shortest straight line distance of the coastline to Fortune Bay;

Then following the coastline of Fortune Bay in a generally northeasterly direction to Terrenceville;

Then following Routes 211 and 210 to the point of commencement but excluding all offshore islands, except Sound Island, Woody Island and Bar Haven Island.

(gg) Management Area 31 - Placentia

All that area of the Island of Newfoundland beginning at Long Harbour;

Then following the Long Harbour Road, Route 202, at its closest point to Long Harbour to its intersection with the TCH;

Then following the Chapel Arm Highway to Chapel Arm;

Then following the coastline of Chapel Arm, Spread Eagle Bay, Dildo Bay, to Dildo South;

Then following the Highway, Route 80, in a generally southerly direction to Whitbourne;

Then following the Markland Road, Route 81, to its intersection with the Argentia Road, Route 91;

Then following the Argentia Road in a generally westerly direction to Southeast Arm, Placentia;

Then following the shoreline of Southeast Arm and Placentia Bay in a generally northerly direction to the point of commencement but excluding all offshore islands and the Argentia Military Reservation described as follows:

Argentia Military Reservation

All that area of the Avalon Peninsula beginning at a point on the south shoreline of Placentia Sound, near its easterly extremity, that point being a bronze disc set in concrete marked "Boundary Line - U.S. Military Reservation" and designated here as point A-I at approximately 47° 52' 19" north latitude and 53° 52' 18" west longitude, that point being the principal point of beginning;

Then south 31° 06' 57.27" east 661.76 metres;

Then south 18° 32' 54.72" east 442.26 metres to the north line of the right-of-way of the Old Newfoundland Railway;

Then following the north line of the right-of-way of the Old Newfoundland Railway southerly and westerly to a point which is south 63° 19' 28.74" west 6,747.72 metres from the last described point;

Then south $63^{\circ} 33' 52.11''$ west 342.18 metres;

Then south $85^{\circ} 41' 28.72''$ west 2572.66 metres;

Then south $66^{\circ} 03' 03.92''$ west 569.35 metres to the south-east corner of Lot No. 86 in the Freshwater development as shown on plan titled "FRESHWATER SETTLEMENT-PLACENTIA" dated December 1941 by the Department of Public Works - Roads Division, Newfoundland Government;

Then along the south line of Lot No. 86, south $48^{\circ} 55' 40.71''$ west 121.92 metres to the southwest corner of Lot No. 86 and the east line of a road right-of-way in the Freshwater development;

Then along the east line of the road right-of-way north $41^{\circ} 04' 19.29''$ west 55.58 metres north $25^{\circ} 04' 19.29''$ west 272.36 metres to the northwest corner of Lot No. 107 in the Freshwater development;

Then along the north line of the Lot No. 107 north $64^{\circ} 55' 40.71''$ east 121.92 metres to the northeast corner of the Lot No. 107;

Then north $25^{\circ} 04' 19.29''$ west 494.16 metres;

Then south $80^{\circ} 52' 24.78''$ west 825.79 metres to a bronze disc set in concrete and marked "Moll" - U.S. Navy Hydrographic Office";

Then south $80^{\circ} 52' 24.78''$ west 44.20 metres more or less to the shoreline of Placentia Bay;

Then northerly following the sinuosities of the shoreline of Placentia Bay, around the entire Argentia Peninsula and the south shore of Argentia Harbour and Placentia Sound to the principal point of beginning, all bearings are true.

(hh) Management Area 32 - Cape Shore

All that area of the Island of Newfoundland beginning at Southeast Arm, Placentia Bay;

Then following the Argentia Highway, Route 91, in a generally easterly direction to Colinet;

Then following the western shoreline of Colinet Harbour, North Harbour, the western shoreline of St. Mary's Bay and the eastern shoreline of Placentia Bay, to the point of commencement but excluding all offshore islands.

(ii) Management Area 33 - Salmonier

All that area of the Island of Newfoundland beginning at Colinet;

Then following the Markland Highway, Route 81, in a generally northerly direction to Whitbourne;

Then following the Whitbourne Highway to where it intersects with the TCH;

Then following the TCH in a generally easterly direction to where it intersects with the Salmonier line;

Then following the Salmonier Line, Route 90, in a generally southwesterly direction to Salmonier Arm;

Then following the coastline to the point of commencement but excluding all offshore islands.

(jj) Management Area 34 - Bay de Verde

All that area of the Island of Newfoundland beginning at Dildo South;

Then following the eastern shoreline of Trinity Bay, the western shoreline of Conception Bay to North Arm, Holyrood;

Then following the North Arm River to where it intersects with the Salmonier Line, Route 90;

Then following Salmonier Line in a southwesterly direction to where it intersects with the TCH;

Then following the TCH in a generally westerly direction to where it intersects with Route 80 leading to Dildo South;

Then following this road, Route 80, to the point of commencement but excluding all offshore islands.

(kk) Management Area 35 - St. John's

All that area of the Island of Newfoundland beginning at North Arm, Holyrood, mouth of North Arm River;

Then following the eastern shoreline of Conception Bay to Cape St. Francis;

Then following the shoreline of Pouch Cove, Torbay, Logy Bay, St. John's Bay, Motion Bay and the southern shore of the Avalon Peninsula to the mouth of Pierre's Brook in Witless Bay;

Then following the north bank of Pierre's Brook to Route 10;

Then following Route 10 to its intersection with Route 13;

Then following Route 13 to where it intersects the Trans Canada Highway, TCH;

Then following the TCH in a generally westerly direction to where it intersects with the Salmonier Line, Route 90;

Then following the Salmonier Line, Route 90, in a generally northeasterly direction to where the North Arm River crosses the Salmonier Line;

Then following the North Arm River to the point of commencement but excluding all offshore islands.

(ll) Management Area 36 - Southern Shore

All that area of the Island of Newfoundland bounded by a line beginning at Salmonier Arm;

Then following the Salmonier Line, Route 90 in a generally northeasterly direction to where it intersects with the TCH;

Then following the TCH in a generally easterly direction to its intersection with Route 13, the Witless Bay Line;

Then following Route 13 to its intersection with Route 10;

Then following Route 10 in a southerly direction to the north bank of Pierre's Brook;

Then following the north bank of Pierre's Brook to its mouth in Witless Bay;

Then crossing the mouth of Pierre's Brook and following the coastline of Witless Bay in a southerly direction to Trepassey Bay;

Then following the coastline of Trepassey Bay and St. Mary's Bay to the point of commencement but excluding all offshore islands.

(mm) Management Area 37 - Grey River East

All that area of the Island of Newfoundland beginning at the mouth of White Bear River in White Bear Bay;

Then following this river in a northerly direction to the boundary line of Area 18, Granite Lake, where it intersects that river;

Then following a straight line in an easterly direction to the southern extremity of Wolf Lake;

Then following a straight line in a generally northeasterly direction to the southern extremity of Cold Spring Pond;

Then following a straight line to the mouth of D'Espoir Brook in North Bay, Bay D'Espoir;

Then following the coastline in a generally westerly direction to the point of commencement, but excluding all offshore islands.

(nn) Management Area 38 - Burin Peninsula Foot

All that area of the Island of Newfoundland bounded by a line beginning at the intersection of Routes 210 and 213, between Garnish and Marystown;

Then following Route 210 to the point where it crosses Southwest Arm;

Then following the coastline of Southwest Arm, Mortier Bay, Placentia Bay and Fortune Bay to Garnish;

Then following the shortest straight line distance to Route 213;

Then following Route 213 to the point of commencement but excluding all offshore islands.

(oo) Management Area 39 - Cloud River

All that area of the Island of Newfoundland beginning at Torrent Cove in Canada Bay;

Then following a straight line in a generally northwesterly direction to the eastern extremity of East Caster Pond;

Then following a straight line in a southwesterly direction to the eastern end of Leg Pond;

Then following the eastern shore of the brook flowing into Leg Pond from the south to its headwaters Pond;

Then following a straight line in a southerly direction to Rocky Stent Pond on the headwaters of the Soufflets River, at UTM co-ordinates 518,412 metres east and 5,596,488 metres north;

Then following a straight line to Williamsport at the head of Fourche Harbour;

Then following the coastline in a generally northerly direction to the point of commencement, excluding all offshore islands and excluding Area 39A.

(pp) Management Area 39A - Cloud River

All that area of the Island of Newfoundland commencing at a point on Cloud River UTM co-ordinates 5,627,100 metres north and 5,502,000 metres east;

Then following a straight line to Torrent Cove, Canada Bay;

Then following the coastline of Canada Bay the coastline of the Northern Peninsula in a southerly direction to Williamsport at the head of Fourche Harbour;

Then following a straight line in a northerly direction to a point on Cloud River UTM co-ordinates 5,626,500 metres north and 537,100 metres east;

Then following Cloud River in a generally easterly direction to the point of commencement.

(qq) Management Area 40 - Conche

All that area of the Island of Newfoundland beginning at Cape Daumalen in Canada Bay;

Then following the shoreline in a northeasterly direction to the mouth of West Brook in Hare Bay;

Then following a straight line to its intersection with Belvie Brook at UTM coordinates 553,500 metres east and 5,670,050 metres north;

Then following Belvie Brook in a generally westerly direction to a tributary at UTM coordinates 550,500 metres east and 5,670,500 metres north;

Then following this tributary to its mouth at an unnamed lake, UTM coordinates 549,000 metres east and 5,669,400 metres north;

Then following the eastern shoreline of this lake to the mouth of a small stream entering the lake at its southeastern extremity;

Then following this stream to its headwaters pond;

Then following a straight line due south to its intersection with the first forest access road;

Then following this forest access road in a westerly, then a southerly direction, to an intersection at UTM coordinates 546,650 metres east and 5,665,350 metres north;

Then following this road in a westerly direction to an intersection east of Muskrat Pond with UTM coordinates 536,380 metres east and 5,662,180 metres north;

Then following the north branch of this road to its intersection with a small stream flowing into Muskrat Pond;

Then following the south shore of this stream to Muskrat Pond and the south bank of this pond to its outflow brook;

Then following this brook to its mouth in Round Lake;

Then following the southern and western shorelines of Round Lake to the narrows where it enters Ten Mile Lake;

Then following the shoreline of Ten Mile Lake in a south-westerly direction to the mouth of Rose's Feeder;

Then proceeding up Rose's Feeder to Feeder Pond;

Then following the eastern shoreline of Feeder Pond to its southern end;

Then following a straight line to the northern end of Castor Tilt Pond and proceeding along the eastern shore of the pond to its southern end to where East Castor Brook empties into the pond;

Then proceeding up East Castor Brook to where it flows out of East Castor Pond;

Then following the eastern shoreline of East Castor Pond to the eastern extremity of the pond;

Then following a straight line in a generally southeasterly direction to Torrent Cove;

Then following the shoreline of Chimney Bay to the point of commencement but excluding all offshore islands.

(rr) Management Area 41 - Sheffield Lake

All that area of the Island of Newfoundland bounded by a line beginning at the mouth of Kitty's Brook in Sandy Lake;

Then following the shoreline of Sandy Lake, and Birchy Lake to the eastern extremity of Birchy Lake;

Then following a straight line to the closest point on the TCH;

Then following the TCH in a generally easterly and then southerly direction to a point opposite the confluence of South Brook and the stream draining Gull Pond, this point being approximately 16 kilometres south of the junction of the TCH and Route 380;

Then following the shortest straight line distance to that confluence;

Then crossing South Brook in a straight line;

Then following the western bank of South Brook to the tributary stream flowing from Little Sandy Pond;

Then following the northern bank of this stream to the outlet of Little Sandy Pond;

Then following the eastern and northern shoreline of Little Sandy Pond to its northwestern extremity;

Then following a straight line in a generally westerly direction to where Barneys Brook crosses the T' Railway;

Then following the T' Railway to its intersection with Kitty's Brook;

Then following Kitty's Brook to the point of commencement.

(ss) Management Area 42 - Gambo

All that area of the Island of Newfoundland bounded by a line commencing at the mouth of Dennis Brook on the Southwest Gander River;

Then following the south bank of the Southwest Gander River to its mouth in Gander Lake;

Then following a straight line to the point having coordinates 48° 55' north and 54° 55' west;

Then following a line that is equidistant from the northern and southern shore lines of Gander Lake in a generally easterly direction to the eastern extremity of Gander Lake;

Then following in a straight line to the closest point of the TCH;

Then following the TCH to the bridge crossing Gambo Brook;

Then following the west bank of Gambo Brook, the southern shoreline of Gambo Pond and the north bank of Riverhead Brook to the pond near its headwaters;

Then following the north shore line of this pond to its western extremity;

Then following a straight line to Dennis Brook and the point of commencement.

(tt) Management Area 43 - Port au Port

All that area of the Island of Newfoundland known as the Port au Port Peninsula but excluding all offshore islands.

(uu) Management Area 44 - Bellevue

All that area of the Island of Newfoundland bounded by a line beginning at the high water mark at the head of Come By Chance Bay;

Then following the coastline in a southerly direction to the nearest point opposite Mount Arlington Heights Road east of Long Harbour;

Then following the shortest route to that road;

Then following that road to its intersection with the Long Harbour Road;

Then following the Long Harbour Road in northeasterly direction to its intersection with the Trans Canada Highway, TCH;

Then crossing the TCH to Chapel Arm Road;

Then following Chapel Arm Road to its intersection with a gravel road at the southwest end of Chapel Arm;

Then following the high water mark along the coastline to the head of Bull Arm;

Then following a straight line to the Sunnyside Road;

Then following this road in a southwesterly direction to its intersection with the TCH;

Then following the Come By Chance Road to a point opposite the head of Come By Chance Bay;

Then following a straight line to the point of commencement but excluding all offshore islands.

(vv) Management Area 45 - Ten Mile Brook

All that area of the Island of Newfoundland beginning at the community of Eddies Cove West;

Then following the coastline in a generally northerly direction to the closest point near the junction of the Northern Peninsula Highway and the Viking Trail;

Then following the Viking Trail in a generally easterly direction to a point on the Viking Trail opposite the Access Road to St. Anthony Airport;

Then following a straight line in a generally southeasterly direction to the mouth of Broiling Brook in Hare Bay;

Then following the coastline of Hare Bay in a southerly direction to the mouth of West Brook;

Then following a straight line to its intersection with Belvie Brook at UTM coordinates 553,500 metres east and 5,670,050 metres north;

Then following Belvie Brook in a generally westerly direction to a tributary at UTM coordinates 550,500 metres east and 5,670,500 metres north;

Then following this tributary to its mouth at an unnamed lake, UTM coordinates 549,000 metres east and 5,669,400 metres north;

Then following the eastern shoreline of this lake to the mouth of a small stream entering the lake at its southeastern extremity;

Then following this stream to its headwaters pond;

Then following a straight line due south to its intersection with the first forest access road;

Then following this forest access road in a westerly, then a southerly direction, to an intersection at UTM coordinates 546,650 metres east and 5,665,350 metres north;

Then following this road in a westerly direction to an intersection east of Muskrat Pond with UTM coordinates 536,380 metres east and 5,662,180 metres north;

Then following the north branch of this road to its intersection with a small stream flowing into Muskrat Pond;

Then following the south shore of this stream to Muskrat Pond and the south bank of this pond to its outflow brook;

Then following this brook to its mouth in Round Lake;

Then following the southern and western shore of Round Lake to the narrows where it enters Ten Mile Lake;

Then following the shoreline of Ten Mile Lake in a south-westerly direction to the mouth of Rose's Feeder;

Then proceeding up Rose's Feeder to Feeder Pond;

Then following the eastern shore of Feeder Pond to its southern end;

Then following a straight line to the northern end of Castor Tilt Pond and proceeding along the eastern shore of the pond to its southern end to where East Castor Brook empties into the pond;

Then proceeding up East Castor Brook to where it flows out of East Castor Pond;

Then following the eastern shoreline of said pond;

Then following a straight line in a southwesterly direction to the brook flowing into Leg Pond;

Then following the eastern shore of the brook flowing into Leg Pond from the south to its headwaters pond;


Then following a straight line in a southerly direction to Rocky Stent Pond at the headwaters of Soufflets River, at UTM coordinates 537,100 metres east and 5,626,500 metres north;

Then following a straight line in a generally westerly direction to the point of commencement, but excluding all off-shore islands.

(ww) **Management Area 47 - Random Island**

All that area of the Island of Newfoundland in Trinity Bay known as Random Island excluding all offshore islands.

©Earl G. Tucker, Queen's Printer



NEWFOUNDLAND REGULATION 58/01

*Open Season Fall Big Game Black Bear Hunting and
Snaring Order, Newfoundland, 2001*
under the
Wild Life Regulations
and the
Wild Life Act

(Filed August 31, 2001)

Under the authority of sections 38 and 114 of the *Wild Life Regulations* and the *Wild Life Act*, I make the following Order.

Dated at St. John's, July 30, 2001.

Kevin Aylward
Minister of Tourism, Culture and Recreation

ORDER

Analysis

- | | |
|-----------------------|------------------------|
| 1. Short title | 5. Bag limits |
| 2. Fall open season | 6. Validity of licence |
| 3. Devices permitted | 7. Prohibition |
| 4. Prohibited devices | 8. Repeal |

Short title

1. This Order may be cited as the *Open Season Fall Big Game Black Bear Hunting and Snaring Order, Newfoundland, 2001*.

Fall open season **2.** (1) The fall open season for the hunting and snaring of black bear shall be September 8, 2001 to October 27, 2001 in all moose management areas, except as follows:

Area No.	Season Dates
1	No open season
31	No open season
32	No open season
33	No open season
34	No open season
35	No open season
36	No open season
38	No open season
43	No open season
44	No open season
45	No open season
47	No open Season

(2) The moose management areas referred to in subsection (1) are described in the *Open Season Big Game Moose Hunting Order, Newfoundland, 2001-2002* except that

- (a) Moose Management Area 28 is further described, for black bear hunting only, to exclude

All that area of the Island of Newfoundland located in the district of Terra Nova, commencing at a point in the centre of the land-fill site at the northwestern edge of Terra Nova National Park;

Then extending to a radius of 2 kilometres from that point in all directions, with an area of approximately 1,250 hectares and a perimeter of approximately 12,543 metres; and

- (b) moose management sub-areas do not apply to black bear hunting.

(3) Hunting black bear by bow and arrow only shall be permitted in Moose Management Areas 2, 3, 4, 5, 6, 7, 8, 9, 10, 11, 12, 13, 14, 15, 16, 17, 18, 19, 20, 21, 22, 23, 24, 25, 26, 27, 28, 29, 30, 37, 39, 40, 41, and 42 during the period August 25, 2001 to September 7, 2001.

Devices permitted

3. Only Aldrich foot snares or similar devices may be set for the taking of black bears and those devices shall be set in a covered "cubby set" and clearly marked with a warning sign indicating that a bear snaring device is set in the "cubby".

Prohibited devices

4. Steel-jaw leghold, spring or jump traps shall not be used to take black bears.

Bag limits

5. (1) The bag limit shall be one black bear of any age or sex.

(2) Notwithstanding subsection (1), female black bears accompanied by cubs, may not be taken by shooting.

Validity of licence

6. Each fall season a black bear licence shall be valid only for the area for which it is issued.

Prohibition

7. A person shall not transport or possess firearms under the authority of a valid game licence without being in possession of an outdoor identification card, or non-resident equivalent card, issued to the person.

Repeal

8. The *Open Season Fall Big Game Black Bear Hunting and Snaring Order, Newfoundland, 2000*, Newfoundland Regulation 63/00, is repealed.

©Earl G. Tucker, Queen's Printer



NEWFOUNDLAND REGULATION 59/01

Open Season Small Game Hunting and Snaring Order, 2001-2002
under the
Wild Life Regulations
and the
Wild Life Act

(Filed August 31, 2001)

Under the authority of sections 73, 80, 92 and 114 of the *Wild Life Regulations* and the *Wild Life Act*, I make the following Order.

Dated at St. John's, July 30, 2001.

Kevin Aylward
Minister of Tourism, Culture and Recreation

ORDER

Analysis

- | | |
|--|-----------------------------------|
| 1. Short title | 7. Small game licence |
| 2. Areas defined | 8. Field possession limit |
| 3. Open season, hunting and shooting | 9. Prohibition |
| 4. Open season, snaring | 10. Modified snaring requirements |
| 5. Hunting, shooting, and snaring prohibited | 11. Repeal |
| 6. Bag limits | Schedule |

Short title

1. This Order may be cited as the *Open Season Small Game Hunting and Snaring Order, 2001-2002*.

Areas defined
Open season,
hunting and shoot-
ing

2. For the purpose of the various small game hunting, shooting, and snaring seasons the applicable areas are defined in the Schedule.

3. The open seasons for hunting, shooting, small game shall be

(a) for arctic hare

(i) no open season throughout the province excluding Labrador and the islands adjacent to Labrador, and

(ii) October 1, 2001 to April 20, 2002 throughout Labrador and the islands adjacent to Labrador;

(b) for snowshoe or varying hare

(i) October 13, 2001 to February 23, 2002, throughout the province excluding Labrador, the islands adjacent to Labrador, Great Island, Little Bay Islands, and Bell Island in Conception Bay,

(ii) October 13, 2001 to December 29, 2001, Great Island,

(iii) October 13, 2001 to November 3, 2001, Little Bay Islands,

(iv) October 1, 2001 to April 20, 2002 throughout Labrador and the islands adjacent to Labrador, and

(v) no open season, Bell Island, Conception Bay;

(c) for ptarmigan

(i) September 15, 2001 to October 27, 2001 in the Burin Area and the Avalon/Swift Current Area, excluding the Fair Haven Area,

(ii) no open season, Fair Haven Area,

(iii) September 15, 2001 to November 17, 2001 in The Topsails Area,

(iv) September 15, 2001 to December 1, 2001, throughout the remainder of the province excluding Labrador, the

islands adjacent to Labrador, the Avalon/Swift Current Area, the Burin Area, and The Topsails Area, and

(v) October 1, 2001 to April 20, 2002 throughout Labrador and the islands adjacent to Labrador; and

(d) for ruffed grouse and spruce grouse

(i) September 15, 2001 to December 29, 2001 throughout the province excluding Labrador and the islands adjacent to Labrador, and

(ii) October 1, 2001 to April 20, 2002 throughout Labrador and the islands adjacent to Labrador.

Open season,
snaring

4. The open seasons for snaring small game shall be

(a) for arctic hare

(i) no open season throughout the province excluding Labrador and the islands adjacent to Labrador, and

(ii) October 1, 2001 to March 31, 2002 throughout Labrador and the islands adjacent to Labrador,

(b) for snowshoe or varying hare

(i) October 13, 2001 to December 29, 2001, Great Island,

(ii) October 13, 2001 to November 3, 2001, Little Bay Islands,

(iii) no open season, Bell Island in Conception Bay, Glover Island in Grand Lake, the Pine Marten Study Area and the Main River Study Area,

(iv) October 13, 2001 to February 23, 2002 throughout the province excluding Labrador, the islands adjacent to Labrador, Great Island, Little Bay Islands, Bell Island in Conception Bay, Glover Island in Grand Lake, the Pine marten Study Area and the Main River Study Area, and

- (v) October 1, 2001 to March 31, 2002 throughout Labrador and the islands adjacent to Labrador;

(c) for ptarmigan

- (i) no open season, Glover Island in Grand Lake, the Pine Marten Study Area, the Fair Haven Area, the Burin Area and the Main River Study Area,
- (ii) October 13, 2001 to February 23, 2002 throughout the province excluding Labrador, the islands adjacent to Labrador, Glover Island in Grand Lake, the Pine Marten Study Area, the Fair Haven Area, the Burin Area and the Main River Study Area, and
- (iii) October 1, 2001 to March 31, 2002 throughout Labrador and the islands adjacent to Labrador; and

(d) for ruffed grouse and spruce grouse

- (i) no open season, Glover Island in Grand Lake, the Pine Marten Study Area, and the Main River Study Area,
- (ii) October 13, 2001 to February 23, 2002 throughout the province excluding Labrador, the islands adjacent to Labrador, Glover Island in Grand Lake, the Pine Marten Study Area and the Main River Study Area, and
- (iii) October 1, 2001 to March 31, 2002 throughout Labrador and the islands adjacent to Labrador.

Hunting, shooting,
and snaring prohib-
ited

5. Notwithstanding the open seasons described in sections 3 and 4 all small game hunting, shooting, and snaring is prohibited

(a) on the following islands:

- (i) Kelly's Island, Conception Bay,
- (ii) Emberley Island, Placentia Bay,
- (iii) Jude Island, Placentia Bay,
- (iv) Brunette Island, Fortune Bay,

- (v) Gannet Islands, Labrador,
 - (vi) Brent Island, Hare Bay,
 - (vii) Duck Island, Hare Bay,
 - (viii) Spring Island, Hare Bay, and
 - (ix) Funk Island; and
- (b) in the following Seabird Sanctuaries established under the *Seabird Ecological Reserve Regulations*:
- (i) Baccalieu Island Ecological Reserve,
 - (ii) Cape St. Mary's Ecological Reserve, and
 - (iii) Witless Bay Island Ecological Reserve.

Bag limits

6. (1) The bag limits shall be

- (a) for the province, excluding Labrador and the islands adjacent to Labrador, for shooting and snaring
 - (i) arctic hare, not applicable, no open season,
 - (ii) snowshoe or varying hare, a possession limit of 40 rabbits,
 - (iii) ptarmigan
 - (A) a daily limit of 12 birds and field possession limit of 24 birds except as provided below, and
 - (B) in the Avalon/Swift Current and Burin Areas as described in the Schedule a daily limit of 6 birds and field possession limit of 12 birds, and
 - (iv) ruffed grouse and spruce grouse, a daily bag limit of 20 birds with a field possession limit of 40 birds, ruffed and spruce grouse combined;

(b) for Labrador, and the islands adjacent to Labrador, for shooting or snaring

(i) arctic hare, no limit, and

(ii) snowshoe or varying hare, no limit,

(iii) ptarmigan, daily bag limit of 25 birds with a field possession limit of 50 birds, and

(iv) ruffed and spruce grouse

(A) Northern Labrador, no limit, and

(B) Southern Labrador, daily bag limit of 20 with field possession limit of 40 birds, spruce and ruffed grouse combined.

(2) Notwithstanding subparagraph (1)(a)(ii), the possession limit does not apply to persons licensed under the *Food and Drug Act* (Canada), who may exceed the bag limit for snowshoe hare on their business premises for commercial purposes.

Small game licence

7. A resident who has resided permanently in the Torngat Mountains Electoral District for a period of not less than 6 consecutive months immediately prior to applying for the licence, may be issued a small game licence free of charge.

Field possession
limit

8. Field possession limit refers to the number of birds a small game licence holder may carry while hunting or travelling in the country.

Prohibition

9. A person shall not transport or possess any firearm under the authority of a valid hunting licence without being in possession of an outdoor identification card, or non-resident equivalent, issued to the person.

Modified snaring
requirements

10. A person shall not snare small game in the Northwest Grand Lake Area, the Terra Nova Area, the Charlottetown Enclave Area and the Red Indian Lake Area as described in the Schedule except with a modified snaring device acceptable to the minister.

Repeal

11. The *Open Season Small Game Hunting and Snaring Order, 2000-2001*, Newfoundland Regulation 62/00, is repealed.

Schedule

(a) Avalon/Swift Current Area

All that area of the Island of Newfoundland bounded by a line beginning at Friar Head in Fortune Bay;

Then northward following the eastern shoreline of Long Harbour and the Long Harbour River a distance of approximately 40 kilometres to the location where the Bay d'Espoir transmission line crosses the Long Harbour River;

Then following straight lines to the Tolt and the northern extremity of Whitehead Pond;

Then following the north shore of Whitehead Pond and the eastern shore of Pipers Hole River to Route 210;

Then following Route 210 to Goobies on the Trans Canada Highway;

Then following the Trans Canada Highway in a southerly direction to its junction with the local road providing access to the community of Sunnyside;

Then following the local road providing access to the Town of Sunnyside to the shoreline of Trinity Bay;

Then following the shorelines of Trinity, Conception, St. Mary's and Placentia Bays to the point where the shoreline meets the Piper's Hole River, thence following the eastern shoreline of the Piper's Hole River in a general northerly direction to the bridge that crosses the Burin Peninsula Highway, Route 210;

Then following Route 210 in a generally southerly direction to its intersection with the Terrenceville Highway;

Then following the north side of the Terrenceville highway to the shoreline of Fortune Bay;

Then following the shoreline of Fortune Bay to the point of commencement, including all offshore islands lying counter-clockwise from Friar Head, Fortune Bay, to the community of Sunnyside, Trinity Bay.

(b) Burin Area

All that area of the Island of Newfoundland bounded by a line beginning at the community of Terrenceville;

Then following the Terrenceville Highway to its intersection with the Burin Peninsula Highway Route 210;

Then following Route 210 in a generally northerly direction to where it crosses the bridge on the Piper's Hole River;

Then following the eastern shore of Piper's Hole River in a southerly direction to its mouth in Placentia Bay;

Then following the shoreline of Placentia and Fortune Bay to the point of commencement, excluding all offshore islands.

(c) Fair Haven Area

All that area of the Avalon Peninsula of the Island of Newfoundland bounded by a line beginning at the Chance Cove intersection with the Trans Canada Highway;

Then following a straight line in a southerly direction for approximately 50 metres to the northern shore of Gull Pond;

Then following the northern and western shore of Gull Pond to its southern extremity;

Then following a straight line for a distance of approximately 300 metres to the eastern shore of Big Gull Pond;

Then following the eastern shore of Big Gull Pond to its south eastern extremity;

Then following the eastern shores of the string of brooks and ponds leading southwest to where they empty into Placentia Bay near Little Pinchgut Cove;

Then following the coastline in a generally southerly direction to the mouth of Maturin Brook near the community of Long Harbour;

Then following the eastern shores of Maturin Brook and Maturin Ponds to the headwaters where it intersects the railway line;

Then following the railway line in a southerly direction to its intersection with the transmission line, a distance of approximately 2 kilometres;

Then following the transmission line in a northeasterly direction to the Trans Canada Highway;

Then following the Trans Canada Highway to the point of commencement.

(d) The Topsails

All that area of the Island of Newfoundland bounded by a line beginning at the mouth of Hinds Brook in Grand Lake;

Then following the southeastern shoreline of Grand Lake, Sandy Lake and Birchy Lake to the eastern end of Birchy Lake;

Then following a straight line to the closest point on the Trans Canada Highway;

Then following the Trans Canada Highway in a generally easterly and southerly direction to Badger;

Then following a straight line to the closest point on the south bank of the Exploits River;

Then following the Exploits River to Exploits Dam;

Then following the shoreline of Red Indian Lake in first, a generally northerly direction and then, a westerly direction to the mouth of Buchan's Brook;

Then following Buchan's Brook to Buchan's Lake;

Then following the western shoreline of Buchan's Lake to its northwestern extremity;

Then following a straight line to the southeastern extremity of Hind's Lake;

Then following the eastern shoreline of Hind's Lake to its outlet in Hind's Brook;

Then following the south bank of Hind's Brook to the point of commencement.

(e) Northern Labrador Zone

All that portion of Labrador, including adjacent islands, north of a line commencing at a point on the Labrador coast at 54° north latitude;

Then following the westerly line of 54° north latitude to a point where this line intersects with 62° west longitude;

Then following a northerly direction along the 62° west longitude line to a point where it intersects with the 55° north latitude line;

Then following the 55° north latitude line in a westerly direction to a point where it intersects with the Quebec/Labrador border.

(f) Southern Labrador Zone

All that portion of Labrador, including adjacent islands, lying to the south of a line commencing at a point on the Labrador coast at 54° north latitude;

Then following the westerly line of 54° north latitude to a point where this line intersects with 62° west longitude;

Then following a northerly direction along the 62° west longitude line to a point where it intersects with the 55° north latitude line;

Then following the 55° north latitude line in a westerly direction to a point where it intersects with the Quebec/Labrador border.

(g) Pine Marten Study Area

All that part of the Island of Newfoundland bounded by a line beginning at the intersection of the Trans Canada Highway, Route 1, and the Camp 33 Road;

Then following the Camp 33 Road to the southwestern extremity of Grand Lake;

Then following the shoreline of Grand Lake to the mouth of Red Indian Brook;

Then following the southern bank of Red Indian Brook a distance of approximately 15 kilometres to a small lake on its headwaters;

Then following a straight line in a generally southeasterly direction to the southeastern extremity of Lake of the Hills;

Then following the western bank of the brook flowing out of Lake of the Hills to Otter Pond;

Then following the western shore of Otter Pond and the western bank of the brook flowing out of Otter Pond into Lloyds River;

Then following the northern bank of Lloyds River and the northern shore of Lloyds Lake and the northern bank of Lloyds River, west of Lloyds Lake, to the mouth of the brook flowing out of Cormacks Lake;

Then following the eastern or northern bank of this brook to Cormacks Lake;

Then following a straight line in a generally northerly direction approximately 8 kilometres to a point on the headwaters of Little Barachois Brook;

Then following the northern bank of Little Barachois Brook to its intersection with the eastern boundary of the Barachois Pond Provincial Park;

Then following the eastern and northern boundaries of the park to the Trans Canada Highway;

Then following the Trans Canada Highway to the point of commencement.

(h) Main River Study Area

All that area of the Island of Newfoundland, commencing at a tributary on Main River UTM 481,975 metres east 5,522,600 metres north;

Then following this tributary in a generally northerly direction to UTM 483,840 metres east 5,528,225 metres north;

Then following a straight line in a southeasterly direction to UTM 488,460 metres east 5,525,000 metres north;

Then following a straight line in an easterly direction to the eastern extremity of a small pond at UTM 498,485 metres east 5,525,000 metres north;

Then following the eastern shoreline of the pond to its outlet;

Then following a chain of brooks in a southerly direction to UTM 498,771 metres east 5,522,615 metres north;

Then following a straight line in a generally southeasterly direction to UTM 502,332 metres east 5,518,590 metres north;

Then following a straight line in a generally southwesterly direction to UTM 499,538 metres east 5,516,260 metres north;

Then following a straight line in a southerly direction to the outlet of a small pond at UTM 499,615 metres east 5,513,620 metres north;

Then following a stream that flows in a southerly direction to Main River;

Then following Main River in a westerly direction to a small tributary at UTM 495,570 metres east 5,510,540 metres north;

Then following the tributary and a chain of ponds in a generally westerly direction to where a small stream is intersected by the Upper Humber Forest Access Road at UTM 480,650 metres east 5,509,735 metres north;

Then following a straight line in a westerly direction to the east shore of a small pond at UTM 469,023 metres east 5,510,070 metres north;

Then following the north side of the pond and a connecting tributary in a northwesterly direction to its intersection with the eastern boundary of Gros Morne National Park at UTM 466,335 metres east 5,510,602 metres north;

Then following the boundary of the park in a northerly direction to where it intersects a lake at UTM 461,750 metres east 5,529,000 metres north;

Then following the south shoreline of the lake in an easterly direction to its most eastern extremity;

Then following a straight line in an easterly direction to UTM 466,087 metres east 5,528,540 metres north;

Then following the southern shore of Parsons Pond River in an easterly direction to the point of commencement.

(i) Northwest Grand Lake Area

All that area of the Island of Newfoundland bounded by a line beginning at the intersection of the Trans Canada Highway, TCH, Route 1 and Camp 33 Road;

Then following Camp 33 Road to the southwest extremity of Grand Lake;

Then following the north shoreline of Grand Lake in a northeasterly direction to the Humber Canal;

Then following the south bank of the Humber Canal to its intersection with the TCH at Deer Lake;

Then following the TCH in a southwesterly direction to the point of commencement.

(j) Terra Nova Area

All that area of the Island of Newfoundland bounded by a line beginning at the intersection of North West River and the Terra Nova National Park, TNNP, boundary at UTM coordinates 706,250 metres east and 5,365,250 metres north;

Then following the north bank of the said river in a westerly direction to UTM coordinates 664,125 metres east and 5,346,625 metres north;

Then following a straight line in a northwesterly direction to UTM coordinates 663,750 metres east and 5,353,125 metres north;

Then following a straight line in a westerly direction to the northeastern extremity of Kepenkeck Lake;

Then following a straight line in a northwesterly direction to the eastern extremity of Newton's Lake;

Then following a straight line in a northerly direction to the eastern extremity of South West Pond;

Then following a straight line in a northeasterly direction to the western extremity of Dead Wolf Pond;

Then following the southern shoreline of Dead Wolf Pond to the mouth of a small stream entering the pond at its eastern extremity;

Then following this stream to its headwaters pond;

Then following a straight line for approximately 500 metres due east to an unnamed pond;

Then following a stream exiting this pond at its southeastern extremity;

Then following this stream in a southeasterly direction to its outflow in Riverhead Brook;

Then following this brook in an easterly direction to its mouth in Gambo Pond;

Then following the north shore of Gambo Pond to Gambo Brook;

Then following the west bank of Gambo Brook to its intersection with the Trans Canada Highway, TCH, Route 1;

Then following the TCH in an easterly direction to its intersection with the TNNP boundary;

Then following the western boundary of TNNP in a southerly direction to the point of commencement.

(k) Charlottetown Enclave Area

All that area of the island of Newfoundland bounded by a line beginning at the intersection of the Terra Nova National Park, TNNP, boundary and the north shoreline of Clode Sound, Bonavista Bay at UTM coordinates 720,554 metres east and 5,367,279 metres north;

Then following the TNNP boundary in a northerly direction to UTM coordinates 720,507 metres east and 5,370,209 metres north;

Then following the TNNP boundary in a northeasterly direction to UTM coordinates 721,554 metres east and 5,371,792 metres north;

Then following the TNNP boundary in a southeasterly direction to its intersection with the north shoreline of Clode Sound, Bonavista Bay at UTM coordinates 722,550 metres east and 5,369,850 metres north;

Then following the shoreline of Clode Sound, Bonavista Bay in a southwesterly direction to the point of commencement.

(l) Red Indian Lake Area

All that area of the Island of Newfoundland bounded by a line beginning at the mouth of Victoria River and Red Indian Lake;

Then following the north bank of Victoria River in a southwesterly direction to Victoria Lake;

Then following a mid-way line between the north and south shorelines of Victoria Lake to the mouth of a small river entering Victoria Lake at its southwestern extremity;

Then following the north bank of the Victoria River to a point opposite the mouth of a brook flowing from Peter Strides Pond;

Then following a straight line in a northerly direction to the intersection of the Pine Marten Study Area and Lloyds River at the mouth of the brook flowing from Cormack Lake;

Then following the Pine Marten Study Area boundary along Lloyds River in a northeasterly direction to the mouth of Otter Pond Brook;

Then following the western bank of Otter Pond Brook, the western shore of Otter Pond and the west bank of Otter Pond Brook to Lake of the Hills;

Then following a straight line in a northwesterly direction to UTM co-ordinates 471,250 metres east and 5,379,000 metres north;

Then following a straight line in a northeasterly direction to its intersection with Clench Brook at UTM co-ordinates 500,875 metres east and 5,401,000 metres north;

Then following the south bank of Clench Brook to its mouth on Red Indian Lake;

Then following a straight line in an easterly direction to the point of commencement.

©Earl G. Tucker, Queen's Printer



NEWFOUNDLAND REGULATION 60/01

*Open Season Spring Big Game Black Bear Hunting and Snaring
Order, Newfoundland, 2002*
under the
Wild Life Regulations
and the
Wild Life Act

(Filed August 31, 2001)

Under the authority of sections 38 and 114 of the *Wild Life Regulations* and the *Wild Life Act*, I make the following Order.

Dated at St. John's, July 30, 2001.

Kevin Aylward
Minister of Tourism, Culture and Recreation

ORDER

Analysis

- | | |
|-----------------------|------------------------|
| 1. Short title | 5. Bag limits |
| 2. Spring open season | 6. Validity of licence |
| 3. Devices permitted | 7. Prohibition |
| 4. Prohibited devices | 8. Repeal |

Short title

1. This Order may be cited as the *Open Season Spring Big Game Black Bear Hunting and Snaring Order, Newfoundland, 2002*.

Spring open season **2.** (1) The spring open season for the hunting and snaring of black bear shall be May 11, 2002 to July 13, 2002 in all moose management areas except as follows:

Area No.	Season Dates
1	No Open Season
31	No Open Season
32	No Open Season
33	No Open Season
34	No Open Season
35	No Open Season
36	No Open Season
38	No Open Season
43	No Open Season
44	No Open Season
45	No Open Season
47	No Open Season

(2) The moose management areas referred to in subsection (1) are described in the *Open Season Big Game Moose Hunting Order, Newfoundland, 2001-2002* except that Moose Management Area 28 is further described, for black bear hunting only, to exclude:

All that area of the Island of Newfoundland located in the district of Terra Nova, commencing at a point in the centre of the land-fill site at the northwestern edge of Terra Nova National Park;

Then extending to a radius of 2 kilometres from that point in all directions, with an area of approximately 1,250 hectares and a perimeter of approximately 12,543 metres.

Devices permitted **3.** Only Aldrich foot snares or similar devices may be set for the taking of black bears and those devices shall be set in a covered "cubby set" and clearly marked with a warning sign indicating that a bear snaring device is set in the "cubby".

*Open Season Spring Big Game Black Bear Hunting
and Snaring Order, Newfoundland, 2002*

60/01

Prohibited devices	4. Steel-jaw leghold, spring or jump traps shall not be used to take black bears.
Bag limits	5. (1) The bag limit shall be one black bear of any age or sex. (2) Notwithstanding subsection (1), female black bears accompanied by cubs may not be taken by shooting.
Validity of licence	6. Each spring season black bear licence shall be valid only for the area for which it is issued.
Prohibition	7. A person shall not transport or possess any firearms under the authority of a valid game licence without being in possession of an outdoor identification card, or non-resident equivalent card, issued to the person.
Repeal	8. <i>The Open Season Spring Big Game Black Bear Hunting and Snaring Order, Newfoundland, 2001, Newfoundland Regulation 64/00, is repealed.</i>

©Earl G. Tucker, Queen's Printer

Index

PART I

Change of Name Act — Applications	437
Mineral Act — Notice	425
Quieting of Titles Act — Notice	429
Trustee Act — Notice	428
Urban and Rural Planning Act — Notices	426

PART II

CONTINUING INDEX OF SUBORDINATE LEGISLATION

Title of Act and Subordinate Legislation made thereunder	CNR or Nfld. Reg.	Amendment	Nfld. Gazette Date & Page No.
Wild Life Act			
Open Season Big Game Black Bear Hunting and Snaring Order, Labrador, 2001-2002	53/01	R&S NR 65/00	Sept. 7/01, p. 311
Open Season Big Game Caribou Hunting Order, Labrador, 2001-2002	54/01	R&S NR 66/00 & 30/01	Sept. 7/01, p. 315
Open Season Big Game Caribou Hunting Order, Newfoundland, 2001-2002	55/01	R&S NR 67/00	Sept. 7/01, p. 333
Open Season Big Game Moose Hunting Order, Labrador, 2001-2002	56/01	R&S NR 68/00	Sept. 7/01, p. 349
Open Season Big Game Moose Hunting Order, Newfoundland 2001-2002	57/01	R&S NR 69/00	Sept. 7/01, p. 363
Open Season Fall Big Game Black Bear Hunting and Snaring Order, Newfoundland, 2001	58/01	R&S NR 63/00	Sept. 7/01, p. 411
Open Season Small Game Hunting and Snaring Order, 2001-2002	59/01	R&S NR 62/00 & 79/00	Sept. 7/01, p. 415
Open Season Spring Big Game Black Bear Hunting and Snaring Order, Newfoundland, 2002	60/01	R&S NR 64/00 & 27/01	Sept. 7/01, p. 433

The Newfoundland Gazette is published from the office of Earl G. Tucker, Queen's Printer.

Copy for publication must be received before **Friday, 4:30 p.m.**, seven days before publication, to ensure inclusion in next issue. Advertisements should be typewritten or printed legibly, separate from covering letter. Number of insertions required must be stated and the names of all signing officers typewritten or printed.

Advertising rates are available upon request. Subscription rate for *The Newfoundland Gazette* is \$125.00 for 52 weeks plus applicable tax (\$133.75). Weekly issues of \$3.00 per copy, plus tax payable in advance.

All cheques, money orders, etc., should be made payable to THE NEWFOUNDLAND EXCHEQUER ACCOUNT and all correspondence should be addressed to: Office of the Queen's Printer, P. O. Box 8700, Confederation Building, St. John's, Newfoundland A1B 4J6. Telephone: (709) 729-3649. Fax: (709) 729-1900.

Web site www.gov.nf.ca/hoa/sr

Legislative History of the Judicature Act, 1791-1988

Price \$25.00 plus G.S.T.

(Plus \$2.00 postage and handling)

**Place your order by contacting: Office of The Queen's Printer,
Confederation Building, East Block, St. John's, Nfld. A1B 4J6.**

Telephone: (709) 729-3649 Fax: (709) 729-1900

**Government Information Product
Publication Rate Mail**

G.S.T. # R107442683

All requests for Subscription and Legislation MUST be prepaid.