

This issue does not
contain any
Subordinate Legislation



THE NEWFOUNDLAND AND LABRADOR GAZETTE

PART I
PUBLISHED BY AUTHORITY

Vol. 77

ST. JOHN'S, FRIDAY, AUGUST 9, 2002

No. 32

**MINERAL ACT
NOTICE**

Published in accordance with regulation 62 of the Mineral Regulations.

Mineral rights to the following mineral licences have reverted to the Crown:

Mineral Licence 6059M, 6062M
held by Cornerstone Resources Inc.
situate near St.Brides, Avalon Peninsula
on map sheet 1L/16

Mineral Licence 7443M
held by Pathfinder Exploration Ltd
situate near Broad Lake, Avalon Peninsula
on map sheet 1N/12

Mineral Licence 7729M
held by Omya St. Armand Ltd.
situate near Penneys Pond, Northern Pen.
on map sheet 12I/16

Mineral Licence 7974M
held by Tammy Brockerville - Bailey
situate near Adeytown, Eastern Nfld
on map sheet 2C/ 4, 2D/ 1

Mineral Licence 7979M
held by Altius Resources Inc.

situate near Barge Bay
on map sheet 12P/16

Mineral Licence 7980M
held by Fred J. Penney
situate near Cold Brook, Western Nfld
on map sheet 12B/10

Mineral Licence 7982M
held by Lai Lai Chan
situate near Sage Pond, Southern Nfld
on map sheet 1M/10

Mineral Licence 7983M
held by Mike Stoyles
situate near Content Reach, Eastern Nfld
on map sheet 2C/13, 2C/14

Mineral Licence 8021M
held by Nathaniel Noel
situate near Noel Pauls Brook, Central Nfld
on map sheet 12A/ 9

Mineral Licence 7988M
held by Peter Dimmell
situate near Noel Pauls Brook, Central Nfld
on map sheet 12A/ 9

Mineral Licence 7989M
held by James R. Parsons

situate near Adeytown, Eastern Nfld
on map sheet 2C/ 4

JIM HINCHEY, P.Geo
Mineral Claims Recorder

Mineral Licence 7993M
held by Raymond J. Power
situate near Sawyers Hill, Avalon Peninsula
on map sheet 1N/ 4

File # 772: 28:05

Aug 9

The lands covered by this notice except for the lands within Exempt Mineral Lands, the Exempt Mineral Lands being described in Consolidated Newfoundland Regulations 1143/96 and Newfoundland Regulation 71/98, 104/98, 97/2000 and 36/2001 and outlined on 1:50 000 scale maps maintained by the Department of Mines and Energy, will be open for staking after the hour of 9:00 AM on the 32nd clear day after the date of this publication. Priority of applications submitted will be determined by a draw.

JIM HINCHEY, P.Geo
Mineral Claims Recorder

File # 771: 2420
774: 3074, 3884, 4076, 4236, 4241, 4242, 4244,
4245, 4248, 4249, 4250, 4252

Aug 9

NOTICE

Published in accordance with regulation 62 of the Mineral Regulations.

Mineral rights to the following mineral holdings have reverted to the Crown:

Mineral Holdings

- Licence #28, Block #26;
- Licence #29, Block #27;
- Licence #30, Block #28;
- Licence #31, Block #29;
- Licence #33, Block #31;
- Licence #34, Block #32;
- Licence #36, Block #34;
- Licence #39, Block #37

held by Labrador Mining Company Limited
situate near Western Labrador
on map sheet 23B/14, 23G/2

The lands covered by this notice will be open for staking after the hour of 9:00 AM on the 32nd clear day after the date of this publication. Priority of applications submitted will be determined by a draw.

URBAN AND RURAL PLANNING ACT

NOTICE OF REGISTRATION
TOWN OF HAPPY VALLEY-GOOSE BAY
MUNICIPAL PLAN AMENDMENT NO. 59

Take notice that the Town of Happy Valley-Goose Bay Municipal Plan Amendment No. 59 adopted on the 23rd day of April, 2002, (as amended) and approved on the 17th day of July, 2002, has been registered by the Minister of Municipal and Provincial Affairs.

In general terms, the purpose of Municipal Plan Amendment No. 59 is to accommodate the recent decision by Council to allocate land along Hamilton River Road for commercial development.

The Town of Happy Valley-Goose Bay Municipal Plan Amendment No. 59 come into effect on the day that this notice is published in *The Newfoundland and Labrador Gazette*. Anyone who wishes to inspect a copy of the Town of Happy Valley-Goose Bay Municipal Plan Amendment No. 59 may do so at the Town Office, during normal working hours.

TOWN OF HAPPY VALLEY-GOOSE BAY
Town Clerk

Aug 9

NOTICE OF REGISTRATION
TOWN OF HAPPY VALLEY-GOOSE BAY
MUNICIPAL PLAN AMENDMENT NO. 60

Take notice that the Town of Happy Valley-Goose Bay Municipal Plan Amendment No. 60 adopted on the 23rd day of April, 2002, and approved on the 17th day of July, 2002, has been registered by the Minister of Municipal and Provincial Affairs.

In general terms, the purpose of Municipal Plan Amendment No. 60 is to accommodate the recent decision by Council to allow for the extension of the Industrial Unserviced land along Corte Real Road. This site was located to accommodate

the potential extension of Kelland Drive between the proposed site and existing land designated IU (Industrial Unserviced). The amendment is limited in scope to recognize site conditions that restrict expanded development for industrial type activities and due to the proximity of residential land uses.

The Town of Happy Valley-Goose Bay Municipal Plan Amendment No. 60 come into effect on the day that this notice is published in *The Newfoundland and Labrador Gazette*. Anyone who wishes to inspect a copy of the Town of Happy Valley-Goose Bay Municipal Plan Amendment No. 60 may do so at the Town Office, during normal working hours.

TOWN OF HAPPY VALLEY-GOOSE BAY
Town Clerk

Aug 9

NOTICE OF REGISTRATION
TOWN OF HAPPY VALLEY-GOOSE BAY
VALLEY STRETCH DEVELOPMENT SCHEME
AMENDMENT NO. 10

Take notice that the Town of Happy Valley-Goose Bay Valley Stretch Development Scheme Amendment No. 10, adopted on the 23rd day of April, 2002, and approved on the 17th day of July, 2002, has been registered by the Minister of Municipal and Provincial Affairs.

In general terms, the purpose of Valley Stretch Development Scheme Amendment No. 10 is to accommodate the eventual residential development of the lands. This amendment represents a modification to an earlier residential design that is necessary in order to incorporate a power line right of way that was not exempted from the certificate for the land transferred to the Town of Happy Valley-Goose Bay. Without this amendment, the residential development of this area will not be practical.

The Town of Happy Valley-Goose Bay Valley Stretch Development Scheme Amendment No. 10 come into effect on the day that this notice is published in *The Newfoundland and Labrador Gazette*. Anyone who wishes to inspect a copy of the Town of Happy Valley-Goose Bay Valley Stretch Development Scheme Amendment No. 10 may do so at the Town Office, during normal working hours.

TOWN OF HAPPY VALLEY-GOOSE BAY
Town Clerk

Aug 9

NOTICE OF REGISTRATION
TOWN OF HAPPY VALLEY-GOOSE BAY
DEVELOPMENT REGULATIONS
AMENDMENT NO. 26

Take notice that the Town of Happy Valley-Goose Bay Development Regulations Amendment No. 26 adopted on the 23rd day of April, 2002, and approved on the 17th day of July, 2002, has been registered by the Minister of Municipal and Provincial Affairs.

In general terms, the purpose of Development Regulations Amendment No. 26 is to accommodate the recent decision by Council to allocate land along Hamilton River Road for commercial development.

The Town of Happy Valley-Goose Bay Development Regulations Amendment No. 26 come into effect on the day that this notice is published in *The Newfoundland and Labrador Gazette*. Anyone who wishes to inspect a copy of the Town of Happy Valley-Goose Bay Development Regulations Amendment No. 26 may do so at the Town Office, during normal working hours.

TOWN OF HAPPY VALLEY-GOOSE BAY
Town Clerk

Aug 9

NOTICE OF REGISTRATION
TOWN OF HAPPY VALLEY-GOOSE BAY
DEVELOPMENT REGULATIONS
AMENDMENT NO. 27

Take notice that the Town of Happy Valley-Goose Bay Development Regulations Amendment No. 27 adopted on the 23rd day of April, 2002, and approved on the 17th day of July, 2002, has been registered by the Minister of Municipal and Provincial Affairs.

In general terms, the purpose of Development Regulations Amendment No. 27 is to accommodate the eventual residential development of the lands. This amendment represents a modification to an earlier residential design that is necessary in order to incorporate a power line right of way that was not exempted from the certificate for the land transferred to the Town of Happy Valley-Goose Bay. Without this amendment, the residential development of this area will not be practical.

The Town of Happy Valley-Goose Bay Development Regulations Amendment No. 27 come into effect on the day that this notice is published in *The Newfoundland and*

Labrador Gazette. Anyone who wishes to inspect a copy of the Town of Happy Valley-Goose Bay Development Regulations Amendment No. 27 may do so at the Town Office, during normal working hours.

TOWN OF HAPPY VALLEY-GOOSE BAY
Town Clerk

Aug 9

NOTICE OF REGISTRATION
TOWN OF HAPPY VALLEY-GOOSE BAY
DEVELOPMENT REGULATIONS
AMENDMENT NO. 28

Take notice that the Town of Happy Valley-Goose Bay Development Regulations Amendment No. 28, adopted on the 23rd day of April, 2002, and approved on the 17th day of July, 2002, has been registered by the Minister of Municipal and Provincial Affairs.

In general terms, the purpose Development Regulations Amendment No. 28 is to accommodate the recent decision by Council to allow for the extension of the Industrial Unserviced land along Corte Real Road. This site was located to accommodate the potential extension of Kelland Drive between the proposed site and existing land designated IU (Industrial Unserviced). The amendment is limited in scope to recognize site conditions that restrict expanded development for industrial type activities and due to the proximity of residential land uses.

The Town of Happy Valley-Goose Bay Development Regulations Amendment No. 28 come into effect on the day that this notice is published in *The Newfoundland and Labrador Gazette*. Anyone who wishes to inspect a copy of the Town of Happy Valley-Goose Bay Development Regulations Amendment No. 28 may do so at the Town Office, during normal working hours.

TOWN OF HAPPY VALLEY-GOOSE BAY
Town Clerk

Aug 9

NOTICE OF REGISTRATION
TOWN OF HAPPY VALLEY-GOOSE BAY
DEVELOPMENT REGULATIONS
AMENDMENT NO. 31

Take notice that the Town of Happy Valley-Goose Bay Development Regulations Amendment No. 31, adopted on the 28th day of May, 2002, and approved on the 17th day of

July, 2002, has been registered by the Minister of Municipal and Provincial Affairs.

In general terms, the purpose of Development Regulations Amendment No. 31 is to amend the regulation to allow places of worship as a discretionary use within the General Commercial Zone.

The Town of Happy Valley-Goose Bay Development Regulations Amendment No. 31 come into effect on the day that this notice is published in *The Newfoundland and Labrador Gazette*. Anyone who wishes to inspect a copy of the Town of Happy Valley-Goose Bay Development Regulations Amendment No. 31, may do so at the Town Office, during normal working hours.

TOWN OF HAPPY VALLEY-GOOSE BAY
Town Clerk

Aug 9

QUIETING OF TITLES ACT

2002 05 T 0168

IN THE SUPREME COURT
OF NEWFOUNDLAND AND LABRADOR

TRIAL DIVISION

NOTICE OF APPLICATION under the *Quieting of Titles Act*, Chapter Q-3, of the Revised Statutes of Newfoundland and Labrador

NOTICE OF APPLICATION

NOTICE IS HEREBY GIVEN to all parties that Annie Harris, as Trustee, of the Town of Port Blandford, in the District of Terra Nova, in the Province of Newfoundland and Labrador, has applied to the Supreme Court, Trial Division, Gander, to have title to all those pieces or parcels of property described in Schedules "A", "C", "E", and "G" hereto annexed and shown in Schedules "B", "D", "F" and "H" hereto annexed.

ALL BEARINGS aforementioned, for which Annie Harris, as Trustee, claims to be the owner investigated and for a Declaration that Annie Harris, as Trustee, is the absolute owner in fee simple in possession and the said Annie Harris has been ordered to public Notice of Application as required by the above named Act.

All persons having title adverse to the said title claimed by the said Annie Harris, as Trustee, shall file in the Registry of the Supreme Court of Newfoundland and Labrador, Trial Division, Gander, particulars of such adverse claim and serve the same together with an Affidavit verifying same on the undersigned Solicitors for the Petitioner on or before the 30th day of August, 2002, after which date no party having any claim shall be permitted to file the same or to be heard except by special leave of the Court and subject to such conditions as the Court may deem just.

All such adverse claims shall be investigated then in such manner as the Supreme Court of Newfoundland and Labrador, Trial Division, Gander may direct.

DATED AT Clarenville, in the Province of Newfoundland and Labrador, this 30th day of July, 2002.

MILLS, HUSSEY & PITTMAN
Solicitors for the Applicant
Per: Corwin Mills, Q.C.

ADDRESS FOR SERVICE:
P. O. Box 970
Manitoba Professional Building
Manitoba Drive
Clarenville, NF
A0E 1J0

Aug 9

SCHEDULE "A"

Estate of Walter Webber
Port Blandford, NF

ALL THAT piece or parcel of land situate and being at Port Blandford, in the Electoral District of Terra Nova, in the Province of Newfoundland and Labrador and being more particularly described as follows:

BEGINNING at a point, the said point being distant (536.480) meters as measured on a bearing of south (07) degrees, (57) minutes (52) seconds west from Coordinate Monument No. 634102 which Monument is on a bearing of north (00) degrees (38) minutes (52) seconds west to Coordinate Monument No 86G6079;

THENCE running along the westerly limit a Reservation, (10) metres wide, extending along the shore of Clode Sound for a distance of (44) metres, more or less to a point being distant (42.49) metres as measured on a bearing of south (18) degrees (03) minutes (30) seconds east from the point of beginning;

THENCE running by land of Eric Davis, north (89) degrees (17) minutes (20) seconds west, a distance of (174.92) metres;

THENCE running along the easterly limit of the Canadian National Railway, (30.48) metres wide, north (01) degree (57) minutes (20) seconds east, a distance of (40.24) metres;

THENCE running by land surveyed for George Webber, south (89) degrees (17) minutes (20) seconds east, a distance of (160.37) metres, more or less, to the point of beginning and being more particularly shown and delineated on the attached plan;

CONTAINING an area of (0.60) Hectares, more or less;

ALL BEARINGS being referred to the meridian of (53) degrees west longitude of the Three Degree Transverse Mercator Projection.

SCHEDULE "C"

Annie Webber
Port Blandford, NF

ALL THAT piece or parcel of land situate and being at Port Blandford, in the Electoral District of Terra Nova, in the Province of Newfoundland and Labrador, and being more particularly described as follows:

BEGINNING at a point, the said point being distant (613.953) metres as measured on a bearing of south (04) degrees (26) minutes (14) seconds west from Coordinate Monument No. 634102 which Monument is on a bearing of north (00) degrees (38) minutes (52) seconds west to Coordinate Monument No. 86G6079;

THENCE running along the westerly limit a Reservation, (10) metres wide, extending along the shore of Clode Sound, south (01) degree (52) minutes (20) seconds east, a distance of (36.52) metres;

THENCE running by land of Annie Webber, as registered in Roll 301, Frame 2158, south (89) degrees (44) minutes (00) seconds west, a distance of (146.81) metres;

THENCE running by land of Cynthia Layden, north (01) degree (57) minutes (20) seconds east, a distance of (4.10) metres;

THENCE south (89) degrees (45) minutes (10) seconds west, a distance of (45.68) metres;

THENCE running along the easterly limit of the Canadian National Railway, (30.48) metres, wide, north (01) degree (57) minutes (20) seconds east, a distance of (17.37) metres;

THENCE running by land of Joseph Hawco, south (89) degrees (17) minutes (20) seconds east, a distance of (60.97) metres;

THENCE north (01) degree (57) minutes (20) seconds east, a distance of (18.29) metres.

THENCE running by land surveyed for Eric Davis, south (89) degrees (17) minutes (20) seconds east, a distance of (128.98) metres, more or less, to the point of beginning and being more particularly shown and delineated on the attached plan;

CONTAINING an area of (0.599) Hectares, more or less;

ALL BEARINGS being referred to the meridian of (53) degrees west longitude of the Three Degree Transverse Mercator Projection.

SCHEDULE "E"

Annie Harris
Port Blandford, NF

ALL THAT piece or parcel of land situate and being at Port Blandford, in the Electoral District of Terra Nova, in the Province of Newfoundland and Labrador, abutted and bounded as follows, that is to say:

BEGINNING at a point, the said point being distant (573.764) metres as measured on a bearing of south (28) degrees (52) minutes (47) seconds west from Coordinate

Monument No. 634102 which Monument is on a bearing of north (00) degrees (38) minutes (47) seconds west to Coordinate Monument No. 86G6079;

THENCE running along the limit of the Main Road, (20.0) metres wide, (01) degree (50) minutes (08) seconds west, a distance of (57.862) metres;

THENCE running by land granted to James Webber, as registered in Volume 64, Folio 42 in the Registry of Crown Grants, north (89) degrees (16) minutes (26) seconds west, a distance of (129.165) metres;

THENCE south (00) degree (43) minutes (34) seconds west, a distance of (8.717) metres;

THENCE north (89) degrees (16) minutes (26) seconds west, a distance of (408.645) metres;

THENCE running by land described in a Deed to Wallace Webber, Volume 4033, Folio 238-241 in the Registry of Deeds, north (00) degrees (43) minutes (34) seconds east, a distance of (66.568) metres;

THENCE running by land granted to Noah Ford, as registered in Volume 64, Folio 130 in the Registry of Crown Grants, south (89) degrees (16) minutes (26) seconds east, a distance of (538.931) metres, more or less, to the point of beginning and being more particularly shown and delineated on the attached plan;

CONTAINING an area of (3.471) Hectares, more or less;

ALL BEARINGS being referred to the meridian of (53) degrees west longitude of the Three Degree Transverse Mercator Projection. (NAD83)

The above described piece or parcel of land being subject to power line easements (3.0) metres wide, extending through the said land, as shown on the attached plan.

SCHEDULE "G"

George Webber
Port Blandford, NF

ALL THAT piece or parcel of land situate and being at Port Blandford, in the Electoral District of Terra Nova, in the Province of Newfoundland and Labrador, and being more particularly described as follows;

BEGINNING at a point, the said point being distant (508.434) metres as measured on a bearing of south (07)

degrees (05) minutes (26) seconds west from Coordinate Monument No. 634102 which Monument is on a bearing of north (00) degrees (38) minutes (52) seconds west to Coordinate Monument No. 86G6079;

THENCE running along the westerly limit a Reservation, (10) metres wide, extending along the shore of Clode Sound for a distance of (32) metres, more or less, to a point being distant (29.15) metres as measured on a bearing of south (23) degrees (23) minutes (20) seconds west from the point of beginning;

THENCE running by land of the estate of Walter Webber, north (89) degrees (17) minutes (20) seconds west, a distance of (160.37) metres;

THENCE running along the easterly limit of the Canadian National Railway, (30.48) metres wide, north (01) degree (57) minutes (20) seconds east, a distance of (26.91) metres;

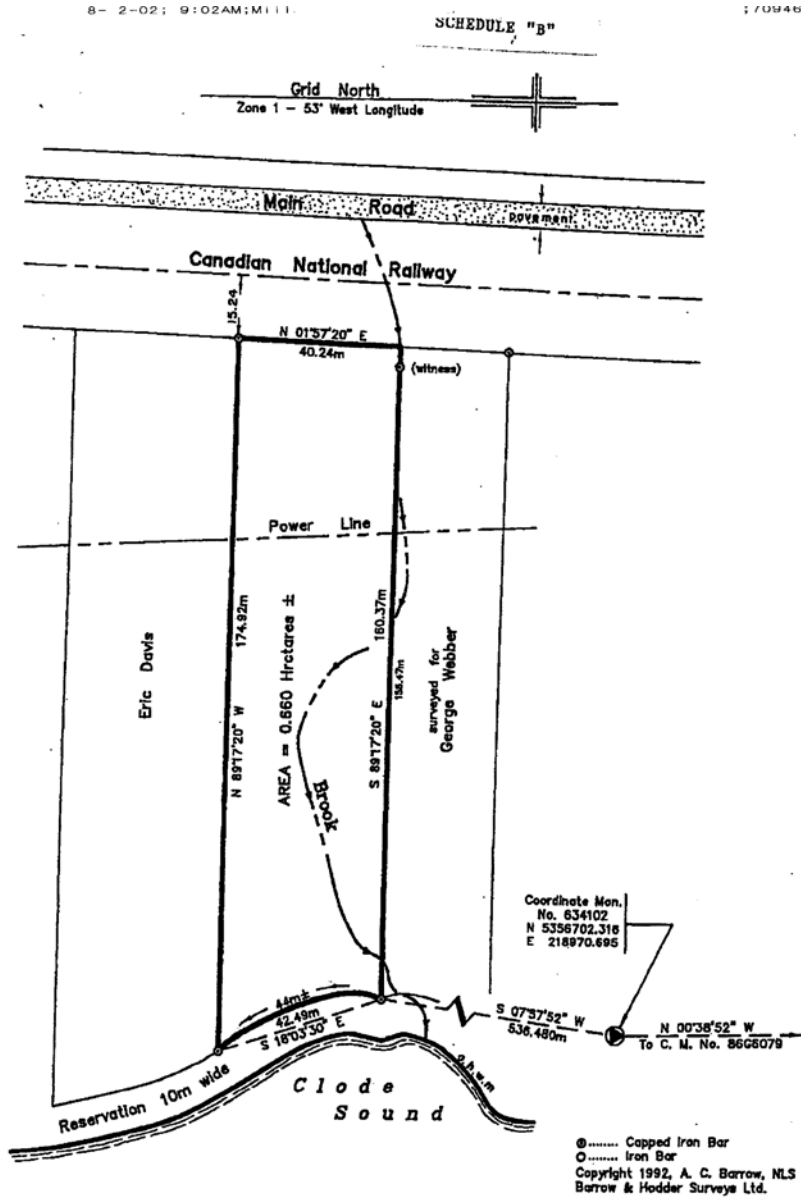
THENCE running by land granted to Noah Ford, as registered in volume 64, folio 130, south (89) degrees (17) minutes (20) seconds east, a distance of (171.02) metres more or less, to the point of beginning and being more particularly shown and delineated on the attached plan;

CONTAINING an area of (0.435) Hectares, more or less;

ALL BEARINGS being referred to the meridian of (53) degrees west longitude of the Three Degree Transverse Mercator Projection.

Aug 9

SCHEDULE "B"



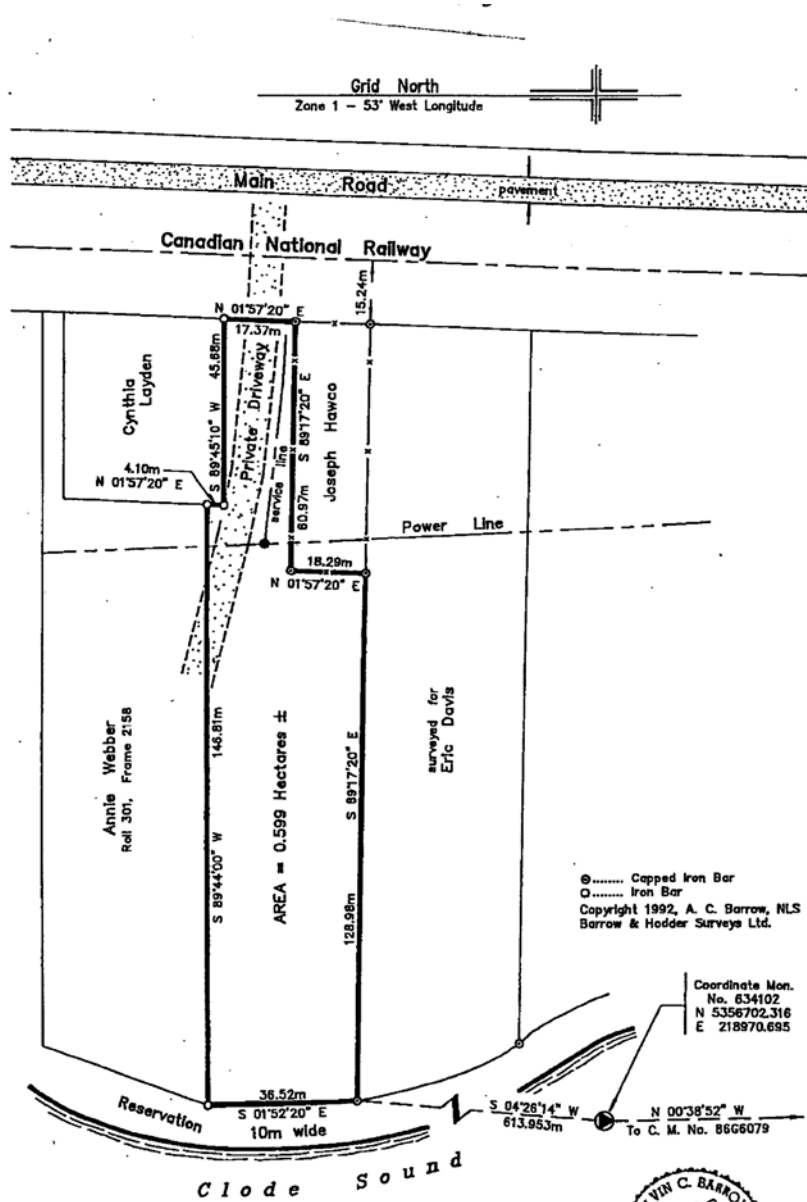
PLAN SHOWING LAND SURVEYED FOR
 Estate of Walter Webber
 Port Blandford, NF

Scale: 1 : 1000 Job No. 92043-2



Date: May 12, 1992


SCHEDULE "D"



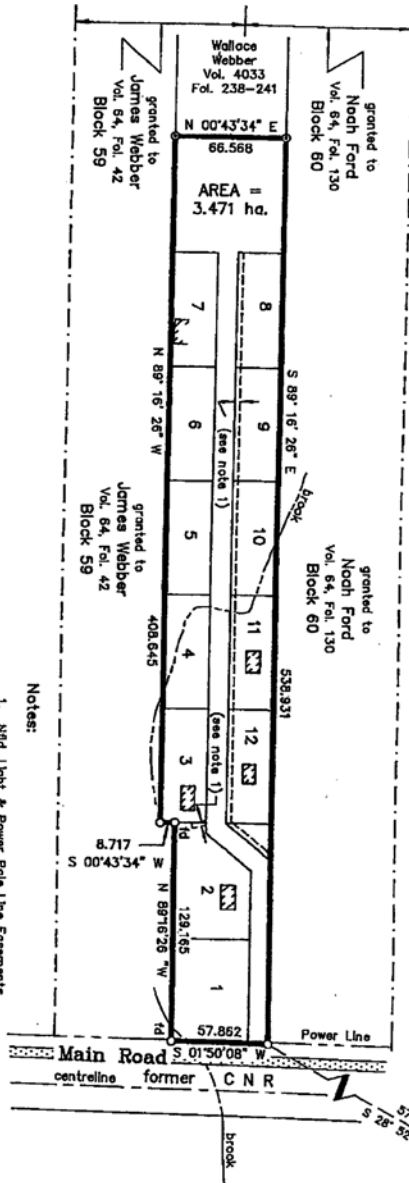
PLAN SHOWING LAND SURVEYED FOR
Annie Webber
 Port Blandford, NF

Scale: 1 : 1000 Job No. 92043-3

Date: May 12, 1992



SCHEDULE "F"



PLAN SHOWING LAND SURVEYED FOR
Annie Harris
Port Blandford, NL

Scale: 1 : 2500 Job No. 02-068 Date: July 12, 2002

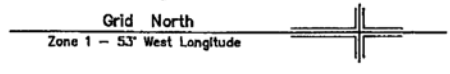
Notes:

1. Nfld. Light & Power Pole Line Easements as shown on plan Form No. 9 1529 & 1530 in the Registry of Deeds
2. Lot No. 2 - Occupied by Scott Mugford
3. Lot No. 3 - Occupied by Tony Mugford
4. Lot No. 7 - Occupied by Lloyd Mugford
5. Lot No. 11 - Occupied by Bryan Garrett
6. Lot No. 12 - Occupied by Raymond Harris
7. \odot Capped Iron Bar
 \circ Iron Bar
 \circ Found
8. Copyright "2002", A. C. Barrow, NLS
 Barrow & Hodder - Surveys Ltd.

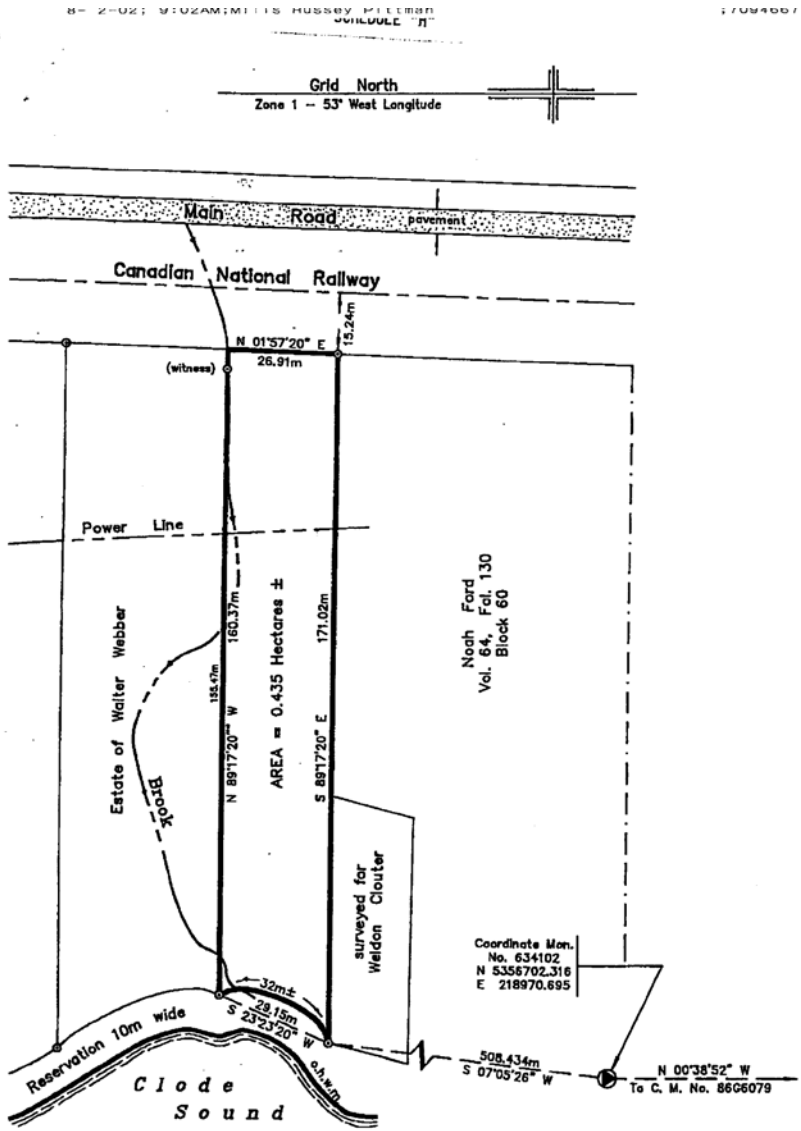


Coordinate Monument
N 53°58'15.056"
E 219°42'566"
(NAORS)

To C. M. No. 8668079
N 00°38'47" W
572.764
L 71°25'28" S



SCHEDULE "H"



⊙ Capped Iron Bar
 ○ Iron Bar
 Copyright 1992, A. C. Barrow, NLS
 Barrow & Hodder Surveys Ltd.

PLAN SHOWING LAND SURVEYED FOR
George Webber
 Port Blandford, NF



Scale: 1 : 1000 Job No. 92043 Date: May 12, 1992

2002 01 T 2805

IN THE SUPREME COURT
OF NEWFOUNDLAND AND LABRADOR

TRIAL DIVISION

IN THE MATTER OF the *Quieting of Titles Act*, Chapter Q-3, of the Revised Statutes of Newfoundland and Labrador, 1990, and amendments thereto;

AND IN THE MATTER OF all that piece or parcel of land situate and being at civic number 233-249 Conception Bay Highway, in the Town of Holyrood, in the Province of Newfoundland & Labrador, Canada;

AND IN THE MATTER OF an Application by Edmund McGrath, of the City of St. John's, Province of Newfoundland and Labrador, Canada; and Elizabeth McGrath, of the City of Lansing, in the State of Michigan, United States of America;

NOTICE OF APPLICATION

NOTICE IS HEREBY GIVEN to all parties that Edmund McGrath, of the City of St. John's, in the Province of Newfoundland and Labrador, and Elizabeth McGrath, of the Town of Lansing, in the State of Michigan, United States of America, have applied to the Supreme Court, Trial Division, to have the title to ALL THAT piece or parcel of land situate and being at civic number 233-249 Conception Bay Highway, in the Town of Holyrood, in the Province of Newfoundland and Labrador, and being more particularly described and delineated in Schedule "A" hereto annexed and outlined on the Plan annexed thereto which are filed with the Application in this matter in the Registry of the Supreme Court of Newfoundland and Labrador, Trial Division at St. John's investigated for declaration that the said Edmund McGrath and Elizabeth McGrath are the absolute owners thereof.

All persons having title adverse to the said title claimed by the said Edmund McGrath and Elizabeth McGrath shall file at the Registry of the Supreme Court of Newfoundland and Labrador, Trial Division, at St. John's particulars of such adverse claim and serve the same together with an Affidavit verifying the same on the undersigned, the Solicitors for the Applicants, on or before the 9th day of September, 2002, after which date no party having any claim shall be permitted to file the same or to be heard except by special leave of the Court and subject to such conditions as the Court may deem just. All adverse claims shall be investigated in such manner as the Supreme Court may direct.

DATED AT St. John's in the Province of Newfoundland, this 30th day of July, 2002.

COLLINS & ASSOCIATES
Solicitors for the Applicants
Per: Krista L. Gillam

ADDRESS FOR SERVICE:

7 Church Hill
St. John's, NF
A1C 3Z7

Aug 9

SCHEDULE "A"

All that piece or parcel of land situate, lying and being on the east side of the Conception Bay Highway, designated as Civic No. 233-249, in the Town of Holyrood, in the Province of Newfoundland and Labrador, Canada and being more particularly described as follows, that is to say BEGINNING at a point, said point being in the eastern limit of the Conception Bay Highway (20.0 metres wide) and having co-ordinates of North 5 252, 012.045 metres and East 296,161.004 metres of the modified three degree transverse Mercator projection (Zone 1, NAD 83) for the Province of Newfoundland and Labrador, Canada:

THENCE running by land of Kenneth and Joyce Tutton (Civic No 231 Conception Bay Highway-Roll 1055 Frame 1800-Registry of Deeds for Newfoundland and Labrador) and by a Reservation (10.06 metres wide) along Hawco's Pond S67° 24' 35" E a distance of 141.660 metres;

THENCE running and following the sinuosities of the waters of Hawco's Pond a distance of 57.3 metres, more or less, straight line bearing and distance being S 01° 10' 45" W a distance of 55.985 metres;

THENCE running by land of Jerome Maddigan (Civic No., 11 Hazel Dale Road- Roll 1127 Frame 403 Registry of Deeds for Newfoundland and Labrador) N 83° 19' 25" W a distance of 31.056 metres;

THENCE running S 09° 47' 08" W a distance of 24 .421 metres;

THENCE running by land, now or formerly, of V. Kieley, by land of Joseph and Dianne Kieley (Civic No., 7-9 Hazel Dale Road-Roll 771 Frame 2182 Registry of Deeds for Newfoundland and Labrador) and by land of Edgar Morry (Civic No. 5 Hazel Dale Road - Volume 1713 Folio 505 Registry of Deeds for Newfoundland and Labrador) N74° 31' 55" W a distance of 70.439 metres;

THENCE running by land of the said Edgar Morry S 20° 39' 16" W a distance of 60.421 metres;

THENCE running along the northern limit of Hazel Dale Road following the arc of a curve, counter-clockwise, having a radius of 288.864 metres, an arc distance of 58.122 metres (chord bearing and distance being N 79° 54' 43" W and 58.024 metres).

THENCE running along the aforementioned eastern limit of the Conception Bay Highway following the arc of a curve, clockwise, having a radius of 1490.000 metres, an arc distance of 166.737 metres (chord bearing and distance being N 18° 04' 02" E and 166.650 metres), more or less, to the principal Point of Beginning.

The above described piece or parcel of land contains an area of 1.696 hectares, the same being more particularly described on the drawing hereto attached.

All bearings refer to Grid North (NAD83).

2002 05 T 0169

IN THE SUPREME COURT
OF NEWFOUNDLAND AND LABRADOR

TRIAL DIVISION

**NOTICE OF APPLICATION under the
*Quieting of Titles Act, Chapter Q-3, of the Revised
Statutes of Newfoundland and Labrador***

NOTICE OF APPLICATION

NOTICE IS HEREBY GIVEN to all parties that Alvin Reid and Ivy Reid, of the Town of Chapel Arm, in the District of Trinity Bay De Verde, in the Province of Newfoundland and Labrador, has applied to the Supreme Court, Trial Division, Gander, to have title to all those pieces or parcels of property situate at Broad Cove, Dildo and New Harbour, in the Province of Newfoundland and Labrador, which property is more particularly described in Schedules "A", "C" and "E" hereto annexed and shown in Schedules "B", "D" and "F" hereto annexed.

ALL BEARINGS aforementioned, for which Alvin Reid and Ivy Reid claim to be the owners investigated and for a Declaration that they are the absolute owners in fee simple in possession and the said Alvin Reid and Ivy Reid have been ordered to public Notice of Application as required by the above named Act.

All persons having title adverse to the said title claimed by the said Alvin Reid and Ivy Reid shall file in the Registry of the Supreme Court of Newfoundland and Labrador, Trial Division, Gander, particulars of such adverse claim and serve the same together with an Affidavit verifying same on the undersigned Solicitors for the Petitioner on or before the 30th day of August, 2002, after which date no party having any claim shall be permitted to file the same or to be heard except by special leave of the Court and subject to such conditions as the Court may deem just.

All such adverse claims shall be investigated then in such manner as the Supreme Court of Newfoundland and Labrador, Trial Division, Gander may direct.

DATED AT Clarenville, in the Province of Newfoundland and Labrador, this 30th day of July, 2002.

MILLS, HUSSEY & PITTMAN
Solicitors for the Applicants
Per: Corwin Mills, Q.C.

ADDRESS FOR SERVICE:

P. O. Box 970
Manitoba Professional Building
Manitoba Drive
Clarenville, NF
A0E 1J0

Aug 9

SCHEDULE "A"

Alvin Reid, Old Broad Cove Road

All that piece or parcel of land situate and being on the western side of Old Broad Cove Road, in the town of Broad Cove, in the Provincial Electoral District of Trinity-Bay de Verde, in the Province of Newfoundland and Labrador, Canada, abutted and bounded as follows, that is to say:

Beginning at a point, said point being the southeastern corner of land of Todd Smith registered in the Provincial Registry of Deeds on Roll 1875 Frame 648, and having grid co-ordinates of North 5,268,022.426 meters, and East of 263,837.890 metres;

Thence running along the western limit of the aforementioned Old Track Road, twenty (20) meters wide, South eight degrees thirty one minutes three seconds East (S8° 31' 03" E), a distance of seventeen decimal two three zero meters (17.230m);

Thence South fourteen degrees thirty eight minutes ten seconds East (S14° 38' 10" E), a distance of twenty decimal nine one six meters (20.916m);

Thence South twenty two degrees nine minutes thirty nine seconds East (S 22° 09' 39"E), a distance of seventeen decimal nine one three meters (17.913m);

Thence South twenty seven degrees twenty three minutes twenty six seconds East (S 27° 23' 26"E), a distance of seventeen decimal zero three nine meters (17.039m); thence South thirty three degrees fifty one minutes fifty six seconds East (S 33° 51' 56"E), a distance of twenty nine meters (29.000 m);

Thence South thirty five degrees eleven minutes six seconds East (S 35° 11' 06"E), a distance of seventy eight decimal nine one six meters (78.916 m);

Thence running along the eastern limit of a Brook South seventy eight degrees fifty seven minutes thirty one seconds West (S 78° 57' 31"W), a distance of thirty decimal two zero one meters (30.201 m);

Thence North eighty seven degrees four minutes two seconds West (N 87° 04' 02" W), a distance of twenty eight decimal nine eight four meters (28.984 m);

Thence running along the eastern limit of a Brook North twenty five degrees forty nine minutes thirty three seconds West (N 25° 49' 33" W), a distance of fifty six decimal one five five meters (56.155 m);

Thence North eighteen degrees sixteen minutes forty nine seconds West (N 18° 16' 49" W), a distance of twenty two decimal zero one four meters (22.014 m);

Thence North forty eight degrees fourteen minutes fifty seconds West (N 48° 14' 50" W), a distance of thirty nine decimal two five nine meters (39.259 m);

Thence running along land of Edgar Reid North seventeen degrees fifteen minutes twenty seconds West (N 17° 15' 20" W), a distance of thirty one decimal five six seven meters (31.567 m);

Thence running along land of Jack & Tanny Reid registered in the Provincial Registry of Deeds on Roll 2100 Frame 2171 North fourteen degrees fifty seven minutes nineteen seconds West (N 14° 57' 19" W), a distance of fifty three decimal four nine one meters (53.491 m);

Thence running along land of Todd Smith registered in the Provincial Registry of Deeds on Roll 1875 Frame 648, South seventy six degrees twenty six minutes thirty two seconds East (S 76° 26' 32" E), a distance of sixteen decimal four four zero meters (16.440 m);

Thence South seventy two degrees five minutes thirty nine seconds East (S 72° 05' 39" E), a distance of forty four decimal five two zero meters (44.520 m), more or less to the point of beginning.

Containing an area of zero decimal eight nine two (0.892) hectares, more or less, and being more particularly described and delineated on the drawing annexed hereto,

All bearings are referred to the meridian of fifty three degrees West longitude of the Modified Three Degree Transverse Mercator Projection for Newfoundland with NAD83 reference datum.

SCHEDULE "C"

Howard Moore, Dildo, Parcel "B"

All that piece or parcel of land situate and being on the southern side of Pinsents Road, in the Town of Dildo, in the Provincial Electoral District of Trinity Bay De Verde, in the Province of Newfoundland and Labrador, Canada, abutted and bounded as follows, that is to say;

Beginning at a point, said point being distant nine hundred and fifty six decimal three nine six meters (956.396 m) on a bearing of South seventy nine degrees eleven minutes forty three seconds East (S 79° 11' 43" E) from Provincial Control Survey Marker # 85G5591;

Thence running along the eastern boundary of Parcel "A" South thirty two degrees thirty two minutes forty nine seconds West (S 32° 32' 49" W), a distance of forty two decimal one seven seven meters (42.177 m);

Thence running along land of The Estate of Rex Moore, now Marie Decker, South twenty eight degrees twenty one minutes fifty two seconds East (S 28° 21' 52" E), a distance of thirty two decimal seven four four meters (32.744 m);

Thence running along land of Catherine Patey North sixty degrees twenty four minutes forty six seconds East (N 60° 24' 46" E), a distance of five decimal four nine seven meters (5.497 m);

Thence North fifty eight degrees thirty two minutes ten seconds East (N 58° 32' 10" E), a distance of thirty six decimal eight four eight meters (36.848 m);

Thence North sixty degrees fifty four minutes fifty nine seconds East (N 60° 54' 59" E), a distance of thirty five decimal nine five four meters (35.954 m);

Thence running along the southern limit of the aforementioned Pinsents Road North sixty seven degrees thirty five minutes thirty eight seconds West (N 67° 35' 38" W), a distance of sixty five decimal four three six meters (65.436 m), more or less to the point of beginning.

Containing an area of zero decimal two six one four (0.2614) hectares, more or less, and being more particularly described and delineated on the drawing annexed hereto.

All bearings are referred to the meridian of fifty three degrees West longitude of the Modified Three Degrees Transverse Mercator Projection for Newfoundland with NAD 83 reference datum.

SCHEDULE "E"

Alvin Reid - Smith's Road, New Harbour

All that piece or parcel of land, being Parcel "A" on the drawing annexed hereto, situate and being on the western side of Smith's Road, in the Town of New Harbour, in the Provincial Electoral District of Trinity Bay De Verde, in the Province of Newfoundland and Labrador, Canada, abutted and bounded as follows, that is to say:

Beginning at a point, said point being the southern intersection of the limits of Smith's Road and George's Lane and having a grid co-ordinates of North 5,271,886.860 meters and East 263,666.836 meters;

Thence running along the southern limit of the aforementioned George's Lane, South sixty two degrees twenty one minutes ten seconds West (S 62° 21' 10" W), a distance of ten decimal eight nine two meters (10.892 m);

Thence South fifty degrees twenty three minutes forty six seconds West (S 50° 23' 46" W), a distance of six decimal two five six meters (6.256m);

Thence South sixteen degrees fifty minutes forty six seconds West (S 16° 50' 46" W), a distance of one decimal nine zero five meters (1.905 m);

Thence running along land of George Whalen South twenty four degrees forty four minutes forty eight seconds East (S 24° 44' 48" E), a distance of nine decimal four four three meters (9.443 m);

Thence North seventy five degrees thirty nine minutes thirty seconds East (N 75° 39' 30" E), a distance of three decimal five nine three meters (3.593 m);

Thence South sixteen degrees twenty four minutes one second East (S 16° 24' 01" E), a distance of three decimal zero one zero meters (3.010 m);

Thence South twenty five degrees thirteen minutes fifty one seconds East (S 25° 13' 51" E), a distance of fifteen decimal zero five six meters (15.056 m);

Thence South seventy nine degrees six minutes seventeen seconds East (S 79° 06' 17" E), a distance of four decimal seven one four meters (4.714 m);

Thence North eighty two degrees fifty three minutes twenty seconds East (N 82° 53' 20" E), a distance of seven decimal one seven three meters (7.173 m);

Thence running along the western limit of Allan George's Road, North five degrees thirty four minutes thirty nine seconds West (N 5° 34' 39" W), a distance of seven decimal one six one meters (7.161 m);

Thence North twelve degrees thirty four minutes eight seconds West (N 12° 34' 08" W), a distance of nine decimal four six two meters (9.462 m);

Thence North seventeen degrees forty minutes fifty four seconds West (N 17° 40' 54" W), a distance of eight decimal nine seven two meters (8.972 m);

Thence North thirty degrees twenty two minutes twelve seconds West (N 30° 22' 12" W), a distance of eleven decimal seven six seven meters (11.767 m), more or less to the point of beginning.

Containing an area of five hundred and thirty eight decimal one (538.1) square meters, more or less, and being Parcel "A" on the drawing annexed hereto.

Also, all that other piece or parcel of land being Parcel "B" on the drawing annexed hereto and containing an area of one hundred and four decimal nine (104.9) square meters, more or less, abutted and bounded as follows, that is to say:

Beginning at a point, said point being the intersection of the northwestern limits of Smith's Road and George's Lane, and having grid co-ordinates of North 5,271,887.708 meters, and East 263,658.790 meters;

Thence running along the northwestern limit of the aforementioned George's Lane South fifty seven degrees thirty eight minutes twenty six seconds West (S 57° 38' 26" W) a distance of nine decimal six two six meters (9.626 m);

Thence South sixty nine degrees forty seven minutes fifty seven seconds West (S 69° 47' 57" W), a distance of thirteen decimal nine eight seven meters (13.987 m);

Thence running along land of Murdock Cumby registered in the Provincial Registry of Deeds on Roll 238 Frame 1066 North twenty three degrees forty seven minutes thirty one seconds West (N 23° 47' 31" W), a distance of three decimal six five one meters (3.651 m);

Thence North sixty degrees eleven minutes fifty four seconds East (N 60° 11' 54" E), a distance of eleven decimal one six one meters (11.161 m);

Thence South twenty two degrees forty nine minutes twenty five seconds East (S 22° 49' 25" E), a distance of one decimal six four five meters (1.645 m);

Thence North fifty five degrees forty nine minutes twenty seconds East (N 55° 49' 20" E), a distance of eleven decimal three zero nine meters (11.309 m);

Thence running along the southwestern limit of Smith's Road South thirty nine degrees eleven minutes thirty six seconds East (S 39° 11' 36" E), a distance of four decimal eight three zero meters (4.830 m), more or less to the point of beginning.

Also, all that other piece or parcel of land being Parcel "C" on the drawing annexed hereto and containing an area of twenty one decimal zero (21.0) square meters, more or less, abutted and bounded as follows, that is to say;

Beginning at a point, said point being the southwestern corner of the garage, and having grid co-ordinates of North 5,271, 894.369 meters, and East 263,671.929 meters;

Thence running along a shared Right of Way to Smith's Road North eighty three degrees three minutes twenty one seconds East (N 83° 03' 21" E), a distance of three decimal one four nine meters (3.149 m);

Thence running along land of Max White North six degrees fifty five minutes thirty four seconds West (N 6° 55' 34" W), a distance of six decimal six eight five meters (6.685 m);

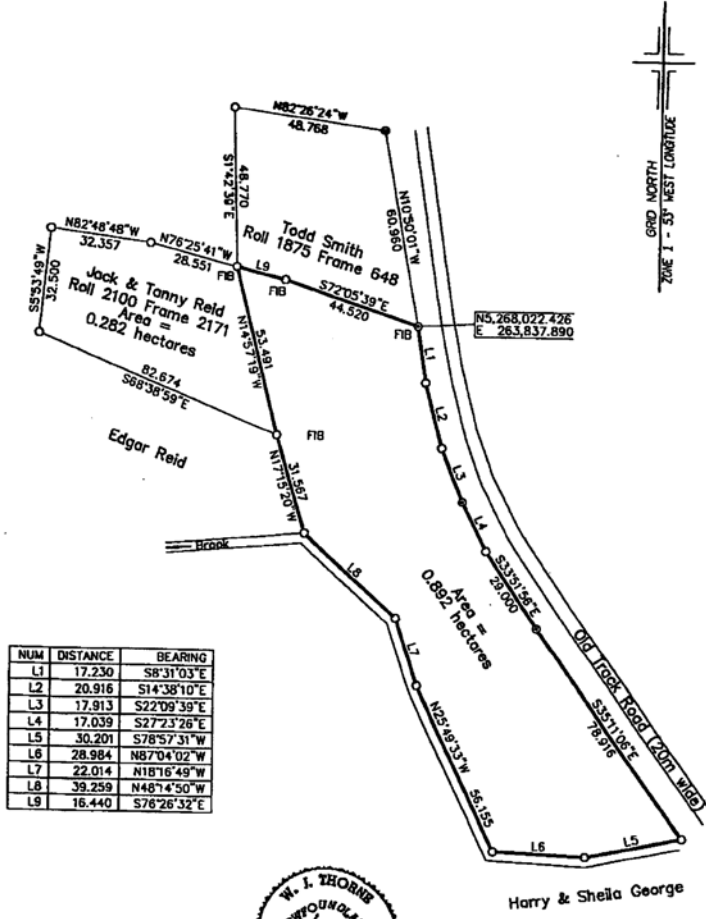
Thence South eighty three degrees three minutes twenty one second West (S 83° 03' 21"W), a distance of three decimal one four nine meters (3.149 m);

Thence South six degrees fifty five minutes thirty four seconds East (S 6° 55' 34" E), a distance of six decimal six eight five meters (6.685 m), more or less, to the point of beginning.

The above described parcels "A", "B" & "C" containing, in all, an area of six hundred and sixty four decimal zero (664.0) square meters, more or less;

All bearings are referred to the meridian of fifty three degrees West longitude of the Modified Three Degree Transverse Mercator Projection for Newfoundland with NAD 83 reference datum.

Schedule "B"



NUM	DISTANCE	BEARING
L1	17.230	S8°31'03\"E
L2	20.916	S14°38'10\"E
L3	17.913	S22°09'39\"E
L4	17.039	S27°3'26\"E
L5	30.201	S78°57'31\"W
L6	28.984	N87°04'02\"W
L7	22.014	N18°16'45\"W
L8	39.259	N48°14'50\"W
L9	16.440	S76°26'32\"E



LEGEND

- FIB Found Iron Bar
- Capped Iron Bar
- Iron Bar
- ▲ Provincial Control Survey Marker

Linear Measurement Horizontal Ground Distances.
All Boundary Lines Cut or Open.
NAD 83 Reference Datum.

© W. J. Thorne, Newfoundland Land Surveyor, 2002.
Unauthorized use, alteration or reproduction of this Survey Plan is prohibited by law as outlined in The Copyright Act. However, use and reproduction thereof by or on behalf of the person to whom this Survey Plan was prepared is permitted, provided that no alterations whatsoever are made thereto.

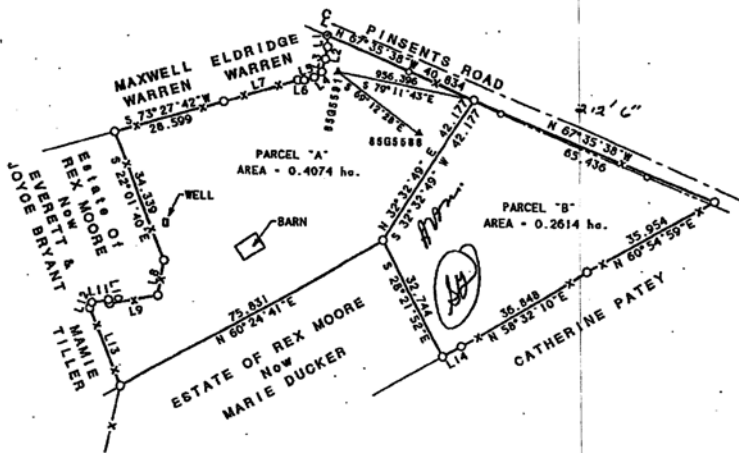
W.J. Thorne Surveys Limited 298 Main Road, Blaketown, NF
Plan Of Land Surveyed For Alvin Reid Old Broad Cove Road, Broadcove, NF
Scale: 1 : 1250 Survey By : WT/AP Job No. 202015 Date : March 21, 2002

SCHEDULE "D"



SCHEDULE "D"

LINE	BEARING	DISTANCE
L 1	S 83°59'49"E	3.942
L 2	S 89°22'37"W	3.165
L 3	S 19°22'44"W	3.287
L 4	S 63°38'43"W	2.291
L 5	S 71°58'58"W	2.896
L 6	N 89°32'53"W	1.648
L 7	S 73°14'56"W	19.402
L 8	S 89°07'37"W	8.567
L 9	S 78°50'46"W	12.551
L 10	N 13°28'09"W	1.005
L 11	S 79°26'44"W	4.269
L 12	S 19°07'56"W	1.507
L 13	S 22°18'21"E	21.031
L 14	N 80°24'46"E	5.497



LEGEND

- ⊙ Capped Iron Bar
- Iron Bar
- Power Pole
- Power Line
- - - Fence Line
- ▲ Provincial Control Survey Marker

Linear Measurement Horizontal Ground Distances.

All Boundary Lines Cut or Open.

NAD 83 Reference Datum.

POINT	NORTHING	EASTING	ELEVATION
85G5588	5289640.433	263147.526	6.133
85G5591	5289959.403	262328.559	18.114

© Wilfred J. Thorne, Newfoundland Land Surveyor, 1999. Unauthorized use, alteration or reproduction of this Survey Plan is prohibited by law as outlined in The Copyright Act. However, use and reproduction thereof by or on behalf of the person to whom this Survey Plan was prepared is permitted, provided that no alterations whatsoever are made thereto.



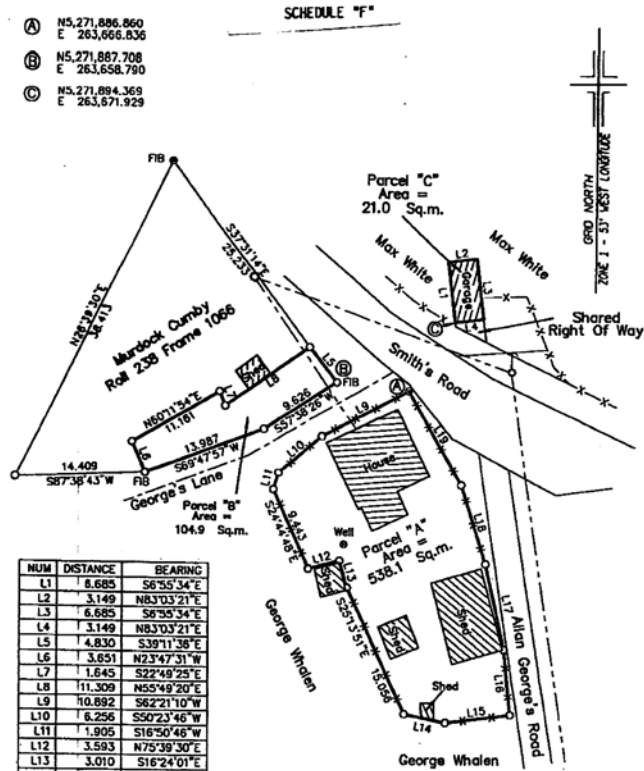
W.J. Thorne Surveys Limited
Date: September 13, 2000

Plan Of Land Surveyed For
HOWARD MOORE
PINSENT'S ROAD, DILDO

Scale: 1 : 1000 Survey By : WT/LP
Job No. 20096 Drawn By : WT

SCHEDULE "F"

- (A) N5,271,886.860
E 263,666.836
- (B) N5,271,887.708
E 263,658.790
- (C) N5,271,894.369
E 263,671.929



NUM	DISTANCE	BEARING
L1	8.685	S6°55'34"E
L2	3.149	N83°03'21"E
L3	6.685	S6°55'34"E
L4	3.149	N83°03'21"E
L5	4.830	S39°11'39"E
L6	3.651	N23°47'31"W
L7	1.645	S22°48'25"E
L8	11.309	N55°48'20"E
L9	10.892	S62°21'10"W
L10	6.256	S50°23'46"W
L11	1.905	S16°50'46"W
L12	3.593	N75°39'30"E
L13	3.010	S16°24'01"E
L14	4.714	S79°08'17"E
L15	7.173	N82°53'20"E
L16	2.161	N5°34'39"W
L17	9.462	N12°34'08"W
L18	8.972	N17°40'54"W
L19	11.767	N30°22'12"W

LEGEND

- FIB Found Iron Bar
 - Iron Bar
 - Power Pole
 - Power Line
- Linear Measurement are metric Horizontal Ground Distances.
All Boundary Lines Cut or Open.
NAD 83 Reference Datum.

© Wilfred J. Thorne, Newfoundland Land Surveyor, 2002.
Unauthorized use, alteration or reproduction of this Survey Plan is prohibited by law as outlined in The Copyright Act. However, use and reproduction thereof by or on behalf of the person to whom this Survey Plan was prepared is permitted, provided that no alterations whatsoever are made thereto.



W.J. Thorne Surveys Limited
298 Main Road, Blaketown, NF

Plan Of Land Surveyed
For
Alvin Reid
Smith's Road, New Harbour, NF

Scale: 1 : 400 Survey By : WJ/LP
Job No. 202019 Date : March 20, 2002

2002 01 T 2826

IN THE SUPREME COURT
OF NEWFOUNDLAND AND LABRADOR

TRIAL DIVISION

IN THE MATTER OF an Application of Trails End Development Limited, a Newfoundland and Labrador corporation with its head office at St. John's, in the Province of Newfoundland and Labrador

AND

IN THE MATTER OF the *Quieting of Titles Act*, c.Q-3, of the Revised Statutes of Newfoundland and Labrador, 1990 and amendments thereto

AND

IN THE MATTER OF a piece or parcel of land consisting of 11.159 hectares located on the North side of Milton Road, in the Town of Paradise, in the Province of Newfoundland and Labrador.

Notice of Application under the *Quieting of Titles Act*, c. Q-3 of the Revised Statutes of Newfoundland and Labrador, 1990 and amendments thereto

NOTICE IS HEREBY GIVEN to all parties that Trail's End Development Limited has applied to the Supreme Court of Newfoundland and Labrador, Trial Division, to have the title to ALL THAT piece or parcel of land situate and being on Milton Road, in the Town of Paradise, in the Province of Newfoundland and Labrador and being more particularly described in the Schedule hereunto attached and marked "A" of which the said Trail's End Development Limited, claims to be the owner investigated and the corporation has requested a declaration that the said Trail's End Development Limited is the legal and beneficial owner in possession and the said Court having ordered that Notice of the said Application be published as required by the above named Act.

ALL persons having title adverse to the said title claimed by the said Trail's End Development Limited shall file in the Registry of the Supreme Court of Newfoundland and Labrador particulars of such adverse claim and serve the same together with an Affidavit verifying the same on the undersigned Solicitors for the Applicant on or before the 26th day of August, 2002, after which date no party having any claim shall be permitted to file the same or to be heard except by special leave of the Court and subject to such conditions as the Court may deem just.

All such adverse claims shall be investigated in such manner as the Supreme Court may direct.

DATED AT St. John's, in the Province of Newfoundland and Labrador, this 25th of July, 2002.

BENSON•MYLES
Solicitors for the Petitioner
Per: Francis P. Fowler, Q.C.

ADDRESS FOR SERVICE:
Suite 900, Atlantic Place
215 Water Street, P. O. Box 1538
St. John's, NF
A1C 5N8

Aug 2, 9

SCHEDULE 'A'

Description of Property owned by
Trail's End Development Ltd., Milton Road, Paradise

ALL THAT piece or parcel of land situate and being on the Northwest side of Milton Road, in the Town of Paradise, in the Province of Newfoundland and Labrador, Canada, bounded and abutted as follows, that is to say: Beginning at a point, the said point having T.M. Grid Co-ordinates (NAD 83) of N 5,266,509.335 m and E 315,465.093 m with reference to Monument No. 83G3211 with Co-ordinates of N 5,265,862.149 m and E 315, 081.711 m and Monument 026638 with Co-ordinates of N 5,265, 820.654 m and E 315,507.466 m;

THENCE running by land of Kevin Thomey and by land of Craig Bennett North thirty degrees zero two minutes zero seconds West one hundred twenty one decimal nine two zero meters;

THENCE turning and running by land of now or formerly Walter Pennell and by land now or formerly Thomas Sharpe North twenty nine degrees fifty two minutes thirty eight seconds West one hundred nine decimal zero seven nine metres;

THENCE turning and running by land now or formerly Bertram Jane and by land now or formerly Jacob Squires North twenty nine degrees forty nine minutes ten seconds West two hundred one decimal one seven two metres;

THENCE turning and running along the Southeastern Limits of a Road Reservation, 10.06 meters wide, North eighty eight degrees fifty two minutes twenty six seconds East thirty one decimal two two four metres;

THENCE North sixty nine degrees fifty eight minutes twenty five seconds East two hundred forty five decimal four two five metres;

THENCE turning and running by land now or formerly Wallis Clarke South twenty nine degrees seventeen minutes seventeen seconds East four hundred twenty one decimal three eight nine metres;

THENCE turning and running by land formerly Milton Road South sixty nine degrees fifty four minutes forty nine seconds West fifty nine decimal zero five zero metres;

THENCE turning and running by Lot 105, Street "R" Lot 103 & 101 Donovan Terrace - Phase 7 North eighty seven degrees thirty nine minutes fifteen seconds West sixty six decimal two eight four metres;


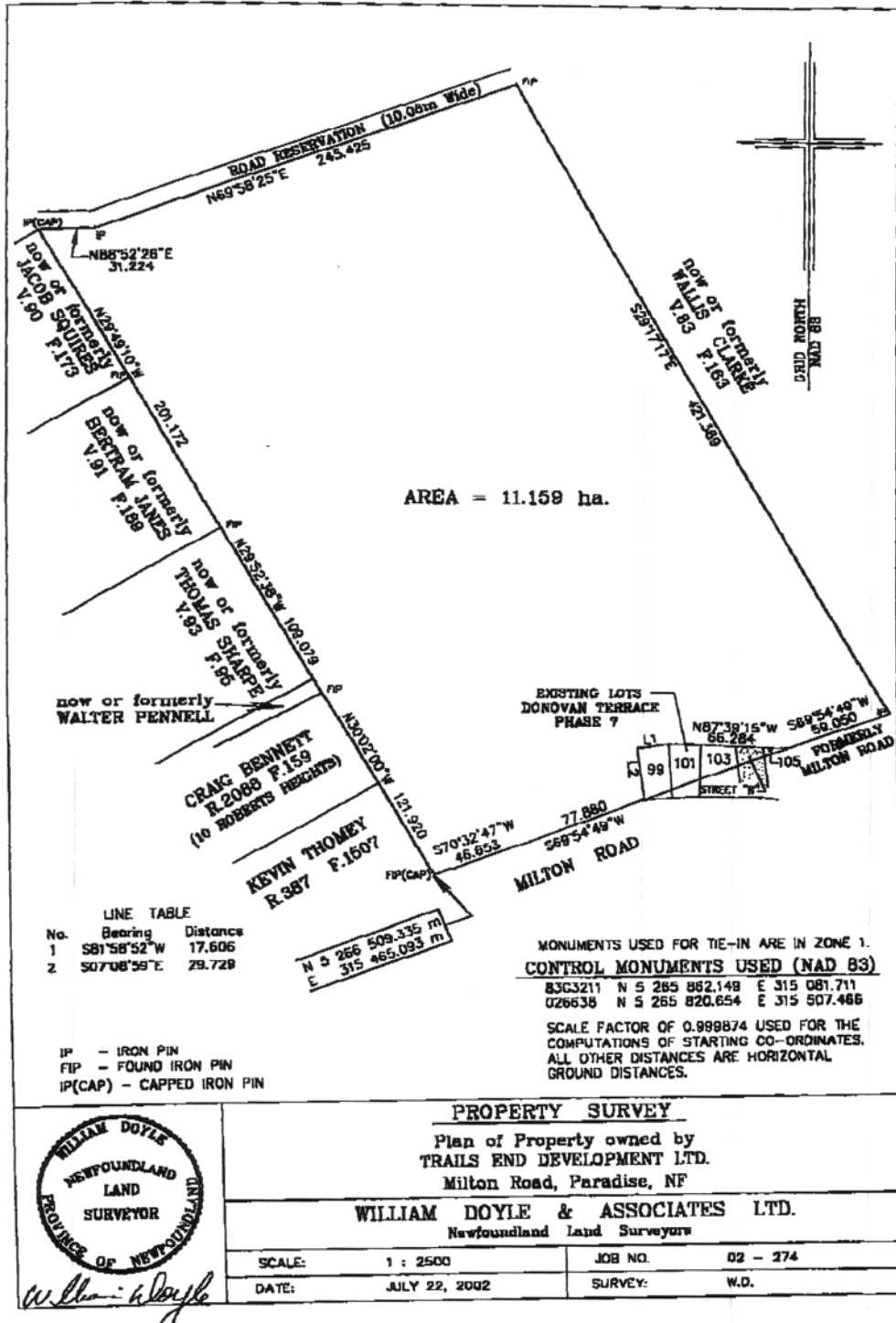
THENCE turning and running by Lot No. 99 Donovan Terrace - Phase 7 South eighty one degrees fifty eight minutes fifty two seconds West seventeen decimal six zero six metres;

THENCE South zero seven degrees zero eight minutes fifty nine seconds East twenty nine decimal seven two nine metres;

THENCE turning and running along the Northwestern Limits of Milton Road South sixty nine degrees fifty four minutes forty nine seconds West seventy seven decimal eight eight zero metres;

THENCE South seventy degrees thirty two minutes forty seven seconds West forty six decimal six five three metres more or less, to the point of beginning and containing in all an area of 11.159 hectares as more particularly described on the plan hereto annexed.

ALL bearings are referred to Grid North.



PROPERTY SURVEY
 Plan of Property owned by
TRAILS END DEVELOPMENT LTD.
 Milton Road, Paradise, NF

WILLIAM DOYLE & ASSOCIATES LTD.
 Newfoundland Land Surveyors

SCALE: 1 : 2500	JOB NO. 02 - 274
DATE: JULY 22, 2002	SURVEY: W.D.

CHANGE OF NAME ACT

C-8 RSN 1990

**NOTICE OF APPLICATION
FOR CHANGE OF NAME**

NOTICE is hereby given that an application will be made to the Minister of Government Services and Lands for a change of name, pursuant to the provisions of the *Change of Name Act*, by me:-

RACHAEL DEBORAH ANN RUMBOLT (EVANS)
of General Delivery, Frenchman's Cove, Bay of Islands, in the Province of Newfoundland and Labrador, as follows:

To change my name from

RACHAEL DEBORAH ANN RUMBOLT
to
RACHEL DEBORAH ANN HUMBER

DATED this 25th day of July, 2002.

RACHAEL EVANS
(Signature of Applicant)

Aug 9

**NOTICE OF APPLICATION
FOR CHANGE OF NAME**

NOTICE is hereby given that an application will be made to the Minister of Government Services and Lands for a change of name, pursuant to the provisions of the *Change of Name Act*, by me:-

RENÉE STEPHANIE RANDELL
of P. O. Box 825, Bonavista, in the Province of Newfoundland and Labrador, as follows:

To change my minor unmarried child's name from

ALEXANDER JUSTIN CREWE
to
ALEXANDER JUSTIN RANDELL

DATED this 10th day of July, 2002.

RENÉE RANDELL
(Signature of Applicant)

Aug 9

**NOTICE OF APPLICATION
FOR CHANGE OF NAME**

NOTICE is hereby given that an application will be made to the Minister of Government Services and Lands for a change of name, pursuant to the provisions of the *Change of Name Act*, by me:-

MELVA SHORT

of P. O. Box 99, Cook's Harbour, in the Province of Newfoundland and Labrador, as follows:

To change my minor unmarried child's name from

BOBBIE JEANINE BURDEN
to
BOBBIE JEANINE SHORT

DATED this 22nd day of May, 2002.

MELVA SHORT
(Signature of Applicant)

Aug 9

**NOTICE OF APPLICATION
FOR CHANGE OF NAME**

NOTICE is hereby given that an application will be made to the Minister of Government Services and Lands for a change of name, pursuant to the provisions of the *Change of Name Act*, by me:-

KARL FRANKLIN DAWE
of 28 Boncloddy Street, St. John's, A1C 4J1, in the Province of Newfoundland and Labrador, as follows:

To change my name from

KARL FRANKLIN DAWE
to
KARL WILLIAM HOULIHAN

DATED this 29th day of July, 2002.

KARL DAWE
(Signature of Applicant)

Aug 9

**NOTICE OF APPLICATION
FOR CHANGE OF NAME**

NOTICE is hereby given that an application will be made to the Minister of Government Services and Lands for a change of name, pursuant to the provisions of the *Change of Name Act*, by me:-

FLORENCE MAY BUGLER (ALLEN)

of P. O. Box 555, Harbour Breton, A0H 1P0, in the
Province of Newfoundland and Labrador, as follows:

To change my name from

FLORENCE MAY BUGLER

to

FLORENCE MAE BUGLAR

DATED this 30th day of July, 2002.

FLORENCE MAY BUGLER
(Signature of Applicant)

Aug 9

CORPORATIONS ACT

Re: The Corporations Act – Section 301 and 393

The following list comprises companies which were issued Certificates of Discontinuance during the month of March, 2002.

NUM.	COMPANY NAME	TY ST R.DATE.	COMMENTS
008028	Molson Newfoundland Brewery Limited	L X 19750304	DISCONTINUED UNDER THE CORP. ACT, PROV. OF NFLD & CONTINUED UNDER THE CBCA - EFFECTIVE FEB. 21, 2002 BUT REGISTERED HERE MARCH 26, 2002
0017937	Bonavista Cablevision Limited	L X 19840803	CERTIFICATE OF AMENDMENT ISSUED 921222 DISCONTINUED UNDER THE CORP. ACT OF NFLD AND CONTINUED UNDER THE CANADA BUSINESS CORP. ACT EFFECTIVE SEPT. 1/98 BUT REGISTERED HERE ON MARCH 20, 2002.
038991A	BMC CABLEVISION COMPANY LIMITED	L X 19970829	AMALGAMATION - SEE FILE NO. 19319 - BMC CABLEVISION COMPANY LIMITED & R.C. DAY LIMITED CERTIFICATE OF AMENDMENT ISSUED 971014 DISCONTINUED UNDER THE CORP. ACT OF NFLD. AND CONTINUED UNDER THE CANADA BUSINESS CORP. ACT EFFECTIVE SEPT. 1/98 BUT REGISTERED HERE ON MARCH 20, 2002.
0045198	11047 NEWFOUNDLAND INC.	L X 20010822	DISCONTINUED UNDER THE CORP. ACT, PROV. OF NFLD & CONTINUED UNDER THE CANADA BUSINESS CORP. ACT - EFFECTIVE FEB. 21, 2002 BUT REGISTERED HERE ON MARCH 4, 2002
0045668	Clearwater Seafoods Inc.	L X 20020104	DISCONTINUED UNDER THE CORP. ACT, PROV. OF NFLD & CONTINUED UNDER THE COMPANIES ACT, PROV. OF NOVA SCOTIA - EFFECTIVE FEB. 26, 2002 BUT REGISTERED HERE MARCH 4, 2002

Re: The Corporations Act – Section 393

The following is a list of corporations incorporated during the month of March, 2002.

CO. NUM	NAME	R.DATE.	ADDRESS OF REGISTERED OFFICE
0045887	Wade's Roofing Ltd	20020301	POUCH COVE, NF
0045888	Crosstown Rentals Ltd	20020301	1154 TOPSAIL RD. MT. PEARL, NF
0045889	BEFORE AND AFTER CONTRACTING INC.	20020301	34 SMALLWOOD DR. MT. PEARL, NF
0045890	RANSTAR HSE SERVICES & CONSULTING INC.	20020301	128 RICKETTS RD. ST. JOHN'S, NF
0045891	SBA Technologies Ltd.	20020301	67 MOTION BAY RD. PETTY HARBOUR, NF
0045892	Signal Hobbies Inc.	20020301	36 PEARSON ST. ST. JOHN'S, NF
0045893	Gordon's Snowclearing/Loader Service Inc.	20020301	7 BEAVER AVE. LABRADOR CITY, NF
0045894	Custom Stuff Inc.	20020301	7 BRIGHTON'S RD. TRITON, NF
0045895	BHL Holdings Ltd.	20020301	210 WATER ST. ST. JOHN'S, NF
0045896	JA and MI Holdings Inc.	20020301	125-127 CONCEPTION BAY HW BAY ROBERTS, NF
0045897	A & P Music Incorporated	20020301	CLARENVILLE SHOPPING CENTRE, MEMORIAL DR.
0045898	Right Construction Ltd.	20020304	36 DEVEREAUX LANE ST. JOHN'S, NF
0045899	IMPACT AUTOBODY & DETAIL 2002 INC.	20020304	45 HAMILTON AVE. ST. JOHN'S, NF
0045900	Stephenville Shooting Club Inc.	20020304	STEPHENVILLE, NF
0045901	Northwood Services Limited	20020304	CORNER BROOK, NF
0045902	Bay St. George Literacy Council Inc.	20020304	432 MASSACHUSETTES DR. STEPHENVILLE, NF
0045903	St. Brendan's Island Bus Tours Inc.	20020304	ST. BRENDAN'S, B. BAY, NF
0045904	C4W Long Pond Inc.	20020304	350-358 C.B. HIGHWAY LONG POND, NF
0045905	C4W Paradise Inc.	20020304	350-358 C.B. HIGHWAY LONG POND, NF
0045906	PERSONAL LAB SERVICES LTD.	20020304	49 SCHREYER CRES. MT. PEARL, NF
0045907	Keyin College International Inc.	20020304	303 THORBURN RD. ST. JOHN'S, NF
0045908	K & K Ready Mix Inc.	20020304	MAIN ST. TRAYDON, NF
0045909	Complete Packaging Incorporated	20020305	113 MAUNDERS LANE ST. JOHN'S, NF
0045910	11110 NEWFOUNDLAND LIMITED	20020305	90 HIGHROAD SOUTH CARBONAR, NF
0045911	Chino Holdings Inc.	20020305	1660 TOPSAIL RD. PARADISE, NF
0045912	MOSDELL INTERIORS & DEVELOPMENT LTD	20020306	2 WELLAND STREET ST. JOHN'S, NF
0045913	Totally Hockey Inc.	20020306	209 DUCKWORTH STREET ST. JOHN'S, NF

THE NEWFOUNDLAND AND LABRADOR GAZETTE
August 9, 2002

CO. NUM	NAME	R.DATE.	ADDRESS OF REGISTERED OFFICE
0045914	R & R Kitchens Limited	20020306	MAIN HIGHWAY ROUTE 80 WHITEWAY, NF
0045915	Dr. Kim W. Maddison Inc.	20020306	365 CONCEPTION BAY HIGHWAY HOLYROOD, NF
0045916	Northern Outdoor Services Inc.	20020306	HAWKES BAY, NF
0045917	The Lunch Box Inc.	20020306	POOL'S ISLAND, NF
0045918	WORLD WIDE WINCHES INC.	20020307	75 CHERRY LANE MANUELS, NF
0045919	C & R DISTRIBUTORS LTD	20020307	122 ROAD TO THE ISLES LEWISPORT, NF
0045920	Stephco Electrical Limited	20020307	8 BIRD ST. HAPPY VALLEY-GOOSE BAY
0045921	Carew Landscaping Inc.	20020307	76 BONAVENTURE AVE. ST. JOHN'S, NF
0045922	The Sierra Leone Association of Newfoundland and Labrador Inc.	20020307	222 FRESHWATER RD. ST. JOHN'S, NF
0045923	Cabot Holdings Limited	20020307	22 O'LEARY AVE. ST. JOHN'S, NF
0045924	CRIME WARRIOR PARALEGAL/INVESTIGATIVE SERVICES LTD.	20020308	300 TOPSAIL RD. ST. JOHN'S, NF
0045925	Parcon Contracting Inc.	20020308	8 CARRISROOKE PLACE PARADISE, NF
0045926	R and B Renovations Ltd	20020308	18 MARCONI PLACE ST. JOHN'S, NF
0045927	LAWLORS AUTOWORKS LTD	20020308	502 ST THOMAS LINE PARADISE, NF
0045928	SHESHATSHIU RESERVE HOLDING CORPORATION	20020311	MACKENZIE DR. NORTH WEST RIVER, LAB.
0045929	Family Dental Office Inc.	20020311	4 EARLE PLACE GRAND FALLS-WINDSOR, NF
0045930	Rich's Boys Enterprises Ltd.	20020311	TRACK ROAD HEART'S CONTENT, NF
0045931	Elaine's Deli Limited	20020311	NEWTOWN BONAVIDA BAY, NF
0045932	11111 Newfoundland Inc.	20020311	140 WATER ST, TD BLDG. SUITE 1004, ST. JOHN'S, NF
0045933	11112 Newfoundland Inc.	20020311	SUITE 1004, TD BUILDING 140 WATER ST, ST JOHN'S
0045934	Barry Pitcher Ltd.	20020311	15 ABBEY LANE MT. PEARL, NF
0045935	11113 Newfoundland Limited	20020311	9 BACK ROAD FOUCH COVE, NF
0045936	Curtis D. Electrical Limited	20020312	65 BAIRD PLACE ST. JOHN'S, NF
0045937	MEIRAN CONTRACTING LTD.	20020312	23 MEADOWBROOK DRIVE GOULDS, NF
0045938	Dem & Paul Construction Ltd.	20020312	GENERAL DELIVERY RUSHOON C/O DERM HAWCO
0045939	Construction Services Ltd.	20020312	4 BUGLER PLACE ST. JOHN'S, NF
0045940	Goose Cove Fishermen's Committee Inc.	20020312	GOOSE COVE, NF

THE NEWFOUNDLAND AND LABRADOR GAZETTE
August 9, 2002

CO. NUM	NAME	R.DATE.	ADDRESS OF REGISTERED OFFICE
0045941	Fewer's General Contracting Ltd.	20020312	26 RANGER AVENUE PARADISE, NF
0045942	Pike's Arm Fishermen's Wharf Committee Inc.	20020312	PIKES ARM, NF
0045943	Atlantic ALL-Tech Inc	20020312	4 BEAUMONT AVE GRAND FALLS WINDSOR
0045944	GEORGIA MOUNTAIN OUTFITTERS INC.	20020312	1 GEORGIA STREET PARSONS FOND, NF
0045945	CONCRETE DESIGN LIMITED	20020313	1309 TOPSAIL RD PARADISE, NF
0045946	Canadian Newway Inc.	20020313	816 CHARDER CRT SIE 304 ST. JOHN'S, NF
0045947	Buccaneer One Inc.	20020313	MAIN STREET BUCHAN, NF
0045948	Planning Resources Incorporated	20020313	2 TWIN BROOKS DRIVE PARADISE, NF
0045949	Distribution Group Incorporated	20020313	C/O BENSON MYLES SIE 900 ATLANTIC PL WATER
0045950	ATLANTIC PAYROLLS ETC INC.	20020313	100 OLD BAY BULLS RD ST. JOHN'S, NF
0045951	Bay by Bay Recycling Ltd.	20020313	CHANCE COVE, NF
0045952	SEA CREST HOLDINGS INC.	20020313	C/O JANIS BYRNE 1309 TOPSAIL RD, PARADISE
0045953	GREELEY'S GENERAL TRUCKING INC	20020313	104 GILLIES ROAD ST. JOHN'S, NF
0045954	Pittman's Auto Repair L.N.J. Limited	20020314	COLUMBIA DRIVE MARYSTOWN, NF
0045955	11114 Newfoundland Limited	20020314	C/O MARTIN, WHALEN 15 CHURCH HILL, ST. JOHNS
0045956	People Residing In Dehumanizing Environment Inc.	20020314	195 PETTY HARBOUR ROAD GOULDS, NF
0045957	B & M Flooring & Ceramic Installations Ltd.	20020314	FORT AUX BASQUES, NF
0045958	E.M. MATT INC.	20020314	30 OTTAWA STREET ST. JOHN'S, NF
0045959	BRIGUS SOUTH HERITAGE COMMITTEE ASSOCIATION	20020315	BRIGUS SOUTH, NF C/O EDWARD BATTOCK
0045960	Advantage Ship Supplies Ltd.	20020315	118 VALLEY RD. CARBONAR, NF
0045961	11115 Newfoundland Limited	20020315	C/O DUFFY AND ASSOCIATES 1359 TORBAY RD, TORBAY
0045962	Gros Morne Art Gallery Inc.	20020315	COW HEAD, NF C/O JODY MCKENZIE
0045963	S & L Porter Investments Ltd.	20020315	21 DICK'S PLACE LONG POND, NF
0045964	Alf's Enterprises Ltd.	20020315	1322 BAULINE LINE BAULINE, NF
0045965	T & C FISHERIES LTD	20020315	226 MAIN STREET TWILLINGATE NF
0045966	TNN Systems Inc.	20020315	RIVERSIDE AVENUE CLARKES BEACH, NF
0045967	ABC Pre School Limited	20020315	6 GREENINGS HILL CORNER BROOK, NF

THE NEWFOUNDLAND AND LABRADOR GAZETTE
August 9, 2002

CO. NUM	NAME	R.DATE.	ADDRESS OF REGISTERED OFFICE
0045968	REA HOLDINGS LIMITED	20020319	819 CAROL DRIVE LAB CITY
0045969	FLOWERS ARE US LIMITED	20020319	CLARKES BEACH, NF
0045970	NEWFOUNDLAND GLASS & SERVICE INC.	20020319	35 WALSH'S LANE ST. JOHN'S, NF
0045971	Clarenville Regional Arts and Recreation Centre Corporation	20020319	BALBO DRIVE CLARENVILLE, NF
0045972	THOMAS GAS BAR LIMITED	20020319	53 ASPEN STREET SOUTH BROOK, NF
0045973	McMurdo's Junctions Inc.	20020320	47 HUNTINGDALE DR. ST. JOHN'S, NF
0045974	G & J Cleaning Services Ltd.	20020320	28 CONNORS AVE. ST. JOHN'S, NF
0045975	Newfound Fencing Ltd	20020320	367 INDIAN MEAL LINE TORBAY, NF
0045976	JEL Layman Outreach Ministries Inc.	20020320	15 SOUTHSHORE DRIVE BAIE VERTE, NF
0045977	ICEBERG FOODS INC.	20020321	MAIN STREET ROCKY HARBOUR, NF
0045978	NORTHERN ECO LANDS LIMITED	20020321	C/O RANDY CAHILL CARTWRIGHT, NF & LAB
0045979	Rice's Enterprises Inc.	20020321	TWILLINGATE, NF
0045980	CLB Holdings Inc.	20020322	702-704 MAIN HIGHWAY ROBERT BLDG KELLIGREWS
0045981	11116 Newfoundland Ltd.	20020322	50 ELIZABETH AVENUE NATURAL RESOURCES BLDG
0045982	Tridel Management Ltd.	20020322	34 PINERIDGE CRESCENT TORBAY, NF
0045983	BODAN CONSTRUCTION LIMITED	20020322	232 BROOKFIELD RD ST. JOHN'S, NF
0045984	Zing Studios Inc.	20020322	APT #1, 288 DUCKWORTH ST ST. JOHN'S, NF
0045985	Ford Enterprise Inc	20020322	BAIE VERTE, NF
0045986	G and J Home Care Inc.	20020322	SOPS ARM, NF
0045987	DRESS 4 LESS INC.	20020322	IRVING REAL ESTATE LIMITED BLDG STEPHENVILLE
0045988	UNIVERSAL ENVIRONMENTAL SERVICES INC.	20020322	JERSEYSIDE, NF
0045989	REV. DR. E.J. JONES COUNCIL INC	20020322	BRIGUS, NF
0045990	CONVERGENT TECHNOLOGIES INC.	20020325	378 SEAFORREST DR. CUPIDS, NF
0045991	Franthony Services Ltd.	20020325	1 BEST PLACE ST. JOHN'S, NF
0045992	St. Johns Community Centre Alliance Inc.	20020325	129 BUCKMASTER'S CIRCLE ST. JOHN'S, NF
0045993	Affordable Movers Ltd	20020326	2 WOODFORD DR. MT. PEARL, NF
0045994	Windseal Holdings Limited	20020326	C/O MCINNES, COOPER BAINE JOHNSTON CENTRE

THE NEWFOUNDLAND AND LABRADOR GAZETTE
August 9, 2002

CO. NUM	NAME	R.DATE.	ADDRESS OF REGISTERED OFFICE
0045995	Snow Doctor/General Contracting Corporation	20020326	25 CORNWALL AVE. ST. JOHN'S, NF
0045996	Beothuck Tobacco Wholesalers Ltd	20020326	WATER ST. HARBOUR GRACE, NF
0045997	On The Road Trucking Inc	20020326	8 CHURCH ST. HAMPDEN, W. BAY, NF
0045998	Avalon Iron Crafts & Designs Inc.	20020327	1277 TOPSAIL RD. MT. PEARL, NF
0045999	New-Lab Foods Ltd	20020327	360 TOPSAIL RD. ST. JOHN'S, NF
0046000	LAVENDER CONSULTING & MARINE SERVICES INC.	20020327	6 MCCORMACK PL. TORBAY, NF
0046001	Harbour View Inn Inc.	20020327	116 DUCKWORTH ST. ST. JOHN'S, NF
0046002	SWIFT CURRENT RECREATION COMMITTEE INC.	20020327	C/O PHIL BARRINGTON SWIFT CURRENT, NF
0046003	Jeff Andrews Ltd.	20020327	3 IRVING ST. GRAND FALLS-WINDSOR, NF
0046004	Admiral Management Limited	20020327	7 HEATHER PL. ST. JOHN'S, NF
0046005	RADAR ENTERPRISES INC.	20020327	18 TIM'S LANE GRAND BANK, NF
0046006	P.E.P. PETROLEUM ELIMINATION PRODUCTS INC.	20020328	9 CEDAR DR. LEWISPORTE, NF
0046007	The Bird House Inc.	20020328	166 DUCKWORTH ST. ST. JOHN'S, NF
0046008	LANDTECH CONSULTING INC.	20020328	69 BONAVISTA ST. ST. JOHN'S, NF
0046009	11117 Newfoundland Limited	20020328	300-187 GOWER ST. ST. JOHN'S, NF
0046010	'TANKS A LOT INC.	20020328	235 BLACKMARSH RD. APT 412, ST. JOHN'S, NF
0046011	S.J.F. Investments Inc.	20020328	271 BUCKINGHAM DR. PARADISE, NF
0046012	Steers Limited	20020328	140 WATER ST, TD BLDG. SUITE 1004, ST. JOHN'S
0046013	Pratt Representatives (Newfoundland) Limited	20020328	SUITE 1004, TD BUILDING 140 WATER ST, ST. JOHN'S
0046014	Seaside Subway Inc.	20020328	C/O JULIE RIDGOUT C.B.S., NF
0046015	Bay Roberts Dental Health Centre Inc.	20020328	125-127 CONCEPTION BAY HWY, BAY ROBERTS, NF
0046016	D.C.M. Investments Inc.	20020328	261 BUCKINGHAM DR. PARADISE, NF

THE NEWFOUNDLAND AND LABRADOR GAZETTE
August 9, 2002

CO. NUM	NAME	R. DATE
0046010	'TANKS A LOT INC.	20020328
0045910	11110 NEWFOUNDLAND LIMITED	20020305
0045932	11111 Newfoundland Inc.	20020311
0045933	11112 Newfoundland Inc.	20020311
0045935	11113 Newfoundland Limited	20020311
0045955	11114 Newfoundland Limited	20020314
0045961	11115 Newfoundland Limited	20020315
0045981	11116 Newfoundland Ltd.	20020322
0046009	11117 Newfoundland Limited	20020328
0045897	A & P Music Incorporated	20020301
0045967	ABC Pre School Limited	20020315
0045950	ATLANTIC PAYROLLS ETC INC.	20020313
0046004	Admiral Management Limited	20020327
0045960	Advantage Ship Supplies Ltd.	20020315
0045993	Affordable Movers Ltd	20020326
0045964	Alf's Enterprises Ltd.	20020315
0045943	Atlantic ALL-Tech Inc	20020312
0045998	Avalon Iron Crafts & Designs Inc.	20020327
0045957	B & M Flooring & Ceramic Installations Ltd.	20020314
0045889	BEFORE AND AFTER CONTRACTING INC.	20020301
0045895	BML Holdings Ltd.	20020301
0045983	BODAN CONSTRUCTION LIMITED	20020322
0045959	BRIGUS SOUTH HERITAGE COMMITTEE ASSOCIATION	20020315
0045934	Barry Pitcher Ltd.	20020311
0046015	Bay Roberts Dental Health Centre Inc.	20020328
0045902	Bay St. George Literacy Council Inc.	20020304
0045951	Bay by Bay Recycling Ltd.	20020313
0045996	Beothuck Tobacco Wholesalers Ltd	20020326

CO. NUM	NAME	R. DATE
0046007	The Bird House Inc.	20020328
0045947	Buccaneer One Inc.	20020313
0045919	C & R DISTRIBUTORS LTD	20020307
0045904	C4W Long Pond Inc.	20020304
0045905	C4W Paradise Inc.	20020304
0045980	CLB Holdings Inc.	20020322
0045990	COMVERGENT TECHNOLOGIES INC.	20020325
0045945	CONCRETE DESIGN LIMITED	20020313
0045924	CRIME WARRIOR PARALEGAL/INVESTIGATIVE SERVICES LTD.	20020308
0045923	Cabot Holdings Limited	20020307
0045946	Canadian Newway Inc.	20020313
0045921	Carew Landscaping Inc.	20020307
0045911	Chino Holdings Inc.	20020305
0045971	Clarenville Regional Arts and Recreation Centre Corporation	20020319
0045909	Complete Packaging Incorporated	20020305
0045939	Construction Services Ltd.	20020312
0045888	Crosstown Rentals Ltd	20020301
0045936	Curtis D. Electrical Limited	20020312
0045894	Custom Stuff Inc.	20020301
0046016	D.C.M. Investments Inc.	20020328
0045987	DRESS 4 LESS INC.	20020322
0045938	Derm & Paul Construction Ltd.	20020312
0045949	Distribution Group Incorporated	20020313
0045915	Dr. Kim W. Maddison Inc.	20020306
0045958	E.M. MATT INC.	20020314
0045931	Elaine's Deli Limited	20020311

THE NEWFOUNDLAND AND LABRADOR GAZETTE
August 9, 2002

CO. NUM	NAME	R. DATE
0045969	FLOWERS ARE US LIMITED	20020319
0045929	Family Dental Office Inc.	20020311
0045941	Fewer's General Contracting Ltd.	20020312
0045985	Ford Enterprise Inc	20020322
0045991	Franthony Services Ltd.	20020325
0045974	G & J Cleaning Services Ltd.	20020320
0045986	G and J Home Care Inc.	20020322
0045944	GEORGIA MOUNTAIN OUTFITTERS INC.	20020312
0045953	GREELEY'S GENERAL TRUCKING INC	20020313
0045940	Goose Cove Fishermen's Committee Inc.	20020312
0045893	Gordon's Snowclearing/Loader Service Inc.	20020301
0045962	Gros Morne Art Gallery Inc.	20020315
0046001	Harbour View Inn Inc.	20020327
0045977	ICEBERG FOODS INC.	20020321
0045899	IMPACT AUTOBODY & DETAIL 2002 INC.	20020304
0045896	JA and MI Holdings Inc.	20020301
0045976	JEL Layman Outreach Ministries Inc.	20020320
0046003	Jeff Andrews Ltd.	20020327
0045908	K & K Ready Mix Inc.	20020304
0045907	Keyin College International Inc.	20020304
0046008	LANDTECH CONSULTING INC.	20020328
0046000	LAVENDER CONSULTING & MARINE SERVICES INC.	20020327
0045927	LAWLORS AUTOWORKS LTD	20020308
0045917	The Lunch Box Inc.	20020306
0045937	MELRAN CONTRACTING LTD.	20020312
0045912	MOSDELL INTERIORS & DEVELOPMENT LTD	20020306
0045973	McMurdo's Junctions Inc.	20020320

THE NEWFOUNDLAND AND LABRADOR GAZETTE
August 9, 2002

CO. NUM	NAME	R. DATE
0045970	NEWFOUNDLAND GLASS & SERVICE INC.	20020319
0045978	NORTHERN ECO LANDS LIMITED	20020321
0045999	New-Lab Foods Ltd	20020327
0045975	Newfound Fencing Ltd	20020320
0045916	Northern Outdoor Services Inc.	20020306
0045901	Northwood Services Limited	20020304
0045997	On The Road Trucking Inc	20020326
0046006	P.E.P. PETROLEUM ELIMINATION PRODUCTS INC.	20020328
0045906	PERSONAL LAB SERVICES LTD.	20020304
0045925	Parcon Contracting Inc.	20020308
0045956	People Residing In Dehumanizing Environment Inc.	20020314
0045942	Pike's Arm Fishermen's Wharf Committee Inc.	20020312
0045954	Pittman's Auto Repair L.N.J. Limited	20020314
0045948	Planning Resources Incorporated	20020313
0046013	Pratt Representatives (Newfoundland) Limited	20020328
0045914	R & R Kitchens Limited	20020306
0045926	R and B Renovations Ltd	20020308
0046005	RADAR ENTERPRISES INC.	20020327
0045890	RANSTAR HSE SERVICES & CONSULTING INC.	20020301
0045989	REV. DR. E.J. JONES COUNCIL INC	20020322
0045968	RPA HOLDINGS LIMITED	20020319
0045979	Rice's Enterprises Inc.	20020321
0045930	Rich's Boys Enterprises Ltd.	20020311
0045898	Right Construction Ltd.	20020304
0045963	S & L Porter Investments Ltd.	20020315
0046011	S.J.F. Investments Inc.	20020328
0045891	SBA Technologies Ltd.	20020301

CO. NUM	NAME	R. DATE
0045952	SEA CREST HOLDINGS INC.	20020313
0045928	SHESHATSHIU RESERVE HOLDING CORPORATION	20020311
0046002	SWIFT CURRENT RECREATION COMMITTEE INC.	20020327
0046014	Seaside Subway Inc.	20020328
0045922	The Sierra Leone Association of Newfoundland and Labrador Inc.	20020307
0045892	Signal Hobbies Inc.	20020301
0045995	Snow Doctor/General Contracting Corporation	20020326
0045903	St. Brendan's Island Bus Tours Inc.	20020304
0045992	St. Johns Community Centre Alliance Inc.	20020325
0046012	Steers Limited	20020328
0045920	Stephco Electrical Limited	20020307
0045900	Stephenville Shooting Club Inc.	20020304
0045965	T & C FISHERIES LTD	20020315
0045972	THOMAS GAS BAR LIMITED	20020319
0045966	TNM Systems Inc.	20020315
0045913	Totally Hockey Inc.	20020306
0045982	Tridel Management Ltd.	20020322
0045988	UNIVERSAL ENVIRONMENTAL SERVICES INC.	20020322
0045918	WORLD WIDE WINCHES INC.	20020307
0045887	Wade's Roofing Ltd	20020301
0045994	Windseal Holdings Limited	20020326
0045984	Zing Studios Inc.	20020322

Re: The Corporations Act – Section 335

The following list comprises companies which have been dissolved under Articles of Dissolution during the month of March , 2002.

NUM.	COMPANY NAME	TY ST R.DATE.	COMMENTS
000759	GORDON BUTLER AND COMPANY LIMITED	L D 19270106	DISSOLVED 20020325 UNDER ARTICLES OF DISSOLUTION - FILED IN DRAWER #138
0006271	WALTERS' HOLDINGS LIMITED	L D 19720815	NAME CHANGED - 970604 - FROM Community Pharmacy Limited DISSOLVED 20020306 UNDER ARTICLES OF DISSOLUTION - FILE IN DRAWER #138
0010096	CIR-MAC SPRINKLER COMPANY LIMITED	L D 19770816	DISSOLVED 20020319 UNDER ARTICLES OF DISSOLUTION - FILE IN DRAWER #138
0015020	D. J. 'S INVESTMENTS LIMITED	L D 19811125	DISSOLVED 2002-03-12 UNDER ARTICLES OF DISSOLUTION FILED IN DRAWER # 138
0018601	Howell Enterprises Inc.	L D 19850305	CERTIFICATE OF AMENDMENT ISSUED 931007. NAME CHANGED 940309 FROM: LAWSON'S FINE FOODS LIMITED DISSOLVED 20020319 UNDER ARTICLES OF DISSOLUTION - FILE IN DRAWER #138
0020747	G & S Refrigeration Services Limited	L D 19861125	DISSOLVED 20020315 UNDER ARTICLES OF DISSOLUTION - FILE IN DRAWER #138
0021100	CURRIE SIGNS LIMITED	L D 19870326	CERTIFICATE OF AMENDMENT ISSUED - 921104 DISSOLVED 20020305 UNDER ARTICLES OF DISSOLUTION - FILE IN DRAWER #138
0022174	TAYLOR'S MANOR LIMITED	L D 19871211	NAME CHANGED 920416 FROM: Badcock's Rest Home Limited DISSOLVED 20020305 UNDER ARTICLES OF DISSOLUTION - FILE IN DRAWER #138
0023345	Kingden Enterprises Ltd.	L D 19880809	NAME CHANGED 880831 FROM: 10037 NEld. Ltd. DISSOLVED 20020319 UNDER ARTICLES OF DISSOLUTION - FILE IN DRAWER #138
0025324	FLCS ENTERPRISES LID.	L D 19890830	CERTIFICATE OF AMENDMENT ISSUED - 960910 NAME CHANGED - 990303 - FROM King's Fish Market and Distributors Limited DISSOLVED 2002-03-13 UNDER ARTICLES OF DISSOLUTION FILED

THE NEWFOUNDLAND AND LABRADOR GAZETTE
August 9, 2002

NUM.	COMPANY NAME	TY	ST R.	DATE . .	COMMENTS
					IN DRAWER # 138
0026226	WILCO BUILDERS LTD.	L	D	19900323	DISSOLVED 2002-03-06 UNDER ARTICLES OF DISSOLUTION - FILED IN DRAWER # 138
0026551	MACEYS' ENTERPRISES LIMITED	L	D	19900514	DISSOLVED 20020314 UNDER ARTICLES OF DISSOLUTION - FILE IN DRAWER #138
0026771	NEW MOON ENTERPRISES LIMITED	L	D	19900619	DISSOLVED 20020320 UNDER ARTICLES OF DISSOLUTION - FILE IN DRAWER #138
0029097	GARY'S AUTO REPAIR LTD.	L	D	19910924	CERTIFICATE OF AMENDMENT ISSUED 931216. NAME CHANGED 951221 FROM: NEW LOOK ENTERPRISES LTD. DISSOLVED 2002-03-13 UNDER ARTICLES OF DISSOLUTION FILED IN DRAWER # 138
0029551	ICON Restoration Services Ltd.	L	D	19920113	DISSOLVED 20020327 UNDER ARTICLES OF DISSOLUTION - FILE IN DRAWER #138
0029598	Newfoundland Coating Limited	L	D	19920124	DISSOLVED 20020322 UNDER ARTICLES OF DISSOLUTION FILE IN DRAWER # 138
0030811	MILLBROOK ENTERPRISE INC.	L	D	19920918	DISSOLVED 20020304 UNDER ARTICLES OF DISSOLUTION FILE IN DRAWER # 138
0032498	PMH HOLDINGS LIMITED	L	D	19930910	DISSOLVED 20020319 UNDER ARTICLES OF DISSOLUTION - FILE IN DRAWER #138
0032606	D & S Pet Supplies Ltd.	L	D	19931006	CERTIFICATE OF AMENDMENT ISSUED JAN. 24, 2000 DISSOLVED 20020320 UNDER ARTICLES OF DISSOLUTION. FILE IN DRAWER #138
0033076	L & D ENTERPRISES LTD.	L	D	19940210	DISSOLVED 20020326 UNDER ARTICLES OF DISSOLUTION - FILE IN DRAWER #138
0033960	THE FLAT BAY GROUP INC.	L	D	19940729	DISSOLVED 20020314 UNDER ARTICLES OF DISSOLUTION - FILE IN DRAWER #138
0036902	HAWKS CONSTRUCTION LTD	L	D	19960610	DISSOLVED 20020312 UNDER

THE NEWFOUNDLAND AND LABRADOR GAZETTE
August 9, 2002

NUM.	COMPANY NAME	TY	ST R.DATE.	COMMENTS
				ARTICLES OF DISSOLUTION. FILE IN DRAWER #138
0037515	Lakeview Downs Limited	L D	19961105	DISSOLVED 20020319 UNDER ARTICLES OF DISSOLUTION FILE IN DRAWER # 138
0040679	Irony Metalworks Functional Art Inc.	L D	19980902	DISSOLVED 2002-03-21 UNDER ARTICLES OF DISSOLUTION FILED IN DRAWER 138
0041938	Port au Choix Come Home Year Committee Inc.	N D	19990628	DISSOLVED 20020307 UNDER ARTICLES OF DISSOLUTION FILE IN DRAWER # 138
0041999	FlyMountain International Development Corp.	L D	19990708	DISSOLVED 20020301 UNDER ARTICLES OF DISSOLUTION FILE IN DRAWER #138
0043307	T & T Crane Rental Ltd.	L D	20000515	DISSOLVED 20020312 UNDER ARTICLES OF DISSOLUTION. FILE IN DRAWER # 138
0043747	OutBack Entertainment Inc.	L D	20000817	DISSOLVED 20020321 UNDER ARTICLES OF DISSOLUTION - FILE IN DRAWER #138
0044085	Joan Over & Associates Limited	L D	20001117	DISSOLVED 20020321 UNDER ARTICLES OF DISSOLUTION - FILE IN DRAWER #138
0044452	CML 2000 Technologies Inc.	L D	20010305	DISSOLVED 20020312 UNDER ARTICLES OF DISSOLUTION. FILE IN DRAWER # 138
0044538	Straits Aviation Ltd.	L D	20010323	DISSOLVED 20020328 UNDER ARTICLES OF DISSOLUTION. FILE IN DRAWER #138
0044971	Ryan's Foods Ltd.	L D	20010626	DISSOLVED 2002-03-08 UNDER ARTICLES OF DISSOLUTION FILED IN DRAWER # 138
0044983	G.B.S. SERVICES LIMITED	L D	20010628	DISSOLVED 20020325 UNDER ARTICLES OF DISSOLUTION FILE IN DRAWER # 138
0045468	K & A Distributors Limited	L D	20011106	DISSOLVED 20020328 UNDER ARTICLES OF DISSOLUTION FILE IN DRAWER # 138

Re: The Corporations Act – Section 286

The following list comprises companies which have changed their names during the month of March, 2002.

NUM.	COMPANY NAME	TY	ST R.DATE.	COMMENTS
0005621	PARSONS ENGINEERING CONSULTANTS LTD.	L	A 19710114	NAME CHANGED 831004 FROM BUILDING DESIGN SERVICES LIMITED NAME CHANGED 02-03-12 FROM R. A. Parsons and Associates Limited
0006073	Newfoundland & Labrador Safety Council Inc.	N	A 19720328	CERTIFICATE OF AMENDMENT ISSUED 911212 CERTIFICATE OF AMENDMENT ISSUED 990730 NAME CHANGED 2002-03-06 FROM NFLD SAFETY COUNCIL
0016183	General Hospital Hostel Association Inc.	N	B 19830119	ARTICLES OF REVIVAL FILED 890213 NAME CHANGED 20020328 FROM: General Hospital Hostel Association
0027496	Markland Seafoods Ltd.	L	B 19901114	NAME CHANGED 980504 FROM: CONNE RIVER DEVELOPMENT INC. NAME CHANGED 20020305 FROM: MIAMPUKUK ACQUACULTURE INC.
0029413	Seniors Resource Centre Association Inc.	N	A 19911203	CERTIFICATE OF AMENDMENT ISSUED 920714 NAME CHANGED - 930831 - FROM Seniors Resource Centre Association Inc. NAME CHANGED 990609 FROM: St. John's Seniors Resource Centre Association Inc. NAME CHANGED 20020327 FROM SENIORS RESOURCE CENTRE ASSOCIATION
0035823	Petty Harbour/Maddox Cove Development Corporation	N	A 19951004	NAME CHANGED 2002-03-22 FROM Petty Harbour/Maddox Cove Development Association Inc.
0038381	John Hearn Contemporary Architects Incorporated	L	A 19970424	NAME CHANGED 20020326 FROM: John P. HEARN + ASSOCIATES, architect incorporated
0040919	Newfoundland Yacht Sales Inc.	L	A 19981104	NAME CHANGED 2002-03-22 FROM ATLANTIC YACHT BROKERS INC.
0044355	Keltic Investments Ltd.	L	B 20010201	NAME CHANGED 2002-03-22 FROM Keltic Fisheries Ltd. CERTIFICATE OF AMENDMENT ISSUED 20020321

Re: The Corporations Act – Section 443

The following is the list of the Extra-Provincial companies which were issued Certificates of Registration during the month of March, 2002.

NUM.	COMPANY NAME	TY ST R.DATE.	COMMENTS
000591I	The Maritime Life Assurance Company La Maritime Compagnie d'Assurance-vie	I A 20020304	AMALGAMATION - SEE FILE NOS. 467-I ROYAL & SUN ALLIANCE LIFE INSURANCE COMPANY OF CANADA & 548-I THE MARITIME LIFE ASSURANCE COMPANY
003683D	Labatt Brewing Company Limited La Brasserie Labatt Limitee	D A 20020301	AMALGAMATION SEE FILES 2749-D AND 2637-D
003684D	LBC FINANCIAL SERVICES INC./ BLC SERVICES FINANCIERS INC.	D A 20020304	
003684D	BLC SERVICES FINANCIERS INC. LBC FINANCIAL SERVICES INC.	D A 20020304	
003685D	512931 N.B. Inc.	D A 20020305	
003686D	Oldcastle Building Products Canada, Inc. Les Matériaux de Construction Oldcastle Canada, Inc.	D A 20020306	
003687D	HAGEMeyer CANADA INC.	D A 20020306	
003688D	J.A. & Patrice Pilon Inc.	D A 20020307	
003689D	COLUMN CANADA ISSUER CORPORATION CORPORATION EMETTRICE COLUMNJ CANADA	D A 20020307	
003690D	ACOSTA CANADA CORPORATION CORPORATION ACOSTA CANADA	D A 20020308	
003691D	3391205 CANADA INC.	D A 20020308	
003692D	NEWCAP INC.	D A 20020308	AMALGAMATION - SEE FILES NOS. 3444-D NEWCAP INC. & 3610-D HUMBER VALLEY BROADCASTING COMPANY LIMITED
003693D	MODUSPEC RISK MANAGEMENT SERVICES CANADA LTD.	D A 20020312	
003694D	Canada Dominion Resources IX Corporation	D A 20020313	
003695D	HONEYWELL LIMITED HONEYWELL LIMITEE	D A 20020314	AMALGAMATION SEE FILE NO. 3337-D HONEYWELL LIMITED/ HONEYWELL LIMITEE
003696D	KPMG Performance Registrar Inc. Registraire de la performance KPMG Inc.	D A 20020315	
003696D	KPMG Performance Registrar Inc. Registraire de la performance KPMG Inc.	D A 20020315	

THE NEWFOUNDLAND AND LABRADOR GAZETTE
August 9, 2002

NUM.	COMPANY NAME	TY	ST	R.DATE.	COMMENTS
003697D	CLEARNET INC.	D	A	20020319	AMALGAMATION - SEE FILE NO. 3619-D CLEARNET INC.
003698D	RUSSEL METALS INC.	D	A	20020319	AMALGAMATION - SEE FILE NO. 2620-D RUSSEL METALS INC.
003699D	PARMALAT FOOD INC./ LES ALIMENTS PARMALAT INC.	D	A	20020320	
003700D	SYSCO SERCA Food Services-Atlantic, Inc.	D	A	20020321	
003701D	ENCANA CORPORATION	D	A	20020322	AMALGAMATION - SEE FILE NO 3053-D ParCanadian Petroleum Limited NAME CHANGED 20020531 FROM ParCanadian Energy Corporation
003702D	Nabors Drilling Limited	D	A	20020325	
003703D	MANUCAB LTD.	D	A	20020327	AMALGAMATION - SEE FILE NO. 1450-D MANUCAB LTD.
006169F	BIOSHELL INTERNATIONAL INC.	F	A	20020301	
006170F	THE WHOLESALE INSURANCE GROUP INC.	F	A	20020301	AMALGAMATION SEE FILES 5870-F AND 5872-F
006171F	McNEIL FDI INC.	F	A	20020304	
006172F	FRONT-LINE SAFETY LIMITED	F	A	20020306	
006173F	BECHTEL CANADA CO.	F	A	20020307	
006174F	SYSCO INTERNATIONAL, CO.	F	A	20020308	
006175F	RESIDENTIAL WARRANTY COMPANY OF CANADA INC.	F	A	20020311	
006176F	ATLAS SUPPLY CHAIN SERVICES LIMITED	F	A	20020311	
006177F	CORE LABORATORIES CANADA LTD.	F	A	20020312	AMALGAMATION SEE FILE 5997-F CORE LABORATORIES CANADA LTD
006178F	BAXTER CORPORATION	F	A	20020312	AMALGAMATION 02-03-12 SEE FILE 4995-F BAXTER CORPORATION
006179F	CONTACT EXPLORATION INC.	F	A	20020314	
006180F	SLAVE RIVER HOLDINGS LTD.	F	A	20020314	
006181F	G&K SERVICES CANADA INC.	F	A	20020314	AMALGAMATION - SEE FILE NO. 2022-F WORK WEAR CORPORATION OF CANADA LTD. ----- NAME CHANGED 20020314 FROM WORK WEAR CORPORATION OF CANADA

NUM.	COMPANY NAME	TY	ST	R.DATE..	COMMENTS
					LTD.
006182F	HARRIS PARTNERS LIMITED	F	A	20020319	
006183F	WEATHERFORD ER AMALCO INC.	F	A	20020319	
006184F	WEATHERFORD CANADA LTD.	F	A	20020319	AMALGAMATION - SEE FILE NO. 5897-F WEATHERFORD ARTIFICIAL LIFT SYSTEMS CANADA LTD. & 6062-F WEATHERFORD CANADA LTD.
006185F	WEATHERFORD ARTIFICIAL LIFT SYSTEMS CANADA LTD.	F	A	20020319	
006186F	Beaver Brook Resources Limited	F	A	20020320	
006187F	PRIME RESTAURANT GROUP INC.	F	A	20020321	AMALGAMATION - SEE FILE NO. 4850-F PRIME RESTAURANTS ATLANTIC INC.
006188F	Clean Us Co. \Nettoyez Nous Cie	F	A	20020322	
006189F	PROCON MEASUREMENT & CONTROL INC.	F	A	20020326	
006190F	CLEARWATER SEAFOODS INC.	F	A	20020326	

Re: The Corporations Act – Section 451

The following list comprises companies which have changed their names during the month of March, 2002.

NUM.	COMPANY NAME	TY ST R.DATE.	COMMENTS
000220I	Employers Insurance Company of Wausau	I A 19780202	NAME CHANGED 820830 FROM; EMPLOYERS MUTUAL LIABILITY INSURANCE COMPANY OF WISCONSIN NAME CHANGED 20020305 FROM EMPLOYERS INSURANCE OF WAUSAU A MUTUAL COMPANY
000377I	Primum Insurance Company Primum compagnie d'assurance	I A 19861110	NAME CHANGED 20020320 FROM: CANADA LIFE CASUALTY INSURANCE COMPANY/CANADA-VIE COMPAGNIE D'ASSURANCES GENERALES
003521F	RBC CAPITAL MARKETS REAL ESTATE GROUP INC./ GROUPE IMMOBILIER RBC MARCHES DES CAPITAUX INC.	F A 19910529	NAME CHANGED 20020305 FROM DS MARCIL INC.
002580D	BSI Management Systems Canada Inc.	D A 19950210	NAME CHANGED 2002-03-14 FROM KPMG Quality Registrar Inc. Registraire de la qualite KPMG Inc.
004737F	WORLD FINANCIAL GROUP INSURANCE AGENCY OF CANADA INC./AGENCE D'ASSURANCE GROUPE FINANCIER MONDIAL DU CANADA INC.	F A 19961205	NAME CHANGED 20020307 FROM WORLD MARKETING ALLIANCE OF CANADA INC.
004993F	ADB SYSTEMS INTERNATIONAL INC.	F C 19980210	NAME CHANGED - 990122 - FROM INTERNET LIQUIDATORS INC. NAME CHANGED 2002-03-15 FROM BID.COM INTERNATIONAL INC. NOTICE OF CANCELLATION FILED 2002-06-11
005318F	3020214 NOVA SCOTIA CO.	F A 19990329	AMALGAMATION - SEE FILE NO. 5317-F BECHTEL CANADA INCORPORATED NAME CHANGED 20020307 FROM Bechtel Canada Co.
006117F	CIT FINANCIAL LTD./ SERVICES FINANCIERS CIT LITEE	F A 20011227	AMALGAMATION SEE FILE NOS. 4792-F HEALTHGROUP FUNDING LTD./FINANCEMENT GROUPE-SANTIE LITEE 4919-F THOMAS CREDIT CORPORATION INC. 4629-F WESTERN STAR FINANCE LTD./ SOCIETE DE CREDIT WESTERN STAR LITEE 4363-F YMCF INC. 4360-F NEWCOURT CAPITAL INC. 6011-F CIT FINANCIAL LTD./SERVICES FINANCIERS CIT LITEE NAME CHANGED 20020118 FROM CIT FINANCIAL LTD./SERVICES

			FINANCIERS CIT LITE NAME CHANGED 20020314 FROM TYCO CAPITAL (CANADA) INC.
06181F	G&K SERVICES CANADA INC.	F A 20020314	AMALGAMATION - SEE FILE NO. 2022-F WORK WEAR CORPORATION OF CANADA LTD. ----- NAME CHANGED 20020314 FROM WORK WEAR CORPORATION OF CANADA LTD.

Re: The Corporations Act – Section 331

The following is a list of companies issued Certificates of Revival for the month of March, 2002.

NUM.	COMPANY NAME	TY ST R.DATE.	COMMENTS
0022202	L. J. Associates Limited -	L B 19871222	DISSOLVED 20011116 UNDER ARTICLES OF DISSOLUTION - FILE IN DRAWER #137 ARTICLES OF REVIVAL FILED MARCH 27, 2002

Re: The Corporations Act – Section 286

The following list comprises companies which were issued Certificates of Amendment during the month of March, 2002.

NUM.	COMPANY NAME	TY ST R.DATE.	COMMENTS
0003614	F. H. SWEENEY & SONS LIMITED	L A 19621001	NAME CHANGED 850821 FROM F.H. SWEENEY & SON LIMITED CERTIFICATE OF AMENDMENT ISSUED 20020327
0009864	Barrow and Hodder Surveys Limited	L A 19770502	NAME CHANGED 830301 FROM A. C. Barrow Surveys Limited NAME CHANGED 810130 FROM BARROW AND HEDGES SURVEYS LIMITED CERTIFICATE OF AMENDMENT ISSUED 20020321
0010228	Daley Brothers Limited	L A 19771012	CERTIFICATE OF AMENDMENT ISSUED 960704 CERTIFICATE OF AMENDMENT ISSUED 970214 CERTIFICATE OF AMENDMENT ISSUED 20020328
0017893	Feltham's Foto Limited	L A 19840724	NAME CHANGED 880506 FROM QUAY CONSTRUCTION LIMITED CERTIFICATE OF AMENDMENT ISSUED JAN. 25, 2000 CERTIFICATE OF AMENDMENT ISSUED 20020321
0018059	McDonald Brothers Enterprises Limited	L A 19840906	CERTIFICATE OF AMENDMENT ISSUED 20020327
0018449	Viking Express (1985) Limited	L A 19850111	CERTIFICATE OF AMENDMENT ISSUED 20020319
0021287	Avalon Controls Ltd.	L A 19870511	CERTIFICATE OF AMENDMENT ISSUED - 20020327
0022160	WASK ENTERPRISES LIMITED	L A 19871208	CERTIFICATE OF AMENDMENT ISSUED 2002-03-13
0022669	GLOVERTOWN CABLE T.V. LIMITED	L A 19880412	CERTIFICATE OF AMENDMENT ISSUED 20020301
0023606	One Holdings Limited	L A 19880923	CERTIFICATE OF AMENDMENT ISSUED 20020325
0024363	PAPER PLUS INC.	L A 19890317	NAME CHANGED 950220 FROM: BERND INC. CERTIFICATE OF AMENDMENT ISSUED 961223. CERTIFICATE OF AMENDMENT ISSUED 20020314

THE NEWFOUNDLAND AND LABRADOR GAZETTE
August 9, 2002

NUM.	COMPANY NAME	TY ST R.DATE.	COMMENTS
0025702	Philip Power & Son Repair Service Ltd.	L A 19891121	CERTIFICATE OF AMENDMENT ISSUED 2002-03-22
0026152	CHANAL INC.	N A 19900309	CERTIFICATE OF AMENDMENT ISSUED 20020322
0027333	First York Corporation	L A 19901009	CERTIFICATE OF AMENDMENT ISSUED - 20020320
0028222	Pyrat Holdings Limited	L A 19910424	CERTIFICATE OF AMENDMENT ISSUED 970214 CERTIFICATE OF AMENDMENT ISSUED 20020313
0028506	JOANCO HOLDINGS LIMITED	L A 19910607	CERTIFICATE OF AMENDMENT ISSUED 20020315
0030195	HOYLES AMBULANCE SERVICE LTD.	L B 19920525	CERTIFICATE OF AMENDMENT ISSUED 20020322
0030671	CREATIVE INVESTMENTS INC.	L A 19920818	CERTIFICATE OF AMENDMENT ISSUED 941216. CERTIFICATE OF AMENDMENT ISSUED 971223 CERTIFICATE OF AMENDMENT ISSUED 20020314
0031096	SUPREME AUTO PARTS INC.	L A 19921123	CERTIFICATE OF AMENDMENT ISSUED 20020319
0032039	THE APPALACHIAN GRANITE COMPANY LTD.	L A 19930616	CERTIFICATE OF AMENDMENT ISSUED 20020325
0033442	Ivan Burton Enterprises Ltd.	L A 19940421	CERTIFICATE OF AMENDMENT ISSUED ON MARCH 28, 2001 CERTIFICATE OF AMENDMENT ISSUED 20020306
0033630	ANCHOR SHELLFISH INC.	L A 19940526	CERTIFICATE OF AMENDMENT ISSUED 971022 CERTIFICATE OF AMENDMENT ISSUED 20020328
0034219	Atlantic Sandblasting and Painting Ltd.	L B 19940930	CERTIFICATE OF AMENDMENT ISSUED 20020308
0034237	CANADIAN ICEBERG VODKA CORPORATION	L A 19941003	CERTIFICATE OF AMENDMENT ISSUED 960116 CERTIFICATE OF AMENDMENT ISSUED 20020308
0034310	Deep Sea Harvesters Ltd.	L A 19941027	CERTIFICATE OF AMENDMENT ISSUED 20020319

THE NEWFOUNDLAND AND LABRADOR GAZETTE
August 9, 2002

NUM.	COMPANY NAME	TY ST R.DATE.	COMMENTS
0034680	Missing Link Limited	L A 19950201	CERTIFICATE OF AMENDMENT ISSUED 970401 CERTIFICATE OF AMENDMENT ISSUED 20020328
0034685	Donovan Homes Limited	L A 19950202	CERTIFICATE OF AMENDMENT ISSUED 20020325
0034999	T.J. & D. Enterprise Ltd.	L B 19950424	CERTIFICATE OF AMENDMENT ISSUED 20020320
0035115	CANADA'S ORIGINAL ICEBERG WATER CORP.	L A 19950510	CERTIFICATE OF AMENDMENT ISSUED 20020308
0035246	The Silver Chimes Limited	L A 19950602	CERTIFICATE OF AMENDMENT ISSUED 20020328
0035489	D M C Enterprises Ltd.	L A 19950717	CERTIFICATE OF AMENDMENT ISSUED 2002 03 25
0035627	Scott Winsor Enterprises Inc.	L A 19950823	CERTIFICATE OF AMENDMENT ISSUED 20020325
0035812	Tables Limited	L A 19950929	AMALGAMATION SEE FILES NO. 13249 - TABLES LIMITED & NO. 19367 - Tamat Investments Limited.
0036073	CLIFTY POND ENTERPRISES LTD.	L A 19951206	CERTIFICATE OF AMENDMENT FILED 20020326
0036092	Southeastern Aurora Development Corporation	N A 19951212	CERTIFICATE OF AMENDMENT ISSUED 20020314
0036638	BRITISH ISLAND TOURS INC.	L A 19960423	CERTIFICATE OF AMENDMENT ISSUED 20020328
0036760	D.B.L. FISHING COMPANY LIMITED	L A 19960514	CERTIFICATE OF AMENDMENT ISSUED 970214 CERTIFICATE OF AMENDMENT ISSUED 2002-03-28
0037091	BY THE BAY PIZZA INC.	L A 19960724	CERT. OF AMENDMENT ISSUED 20020319
0037275	Atlantic Jacob Ltd.	L A 19960909	CERTIFICATE OF AMENDMENT ISSUED 970214 CERTIFICATE OF AMENDMENT ISSUED 20020328
0037355	Vair Holdings Limited	L A 19961001	CERTIFICATE OF AMENDMENT FILED 970401 CERTIFICATE OF AMENDMENT ISSUED 02-03-28

THE NEWFOUNDLAND AND LABRADOR GAZETTE
August 9, 2002

NUM.	COMPANY NAME	TY	ST R.	DATE.	COMMENTS
0037669	CABOT FISH LIMITED	L	B	19961213	CERTIFICATE OF AMENDMENT ISSUED 2002-03-28
0037670	CAPE DWYR LIMITED	L	A	19961213	CERTIFICATE OF AMENDMENT ISSUED 2002-03-28
0037671	BAFFIN FISHERIES LTD.	L	A	19961213	CERTIFICATE OF AMENDMENT ISSUED 20020328
0037778	Viking Sea Products Ltd.	L	A	19970110	CERTIFICATE OF AMENDMENT ISSUED 20020328
0038399	Umberland Straits Limited	L	A	19970428	CERTIFICATE OF AMENDMENT ISSUED 2002-03-28
0039113	CLASSIC WOODWORK LIMITED	L	A	19971001	AMALGAMATION - SEE FILES 20489 CLASSIC WOODWORK LIMITED & NO. 37319-96 Spectre Consulting Inc. CERTIFICATE OF AMENDMENT ISSUED 20020306
0039272	K. Leigh Enterprises Limited	L	A	19971114	CERTIFICATE OF AMENDMENT ISSUED 20020312
0040096	Auto Source Inc.	L	A	19980421	CERTIFICATE OF AMENDMENT ISSUED 20020305
0040526	GHC Composites Inc.	L	B	19980722	CERTIFICATE OF AMENDMENT ISSUED 981105 CERTIFICATE OF AMENDMENT ISSUED 981117 NAME CHANGED 20010608 FROM: NEWFOUNDLAND BONDING & COMPOSITES LIMITED CERTIFICATE OF AMENDMENT ISSUED 20020311
0041113	E. C. Boone Limited	L	A	19981231	AMALGAMATION - SEE FILE NOS. 8175 E. C, Boone Limited & 41077-98 Campus Cresting Limited CERTIFICATE OF AMENDMENT ISSUED 20020328
0041167	B. & A. Convenience Limited	L	A	19990113	CERTIFICATE OF AMENDMENT ISSUED 20020314
0041531	Challenger Fisheries Limited	L	A	19990412	CERTIFICATE OF AMENDMENT ISSUED MARCH 28, 2002
0041537	CPR Enterprises Inc.	L	B	19990414	CERTIFICATE OF AMENDMENT

THE NEWFOUNDLAND AND LABRADOR GAZETTE
August 9, 2002

NUM.	COMPANY NAME	TY	ST R.DATE.	COMMENTS
				ISSUED 20020327
0041864	Elegance Jewelry (NFLd.) Ltd.	L A	19990611	CERTIFICATE OF AMENDMENT ISSUED 20020328
0042223	DYNAMIC PRODUCTIONS LTD.	L A	19990910	CERTIFICATE OF AMENDMENT ISSUED 20020328
0042622	STANZA HOLDINGS INC.	L A	19991222	CERT. OF AMENDMENT ISSUED 20020312
0042644	KZ Contracting Ltd.	L A	19991229	CERTIFICATE OF AMENDMENT ISSUED 20020327
0043501	Opilio Seafoods Limited	L A	20000620	CERTIFICATE OF AMENDMENT ISSUED 20020328
0043755	PROGRESSIVE WELDING & FABRICATION INC.	L A	20000818	CERTIFICATE OF AMENDMENT ISSUED 20020327
0043831	Labrador Ambulance Services Limited	L A	20000908	NAME CHANGED 20010223 FROM: 10932 NFLD LTD. CERTIFICATE OF AMENDMENT ISSUED 20020328
0044355	Keltic Investments Ltd.	L B	20010201	NAME CHANGED 2002-03-22 FROM Keltic Fisheries Ltd. CERTIFICATE OF AMENDMENT ISSUED 20020321
0044453	NUGGET INVESTMENTS INC.	L A	20010305	CERTIFICATE OF AMENDMENT ISSUED 20020306
0044454	DORY INVESTMENTS INC.	L A	20010305	CERTIFICATE OF AMENDMENT ISSUED 20020306
0044711	N and F Contracting Ltd.	L A	20010427	ARTICLES OF AMENDMENT FILED 20020326
0044846	INGS TRUCKING LTD.	L A	20010528	CERTIFICATE OF AMENDMENT ISSUED 20020321
0045461	Uncle Sam Playing Cards Inc.	L A	20011106	CERTIFICATE OF AMENDMENT ISSUED 20020320
0045615	Pat Rose Psychological Counselling & Workplace Wellness Inc.	L A	20011218	CERTIFICATE OF AMENDMENT ISSUED 20020322
0045833	VITOSHA ENTERPRISES LTD.	L A	20020215	CERTIFICATE OF AMENDMENT ISSUED 20020308

NUM.	COMPANY NAME	TY ST R.DATE..	COMMENTS
0045868	DISCOVERY HOLDINGS LIMITED	L A 20020226	CERTIFICATE OF AMENDMENT ISSUED 20020314
0045872	David M. French and Associates Inc	L A 20020226	CERTIFICATE OF AMENDMENT ISSUED 2002-03-08

Re: The Corporations Act – Section 294

The following list comprises companies which were brought about by amalgamation during the month of March, 2002.

NUM.	COMPANY NAME	TY ST R.DATE..	COMMENTS
0045923	Cabot Holdings Limited	L A 20020307	AMALGAMATION - SEE FILES 5328 QUINTON ELECTRIC LIMITED, NO. 12712 Quinton Holdings Limited , NO. 12749 CABOT HOLDINGS LIMITED & NO. 13895 Star Electric Limited
0046012	Steers Limited	L A 20020328	AMALGAMATION - SEE FILES 38029 Steers Limited & NO. 45932 11111 Newfoundland Inc.
0046013	Pratt Representatives (Newfoundland) Limited	L A 20020328	AMALGAMATION - SEE FILES 2025 PRATT REPRESENTATIVES (NEWFOUNDLAND), LIMITED & NO. 45933 11112 Newfoundland Inc.
0046015	Bay Roberts Dental Health Centre Inc.	L A 20020328	AMALGAMATION - SEE FILES 45627 Bay Roberts Dental Health Centre Inc. & NO. 45896 JA and MI Holdings Inc.



THE NEWFOUNDLAND AND LABRADOR GAZETTE

PART II

SUBORDINATE LEGISLATION FILED UNDER THE STATUTES AND SUBORDINATE LEGISLATION ACT

Vol. 77

ST. JOHN'S, FRIDAY, AUGUST 9, 2002

No. 32

Index

PART I

Change of Name Act — Applications	421
Corporations Act — Notices	423
Mineral Act — Notices	397
Quieting of Titles Act — Notices	400
Urban and Rural Planning Act — Notices	398

PART II

CONTINUING INDEX OF SUBORDINATE LEGISLATION

Title of Act and Subordinate Legislation made thereunder	CNR or Nfld. Reg.	Amendment	Nfld. Gazette Date & Page No.
---	------------------------------	------------------	--

**No Subordinate Legislation
Filed at Time of Publication**

The Newfoundland and Labrador Gazette is published from the office of Earl G. Tucker, Queen's Printer.

Copy for publication must be received before **Friday, 4:30 p.m.**, seven days before publication, to ensure inclusion in next issue. Advertisements should be typewritten or printed legibly, separate from covering letter. Number of insertions required must be stated and the names of all signing officers typewritten or printed.

Advertising rates are available upon request. Subscription rate for *The Newfoundland and Labrador Gazette* is \$125.00 for 52 weeks plus applicable tax (\$133.75). Weekly issues of \$3.00 per copy, plus tax payable in advance.

All cheques, money orders, etc., should be made payable to THE NEWFOUNDLAND EXCHEQUER ACCOUNT and all correspondence should be addressed to: Office of the Queen's Printer, P. O. Box 8700, Confederation Building, St. John's, NF A1B 4J6. Telephone: (709) 729-3649. Fax: (709) 729-1900.

Web site www.gov.nf.ca/queensprinter

Legislative History of the Judicature Act, 1791-1988

Price \$25.00 plus G.S.T.

(Plus \$2.00 postage and handling)

**Place your order by contacting: Office of The Queen's Printer,
Confederation Building, East Block, St. John's, NF. A1B 4J6.
Telephone: (709) 729-3649 Fax: (709) 729-1900**

**Government Information Product
Publication Rate Mail**

G.S.T. # R107442683

All requests for Subscription and Legislation MUST be prepaid.