



THE NEWFOUNDLAND AND LABRADOR GAZETTE

PART I

PUBLISHED BY AUTHORITY

Vol. 78

ST. JOHN'S, FRIDAY, JUNE 6, 2003

No. 23

MINERAL ACT NOTICE

Published in accordance with regulation 62 of the Mineral Regulations.

Mineral rights to the following mineral licences have reverted to the Crown:

Mineral Licence held by
situate near
on map sheet

4773M
Aurion Minerals Ltd.
Croque Harbour, Northern Pen.
2M/ 4

Mineral Licence held by
situate near
on map sheet

5436M
Trinity Resources & Energy Ltd.
Lorraine Lake
23G/ 2

Mineral Licence held by
situate near
on map sheet

6058M, 6060M, 6061M
Cornerstone Resources Inc.
St.Brides, Avalon Peninsula
1L/16

Mineral Licence held by
situate near
on map sheet

6057M
Cornerstone Resources Inc.
Placentia, Avalon Peninsula
1N/ 4

Mineral Licence held by
situate near
on map sheet

7319M
GT Exploration Ltd
Red Indian Lake, Central NL
12A/15

Mineral Licence held by
situate near
on map sheet

7775M
Garry Luffman
Milan Arm, Northern Peninsula
2M/ 5, 2M/ 6

Mineral Licence held by
situate near
on map sheet

7827M
Gary E. Lewis
Trump Islands, Central NL
2E/10

Mineral Licence held by
situate near
on map sheet

7904M
Alexander J. Turpin
Springdale, Central NL
12H/ 9

Mineral Licence held by
situate near
on map sheet

7905M
Terrance Turpin
Springdale, Central NL
12H/ 9

Mineral Licence held by
situate near
on map sheet

8433M
British Canadian Mines Ltd.
Gull Pond, Central NL
12H/ 9

Mineral Licence 8437M
held by Eddie Quinlan
situate near Southwest Gander, Central NL
on map sheet 2D/10, 2D/15

Mineral Licence 8438M
held by Larry Quinlan
situate near Northwest Gander, Central NL
on map sheet 2D/11

Mineral Licence 8448M
held by Edward Luff
situate near Dog Bay, Central NL
on map sheet 2E/ 7

Mineral Licence 8449M
held by Rubicon Minerals Corporation
situate near Joes Lake, Central NL
on map sheet 12H/ 1

A portion of licence 6072M
held by Britannia Slate Company Ltd.
situate near Random Island, Eastern NL
on map sheet 2C/ 4
more particularly described in an application on file at Dept.
of Mines and Energy

A portion of licence 8312M
held by Buchans River Ltd
situate near Buchans Brook, Central NL
on map sheet 12A/15
more particularly described in an application on file at Dept.
of Mines and Energy

A portion of licence 8640M
held by Altius Resources Inc.
situate near Roti Bay, Southern NL
on map sheet 1M/13
more particularly described in an application on file at Dept.
of Mines and Energy

A portion of licence 8641M
held by Altius Resources Inc.
situate near St Josephs Cove, Southern NL
on map sheet 1M/13
more particularly described in an application on file at Dept.
of Mines and Energy

A portion of licence 8642M
held by Altius Resources Inc.
situate near Milltown, Southern NL
on map sheet 1M/13
more particularly described in an application on file at Dept.
of Mines and Energy

A portion of licence 8644M
held by Altius Resources Inc.
situate near Great Gull Lake, Central NL13
on map sheet 2D/ 3, 2D/ 4, 2D/ 5, 2D/ 6
more particularly described in an application on file at Dept.
of Mines and Energy

A portion of licence 8643M
held by Altius Resources Inc.
situate near Twillick Brook, Central NL
on map sheet 2D/ 4
more particularly described in an application on file at Dept.
of Mines and Energy

A portion of licence 8865M
held by Altius Resources Inc.
situate near Roti Bay, Southern NL
on map sheet 1M/13
more particularly described in an application on file at Dept.
of Mines and Energy

A portion of licence 8866M
held by Altius Resources Inc.
situate near St Albans, Southern NL
on map sheet 1M/13
more particularly described in an application on file at Dept.
of Mines and Energy

The lands covered by this notice except for the lands within Exempt Mineral Lands, the Exempt Mineral Lands being described in Consolidated Newfoundland and Labrador Regulations 1143/96 and Newfoundland and Labrador Regulation 71/98, 104/98, 97/2000 and 36/2001 and outlined on 1:50 000 scale maps maintained by the Department of Mines and Energy, will be open for staking after the hour of 9:00 AM on the 32nd clear day after the date of this publication. Priority of applications submitted will be determined by a draw.

JIM HINCHEY, P.Geo
Manager - Mineral Rights

File # 774: 2320, 2703, 3074, 3083, 3808, 4110, 4133,
4190, 4191, 4460, 4543, 4545, 4546, 4552,
4553, 4668, 4802

June 6

LIVESTOCK ACT

Under the authority of sub-section 5(1) of the
Livestock Act, I issue the following authorization.

Dated at St. John's this 1st day of May, 2003.

RICK WOODFORD
Minister of Forest Resources and Agrifoods

AUTHORITY

The following persons are authorized, during the period from May 1, 2003 to November 30, 2003, inclusive, to impound livestock found at large in the area of Red Head Cove.

Ms. Ursula Kehoe
Ms. Patricia Hatch
Mrs. Marion Kehoe
Mr. Bren Rice
Mr. Eugene Kehoe

The named persons shall act in accordance with Section 5 of the *Livestock Act* and shall follow the procedures set out in Section 7 of the Livestock Regulations and, following an impounding, shall release impounded livestock on payment of fees not to exceed the amount set out in Section 6 of the Livestock Regulations.

June 6

ORDER

Under the authority of Section 6 of the Livestock Act, I make the following Order.

Dated at St. John's this 1st day of May, 2003.

RICK WOODFORD
Minister of Forest Resources & Agrifoods

ORDER

Livestock as defined by the *Livestock Act* are prohibited from running at large within the area of Red Head Cove from May 1, 2003 to November 30, 2003, inclusive.

June 6

URBAN AND RURAL PLANNING ACT

NOTICE OF REGISTRATION ST. JOHN'S DEVELOPMENT REGULATIONS AMENDMENT NUMBER 280, 2003

Take notice that the City of St. John's Development Regulations Amendment Number 280, 2003,

adopted on the 20th day of May, 2003, has been registered by the Minister of Municipal and Provincial Affairs.

In general terms, the purpose of St. John's Development Regulations Amendment Number 280, 2003, is to specify conditions for the approval of accessory dwellings in the Forestry (F) Zone and the Rural (R) Zone.

The St. John's Development Regulations Amendment Number 280, 2003 comes into effect on the day that this notice is published in *The Newfoundland and Labrador Gazette*. Anyone who wishes to inspect a copy of St. John's Development Regulations Amendment Number 280, 2003, may do so at the City of St. John's Department of Engineering and Planning Department, 3rd Floor, St. John's City Hall during regular business hours (Monday through Friday, 9:00 a.m. to 4:30 p.m.).

CITY OF ST. JOHN'S
Engineering & Planning Department

June 6

NOTICE OF REGISTRATION CITY OF MOUNT PEARL MUNICIPAL PLAN AMENDMENT NO. 51, 2003 AND DEVELOPMENT REGULATIONS AMENDMENT NO. 126, 2003

TAKE NOTICE that the City of Mount Pearl Municipal Plan Amendment Number 51, 2003 and Development Regulations Amendment Number 126, 2003, adopted by Council on the 4th day of February, 2003, and approved on the 15th day of April, 2003, has been registered by the Minister of Municipal and Provincial Affairs.

In general terms, the purpose of Municipal Plan Amendment Number 51, 2003 is to add a policy pertaining to the regulation of signs and advertisements in the City of Mount Pearl.

In general terms, the purpose of Development Regulations Amendment Number 126, 2003 is to create a new Schedule of Regulations for Signs and Advertisements and to amend the use zone tables where appropriate to reference these sign regulations. The new Schedule F and the reorganized use zone tables coincide with the new policy of Plan Amendment 51, 2003.

The Mount Pearl Municipal Plan Amendment Number 51, 2003 and Development Regulations Amendment Number 126, 2003 come into effect on the day that this notice is published in *The Newfoundland & Labrador Gazette*. Anyone who wishes to inspect a copy of the Mount Pearl Municipal Plan Amendment Number 51, 2003 and

Development Regulations Number 126, 2003 may do so at the Mount Pearl City Hall, 3 Centennial Street during normal working hours.

CITY OF MOUNT PEARL
Per: Gerard Lewis, City Clerk

June 6

**NOTICE OF REGISTRATION
TOWN OF TORBAY
DEVELOPMENT REGULATIONS
AMENDMENT NO. 7, 2003**

Take notice that the Town of Torbay Development Regulations Amendment No. 7, 2003 adopted on the 28th day of April, 2003, and approved on the 13th day of May, 2003, as been registered by the Minister of Municipal and Provincial Affairs.

In general terms, the purpose of the Development Regulations No. 7, 2003, is to add conditions for the minimum frontage requirements in the Residential Medium Density (RMD) Land Use Zone Table, for full services, piped water only, and on-site services. The Amendment will also add agriculture as a discretionary use with a condition for minimum lot area.

The Town of Torbay Development Regulations Amendment No. 7, 2003, comes into effect on the day that this notice is published in *The Newfoundland and Labrador Gazette*. Anyone who wishes to inspect a copy of the Town of Torbay Development Regulations Amendment No. 7, 2003, may do so at the Town Office, Torbay during normal working hours.

TOWN OF TORBAY
Town Clerk

June 6

LANDS ACT

NOTICE OF INTENT

Lands Act, Chapter 36, S.N. 1991 as amended

Notice is hereby given that SGE Acres Limited on behalf of the Town of Trinity, Newfoundland and Labrador intends to apply to the Department of Government Services and Lands, two months from the publication of this notice, to acquire title, pursuant to Section 7(2)(c) of the said Act, all that piece or parcel of Crown Land situated within fifteen metres of the waters of Gott's Pond, in the Electoral District of Trinity North, Newfoundland and Labrador, for the purpose of accommodating the construction of an overflow

weir measuring approximately nineteen and one half meters long by one meter high by one half meter wide. The overflow weir will become part of the new water supply system for the town. This notice also serves to advise that approximately forty four meters of the buried pipeline for the water supply system will pass underneath a section of the fifteen meter reservation of the stream from Gott's Pond in the area where the buried pipeline crosses underneath Route 239.

Any person wishing to object to the application must file the objection, in writing, within one month from the date of publication of this notice, with reasons for it, to the Minister of Government Services and Lands, c/o Eastern Regional Lands Office, P. O. Box 8700, 5 Mews Place, St. John's, NL A1B 4J6.

For further information on the proposed application, please contact Tom Hogan at SGE Acres Limited, Telephone (709) 466-2685.

June 6

QUIETING OF TITLES ACT

2003 01T 849

**IN THE SUPREME COURT
OF NEWFOUNDLAND AND LABRADOR**

TRIAL DIVISION

IN THE MATTER OF the *Quieting of Titles Act*, Chapter Q-3, of the Revised Statutes of Newfoundland and Labrador, R.S.N., 1990

AND IN THE MATTER OF all that piece or parcel of land situate and being South of Neil's Pond, Paradise, in the Province of Newfoundland and Labrador, Canada (Parcel 1)

AND IN THE MATTER OF a second piece or parcel of land situate and being South of Neil's Pond, in the community of Paradise, in the Province of Newfoundland and Labrador, Canada (Parcel 2)

AND IN THE MATTER OF an application of Stanley H. Breen, of St. John's, in the Province of Newfoundland and Labrador.

**NOTICE OF APPLICATION UNDER
THE *QUIETING OF TITLES ACT*, R.S.N., 1990, c. Q-3,
as amended**

NOTICE IS HEREBY GIVEN to all parties that Stanley H. Breen has applied to the Supreme Court of Newfoundland and Labrador, Trial Division, in the Judicial

Centre of St. John's to have the title to ALL THAT piece or parcel of land situate and being to the south of Neil's Pond, Paradise, in the Province of Newfoundland and Labrador, Canada, and known as Parcel 1, and being more particularly described in the Schedule marked "A" annexed hereto, AND title to ALL THAT piece or parcel of land situate and being to the south of Neil's Pond, Paradise, in the Province of Newfoundland and Labrador, Canada, and known as Parcel 2, and being more particularly described in the Schedule marked "B" annexed hereto, of which parcels he claims on his own behalf to be the owner, investigated and for a declaration that he is the absolute owner thereof. All persons having a claim adverse to this title claimed by this Petitioner shall file in the Registry of the Supreme Court, Trial Division, Judicial Centre of St. John's, at the Court House Building, Duckworth Street, St. John's, Newfoundland and Labrador, Canada, A1C 5M3, particulars of such adverse claim and serve the same together with an Affidavit verifying the same on the undersigned Solicitor for the Petitioner on or before the 4th day of July, 2003, after which date no party having any claim shall be permitted to file the same or to be heard except by special leave of the court and subject to such conditions as the Court may deem just. All such adverse claims shall then be investigated in such manner as the Supreme Court of Newfoundland and Labrador, Trial Division, may direct.

DATED AT St. John's, Newfoundland and Labrador, this 28th day of May, 2003.

LEARMONTH, DUNNE, CLARKE
Solicitor for the Petitioner
Per: Joseph F. Boulos

ADDRESS FOR SERVICE:

P. O. Box 700
22 Church Hill
St. John's, NL
A1C 5L4

June 6

SCHEDULE "A"
"Parcel 1"

ALL THAT piece or parcel of land situate and being in Paradise, in the Electoral District of Conception Bay East Bell Island, in the Province of Newfoundland and Labrador, Canada, bounded and abutted as follows; that is to say: Commencing at a point, the said point having T.M. Grid Coordinates of N 5,265,418.353 and E 314, 964.268;

THENCE running north twenty-nine degrees five minutes forty-four seconds west (N29° 05' 44" W), a distance of

eighty-nine decimal four three seven metres (89.437 m) by Parcel #2;

THENCE turning and running north fifty-nine degrees fifty-eight minutes fifty-five seconds east (N 59° 58' 55" E), a distance of forty-four decimal nine three three metres (44.933 m) along a twenty metre reservation on Neil's Pond;

THENCE turning and running south twenty-eight degrees twenty-four minutes forty-eight seconds east (S 28° 24' 48"E), a distance of ninety decimal six eight six metres (90.686 m) along a Road Reservation;

THENCE turning and running south sixty-one degrees thirty-five minutes zero seconds west (S 61° 35' 00"W), a distance of forty-three decimal eight five zero metres (43.850 m) by the Estate of Hubert Murphy to the point of commencement. Containing an area of 0.4000 hectares.

As reference to Whiffen Surveys (1990) Ltd., Job No. 98-361.

All bearings are referred to Grid North, (N.A.D. 83, C.M. 53°, March 4, 1999).

SCHEDULE "B"
"Parcel 2"

ALL THAT piece or parcel of land situate and being in Paradise, in the Electoral District of Conception Bay East Bell Island, in the Province of Newfoundland and Labrador, Canada, bounded and abutted as follows; that is to say: Commencing at a point, the said point having T.M. Grid Coordinates of N 5,265,418.353 and E 314, 964.268;

THENCE running south sixty-one degrees thirty-five minutes zero seconds west (S 61° 35' 00" W), a distance of forty-seven decimal eight five one metres (47.851m) by the Estate of Hubert Murphy ;

THENCE turning and running north twenty-eight degrees twenty-five minutes zero seconds east (N28° 25' 00" W), a distance of eighty-five decimal three six five metres (85.365m) by the Estate of Hurbert Murphy;

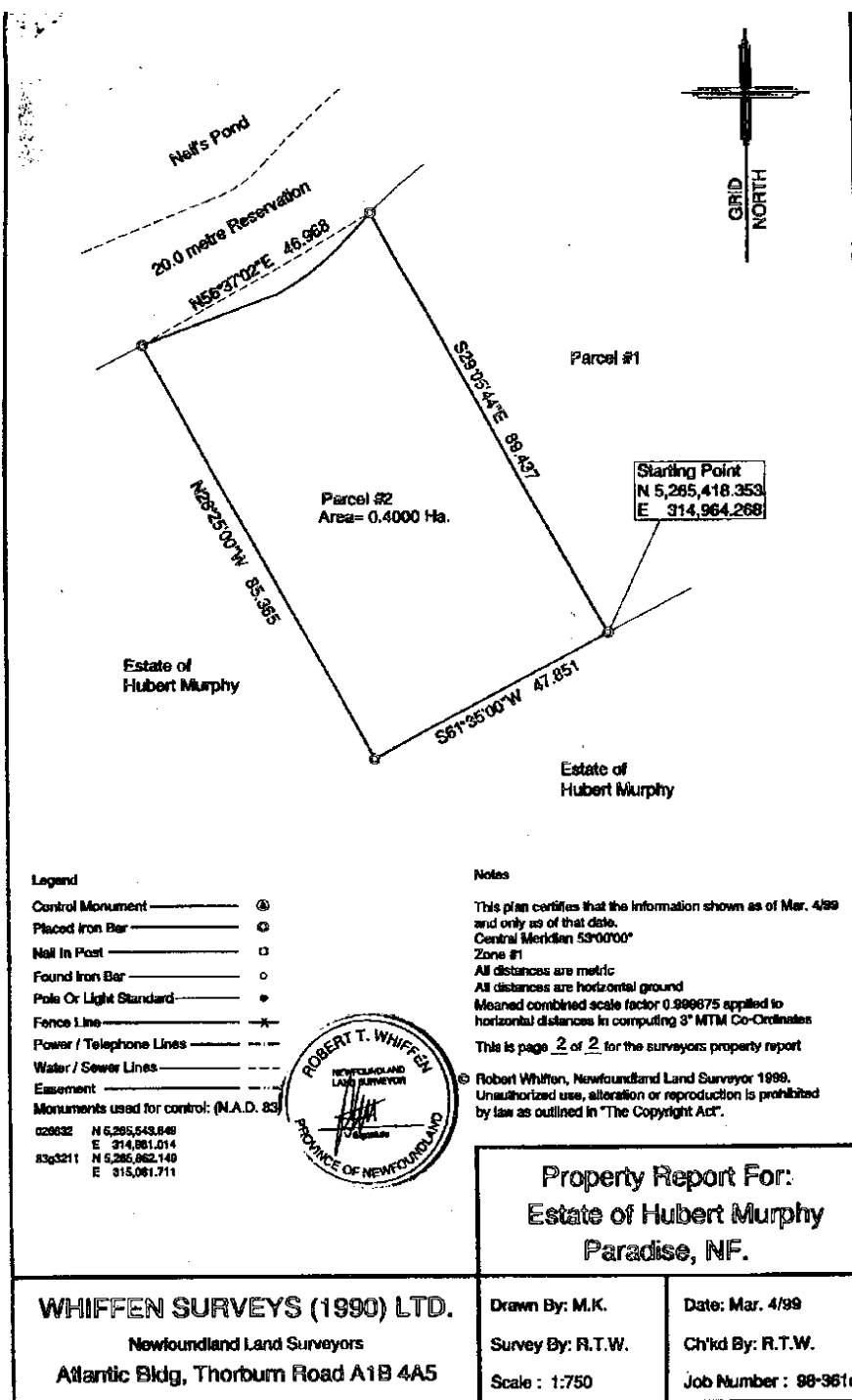
THENCE turning and running north fifty-six degrees thirty-seven minutes two seconds east (N56° 37' 02"E), a distance of forty-six decimal nine six eight metres (46.968 m) along a twenty metre Reservation on Neil's Pond;

THENCE running south twenty-nine degrees five minutes forty-four seconds east (S 28° 05' 44"E), a distance of eighty-nine decimal four three seven metres (89.437 m) by Parcel #1 to the point of commencement. Containing an area of 0.4000 hectares.

June 6, 2003

All bearings are referred to Grid North, (N.A.D. 83, C.M. 53°, March 4, 1999).





2003 01T 2582

**IN THE SUPREME COURT
OF NEWFOUNDLAND AND LABRADOR**

TRIAL DIVISION

IN THE MATTER OF all that piece or parcel of land situate and being at Fling's Big Pond, Carbonear, in the Electoral District of Carbonear - Harbour Grace, in the Province of Newfoundland and Labrador

AND

IN THE MATTER OF the Application of Gwendolyn Margie Earle, Frederick Giles Earle and Francis Michael Kennedy, as Co-executors of the Estate of the late Frederick G. Earle, Sr. for a Certificate of Title of the said parcel of land pursuant to the *Quieting of Titles Act*, 1990 R.S.N., Q-3.

**NOTICE OF APPLICATION UNDER
THE *QUIETING OF TITLES ACT***

Notice is hereby given to all parties that Gwendolyn Margie Earle, Frederick Giles Earle and Francis Michael Kennedy, as Co-Executors of the Estate of Frederick G. Earle, Sr., deceased, late of Carbonear, in the Province of Newfoundland and Labrador, (hereinafter called the "applicant") have applied to the Supreme Court of Newfoundland and Labrador, Trial Division, St. John's, to have the title to ALL THAT piece or parcel of land more particularly described in Schedule "A" and outlined in Schedule "B" annexed hereto investigated and to have a Certificate of Title granted certifying that the Estate is the absolute owner thereof and the said applicants have been ordered to publish notice of the application as required by the *Quieting of Titles Act*, 1990, R.S.N., Q-3.

All persons having title adverse to the said title claimed by the applicants on behalf of the Estate of Frederick G. Earle, Sr. shall file in the Supreme Court of Newfoundland and Labrador, Trial Division, St. John's, Newfoundland and Labrador, particulars of such adverse claim and serve the same together with an Affidavit verifying same on the undersigned Solicitor for the applicant on or before the 4th day of July, 2003, after which date no party having any claim shall be permitted to file the same or to be heard except by leave of the Court and subject to such conditions as the Court may deem just.

DATED at Carbonear, Newfoundland and Labrador, this 29th day of May, 2003.

BABB LAW OFFICE
Solicitor for the Applicants
Per: John M. Babb

ADDRESS FOR SERVICE:

P. O. Box 400
Carbonear, NL
A1Y 1B8

June 6

SCHEDULE "A"

Metes and bounds description of property surveyed for the estate of Frederick Earle, located at Carbonear, in the Electoral District of Carbonear-Harbour Grace, Province of Newfoundland and Labrador and is more particularly described as follows;

All that lot, piece or parcel of land situate to the southwest of Flings Big Pond and at the northern extremity of Moores Road, 10 m wide.

Beginning at a point, such point being a found iron bar located at the southwesternmost angle of land leased by the Crown to Frederick Earle under agriculture lease no. 82176.

Thence running along Crown Land and the northern extremity of said Moores Road, 10m wide, north seventy-five degrees zero zero minutes zero zero seconds west (N75° 00' 00"W) a distance of twelve decimal one eight seven meters (12.187m);

Thence running along the northwestern limit of said Moores Road, 10m wide, a distance of nineteen decimal three meters (19.3m), more or less, to a point on said limit which bears south thirteen degrees thirty-five minutes fourteen seconds west (S13° 35' 14" W) a distance of eighteen decimal eight nine three meters (18.893m);

Thence running along the property of Arthur Fong north seventy-five degrees zero zero minutes zero zero seconds West (N75° 00' 00"W) a distance of eighteen decimal three zero zero meters (18.300m);

Thence running along the said property of Arthur Fong north twenty-four degrees forty-three minutes fifty-eight seconds west (N24° 43' 58" W) a distance of twenty-four decimal five six zero meters (24.560m);

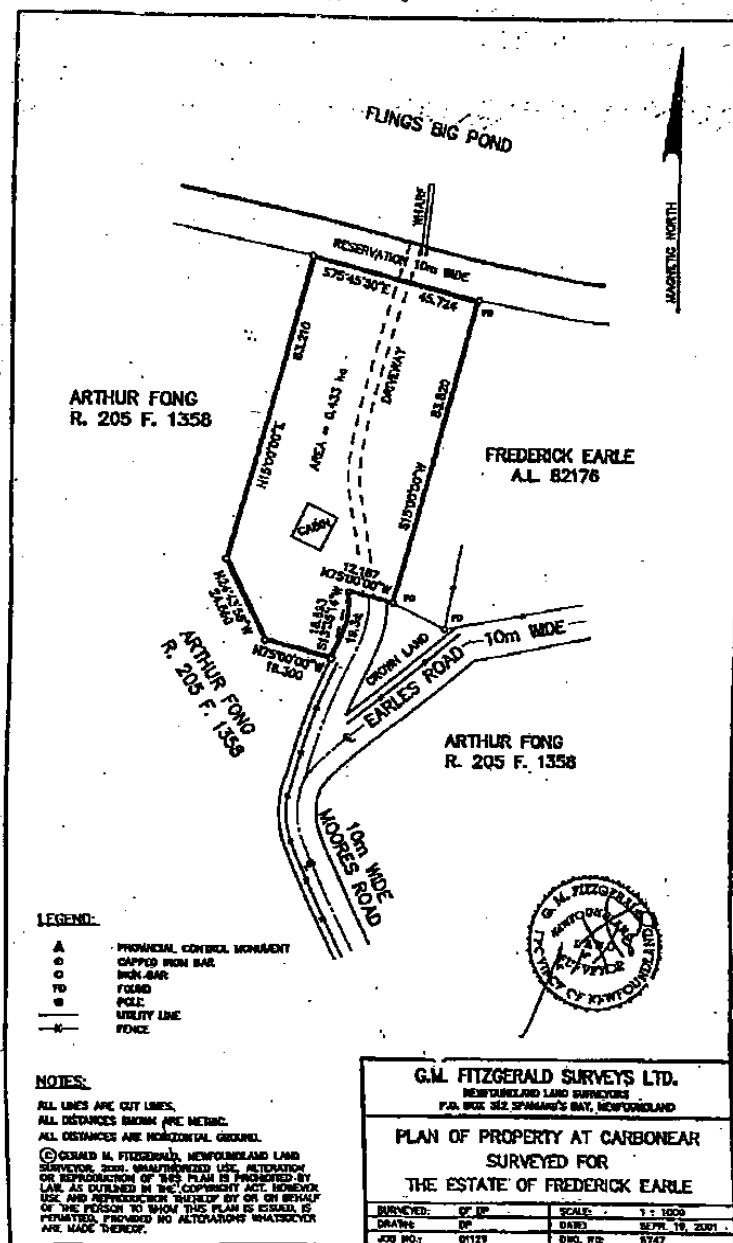
Thence running along said property of Arthur Fong north fifteen degrees zero zero minutes zero zero seconds east (N 15° 00' 00"E) a distance of eighty-three decimal two one zero meters (83.210m);

Thence running along the southwestern limit of a reservation, 10m wide, on said Flings Big Pond south seventy-five degrees forty-five minutes fifty seconds east ($S75^{\circ}45'50''E$) a distance of forty-five decimal seven two four meters (45.724m);

Thence running along said land leased by the Crown under agriculture lease no. 82176 to Frederick Earle south fifteen degrees zero zero minutes zero zero seconds west ($S15^{\circ}00'$

$00''W$) a distance of eighty-three decimal eight two zero meters (83.820m), more or less, to the point of commencement.

All bearings refer to a line premised to be the magnetic meridian and the whole parcel containing a calculated area of 0.433 hectares, more or less, and is more particularly shown, outlined in red, on the attached plan.



2003 ST. J. NO. 2584

**IN THE SUPREME COURT
OF NEWFOUNDLAND AND LABRADOR**

TRIAL DIVISION

IN THE MATTER OF an Application of Riverside Developers Inc., a body corporate duly incorporated pursuant to the Laws of the Province of Newfoundland and Labrador,

AND

IN THE MATTER OF the *Quieting of Titles Act*, c Q-3, of the Revised Statutes of Newfoundland and Labrador, 1990 and amendments thereto

AND

IN THE MATTER OF a piece or parcel of land situate and being situate at the corner of Farrell Drive and Evans Place, in the City of Mount Pearl, in the Province of Newfoundland and Labrador.

NOTICE OF APPLICATION UNDER
THE *QUIETING OF TITLES ACT*, c. Q-3 of the
Revised Statutes of Newfoundland and Labrador
1990 and amendments thereto

NOTICE IS HEREBY GIVEN to all parties that Riverside Developers Inc. has applied to the Supreme Court of Newfoundland and Labrador, Trial Division, to have the title to ALL THAT piece or parcel of land situate and being at the corner of Farrell Drive and Evans Place, in the City of Mount Pearl, in the Province of Newfoundland and Labrador, and being more particularly described in the Schedule hereunto attached and marked "A" of which the said Riverside Developers Inc. claims on its behalf to be the owners subject only to a mortgage in favor of Anthony Holdings Limited and a mortgage in favor of Fairview Investments Ltd. investigated and it requests a declaration that the said Riverside Developers Inc. is the legal and beneficial owner in possession subject only to a mortgage in favor of Anthony Holdings Limited and a mortgage in favor of Fairview Investments Ltd. and the said Court having ordered that Notice of the said Application be published as required by the above named Act.

All persons having title adverse to the said title claimed by the said Riverside Developers Inc. shall file in the Registry of the Supreme Court of Newfoundland and Labrador particulars of such adverse claim and serve the same together with an Affidavit verifying the same on the undersigned Solicitors for the Petitioner on or before the 30th day of June, 2003, after which date no party having any claim shall be

permitted to file the same or to be heard except by special leave of the Court and subject to such conditions as the Court may deem just.

All such adverse claims shall then be investigated in such manner as the said Supreme Court may direct.

DATED at St. John's, this 28th day of May, 2003.

BENSON•MYLES
Solicitors for the Petitioner
Per: Gary F. Peddle

ADDRESS FOR SERVICE:

Suite 900 Atlantic Place
215 Water Street
P. O. Box 1538
St. John's, NL A1C 5N8

SCHEDULE "A"

Farrell Drive/Evans Place

Mount Pearl, NL

ALL that piece or parcel of land situate and being on the western side of Farrell Drive, at Mount Pearl, Newfoundland and Labrador, in the electoral district of Waterford-Kenmount and being bounded and abutted as follows, that is to say:

BEGINNING at a point on the western side of Farrell Drive at Mount Pearl, said point having coordinates of North 5 265 057.737 metres and East 320 006.839 metres in the Modified Three Degree Transverse Mercator Projection for the province of Newfoundland and Labrador, Zone One;

THENCE running along the land of Dr. Brian Ramjattan, roll 1164 frame 734, South 78° 24' 22" West, 61.963 metres;

THENCE turning and running along the land of Discovery Holdings Limited, Parcel 1 and Parcel 2, roll 2385 frame 1296, South 77° 14' 45" West, 58.358 metres;

THENCE turning and running along other land of Discovery Holdings Limited, roll 2271 frame 1100, South 76° 54' 40" West, 38.499 metres;

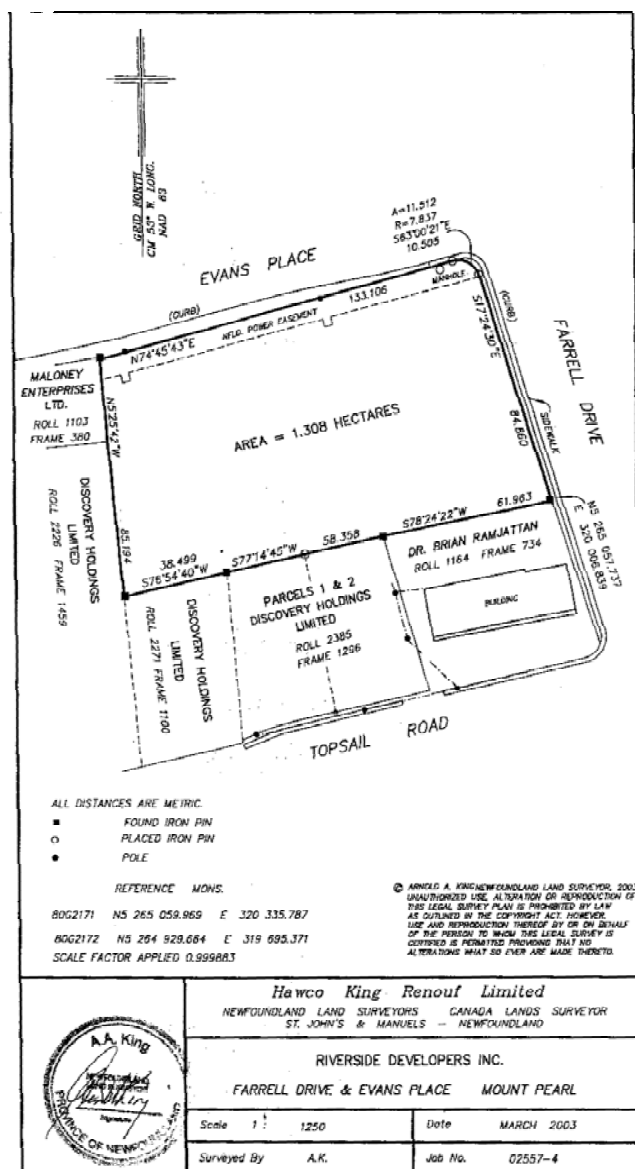
THENCE turning and running along the land of Discovery Holdings Limited, roll 2226 frame 1459 and along the land of Maloney Enterprises Ltd., roll 1103 frame 380, North 5° 25' 42" West, 85.194 metres;

THENCE turning and running along the southern side of Evans Place, North 74° 45' 43" East, 133.106 metres;

THENCE turning and running along the western side of Farrell Drive along the arc of a clockwise curve 11.512 metres long with a radius of 7.837 metres on a chord bearing and distance of South 63° 00' 21" East, 10.505 metres, thence South 17° 24' 30" East, 84.860 metres, more or less, to the point of commencement and containing an area of 1.308 hectares, more or less, as shown on the attached plan, Job No. 02-557-4 dated March 2003.

There is a powerline easement running along the northern boundary, as shown on the attached plan.

All bearings are Grid bearings referred to Grid North. All distances are horizontal ground distances.



CHANGE OF NAME ACT

C-8 RSN 1990

**NOTICE OF APPLICATION
FOR CHANGE OF NAME**

NOTICE is hereby given that an application will be made to the Minister of Government Services and Lands for a change of name, pursuant to the provisions of the *Change of Name Act*, by me:-

CHRISTOPHER LEE EVANS

of P. O. Box 574, Pouch Cove, A0A 3L0, in the Province of Newfoundland and Labrador, as follows:

To change my name from

CHRISTOPHER LEE EVANS

to

CHRISTOPHER LEE SAUVE

DATED this 18th day of May, 2003.

CHRISTOPHER EVANS
(Signature of Applicant)

June 6

**NOTICE OF APPLICATION
FOR CHANGE OF NAME**

NOTICE is hereby given that an application will be made to the Minister of Government Services and Lands for a change of name, pursuant to the provisions of the *Change of Name Act*, by me:-

DEANNE ELIZABETH GLAVINE

of 143 Forest Road, Apt B 204, St. John's, A1A 3T3, in the Province of Newfoundland and Labrador, as follows:

To change my name from

DEANNE ELIZABETH GLAVINE

to

REBECCA CHARLOTTE DINN

DATED this 20th day of May, 2003.

DEANNE GLAVINE
(Signature of Applicant)

June 6

**NOTICE OF APPLICATION
FOR CHANGE OF NAME**

NOTICE is hereby given that an application will be made to the Minister of Government Services and Lands for a change of name, pursuant to the provisions of the *Change of Name Act*, by me:-

JADINE FRANCES ANDREWS

of 30 Gros Morne Place, St. John's, A1E 4J5, in the Province of Newfoundland and Labrador, as follows:

To change my name from

JADINE FRANCES ANDREWS

to

KELLY LOUISE DINN

DATED this 20th day of May, 2003.

JADINE ANDREWS
(Signature of Applicant)

June 6

**NOTICE OF APPLICATION
FOR CHANGE OF NAME**

NOTICE is hereby given that an application will be made to the Minister of Government Services and Lands for a change of name, pursuant to the provisions of the *Change of Name Act*, by me:-

SUZANNE MARGARET KILFOY

of P. O. Box 940, 175 Marine Drive, Marystown, A0E 2M0, in the Province of Newfoundland and Labrador, as follows:

To change my minor unmarried child's name from

RENE LEVI VICTOR JOSEPH CLARKE

to

RENE LEVI VICTOR JOSEPH KILFOY

DATED this 15th day of May, 2003.

SUZANNE M. KILFOY
(Signature of Applicant)

June 6

**NOTICE OF APPLICATION
FOR CHANGE OF NAME**

NOTICE is hereby given that an application will be made to the Minister of Government Services and Lands for

a change of name, pursuant to the provisions of the *Change of Name Act*, by me:-

ROBERT FRASER KEHOE

of 5 Carmen Avenue, Corner Brook, in the Province of Newfoundland and Labrador, as follows:

To change my name from

ROBERT FRASER KEHOE

to

ROBERT FRASER KEOUGH

DATED this 22nd day of May, 2003.

ROBERT FRASER KEHOE

(Signature of Applicant)

June 6

NOTICE OF APPLICATION FOR CHANGE OF NAME

NOTICE is hereby given that an application will be made to the Minister of Government Services and Lands for a change of name, pursuant to the provisions of the *Change of Name Act*, by me:-

MARLENE GRINHAM

of 4 Bernard Drive, Paradise, A1L 2W8, in the Province of Newfoundland and Labrador, as follows:

To change my minor unmarried child's name from

JESSICA ROXANNE ROSALYN MILLS

to

JESSICA ROXANNE ROSALYN GRINHAM

DATED this 29th day of May, 2003.

MARLENE GRINHAM

(Signature of Applicant)

June 6

NOTICE OF APPLICATION FOR CHANGE OF NAME

NOTICE is hereby given that an application will be made to the Minister of Government Services and Lands for a change of name, pursuant to the provisions of the *Change of Name Act*, by me:-

ANDREA DAWN WELLMAN

of P. O. Box 31, Hampden, in the Province of Newfoundland and Labrador, as follows:

To change my minor unmarried child's name from

DRAKE MALIK WELLMAN-KANJI

to

DRAKE MALIK OSMOND

DATED this 28th day of May, 2003.

ANDREA WELLMAN

(Signature of Applicant)

June 6

NOTICE OF APPLICATION FOR CHANGE OF NAME

NOTICE is hereby given that an application will be made to the Minister of Government Services and Lands for a change of name, pursuant to the provisions of the *Change of Name Act*, by me:-

ALEXANDREA GENEVIEVE HOLWELL

of 53 Forest Road, Conception Bay South, A1X 6J6, in the Province of Newfoundland and Labrador, as follows:

To change my minor unmarried child's name from

ALEXANDER JOHN JONES

to

ALEXANDER JOHN HOLWELL

DATED this 30th day of May, 2003.

ALEXANDREA HOLWELL

(Signature of Applicant)

June 6

NOTICE OF APPLICATION FOR CHANGE OF NAME

NOTICE is hereby given that an application will be made to the Minister of Government Services and Lands for a change of name, pursuant to the provisions of the *Change of Name Act*, by me:-

CYNTHIA BERNICE PORTER

of P. O. Box 2066, 16 Water Street, Port aux Basques, A0M 1C0, in the Province of Newfoundland and Labrador, as follows:

To change my minor unmarried child's name from

MELISSA JOY ANDERSON
to
MELISSA JOY ANDERSON-PORTER

DATED this 28th day of May, 2003.

CYNTHIA PORTER
(Signature of Applicant)

June 6



THE NEWFOUNDLAND AND LABRADOR GAZETTE

PART II

**SUBORDINATE LEGISLATION
FILED UNDER THE STATUTES AND SUBORDINATE LEGISLATION ACT**

Vol. 78

ST. JOHN'S, FRIDAY, JUNE 6, 2003


No. 23

NEWFOUNDLAND AND LABRADOR REGULATIONS

NLR 66/03

NLR 67/03

NLR 68/03



NEWFOUNDLAND AND LABRADOR REGULATION 66/03

*Newfoundland and Labrador Child Benefit
Regulations (Amendment)*
under the
Income Tax Act, 2000
(O.C. 2003-249)

(Filed June 3, 2003)

Under the authority of section 68 of the *Income Tax Act, 2000*, the
Lieutenant-Governor in Council makes the following regulations.

Dated at St. John's, May 30, 2003.

Tim Murphy
Deputy Clerk of the Executive Council

REGULATIONS

Analysis

- | | |
|--|---|
| 1. S.4. Amdt.
Child benefit calculation | 2. S.5 Amdt.
Benefit reduction calculation |
| | 3. Commencement |

NLR 45/99
as amended

1. Section 4 of the *Newfoundland and Labrador Child Benefit Regulations* is amended by deleting the amount "\$204" and substituting the amount "\$216".

2. Section 5 of the regulations is amended

- (a) in subparagraph (b)(i), by deleting the figure "4.08%" and substituting the figure "4.32 %";**
- (b) in subparagraph (b)(ii), by deleting the figure "10.32%" and substituting the figure "10.56%";**
- (c) in subparagraph (b)(iii), by deleting the figure "17.04%" and substituting the figure "17.28%"; and**
- (d) in subparagraph (b)(iv), by deleting the figure "17.04%" and substituting the figure "17.28%".**

Commencement

3. These regulations shall come into force on July 1, 2003.

©Earl G. Tucker, Queen's Printer



NEWFOUNDLAND AND LABRADOR REGULATION 67/03

Labrador Border Zones Rebate Regulations, 2003
under the
Tobacco Tax Act

(Filed June 3, 2003)

Under the authority of section 45.2 of the *Tobacco Tax Act*, I make the following regulations.

Dated at St. John's, June 2, 2003.

Joan Marie Aylward
Minister of Finance

REGULATIONS

Analysis

- | | |
|------------------|-----------------|
| 1. Short title | 3. Repeal |
| 2. Rebate amount | 4. Commencement |

Short title

1. These regulations may be cited as the *Labrador Border Zones Rebate Regulations, 2003*.

Rebate amount

2. The rebate of tax in Labrador border zones established under section 9 of the *Tobacco Tax Act* shall be

(a) for cigarettes, \$0.079 per cigarette; and

(b) for tobacco, \$0.075 per gram.


Repeal

3. The *Labrador Border Zones Rebate Regulations, 2002 No. 2*, Newfoundland and Labrador Regulation 56/02, are repealed.

Commencement

4. These regulations are considered to have come into force on March 28, 2003.

©Earl G. Tucker, Queen's Printer



**NEWFOUNDLAND AND LABRADOR
REGULATION 68/03**

*Notice of Repeal of Protected Water Supply Area of Inkster Pond
under the
Water Resources Act*

(Filed June 3, 2003)

Under the authority of section 39 of the *Water Resources Act*, I
give the following notice.

Dated at St. John's, May 20, 2003.

R.D.(Bob) Mercer
Minister of Environment

NOTICE

The *Notice of Protected Water Supply Area of Inkster Pond*, Consolidated Newfoundland and Labrador Regulation 609/96, is repealed.

©Earl G. Tucker, Queen's Printer

Index

PART I

Change of Name Act — Applications	280
Lands Act — Notice	272
Livestock Act — Notices	270
Mineral Act — Notice	269
Quieting of Titles Act — Notices	272
Urban and Rural Planning Act — Notices	271

PART II

CONTINUING INDEX OF SUBORDINATE LEGISLATION

Title of Act and Subordinate Legislation made thereunder	CNLR or NL Reg.	Amendment	NL Gazette Date & Page No.
Income Tax Act, 2000			
Newfoundland and Labrador Child Benefit Regulations (Amdt) (in force July 1, 2003)	NLR 66/03	NLR 45/99 Ss. 4 & 5 Amdt	June 6/03, p. 617
Tobacco Tax Act			
Labrador Border Zones Rebate Regulations, 2003 (in force March 28, 2003)	NLR 67/03	NLR 56/02 R & S	June 6/03, p. 619
Water Resources Act			
Repeal of Notice of Protected Water Supply Area of Inkster Pond	NLR 68/03	CNLR 609/96 Rep.	June 6/03, p. 621

The Newfoundland and Labrador Gazette is published from the office of Earl G. Tucker, Queen's Printer.

Copy for publication must be received before **Friday, 4:30 p.m.**, seven days before publication, to ensure inclusion in next issue. Advertisements should be typewritten or printed legibly, separate from covering letter. Number of insertions required must be stated and the names of all signing officers typewritten or printed.

Advertising rates are available upon request. Subscription rate for *The Newfoundland and Labrador Gazette* is \$125.00 for 52 weeks plus applicable tax (\$133.75). Weekly issues of \$3.00 per copy, plus tax payable in advance.

All cheques, money orders, etc., should be made payable to THE NEWFOUNDLAND EXCHEQUER ACCOUNT and all correspondence should be addressed to: Office of the Queen's Printer, P. O. Box 8700, Confederation Building, St. John's, NL A1B 4J6. Telephone: (709) 729-3649. Fax: (709) 729-1900.

Web site www.gov.nf.ca/queensprinter

Legislative History of the Judicature Act, 1791-1988

Price \$25.00 plus G.S.T.

(Plus \$2.00 postage and handling)

**Place your order by contacting: Office of The Queen's Printer,
Confederation Building, East Block, St. John's, NL A1B 4J6.
Telephone: (709) 729-3649 Fax: (709) 729-1900**

**Government Information Product
Publication Rate Mail**

G.S.T. # R107442683

All requests for Subscription and Legislation MUST be prepaid.