

This issue does not
contain any
Subordinate Legislation



THE NEWFOUNDLAND AND LABRADOR GAZETTE

PART I

PUBLISHED BY AUTHORITY

Vol. 81

ST. JOHN'S, FRIDAY, AUGUST 18, 2006

No. 33

OCCUPATIONAL HEALTH AND SAFETY ACT

NOTICE

SILICA CODE OF PRACTICE

Published in accordance with section 36 of the *Occupational Health and Safety Act*, O-3, RSNL 1990 as amended.

TAKE NOTICE that the Minister of Government Services requires Wabush Mines and the Iron Ore Company of Canada to adopt the Silica Code of Practice as signed by the Minister of Government Services on the 21st day of August, 2006.

The requirement to adopt the Silica Code of Practice will be effective on the day that this notice is published in *The Newfoundland and Labrador Gazette*. Anyone who wishes to inspect a copy of the Silica Code of Practice may do so at the Occupational Health and Safety Division, Department of Government Services, during normal working hours.

HONOURABLE DIANE WHALEN
Minister of Government Services

Aug 18

MINERAL ACT

NOTICE

Published in accordance with section 62 of CNLR 1143/96 under the *Mineral Act*, M-12, RSNL 1990 as amended. .

Mineral rights to the following mineral licenses have reverted to the Crown:

Mineral License	005548M
Held by	MidAtlantic Minerals Inc.
Situate near	Costa Bay, Western NL
On map sheet	12B/10
Mineral License	006072M
Held by	Britannia Slate Company Ltd.
Situate near	Random Island, Eastern NL
On map sheet	02C/04
Mineral License	008102M
Held by	Luffman, Garry
Situate near	Nine Island Pond, Burin Peninsula
On map sheet	01M/09
Mineral License	010972M
Held by	Black Bart Prospecting Inc Spruce
Ridge Resources Ltd	

Situate near On map sheet	Hunts Cove,Central NL 02D/15
Mineral License Held by	008660M Black Bart Prospecting Inc Spruce Ridge Resources Ltd
Situate near On map sheet	Joe Batts Pond,Central NL 02D/15 02E/02
Mineral License Held by	008703M Quest Inc.
Situate near On map sheet	Indian Arm Pond,Central NL 02E/03
Mineral License Held by	008721M Keats, Kevin D.
Situate near On map sheet	Michaels Harbour,Central NL 02E/07
Mineral License Held by	008995M Gallery Resources Limited
Situate near On map sheet	Colville Lake 23H/12
Mineral License Held by	010603M Chafe, Paul
Situate near On map sheet	Tilting,Fogo Island 02E/09
Mineral License Held by	010880M French, Victor A.
Situate near On map sheet	Port Manvers 14F/04 14F/03
Mineral License Held by	010881M Cornerstone Resources Inc.
Situate near On map sheet	Micmac Lake, Baie Verte Peninsula 12H/09
Mineral License Held by	010924M Stares, Alexander T.
Situate near On map sheet	Tommys Arm River,Central NL 02E/05
Mineral License Held by	010927M Senior, Gordon B.
Situate near On map sheet	Red Harbour,Burin Peninsula 01M/06
Mineral License Held by	010936M Pardy, Gerald
Situate near On map sheet	Peters River,Central NL 02E/04
Mineral License Held by	010939M Crocker, James Richard
Situate near On map sheet	Lemottes Lake,Central NL 02D/13

described in Consolidated Newfoundland and Labrador Regulations 1143/96 and Newfoundland and Labrador Regulation 71/98, 104/98, 97/2000, 36/2001 and 31/2004 and outlined on 1:50 000 scale maps maintained by the Department of Natural Resources, will be open for staking after the hour of 9:00 a.m. on the 32nd clear day after the date of this publication.

JIM HINCHEY, P.Geo
Manager - Mineral Rights

File # 774:2771, 3083, 4324, 4679, 4708, 4715, 4886, 5908, 6114, 6115, 6123, 6124, 6127, and 6128

Aug 18

URBAN AND RURAL PLANNING ACT

NOTICE OF REGISTRATION CITY OF CORNER BROOK MUNICIPAL PLAN AMENDMENT 2006-2 AND DEVELOPMENT REGULATIONS AMENDMENTS 2006-2

Take notice that the City of Corner Brook Municipal Plan Amendment 2006-2 and Development Regulations Amendment 2006-2, adopted on the 15th day of May, 2006, and approved on the 6th day of July, 2006, have been registered by the Minister of Municipal and Provincial Affairs.

The proposed change is from Open Space to General Industrial. The purpose of Municipal Plan Amendment 2006-2 is to change the land use designation of an area of land located at the intersection of Confederation Drive and Lewin Parkway, adjacent to Westview Avenue and is requested in order to permit industrial development of an automobile dealership.

The proposed change is from Open Space to General Industrial. The purpose of Development Regulations Amendment 2006-2 is to change the land use zoning of an area of land located at the intersection of Confederation Drive and Lewin Parkway, adjacent to Westview Avenue and is requested in order to permit industrial development of an automobile dealership.

The Corner Brook Municipal Plan Amendment 2006-2 and Development Regulations Amendment 2006-2 come into effect on the day that this notice is published in *The Newfoundland and Labrador Gazette*. Anyone who wishes to inspect a copy of the Corner Brook Municipal Plan Amendment 2006-2 and Development Regulations Amendment 2006-2 may do so at City Hall, Corner Brook during normal business hours.

TOWN OF CORNER BROOK
Tonya Brisson, City Clerk

Aug 18

The lands covered by this notice except for the lands within Exempt Mineral Lands, the Exempt Mineral Lands being

LANDS ACT
NOTICE OF INTENT

LANDS ACT, Chapter 36, S.N. 1991

Notice is hereby given that Stephen Andrews of Point Leamington intends to apply to the Department of Environment and Conservation, two months from the publication of this Notice, to acquire title, pursuant to Section 7(2) of the said Act, to that piece of Crown Land situated within fifteen (15) metres of the waters of South West Arm, in the Electoral District of Exploits for the purpose of Tourism Development and being more particularly described as follows:

*Bounded on the North by South West Arm
for a distance of 3 m;
Bounded on the South by South West Arm
for a distance of 3 m;
and containing an area of
approximately 20 square metres.*

Any person wishing to object to the application must file the objection, in writing, within one month from the publication of this notice, with reasons for it, to the Minister of Environment and Conservation, c/o Central Regional Lands Office, P. O. Box 2222, Gander, NL, A1V 2N9.

For further information on the proposed application, please contact Stephen Andrews, Telephone (250) 962-5922

Aug 18

NOTICE OF INTENT

LANDS ACT, Chapter 36, S.N. 1991

Notice is hereby given that Oonagh O'Dea of St. John's intends to apply to the Department of Environment and Conservation, two months from the publication of this Notice, to acquire title, pursuant to Section 7(2) of the said Act, to that piece of Crown Land situated within fifteen (15) metres of the waters of Nine Island Pond, in the Electoral District of Harbour Main-Whitbourne for the purpose of a wharf, deck and boathouse and being more particularly described as follows:

*Bounded on the North by property of Oonagh O'Dea
for a distance of 31 m;
Bounded on the East by a Reservation
for a distance of 10 m;
Bounded on the South by Nine Island Pond
for a distance of 31 m;
Bounded on the West by a Reservation
for a distance of 10 m;
and containing an area of
approximately 310 square metres.*

Any person wishing to object to the application must file the objection, in writing, within one month from the publication of this notice, with reasons for it, to the Minister of Environment and Conservation, c/o the nearest Regional Lands Office.

For further information on the proposed application, please contact Oonagh O'Dea, Telephone (709) 579-1955.

Aug 18

NOTICE OF INTENT

LANDS ACT, Chapter 36, S.N. 1991

Notice is hereby given that Christopher and Donna Hickman of Deer Park intends to apply to the Department of Environment and Conservation, two months from the publication of this Notice, to acquire title, pursuant to Section 7(2) of the said Act, to that piece of Crown Land situated within fifteen (15) metres of the waters of Gull Pond, in the Electoral District of Placentia-St. Mary's for the purpose of erecting a boathouse and wharf and being more particularly described as follows:

*Bounded on the North by Property of Christopher and
Donna Hickman
for a distance of 20 m;
Bounded on the East by a Reservation
for a distance of 45 m;
Bounded on the South by Gull Pond
for a distance of 20 m;
Bounded on the West by a Reservation
for a distance of 45 m;
and containing an area of
approximately 900 square metres.*

Any person wishing to object to the application must file the objection, in writing, within one month from the publication of this notice, with reasons for it, to the Minister of Environment and Conservation, c/o the nearest Regional Lands Office.

For further information on the proposed application, please contact Christopher Hickman, Telephone (709) 754-3737.

Aug 18

NOTICE OF INTENT

LANDS ACT, Chapter 36, S.N. 1991

Notice is hereby given that Eric Kennedy of Corner Brook intends to apply to the Department of Environment and Conservation, two months from the publication of this Notice, to acquire title, pursuant to Section 7(2) of the said Act, to that piece of Crown Land situated within fifteen (15) metres of the waters of a brook, in the Electoral District of Humber West for the purpose of road construction and being more particularly described as follows:

*Bounded on the North by a Brook
for a distance of 81.6 m;
Bounded on the East by property of Newfoundland and
Labrador Housing
for a distance of 10 m;
Bounded on the South by property of Eric Kennedy
for a distance of 81.6 m;
Bounded on the West by Elizabeth Street
for a distance of 10 m;*

*and containing an area of
approximately 816 square metres.*

Any person wishing to object to the application must file the objection, in writing, within one month from the publication of this notice, with reasons for it, to the Minister of Environment and Conservation, c/o Western Regional Lands Office, P. O. Box 2006, Noton Building, Corner Brook, NL, A2H 6J8.

For further information on the proposed application, please contact Eric Kennedy, Telephone (709) 634-3618

Aug 18

**TRUSTEE ACT
ESTATE NOTICE**

In The Estate of MILLICENT SAMMS, late of Stephenville, in the Province of Newfoundland and Labrador, retired, widow, deceased:

All persons claiming to be creditors of or who have any claims or demands upon or affecting the Estate of Millicent Samms, late of Stephenville, Newfoundland and Labrador, deceased, are hereby requested to send the particulars of the same in writing, duly attested, to the undersigned Solicitor for the Executrixes of the Estate on or before the 19 day of September, A.D., 2006, after which date the said Executrixes will proceed to distribute the said Estate having regard only to the claims of which notice shall have been received.

DATED at Stephenville, Newfoundland and Labrador this 8th day of August, 2006.

MILLS, GALLANT & CHAFFEY
PER: Peter L. Chaffey

ADDRESS FOR SERVICE:
P.O. Box 447, 87 Gallant Street
Stephenville, NL A2N 3A3

Aug 18

**QUIETING OF TITLES ACT
CORRECTION NOTICE – AUG 4, 2006 NLG
2006 01T No. 1509
IN THE SUPREME COURT OF
NEWFOUNDLAND AND LABRADOR
TRIAL DIVISION**

IN THE MATTER OF an Application of J.T. Swyers Company Limited.

The response date in Paragraph 9, line 5

“Affidavit verifying the same, on or before the 10th of April” should read as follows:

“Affidavit verifying the same, on or before the 23rd of August”

BURGESS LAW OFFICES
Solicitors for the Petitioner/Applicant
PER: R. Paul Burgess

ADDRESS FOR SERVICES
Suite 308, Terrace on the Square
P.O. Box 23196
St. John's, NL A1B 4J9

Aug 18

**2006 01T 3544
IN THE SUPREME COURT OF
NEWFOUNDLAND AND LABRADOR
TRIAL DIVISION**

Notice of Application under the *Quieting of Titles Act*, RSNL 1990, cQ-3, as amended;

Notice is hereby given to all parties that Marathon Holdings Inc. has applied to the Supreme Court of Newfoundland and Labrador, Trial Division, at St. John's, to have title to all that piece or parcel of land situate and being on the east side of Western Island Pond Drive and on the north side of Island Pond Brook, in the Town of Torbay, in the province of Newfoundland and Labrador, as more particularly described and set forth in the Schedule hereunto annexed marked “A” of which the Applicant claims to be the owner, investigated and for a Declaration that Marathon Holdings Inc. is the absolute owner thereof.

Pursuant to a Deed of Conveyance dated June 21, 2006 and registered on June 22, 2006 as Registration Number 132800 between David Gosse and Carol Gosse, as Vendors, and Marathon Holdings Inc., as Purchaser, the Subject Property was conveyed to Marathon Holdings Inc. The Applicant has been ordered to publish notice of the application as required by the above named Act.

All persons having title adverse to the said title claimed by the Applicant shall file in the Registry of the Supreme Court of Newfoundland and Labrador at St. John's particulars of such adverse claim and serve the same together with an Affidavit verifying same on the undersigned solicitors for the Applicants on or before the 22nd day of September, 2006, after which date no party having any claim shall be permitted to file the same or be heard except by leave of the Court and subject to such conditions as the Court may deem just. All such adverse claims shall be then investigated as the said Supreme Court of Newfoundland and Labrador at St. John's may direct.

DATED AT the City of St. John's, in the province of Newfoundland and Labrador, this 11th day of August, 2006.

FRENCH, NOSEWORTHY & ASSOCIATES
Solicitors for the Applicant
PER: Christopher E. Gill

ADDRESS FOR SERVICE:
Suite 122, Elizabeth Towers
100 Elizabeth Avenue
St. John's, NL A1B 1S1

Aug 18

SCHEDULE "A"

Marathon Holdings Inc.

All that piece or parcel of land situate, lying and being east of Western Island Pond Drive and on the north side of Island Pond Brook, in the town of Torbay, in the province of Newfoundland and Labrador, Canada and being more particularly described as follows, that is to say: BEGINNING at a point, said point being in the northern limit of Island Pond Brook reservation (10.00 metres wide) and having co-ordinates of North 5 277,808.957 metres and East 322,050.520 metres of the modified three degree transverse Mercator projection (Zone 1, NAD 83) for the province of Newfoundland and Labrador, Canada:

THENCE running by land of Marathon Holdings Inc. N 13° 53' 06" W a distance of 116.815 metres;

THENCE running along the southern limit of a woods road S 88° 37' 19" E a distance of 29.022 metres;

THENCE running N 69° 12' 22" E a distance of 46.917 metres;

THENCE running following the arc of a curve, counter-clockwise, having a radius of 59.038 metres, an arc distance of 16.817 metres (chord bearing and distance being N 59° 09' 14" E and 16.760 metres);

THENCE running N 52° 14' 57" E a distance of 23.749 metres;

THENCE running following the arc of a curve, counter-clockwise, having a radius of 37.753 metres, an arc distance of 21.499 metres (chord bearing and distance being N 38° 04' 10" E and 21.210 metres);

THENCE running following the arc of a curve, clockwise, having a radius of 33.250 metres, an arc distance of 30.184 metres (chord bearing and distance being N 43° 20' 23" E and 29.158 metres);

THENCE running N 65° 59' 55" E a distance of 26.239 metres;

THENCE running N 77° 55' 53" E a distance of 41.572 metres;

THENCE running following the arc of a curve, counter-clockwise, having a radius of 63.243 metres, an arc distance of 20.350 metres (chord bearing and distance being N 73° 34' 20" E and 20.262 metres);

THENCE running following the arc of a curve, clockwise, having a radius of 69.674 metres, an arc distance of 22.881 metres (chord bearing and distance being N 70° 12' 17" E and 22.778 metres)

THENCE running following the arc of a curve, counter-clockwise, having a radius of 43.697 metres, an arc distance of 15.479 metres (chord bearing and distance being N 72° 42' 44" E and 15.398 metres);

THENCE running following the arc of a curve, clockwise, having a radius of 31.603 metres, an arc distance of 13.306 metres (chord bearing and distance being N 73° 40' 44" E and 13.208 metres);

THENCE running following the arc of a curve, counter-clockwise, having a radius of 79.115 metres, an arc distance of 20.660 metres (chord bearing and distance being N 81° 15' 08" E and 20.603 metres);

THENCE running following the arc of a curve, counter-clockwise, having a radius of 15.875 metres, an arc distance of 15.762 metres (chord bearing and distance being N 49° 11' 21" E and 15.122 metres);

THENCE running following the arc of a curve, clockwise, having a radius of 24.472 metres, an arc distance of 13.903 metres (chord bearing and distance being N 38° 39' 38" E and 13.717 metres);

THENCE running N 51° 23' 28" E a distance of 14.349 metres;

THENCE running N 54° 47' 49" E a distance of 42.006 metres;

THENCE running N 58° 36' 07" E a distance of 19.630 metres;

THENCE running following the arc of a curve, counter-clockwise, having a radius of 34.232 metres, an arc distance of 14.552 metres (chord bearing and distance being N 47° 03' 55" E and 14.442 metres);

THENCE running N 32° 59' 10" E a distance of 30.978 metres;

THENCE running following the arc of a curve, clockwise, having a radius of 22.127 metres, an arc distance of 14.277 metres (chord bearing and distance being N 45° 49' 14" E and 14.031 metres)

THENCE running following the arc of a curve, clockwise, having a radius of 167.828 metres, an arc distance of 30.798 metres (chord bearing and distance being N 60° 28' 55" E and 30.755 metres);

THENCE running following the arc of curve, counter-clockwise, having a radius of 62.814 metres, an arc distance of 25.960 metres (chord bearing and distance being N 47° 33' 12" E and 25.775 metres);

THENCE running following the arc of a curve, clockwise, having a radius of 30.582 metres, an arc distance of 18.411 metres (chord bearing and distance being N 48° 15' 03" E and 18.134 metres);

THENCE running following the arc of a curve, clockwise, having a radius of 188.930 metres an arc distance of 32.280 metres (chord bearing and distance being N 68° 09' 56" E and 32.241 metres);

THENCE running following the arc of a curve, clockwise, having a radius of 26.751 metres, an arc distance of 15.101 metres (chord bearing and distance being N 88° 09' 33" E and 14.901 metres);

THENCE running following the arc of a curve, counter-clockwise, having a radius of 27.508 metres, an arc distance of 19.540 metres (chord bearing and distance being N 85° 19' 30" E and 19.132 metres);

THENCE running following the arc of a curve, clockwise, having a radius of 98.314 metres, an arc distance of 38.326 metres (chord bearing and distance being N 68° 04' 26" E and 38.084 metres);

THENCE running following the arc of a curve, counterwise, having a radius of 31.172 metres, an arc distance of 20.650 metres (chord bearing and distance being N 66° 29' 54" E and 20.274 metres);

THENCE running N 50° 11' 41" E a distance of 27.436 metres;

THENCE running following the arc of a curve, clockwise, having a radius of 91.374 metres, an arc distance of 37.477 metres (chord bearing and distance being N 49° 30' 14" and 37.215 metres;

THENCE running N 42° 53' 50" E a distance of 46.375 metres;

THENCE running following the arc of a curve, clockwise, having a radius of 340.087 metres, an arc distance of 112.706 metres (chord bearing and distance being N 57° 18' 03" E and 112.191 metres);

THENCE running following the arc of a curve, counter-clockwise, having a radius of 103.760 metres, an arc distance of 60.289 metres (chord being and distance being N 56° 08' 52" E and 59.445 metres);

THENCE running following the arc of a curve, clockwise, having a radius of 160.812 metres, an arc distance of 48.765 metres (chord bearing and distance being N 43° 40' 36" E and 48.579 metres);

THENCE running following the arc of a curve, counter-clockwise, having a radius of 72.060 metres, an arc distance of 34.845 metres (chord bearing and distance being N 28° 05' 36" E and 34.506 metres);

THENCE running N 23° 36' 46" E a distance of 82.826 metres;

THENCE running following the arc of a curve, counter-clockwise, having a radius of 31.362 metres, an arc distance of 12.271 metres (chord bearing and distance being N 01° 49' 07" W and 12.193 metres);

THENCE running following the arc of a curve, clockwise, having a radius of 15.672 metres, an arc distance of 14.028 metres (chord bearing and distance being N 03° 24' 04" E and 13.564 metres);

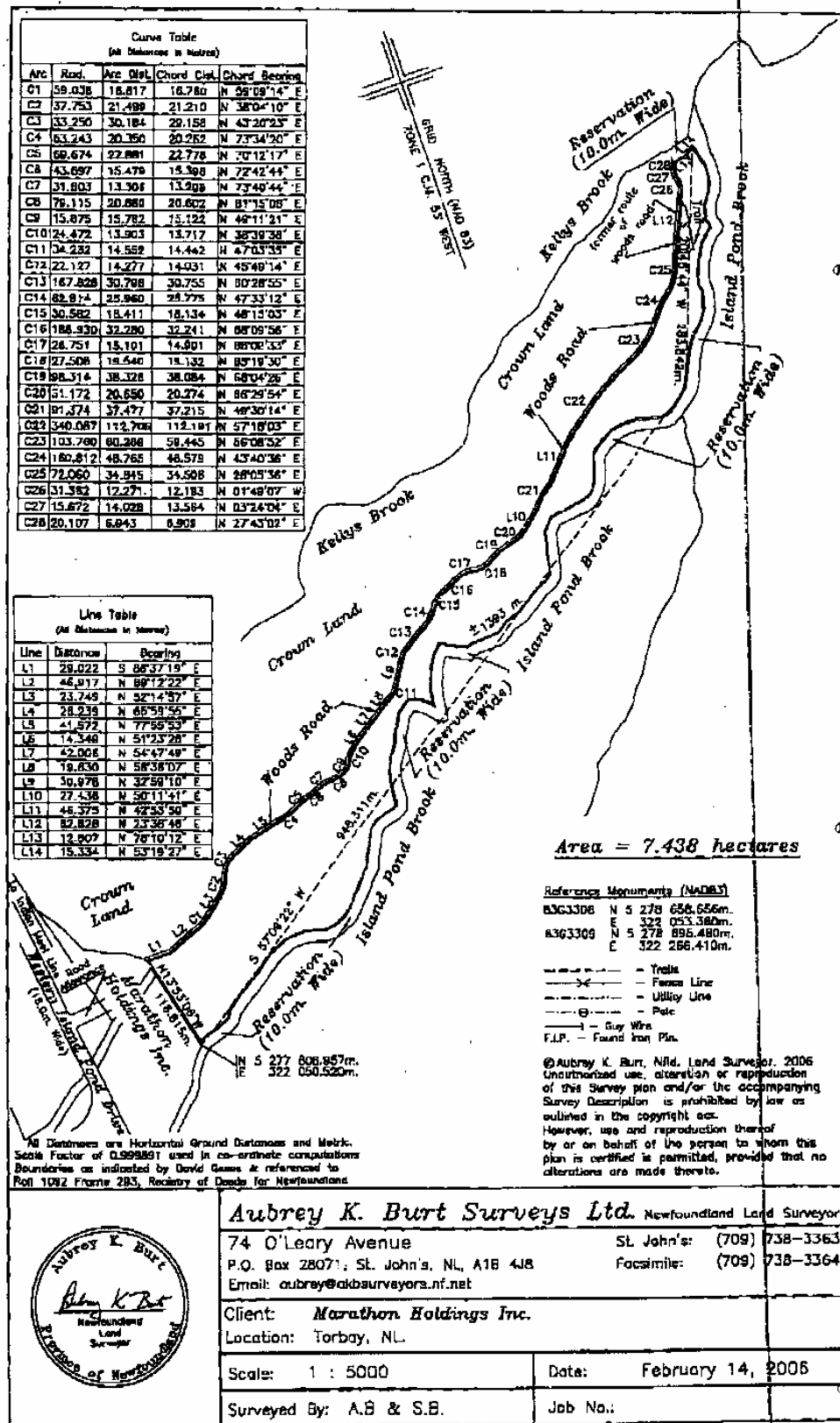
THENCE running following the arc of a curve, clockwise, having a radius of 20.107 metres, an arc distance of 6.943 metres (chord bearing and distance being N 27° 43' 02" E and 6.909 metres);

THENCE running along the southern limit of Kellys Brook reservation (10.00 metres wide) N 78° 10' 12" E a distance of 12.807 metres;

THENCE running N 53° 19' 27" E a distance of 15.334 metres;

THENCE running and following the sinuosity's of the northern limit of Island Pond Brook reservation 10.00

metres wide) a distance of 1393 metres, more or less, straight line bearing and distance being S 20° 46' 44" W and 283.842 metres and S 57° 09' 22" W and 948.311 metres, more or less, to the principal Point of Beginning. The above described piece or parcel of land contains an area of 7.438 hectares, more or less, the same being more particularly described on the drawing hereto attached. All bearings refer to Grid North (NAD 83).



2006 01T 3536
IN THE SUPREME COURT OF
NEWFOUNDLAND AND LABRADOR
TRIAL DIVISION

IN THE MATTER OF the *Quieting of Titles Act*, cQ-3, RSNL 1990, and amendments thereto,

AND IN THE MATTER OF all those pieces or parcels of land situate and being on Monument Road, Topsail, in the Town of Conception Bay South, in the Province of Newfoundland and Labrador, Canada

AND IN THE MATTER OF an Application of Fred Barnes of Aurora, in the Province of Ontario.

NOTICE OF APPLICATION under the *Quieting of Titles Act*, cQ-3, RSNL1990.

NOTICE is hereby given to all parties, that Fred Barnes, of Aurora, in the Province of Ontario, has applied to the Supreme Court of Newfoundland and Labrador, Trial Division, to have the title to ALL THOSE pieces or parcels of land situate and being, on Monument Road, Topsail, in the Town of Conception Bay South, in the Province of Newfoundland and Labrador, and being more particularly described on the Schedules hereto annexed marked "A" and "C" and delineated on the surveys hereto annexed marked "B" and "D" to which the said Fred Barnes claims to be owner, investigated for a declaration that the said Fred Barnes is the absolute owner thereof. ALL PERSONS having title adverse to the said title claimed by the said Fred Barnes shall file at the Registry of the Supreme Court of Newfoundland and Labrador, Trial Division, at St. John's, in the Province of Newfoundland and Labrador, particulars of such adverse claim and serve the same, together with an Affidavit certifying the same, to the undersigned Solicitors for the Applicant on or before the 5th day of September, 2006 after which date no party having any claim shall be permitted to file the same or be heard except by special leave of the Court and subject to such conditions as the Court may deem just.

All adverse claims shall then be investigated in such manner as the said Court may direct.

DATED at St. John's, NL, this 4th day of August, 2006.

MERCER MACNAB VAVASOUR & FAGAN
Solicitors for the Applicant
PER: James E. G. Vavasour, Q.C

ADDRESS FOR SERVICE:
70 Portugal Cove Road
P. O. Box 1055
St. John's, NL A1C 5M5

SCHEDULE "A"

All that piece or parcel of land situate and being on the eastern side of Monument Road at Topsail in the electoral district of Conception Bay South, Newfoundland and Labrador, Canada and being abutted as follows, that is to say;

BEGINNING at a point, said point having NAD83 coordinates of North 5266089.673 meters and East

310109.831 meters with reference to Crown Land Monument No. 83G 3235 having coordinates of North 5265937.959 meters and East 310387.640 meters and Crown Land Monument No. 83G 3197 having coordinates of North 5265650.811 meters and East 309922.615 meters of the Modified Three Degree Transverse Mercator Projection for Newfoundland and Labrador having a central meridian of 53 degrees west longitude;

THENCE running along by Monument Road North forty-two degrees zero one minutes fifty-three seconds West, ten decimal seven five four meters;

THENCE running North sixteen degrees forty-one minutes fifty seconds West, eighty-four decimal five seven two meters;

THENCE running along by Brighten Place registered to Town of Conception Bay South in Volume 2722 Folio 374 of the Registry of Deeds in Newfoundland and Labrador North sixty-four degrees fifty-seven minutes thirty seconds East, forty-two decimal five five zero meters;

THENCE running along by land now or formerly belonging to Town of Conception Bay South formerly belonging to John Ryan surveyed by Craig Nightingale, NLS (August 21, 1986) South zero seven degrees nineteen minutes thirty seconds East, thirteen decimal one zero nine meters;

THENCE running along by land belonging to Laura Jane Tucker registered in Roll 671 Frame 460 of the Registry of Deeds in Newfoundland and Labrador South thirteen degrees twenty-four minutes forty-four seconds East, eleven decimal one eight two meters;

THENCE running South seventeen degrees zero two minutes twenty-five seconds East, ten decimal four zero one meters;

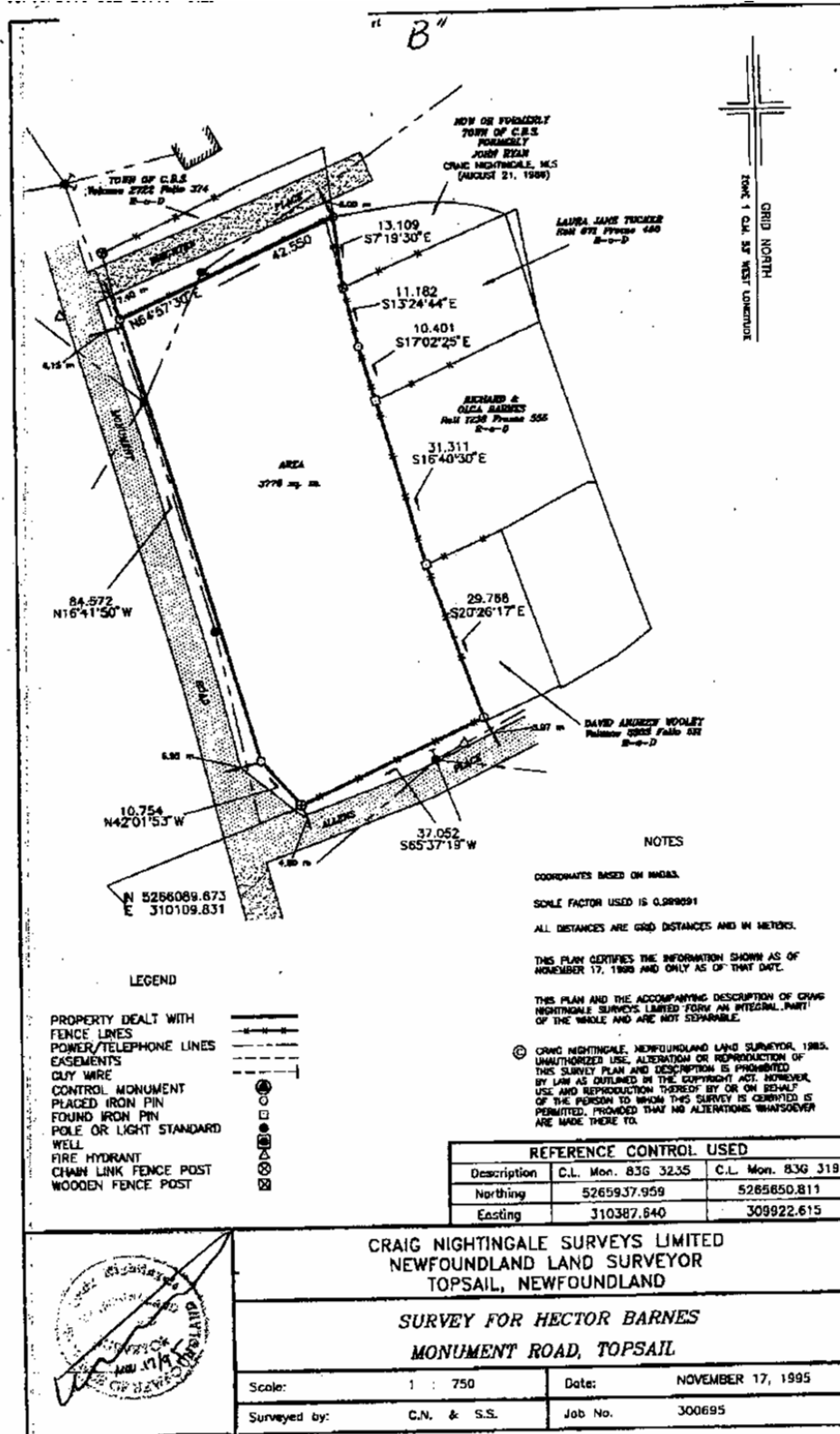
THENCE running along by land belonging to Richard & Olga Barnes registered in Roll 1238 Frame 555 of the Registry of Deeds in Newfoundland and Labrador South sixteen degrees forty minutes thirty seconds East, thirty-one decimal three one one meters;

THENCE running along by land belonging to David Andrew Wooley registered in Volume 3303 Folio 511 of the Registry of Deeds in Newfoundland and Labrador South twenty degrees twenty-six minutes seventeen seconds East, twenty-nine decimal seven six eight meters;

THENCE running along by Allens Place South sixty-five degrees thirty-seven minutes nineteen seconds West, thirty-seven decimal zero five two meters, or more or less, to the point of beginning.

The above described parcel of land has an area of 3776 square meters, more or less, and is shown more fully delineated on the adjoining plan having Job No. 300695 dated November 17, 1995. The only visible sign of encroachment is overhead wires as shown on the adjoining plan. All the bearings are referred to Grid North of the above mentioned projection. All distances are grid distances using a scale factor of 0.999891.

SCHEDULE "B"

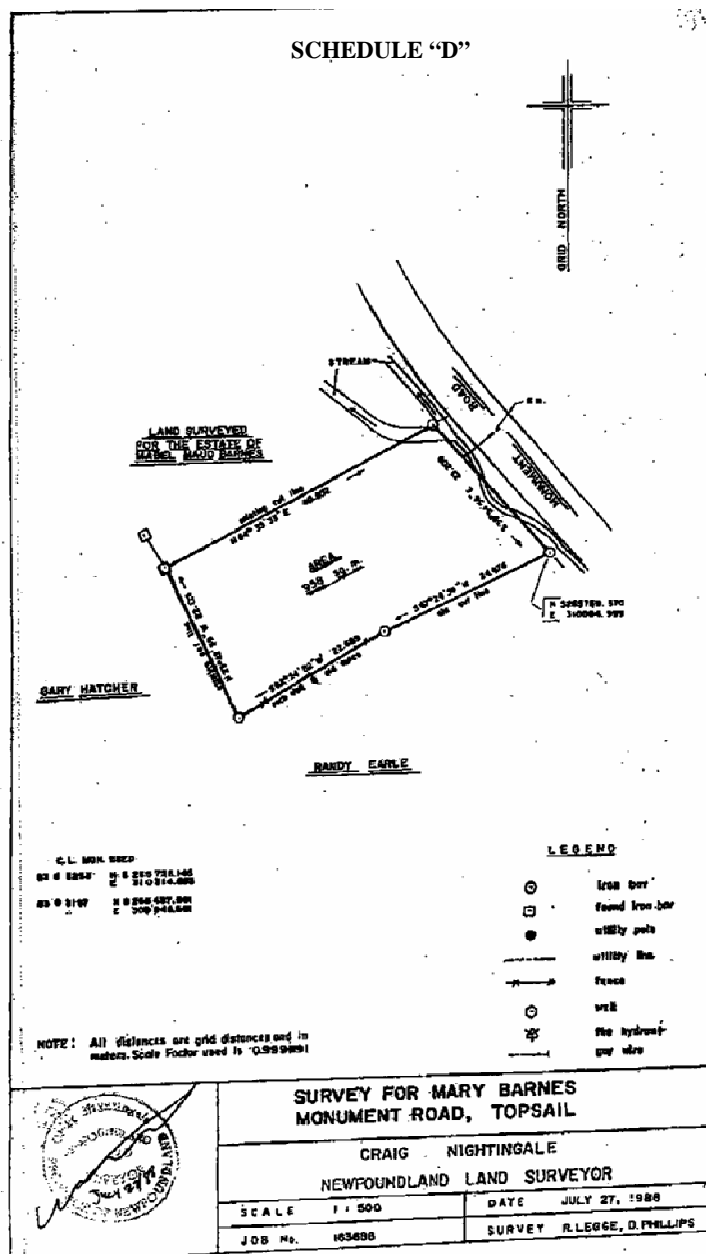


SCHEDULE "C"

All that piece or parcel of land on the western side of Monument Road in Topsail, in the electoral district of Conception Bay South, Newfoundland and Labrador, Canada. Beginning at a point, said point having coordinates of North N265759.370 meters and East 310064.999 meters of the Modified Three Degree Transverse Mercator Projection for Newfoundland and Labrador: thence turning and running South sixty-seven degrees twenty-four minutes fifty-nine seconds West, twenty-four decimal six seven six meters along by Randy Earle's land; thence turning and running South sixty-two degrees twenty-four minutes fifty-two seconds West, twenty-two decimal six eight nine meters along by Randy Earle's land; thence turning and running North twenty-three degrees forty-two minutes fifty-nine seconds West, twenty-two decimal one two five meters along by Gary

Hatcher's land; thence turning and running North sixty-four degrees thirty-five minutes thirty-three seconds East, forty decimal eight five two meters along by land surveyed for the Estate of Mabel Maud Barnes; thence turning and running South thirty-nine degrees fifty-four minutes fifty-six seconds East, twenty-three decimal two zero eight meters, more or less, along by Monument Road to the point of beginning. The parcel of land being shown more fully delineated in red on the adjoining plan.

The above described parcel of land has an area of 958 square meters, more or less. There is no visible signs of encroachment on the parcel of land except for a stream shown more fully delineated on the adjoining plan. All the bearings are referred to Grid North of the above mentioned projection.



CHANGE OF NAME ACT

C-8 RSN 1990

**NOTICE OF APPLICATION
FOR CHANGE OF NAME**

NOTICE is hereby given that an application will be made to the Minister of Government Services for a change of name, pursuant to the provisions of the *Change of Name Act, by me:-*

TAMMY OSMOND

of 17A Point Leamington Street, St. John's, A1E 5W9 in the Province of Newfoundland and Labrador, as follows:

To change my minor unmarried child's name from

KENDALL MIRANDA MARY-ELLEN SKINNER
to
KENDALL MIRANDA MARY-ELLEN
SKINNER OSMOND

DATED this 1st day of August, 2006

TAMMY OSMOND
(Signature of Applicant)

Aug 18

**NOTICE OF APPLICATION
FOR CHANGE OF NAME**

NOTICE is hereby given that an application will be made to the Minister of Government Services for a change of name, pursuant to the provisions of the *Change of Name Act, by me:-*

VERONICA THERESA FLEMING

of 1510A Topsail Road, Paradise, A1L 1R4, in the Province of Newfoundland and Labrador, as follows:

To change my minor unmarried children's name from

LYNEA JASMINE FRANCES HALLERAN
to
LYNEA JASMINE FRANCES FLEMING

CHELSEA OLIVIA HALLERAN
to
CHELSEA OLIVIA FLEMING

DATED this 3rd day of August, 2006

VERONICA FLEMING
(Signature of Applicant)

Aug 18

**NOTICE OF APPLICATION
FOR CHANGE OF NAME**

NOTICE is hereby given that an application will be made to the Minister of Government Services for a change of name, pursuant to the provisions of the *Change of Name Act, by me:-*

REBECCA MORRIS

of P. O. Box 221, Springdale, in the Province of Newfoundland and Labrador, as follows:

To change my minor unmarried child's name from

AMANDA ROSE FALLE
to
AMANDA ROSE MORRIS

DATED this 1st day of August, 2006

REBECCA MORRIS
(Signature of Applicant)

Aug 18

**NOTICE OF APPLICATION
FOR CHANGE OF NAME**

NOTICE is hereby given that an application will be made to the Minister of Government Services for a change of name, pursuant to the provisions of the *Change of Name Act, by me:-*

BRITTANY JANE FALLE

of P. O. Box 221, Springdale, A0J 1T0, in the Province of Newfoundland and Labrador, as follows:

To change my name from

BRITTANY JANE FALLE
to
BRITTANY JANE MORRIS

DATED this 20th day of July, 2006

BRITTANY JANE FALLE
(Signature of Applicant)

Aug 18

**NOTICE OF APPLICATION
FOR CHANGE OF NAME**

NOTICE is hereby given that an application will be made to the Minister of Government Services for a change of name, pursuant to the provisions of the *Change of Name Act, by me:-*

DIANNE BENNETT

of 30 Tudor Street, Corner Brook, A2H 6S8, in the Province of Newfoundland and Labrador, as follows:

To change my minor unmarried child's name from

DANIELLE REBECCA CAMMIE
to
DANIELLE REBECCA BENNETT

DATED this 9th day of August, 2006

DIANNE BENNETT
(Signature of Applicant)

Aug 18

**NOTICE OF APPLICATION
FOR CHANGE OF NAME**

NOTICE is hereby given that an application will be made to the Minister of Government Services for a change of name, pursuant to the provisions of the *Change of Name Act, by me:-*

WENDY SUSAN LAING

of P.O. Box 187, Woody Point, Bonne Bay, A0K 1P0, in the Province of Newfoundland and Labrador, as follows:

To change my minor unmarried children's name from

GABRIELLE CATHERINE IRENE BARNES
to
GABRIELLE CATHERINE IRENE LAING

BILLY SHAWN BLAIR BARNES
to
BILLY SHAWN BLAIR LAING

DATED this 4th day of August, 2006

WENDY LAING
(Signature of Applicant)

Aug 18

**NOTICE OF APPLICATION
FOR CHANGE OF NAME**

NOTICE is hereby given that an application will be made to the Minister of Government Services for a change of name, pursuant to the provisions of the *Change of Name Act, by me:-*

ALLISON ELAINE VATERS

of P. O. Box 415, Whitbourne, A0B 3K0, in the Province of Newfoundland and Labrador, as follows:

To change my name from

ALLISON ELAINE VATERS
to
ALLISON ELAINE LUNDRIGAN

To change my minor unmarried child's name from

ASHLEY ELAINE CHERYL VATERS
to
ASHLEY ELAINE CHERYL LUNDRIGAN

DATED this 3rd day of August, 2006

ALLISON VATERS
(Signature of Applicant)

Aug 18

**NOTICE OF APPLICATION
FOR CHANGE OF NAME**

NOTICE is hereby given that an application will be made to the Minister of Government Services for a change of name, pursuant to the provisions of the *Change of Name Act, by me:-*

PAULINE PRITCHETT

of 46 Circular Road, Appleton, A0G 2K0, in the Province of Newfoundland and Labrador, as follows:

To change my minor unmarried child's name from

PATRICK JAMES KAVANAGH
to
LEE AARON BRODERICK

DATED this 14th day of August, 2006

PAULINE PRITCHETT
(Signature of Applicant)

Aug 18

Legal Name Changes
Processed During the Period
JULY, 2006

Under the authority vested in me by The Change of Name Act, Chapter C-8 of The Revised Statutes of Newfoundland, 1990, I hereby certify that the following names have been changed.

<u>Former Name</u>	<u>Present Name</u>	<u>Address</u>	<u>District</u>
Miller, Kyle Bert	Croucher, Kyle William Bert	Roberts Arm	Windsor-Springdale
Jones, Jennifer Leann	O'Reilly, Jennifer Leann	Bishop's Falls	Exploits
Colson, Bailey Marie	Howlett, Hailey Marie	Stephenville	St. George's-Stephenville East
Colson, Jessica Anita	Howlett, Jessica Anita	Stephenville	St. George's-Stephenville East
Lush-Skanes, Emily Marie	Lush, Emily Marie	St. John's	St. John's North
Jerrett, Taylor Briana	Murphy, Taylor Briana Jerrett	Goulds	Kilbride
Young, Marina Winter Alta	Clarke, Marina Winter Alta	Twillingate	Twillingate-Fogo
Morris, Augustus Robert Steven	Stead, Augustus Robert Richard	St. John's	Kilbride
Noftall, Gordon John	Dunne, Gordon John	St. John's	St. John's Centre
Folkes, Brandon Donald Seth	Power, Brandon Donald Seth	Grand Falls-Windsor	Grand Falls-Buchans
Baldwin, Mitchell Nathan Daniel	Cammie, Mitchell Daniel	Corner Brook	Humber West
Ford, Evan Grieve Bernard	Andersen, Evan Grieve Bernard	Happy Valley-Goose Bay	Lake Melville
Ford, Christina Sharon	Andersen, Christina Sharon	Happy Valley-Goose Bay	Lake Melville

Dated this 1st day of August, 2006

Brenda Andrews

Brenda Andrews
Registrar, Vital Statistics Division
Department of Government Services & Lands



THE NEWFOUNDLAND AND LABRADOR GAZETTE

PART II

SUBORDINATE LEGISLATION FILED UNDER THE STATUTES AND SUBORDINATE LEGISLATION ACT

Vol. 81

ST. JOHN'S, FRIDAY, AUGUST 18, 2006

No. 33

Index

PART I

Change of Name Act – Applications	353
Lands Act – Notice	345
Mineral Act – Notice	343
Occupational Health and Safety Act – Notice	343
Quieting of Titles Act – Notices	346
Trustee Act – Notice	346
Urban and Rural Act – Notice	344

PART II

CONTINUING INDEX OF SUBORDINATE LEGISLATION

Title of Act and Subordinate Legislation made thereunder	CNLR or NL Reg.	Amendment	NL Gazette Date & Page No.
--	--------------------	-----------	-------------------------------

**No Subordinate Legislation
Filed at Time of Publication**

The Newfoundland and Labrador Gazette is published from the office of Earl G. Tucker, Queen's Printer.

Copy for publication must be received before **Friday, 4:30 p.m.**, seven days before publication, to ensure inclusion in next issue. Advertisements should be typewritten or printed legibly, separate from covering letter. Number of insertions required must be stated and the names of all signing officers typewritten or printed.

Advertising rates are available upon request. Subscription rate for *The Newfoundland and Labrador Gazette* is \$125.00 for 52 weeks plus applicable tax (\$133.75). Weekly issues of \$3.00 per copy, plus tax payable in advance.

All cheques, money orders, etc., should be made payable to THE NEWFOUNDLAND EXCHEQUER ACCOUNT and all correspondence should be addressed to: Office of the Queen's Printer, P. O. Box 8700, Ground Floor, East Block, Confederation Building, St. John's, NL A1B 4J6. Telephone (709) 729-3649. Fax: (709) 729-1900.

Web Site: www.gov.nl.ca/queensprinter

Legislative History of the Judicature Act, 1791-1988

Price \$25.00 plus G.S.T.

(Plus \$2.00 postage and handling)

Place your order by contacting:

**Office of The Queen's Printer
Confederation Building, East Block
St. John's, NL A1B 4J6**

Telephone: (709) 729-3649 Fax: (709) 729-1900

email: queensprinter@gov.nl.ca

**Government Information Product
Publication Rate Mail**

G.S.T. # R107442683

All requests for Subscription and Legislation MUST be prepaid.