

This issue does not  
contain any  
Subordinate Legislation



# THE NEWFOUNDLAND AND LABRADOR GAZETTE

## PART I

PUBLISHED BY AUTHORITY

Vol. 81

ST. JOHN'S, FRIDAY, NOVEMBER 17, 2006

No. 46

### LANDS ACT

#### NOTICE OF INTENT

#### LANDS ACT, c36, SNL 1991

Notice is hereby given that William D. Penney of Cannings Cove intends to apply to the Department of Environment and Conservation, two months from the publication of this Notice, to acquire title, pursuant to Section 7(2) of the said Act, to that piece of Crown Land situated within fifteen (15) metres of the waters of Big Pond, in the Electoral District of Terra Nova for the purpose of an airplane hangar and being more particularly described as follows:

*Bounded on the North by Crown Land  
for a distance of 10 m;*

*Bounded on the East by Crown Land  
for a distance of 10 m;*

*Bounded on the South by Big Pond  
for a distance of 5 m;*

*Bounded on the West by Crown Land  
for a distance of 100 m;  
and containing an area of  
approximately 95 square metres.*

Any person wishing to object to the application must file the objection, in writing, within one month from the publication of this notice, with reasons for it, to the Minister of Environment and Conservation, c/o the nearest Regional Lands Office.

For further information on the proposed application, please contact William D. Penney, Telephone (709) 467-2479.

Nov 17

ELECTIONS ACT, 1991

PROVINCIAL BY ELECTION REPORT FOR THE  
ELECTORAL DISTRICT OF SIGNAL HILL-QUIDI VIDI, NOVEMBER 1, 2006

Under authority of Section 163 of the Elections Act, 1991, the following voting information is provided

Dated at St. John's this 17th. day of November, 2006									
Charles J. Furey Chief Electoral Officer									
No.	Electoral District	No. of Electors on Revised Permanent List	Total No. Votes Cast	Total No. Ballots Cancelled	Total No. Ballots Rejected	Name of Candidate	Party Affiliation	No. of Votes Cast For Each Candidate	Candidate Elected
38	Signal Hill- Quidi Vidi			5	6	KENNEDY, Jerome MICHAEL, Lorraine	PC NDP	1595 1968	MICHAEL, Lorraine
Totals			8206	3569	5	6			
									3563

## MINERAL ACT

### NOTICE

Published in accordance with section 62 of CNLR 1143/96 under the *Mineral Act*, M-12, RSNL 1990 as amended.

Mineral rights to the following mineral licenses have reverted to the Crown:

A portion of license 007891M  
Held by Quinlan, Eddie  
Situates near Farewell Harbour, Central NL  
On map sheet 02E/09 02E/10  
more particularly described in an application on file at Department of Natural Resources

Mineral License 011127M  
Held by Quinlan, Eddie  
Situates near Noel Pauls Brook, Central NL  
On map sheet 12A/16

Mineral License 008992M  
Held by Deep Reach Exploration Inc.  
Situates near Island Pond, Central NL  
On map sheet 02D/13

Mineral License 008996M  
Held by Gallery Resources Limited  
Situates near Evening Lake  
On map sheet 23G/09W 23G/09E

Mineral License 008998M  
Held by Gallery Resources Limited  
Situates near Ossokmanuan Lake  
On map sheet 23H/11 23H/12

Mineral License 010252M  
Held by Gordon, Troy  
Situates near Hinds Lake, Central NL  
On map sheet 12A/14

Mineral License 010259M  
Held by Lush, Tom  
Situates near Millertown, Central NL  
On map sheet 12A/15

Mineral License 010263M  
Held by Clouter, Carl  
Situates near Gulp Pond, Central NL  
On map sheet 12A/08

Mineral License 010261M 010262M  
Held by Clouter, Carl  
Situates near Sitdown Pond, Central NL  
On map sheet 12A/08

Mineral License 010980M  
Held by Hutchings, Christopher  
Situates near Naskaupi River Area  
On map sheet 13L/01

Mineral License 011146M  
Held by McLennon, Tom  
Situates near Simms Ridge, White Bay Area  
On map sheet 12H/10

Mineral License 011161M  
Held by Dunsworth, Sherry  
Situates near Corner Brook, Western NL  
On map sheet 12A/13

Mineral License 011163M  
Held by VGX Minerals Inc.  
Situates near Betts Cove, Baie Verte Area  
On map sheet 02E/13

Mineral License 011164M  
Held by VGX Minerals Inc.  
Situates near Snooks Arm, Baie Verte Peninsula  
On map sheet 02E/13

Mineral License 011174M  
Held by Normore, Royle  
Situates near Pinware River  
On map sheet 12P/10

The lands covered by this notice except for the lands within Exempt Mineral Lands, the Exempt Mineral Lands being described in Consolidated Newfoundland and Labrador Regulations 1143/96 and Newfoundland and Labrador Regulation 71/98, 104/98, 97/2000, 36/2001, 31/2004 and 78/2006 and outlined on 1:50 000 scale maps maintained by the Department of Natural Resources, will be open for staking after the hour of 9:00 a.m. on the 32<sup>nd</sup> clear day after the date of this publication.

JIM HINCHEY, P. Geo  
Manager - Mineral Rights

File # 774:2510, 3714, 4884, 4885, 4886, 5695, 5702, 5704, 6154, 6239, 6254, 6256, 6257, 6258, 6268

Nov 17

## URBAN AND RURAL PLANNING ACT

### NOTICE OF REGISTRATION TOWN OF PARADISE DEVELOPMENT REGULATIONS AMENDMENT #17-2006

Take notice that the Town of Paradise Municipal Development Regulations Amendment No. 17 – 2006, adopted on the 3<sup>rd</sup> day of October 2006, has been registered by the Minister of Municipal Affairs.

In general terms, the Municipal Development Regulations Amendment re-designates lands located south of Topsail Road and west of Greenfield's Place from Residential Subdivision Area to Residential Low Density to accommodate the development of a residential subdivision.

The amendment comes into effect on the day that this notice is published in *The Newfoundland and Labrador Gazette*. Anyone wishing to inspect a copy of Development Regulations Amendment No. 17- 2006, may do so at the Paradise Town Hall, 1655 Topsail Road, during normal hours of operation.

TOWN OF PARADISE  
Joyce Moss, Town Clerk

Nov 17

---

**NOTICE OF REGISTRATION  
TOWN OF ST. PAUL'S  
MUNICIPAL PLAN AMENDMENT NO. 1, 2006 AND  
DEVELOPMENT REGULATIONS  
AMENDMENT NO. 1, 2006**

Take notice that the Town of St. Paul's Municipal Plan Amendment No. 1, 2006 and Development Regulations Amendment No. 1, 2006 as adopted on the 11<sup>th</sup> day of September, 2006 and approved on the 9<sup>th</sup> day of October, 2006, have been registered by the Minister of Municipal Affairs.

In general terms the purpose of the Municipal Plan Amendment and the Development Regulations Amendment is to:

- a) allow the development of commercial and private and recreational marinas or transportation related activities and uses on both sides of St. Paul's Inlet next to the Highway 430 (Northern Peninsula Highway) bridge;
- b) allow the development of remote cottages in the Rural Resource Designation and Zone as a discretionary use.

The Municipal Plan Amendment No. 1, 2006 and Development Regulations Amendment No. 1, 2006 come into effect on the day that this notice is published in *The Newfoundland and Labrador Gazette*.

Anyone who wishes to inspect a copy of the St. Paul's Municipal Plan Amendment No. 1, 2006 and Development Regulations Amendment No. 1, 2006, may do so at the St. Paul's Town Office during normal working hours.

TOWN OF ST. PAUL'S  
Monica Pittman, Town Clerk

Nov 17

---

**NOTICE OF REGISTRATION  
TOWN OF REIDVILLE  
MUNICIPAL PLAN AMENDMENT NO. 6, 2006 AND  
DEVELOPMENT REGULATIONS  
AMENDMENT NO. 7, 2006**

Take notice that the Town of Reidville Municipal Plan Amendment No. 6, 2006 and Development Regulations Amendment No. 7, 2006 as adopted on the 18<sup>th</sup> day of September, 2006 and approved on the 16<sup>th</sup> day of October,

2006, have been registered by the Minister of Municipal Affairs.

In general terms the purpose of the Municipal Plan and the Development Regulations Amendment is to allow residential and selected non-residential uses off Rocky Brook Road and in the area lying between the Humber River and Reidville Road, part of which included Grassy Brook.

The Municipal Plan Amendment No. 6, 2006 and Development Regulations Amendment No. 7, 2006 come into effect on the day that this notice is published in *The Newfoundland and Labrador Gazette*.

Anyone who wishes to inspect a copy of the Reidville Municipal Plan Amendment No. 6, 2006 and Development Regulations Amendment No. 7, 2006, may do so at the Reidville Town Office during normal working hours.

TOWN OF REIDVILLE  
Kimberly Reid, Town Clerk/Manager

Nov 17

---

**QUIETING OF TITLES ACT**

**2006 04T 0419  
IN THE SUPREME COURT OF  
NEWFOUNDLAND AND LABRADOR  
TRIAL DIVISION**

IN THE MATTER OF that piece or parcel of land situate and being at Upper Ferry Road, in the Community of Upper Ferry, in the Province of Newfoundland and Labrador;

AND

IN THE MATTER OF the Application of Bernard Downey and Anne Downey for a Certificate of Title to the said piece or parcel of land pursuant to the *Quieting of Titles Act*, RSNL 1990 cQ-3, as amended.

**NOTICE**

Notice is hereby given to all persons that Bernard Downey and Anne Downey, as owners, have applied to the Supreme Court of Newfoundland and Labrador, Trial Division, at Corner Brook, Newfoundland and Labrador, to have investigated the title to ALL THAT piece or parcel of land situate and being at Upper Ferry Road, in the Community of Upper Ferry, in the Province of Newfoundland and Labrador, and further bounded and described as set forth in the Schedule "A" attached hereto; and for a Declaration that the said owners are the absolute owners thereof and the said owners have been ordered to publish a notice of the Application as required by the above named Act.

All persons having title adverse to the said title claimed by the said owners shall file with the Deputy Registrar of the Supreme Court of Newfoundland and Labrador, Trial

Division, at Corner Brook, Newfoundland and Labrador, particulars of such adverse claim and serve same together with an Affidavit verifying the same to the undersigned solicitor for the owners on or before the 18<sup>th</sup> day of December, 2006, after which date no party having any claim shall be permitted to file the same or be heard except by leave of the Court and subject to such terms and conditions as the Court may deem just.

All such adverse claims shall then be investigated in such manner as the Court may direct.

DATED at the City of Corner Brook, in the Province of Newfoundland and Labrador, this 3<sup>rd</sup> day of November, 2006.

POOLE ALTHOUSE  
Solicitors for the Owners  
PER: J. Annette Bennett

ADDRESS FOR SERVICE:  
49-51 Park Street  
P. O. Box 812  
Corner Brook, NL A2H 6H7

Nov 17

#### **SCHEDULE "A"**

Description of Land Surveyed for Angus MacNeil  
Upper Ferry Road, Upper Ferry, NL

All that piece or parcel of land situate and being at Upper Ferry, District of St. George's Stephenville East, Newfoundland and Labrador, Canada abutted and bounded as follows:

That is to say; Beginning at a point being N 45° 38' 05" W a distance of 3104.321 metres (grid) from Control Monument Number 84G4187;

Thence by Crown Land N 61° 44' 12"E a distance of 362.340 metres (grid);

Thence by land granted to Donald McIsaac, Vol. 40 Fol. 89, N 27° 21' 17" W a distance of 1637.612 metres (grid),

Thence by the sideline of Upper Ferry Road S 73° 45' 25" W a distance of 180.110 metres (grid).

Thence by land of Angus MacNeil S 4° 14' 53" E a distance of 71.887 metres (grid),

Thence by land of Angus MacNeil and Rick Gale S 72° 04' 22" W a distance of 90.170 (grid).

Thence by land of Rick Gale N 27° 19' 24" W a distance of 69.990 metres (grid),

Thence by the sideline of Upper Ferry Road S 70° 33' 57" W a distance of 9.654 metres (grid),

Thence by land of William McNeil S 27° 19' 24" E a distance of 69.733 metres (grid).

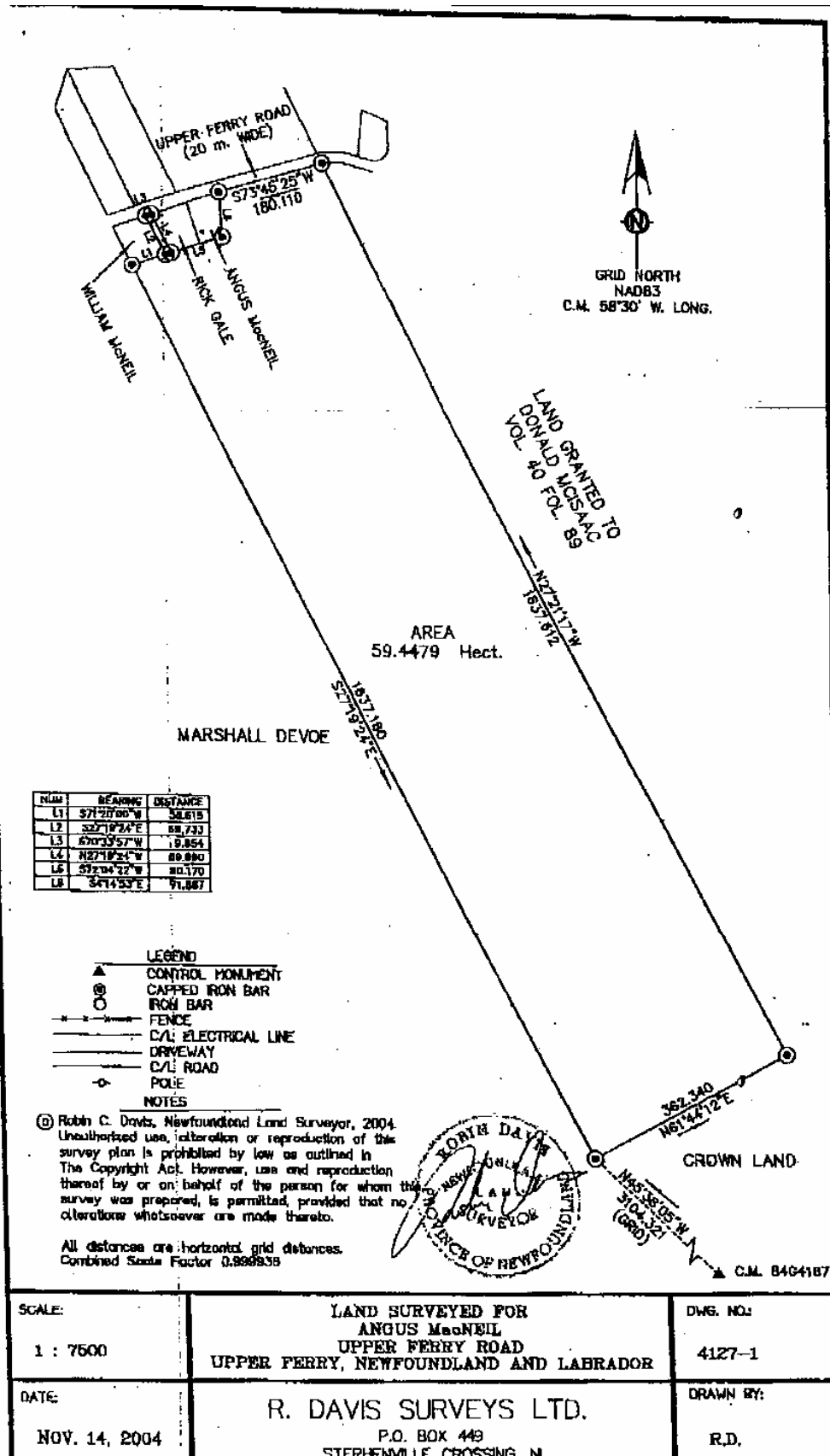
Thence S 71° 20' 00" W a distance of 58.615 metres (grid),

Thence by land of Marshall Devoe S 27° 19' 24" E a distance of 1637.160 metres (grid) to the point of beginning.

The herein described parcel of land contains an area of 59.4479 hectares and is more particularly delineated on the plan number 4127-1 hereto attached.

All distances are grid distances using a combined scale factor of 0.999938.

All bearings refer to the meridian of fifty-eight degrees thirty minutes west longitude of the Three Degree Transverse Mercator Projection (NAD83).



**2006 No. 4809**  
**IN THE SUPREME COURT OF**  
**NEWFOUNDLAND AND LABRADOR**  
**TRIAL DIVISION**

IN THE MATTER OF the *QUIETING OF TITLES ACT*,  
RSNL 1990, cQ-3 (the “Act”);

AND IN THE MATTER of Property situate at the  
Conception Bay Highway, Holyrood, in the Province of  
Newfoundland and Labrador;

AND IN THE MATTER of the Application of Alice M.  
Finn and Michael T. Finn, of St. John’s, in the Province of  
Newfoundland and Labrador, with respect to the said  
property;

Notice is hereby given to all parties that Alice M. Finn and  
Michael T. Finn (the “Finns”), of St. John’s, in the  
Province of Newfoundland and Labrador have applied to  
the Supreme Court of Newfoundland and Labrador to have  
the title to ALL THOSE pieces or parcels of land situate  
and being located at Conception Bay Highway, Holyrood,  
and hereinafter more particularly described in the  
Schedules hereunto annexed and marked “A”, “B” and “C”,  
of which the Finns claim to be the owners, investigated and  
for a declaration that the Finns are the absolute owners  
thereof, and the Finns having been ordered to have Notice  
of the said application to be published as required by the  
Act. All persons having title adverse to the said title  
claimed by the Finns, shall file in the Registry of the  
Supreme Court of Newfoundland and Labrador at St.  
John’s particulars of such adverse claim and serve the same  
together with an Affidavit verifying the same on the  
undersigned Solicitors for the Applicant on or before the 8<sup>th</sup>  
day of December, 2006, after which date no party having  
any claim shall be permitted to file the same or to be heard  
except by special leave of the Court and subject to such  
conditions as the Court may deem just. All such adverse  
claims shall then be investigated in such manner as the said  
Supreme Court may direct.

Dated at St. John’s, aforesaid this 8th day of November,  
2006.

MCDONALD & HOUNSELL LAW OFFICES  
Solicitors for the Applicant  
PER: Tobias F. McDonald, Q.C.

ADDRESS FOR SERVICE:  
74 O’Leary Avenue  
St. John’s, NL  
A1B 2C7

Nov 17 & 24

**SCHEDULE ‘A’**

All that piece or parcel of land situate, lying and being on  
the northwest side of the Conception Bay Highway, in the  
Town of Holyrood, in the province of Newfoundland and  
Labrador, Canada and being more particularly described as

follows, that is to say: BEGINNING at a point, said point  
being a found iron pin set in the northwestern limit of the  
Conception Bay Highway (20.12 metres wide) and having  
co-ordinates of North 5 252,252.768 metres and East  
296,259.279 metres of the modified three degree  
Transverse Mercator Projection (Zone 1, NAD 83) for the  
province of Newfoundland and Labrador, Canada:

THENCE running along the aforementioned northwestern  
limit of the Conception Bay Highway S 24° 17’ 36” W a  
distance of 17.981 metres;

THENCE running by land of Doris Kennedy (222  
Conception Bay Highway-Roll 1834 Frame 1944 Registry  
of Deeds for Newfoundland and Labrador) N 63° 15’ 00”  
W a distance of 45.720 metres;

THENCE running S 26° 56’ 54” W a distance of 27.432  
metres;

THENCE running S 63° 15’ 00” E a distance of 15.118  
metres;

THENCE running by land of Kevin Tobin (224 Conception  
Bay Highway-Roll 8773 Frame 1279 Registry of Deeds for  
Newfoundland and Labrador) S 27° 01’ 09” W a distance  
of 29.607 metres;

THENCE running S 62° 57’ 37” E a distance of 30.602  
metres;

THENCE running along the aforementioned northwestern  
limit of the Conception Bay Highway S 30° 30’ 53” W a  
distance of 54.759 metres;

THENCE running by land of Glenn Hicks (230 Conception  
Bay Highway-Roll 799 Frame 1813 Registry of Deeds for  
Newfoundland and Labrador) S 87° 21’ 03” W a distance  
of 30.967 metres;

THENCE running N 75° 50’ 10” W a distance of 26.903  
metres;

THENCE running S 56° 00’ 42” W a distance of 16.288  
metres;

THENCE running S 88° 07’ 26” W a distance of 26.247  
metres;

THENCE running S 65° 55’ 34” W a distance of 38.130  
metres;

THENCE running S 87° 59’ 22” W a distance of 20.726  
metres;

THENCE running N 87° 20' 38" W a distance of 21.946 metres;

THENCE running N 77° 30' 38" W a distance of 18.593 metres;

THENCE running S 84° 59' 22" W a distance of 17.678 metres;

THENCE running S 07° 22' 52" E a distance of 39.917 metres;

THENCE running by land of John Brophy (236 Conception Bay Highway-Roll 1178 Frame 676 Registry of Deeds for Newfoundland and Labrador) S 08° 27' 00" E a distance of 12.714 metres;

THENCE running by land of Douglas Brophy (238 Conception Bay Highway), by land of Clyde Collins (240-242 Conception Bay Highway) and by land of Holy Cross Parish Cemetery (244 Conception Bay Highway) S 08° 41' 13" E a distance of 138.083 metres;

THENCE running by land of Nicola McGie (McGraws Road-Roll 1324 Frame 2544 Registry of Deeds for Newfoundland and Labrador) N 66° 07' 30" W a distance of 18.776 metres;

THENCE running N 64° 35' 30" W a distance of 44.409 metres;

THENCE running S 27° 19' 30" W a distance of 47.701 metres;

THENCE running by land of Nicola McGie (McGraws Road-Roll 1324 Frame 2544 Registry of Deeds for Newfoundland and Labrador) and along the northwest limit of McGraws Road S26° 56' 30" W a distance of 43.409 metres;

THENCE running along the southern limit of McGraws Road (15.0 metres wide) S 63° 58' 30" E a distance of 104.960 metres;

THENCE running by land of Alice & Michael Finn S 20° 08' 26" W a distance of 62.866 metres;

THENCE running by land of Ernest & Waldema Hettasck (252-254 Conception Bay Highway-Roll 1773 Frame 231 Registry of Deeds for Newfoundland and Labrador) S 25° 25' 55" W a distance of 33.210 metres;

THENCE running by land of Leonard & Rodney Boland (256-258 Conception Bay Highway-Roll 1771 Frame 702 Registry of Deeds for Newfoundland and Labrador) S 00° 45' 19" W a distance of 25.417 metres;

THENCE running S 83° 05' 40" E a distance of 55.320 metres;

THENCE running along the aforementioned northwestern limit of the Conception Bay Highway (20.12 metres wide) S 22° 22' 16" W a distance of 3.189 metres;

THENCE running by land of Donald Gough (258-260 Conception Bay Highway-Deed of Assent Registration No. 22077, Registry of Deeds for Newfoundland and Labrador) N 87° 05' 30" W a distance of 48.631 metres;

THENCE running S 87° 21' 30" W a distance of 57.760 metres;

THENCE running N 70° 05' 30" W a distance of 35.265 metres;

THENCE running N 82° 23' 30" W a distance of 54.468 metres;

THENCE running S 84° 00' 30" W a distance of 34.961 metres;

THENCE running by Crown Land N 00° 03' 30" W a distance of 260.040 metres;

THENCE running N 43° 34' 30" W a distance of 29.428 metres;

THENCE running N 69° 22' 30" W a distance of 53.749 metres;

THENCE running along the southeastern limit of an Abandoned Railway Track (15.24 metres wide) N 22° 20' 28" E a distance of 130.791 metres;

THENCE running following the arc of a curve, counter-clockwise, having a radius of 756.610 metres, an arc distance of 172.951 metres (chord bearing and distance being N 11° 41' 43" E and 172.574 metres);

THENCE running by land, now or formerly, of John O'Rourke S 85° 23' 37" E a distance of 350.902 metres;

THENCE running by land of John Hill S 81° 24' 18" E a distance of 45.640 metres;

THENCE running by land of Gerard Slaney (222 Conception Bay Highway-Roll 1878 Frame 1050, Registry of Deeds for Newfoundland and Labrador) S 63° 01' 42" E a distance of 55.859 metres, more or less, to the principal Point of Beginning. The above described piece or parcel of land contains an area of 15.16 hectares, the same being more particularly described & marked Parcel "A" on the drawing hereto attached.

All bearings refer to Grid North (NAD 83).

The said property is subject to a powerline easement (15.24 metres wide) as indicated on the attached plan.

**SCHEDULE 'B'**

All that piece or parcel of land situate, lying and being on the northwestern side of the abandoned Railway Right-of-Way and on the southeast side of a reservation (10.0 metres wide) along the waters of Conception Bay, in the Town of Holyrood, in the province of Newfoundland and Labrador, Canada and being more particularly described as follows, that is to say: BEGINNING at a point, said point being a placed iron pin set in the northwestern limit of the abandoned Railway Right-of-Way (15.24 metres wide) and having co-ordinates of North 5 251,786.224 metres and East 295,682.161 metres of the modified three degree Transverse Mercator Projection (Zone 1, NAD 83) for the province of Newfoundland and Labrador, Canada:

THENCE running by land of Donald Gough (258-260 Conception Bay Highway-Deed of Assent Registration No. 22077, Registry of Deeds for Newfoundland and Labrador) S 85° 42' 30" W a distance of 5.285 metres;

THENCE running N 65° 01' 30" W a distance of 14.051 metres;

THENCE running N 82° 56' 30" W a distance of 13.411 metres;

THENCE running S 88° 03' 30" W a distance of 66.507 metres;

THENCE running by a reservation (10.0 metres wide) along the waters of Conception Bay, a distance of 575 metres, more or less, straight line bearing and distance being N 13° 19' 32" E a distance of 557.053 metres;

THENCE running by land of John O'Rourke (Roll 565 Frame 1303, Registry of Deeds for Newfoundland and Labrador) S 77° 42' 21" E a distance of 88.676 metres;

THENCE running along the aforementioned northwestern limit of the abandoned Railway Right-of-Way following the arc of a curve, clockwise, having a radius of 741.370 metres, an arc distance of 168.781 metres (chord bearing and distance being S 11° 40' 47" W a distance of 168.417 metres;

THENCE running S 22° 20' 28" W a distance of 157.465 metres;

THENCE running following the arc of a curve, counter-clockwise, having a radius of 375.000 metres, an arc distance of 176.685 (chord bearing and distance being S 08° 50' 36" W and 175.055 metres;

THENCE running S 04° 38' 17" E a distance of 44.704 metres, more or less, to the principal Point of Beginning. The above described piece or parcel of land contains an area of 4.25 hectares, the same being more particularly described and marked Parcel "B" on the drawing hereto attached. All bearings refer to Grid North (NAD 83).

**SCHEDULE 'C'**

All that piece or parcel of land situate, lying and being on the northwest side of the Conception Bay Highway and the southwest side of McGraws Road, in the Town of Holyrood, in the province of Newfoundland and Labrador, Canada and being more particularly described as follows, that is to say:

BEGINNING at a point, said point being a placed iron pin set in the northwestern limit of the Conception Bay Highway (20.12 metres wide) and having co-ordinates of North 5 251, 757.507 metres and East 296,048.923 metres of the modified three degree Transverse Mercator Projection (Zone 1, NAD 83) for the province of Newfoundland and Labrador, Canada:

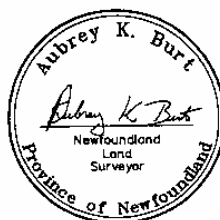
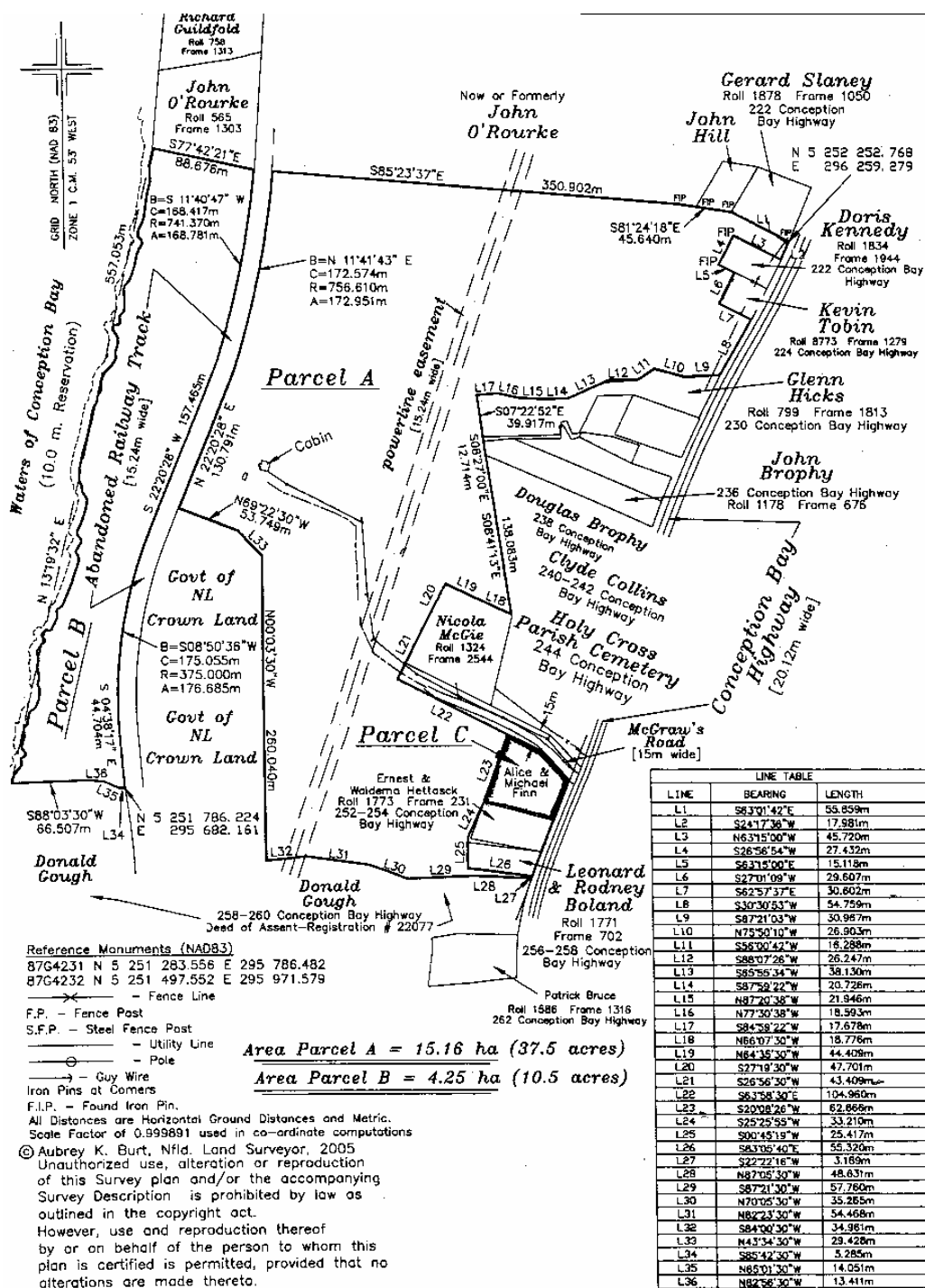
THENCE running by land of Ernest and Waldema Hettasck (252-254 Conception Bay Highway-Roll 1773 Frame 231 Registry of Deeds for Newfoundland and Labrador) N 75° 46' 54" W a distance of 60.960 metres;

THENCE running by other land of Alice and Michael Finn N 20° 08' 26" E a distance of 62.866 metres;

THENCE running along the southwestern limit of McGraws Road (15.0 metres wide) S 63° 58' 30" E a distance of 30.513 metres;

THENCE running S 43° 53' 06" E a distance of 35.893 metres;

THENCE running along the aforementioned northwestern limit of the Conception Bay Highway S 23° 09' 09" W a distance of (37.781 metres, more or less, to the principal Point of Beginning. The above described piece or parcel of land contains an area of 0.3294 hectares, the same being more particularly described on the drawing hereto attached. All bearings refer to Grid North (NAD 83).



**Aubrey K. Burt Surveys Ltd.** Newfoundland Land Surveyor  
74 O'Leary Avenue  
P.O. Box 28071, St. John's, NL, A1B 4J8  
Website: [www.akbsurveyors.nf.net](http://www.akbsurveyors.nf.net)  
St. John's: (709) 738-3363  
Facsimile: (709) 738-3364  
Email: [aubrey@akbsurveyors.nf.net](mailto:aubrey@akbsurveyors.nf.net)

Client: **Alice & Michael Finn**  
Location: Conception Bay Highway, Holyrood, NL

Scale: 1 : 4000  
Date: July 21, 2005

Surveyed By: A.B. B.S. M.B. & H.T.  
Job No.: 2005-210

2006-10-10 54676 HLS HOLDINGS LTD.

2006-10-10	54676	HLS HOLDINGS LTD.
2006-10-10	54675	K & Y CARPENTRY LIMITED
2006-10-10	54673	LABRADOR CITY TRAILS ASSOCIATION INC.

2006-10-10	54674	NORTHSHORE STOP "N" SHOP LIMITED
2006-10-10	54669	Critch Management Consulting Ltd.
2006-10-12	54685	54685 NEWFOUNDLAND & LABRADOR LIMITED
2006-10-12	54686	54686 NEWFOUNDLAND AND LABRADOR INC.
2006-10-13	54691	B.N.L. ENTERPRISES LIMITED
2006-10-13	54690	NUTRIHEALTH SUPPLEMENTS INC.
2006-10-13	54689	SALON 1 INC.
2006-10-13	54688	SCOTT WILLIAMS ENTERPRISES INCORPORATED
2006-10-13	54684	WestCoast Veterinary Services Inc.
2006-10-16	54696	CHEERS ENTERPRISES INC.
2006-10-16	54695	EQUINE MEADOWS INC.
2006-10-16	54694	FLEMING'S TECHNICAL SERVICES INCORPORATED
2006-10-16	54692	Three Point Enterprises Limited
2006-10-17	54705	AVALON BUILDING SUPPLIES INC.
2006-10-17	54703	KILLICK RETIREMENT HOME INC.
2006-10-17	54704	RENEWS SUPERETTE LTD.
2006-10-17	54706	US AND COMPANY ENTERPRISES LTD.
2006-10-17	54701	54701 NEWFOUNDLAND AND LABRADOR LIMITED
2006-10-18	54709	NORA ENTERPRISES LIMITED
2006-10-18	54712	ROOMS COME TRUE LIMITED
2006-10-18	54710	THE MORTGAGE SOURCE INC.
2006-10-18	54702	Discount Business Supplies & Service Inc.
2006-10-19	54719	BCJ ENTERPRIZE LTD.
2006-10-19	54715	DR. VIKI SAHAJPAL PROFESSIONAL MEDICAL CORPORATION
2006-10-19	54716	T & N SEASIDE CONVENIENCE INC.
2006-10-19	54707	54707 NEWFOUNDLAND & LABRADOR LIMITED
2006-10-20	54723	BCT HOLDINGS CORP.
2006-10-20	54721	JH CLEANERS LIMITED
2006-10-20	54724	LINEAR PROJECT SERVICES INC.
2006-10-20	54722	MONCTON HOLDING INC.
2006-10-20	54720	WESTERN METALWORK NETWORK INC.
2006-10-23	54732	D & D INVESTMENTS INC.
2006-10-23	54733	NUNAKATIGET INUIT COMMUNITY CORPORATION INC.
2006-10-23	54730	LeDrew Properties Limited
2006-10-24	54741	EXPLOITS WAREHOUSING INC.
2006-10-24	54742	LETS GROW TOGETHER TENANTS ASSOCIATION INC.
2006-10-24	54740	OEM HOLDINGS LTD.
2006-10-24	54731	Gillingham's Plumbing & Heating, Ltd.
2006-10-24	54736	Pilots Three Incorporated

THE NEWFOUNDLAND AND LABRADOR  
November 17, 2006

2006-10-24	54737	LB2P Holdings Inc.	2006-10-19	33603	Griquet Fishermen's Committee Inc.
2006-10-25	54748	DIVERSITY ACCOUNTING INC.	2006-10-19	9131	Lions Club of Dunville
2006-10-25	54747	DRIVING ARISTOCRATS INC.	2006-10-20	20635	GREELEY'S ENTERPRISES LIMITED
2006-10-25	54746	G E BUILDERS LIMITED			
2006-10-25	54745	MES AMIES DININGROOM LTD.	2006-10-23	20599	Meadowdowns Limited
			2006-10-24	44436	10992 NF Ltd.
2006-10-25	54749	MT. SCIO RESOURCES INC.	2006-10-24	45097	RGR Enterprises Inc.
2006-10-25	54751	ONE OCEAN CORPORATION	2006-10-25	26999	C & K ENTERPRISES INC.
2006-10-25	54738	East Coast Trailers & Equipment Ltd.	2006-10-25	15557	KINSMEN CLUB OF WITLESS BAY AND AREA INC.
					Pro-Tech Services Ltd.
2006-10-25	54743	Grace Developments Inc.	2006-10-25	30276	150 (NORTH ATLANTIC) WING, R.C.A.F. ASSOCIATION
2006-10-26	54758	54758 NEWFOUNDLAND AND LABRADOR INC.	2006-10-27	2441	BIG ARM ENTERPRISES LTD.
					BRIDGEVIEW INN INC.
2006-10-26	54757	DWN HOLDINGS LTD.	2006-10-27	30082	Dema-Phia Inc.
2006-10-26	54756	FIRST IMPRESSIONS	2006-10-27	43235	Pets First Limited
		JANITORAL SERVICES INC.	2006-10-27	37900	Rizbollo Holdings Limited
2006-10-26	54765	NEVERMORE STUDIO INC.	2006-10-27	40299	Association of Newfoundland Psychologists
2006-10-26	54755	QUALITY ASSURED HOMES INC.	2006-10-27	46342	Waterford Ventures Inc.
			2006-10-30	19501	
2006-10-27	54782	A 1 EAVESTROUGHING INC.			
2006-10-27	54764	DIAMOND GIRL PRODUCTIONS LTD.	2006-10-31	45223	
		SEA BREEZE TAKE-OUT INC.			
2006-10-27	54752	KERVIAN CONVENIENCE STORE LIMITED			
2006-10-27	54753	Mishkuss Electric Ltd			
2006-10-27	54754	54754 NEWFOUNDLAND & LABRADOR INC.			
2006-10-30	54773	DEBIT SOURCE INC.			
2006-10-30	54776	ELM INVESTMENTS INC			
2006-10-30	54775	FIESTA MEXICANA INC.			
2006-10-30	54772	NORTH SHORE ROD & GUN CLUB INC.			
2006-10-30	54770	T.J.W. BARNES CORP.			
2006-10-31	54785	TECHSEA GLOBAL INC.			
2006-10-31	54781	C'est Moi Fashion Company Inc.			

Total Incorporations: 105

*Corporations Act - Section 331*  
Local Revivals  
For the Month of: October 2006

Date	Number	Company Name
2006-10-02	40956	STADIC Entertainment Ltd.
2006-10-02	43748	The Brother Jim McSheffrey Foundation Inc.
2006-10-03	41984	A-1 HARDWOODS INC.
2006-10-03	35380	BRIDGE'S EMPLOYMENT CORPORATION
2006-10-03	34560	Harry Cuff Publications Limited
2006-10-04	44207	HJ & I ENTERPRISES INC.
2006-10-05	14025	ANCHOR ENTERPRISES INC.
2006-10-06	23064	CROCKER'S COMPLETE COLLISION SERVICE LIMITED
2006-10-06	33347	ST. STEPHEN'S SCHOLARSHIP AND BURSARY FUND INC.
2006-10-10	2799	SPECIALS, LIMITED
2006-10-12	46135	Cobb's Arm Local Services District Corp
2006-10-13	10375	THE INDIAN HEAD ROD & GUN ASSOCIATION
2006-10-16	42234	B & N ENTERPRISES INC.
2006-10-17	11536	Fresh Daily Bakery Limited
2006-10-18	2765	THE LIONS CLUB OF ST. JOHN'S, NEWFOUNDLAND

2006-10-19	33603	Griquet Fishermen's Committee Inc.
2006-10-19	9131	Lions Club of Dunville
2006-10-20	20635	GREELEY'S ENTERPRISES LIMITED
2006-10-23	20599	Meadowdowns Limited
2006-10-24	44436	10992 NF Ltd.
2006-10-24	45097	RGR Enterprises Inc.
2006-10-25	26999	C & K ENTERPRISES INC.
2006-10-25	15557	KINSMEN CLUB OF WITLESS BAY AND AREA INC.
2006-10-25	30276	Pro-Tech Services Ltd.
2006-10-27	2441	150 (NORTH ATLANTIC) WING, R.C.A.F. ASSOCIATION
2006-10-27	30082	BIG ARM ENTERPRISES LTD.
2006-10-27	43235	BRIDGEVIEW INN INC.
2006-10-27	37900	Dema-Phia Inc.
2006-10-27	40299	Pets First Limited
2006-10-27	46342	Rizbollo Holdings Limited
2006-10-30	19501	Association of Newfoundland Psychologists
2006-10-31	45223	Waterford Ventures Inc.

Total Revivals: 32

*Corporations Act - Section 296 and 393*  
Local Continuances  
For the Month of: October 2006

Date	Number	Company Name
2006-10-17	54735	EAST COAST TECHNOLOGIES INC.
2006-10-30	54777	HINZ AUTOMATION HOLDINGS INC.
2006-10-30	54778	HINZ AUTOMATION INC.
2006-10-30	54774	HINZ ENTERPRISES INC.

Total Continuances: 4

*Corporations Act - Section 286*  
Local Amendments  
For the Month of: October 2006

Date	Number	Company Name
2006-10-01	51228	K.P. PEDDLE LIMITED
2006-10-02	45671	RED MAPLE PROPERTIES INCORPORATED
2006-10-02	43748	The Brother Jim McSheffrey Foundation Inc.
2006-10-03	35380	BRIDGE'S EMPLOYMENT CORPORATION
2006-10-03	32106	LARRY'S REFRIGERATION & APPLIANCE REPAIRS INC
2006-10-03	12254	Sandal Limited
2006-10-03	50963	THE CLINICAL TRIALS CENTRE INC.
2006-10-03	49202	WRECKHOUSE CREATIVE INC.
2006-10-04	44207	HJ & I ENTERPRISES INC.
2006-10-04	53218	MARSHALL HOLDINGS LTD..
2006-10-04	16893	PAYLESS FUELS LIMITED
2006-10-04	45982	REALTY EXECUTIVES TRIDEL INC.
2006-10-04	52505	ROYAL TRANSFER INTERNATIONAL LTD.
2006-10-04	37589	TEDDY HOLDINGS INC.
2006-10-05	32817	Adventure North Limited

THE NEWFOUNDLAND AND LABRADOR  
November 17, 2006

2006-10-06	54291	BUDGELL'S HOLDINGS LTD.	2006-10-31	44035	Labrador Airways Ltd.
2006-10-06	23064	CROCKER'S COMPLETE	2006-10-31	54737	LB2P Holdings Inc.
		COLLISION SERVICE LIMITED	2006-10-31	35042	N.A.T. Enterprises Limited
2006-10-06	42290	Vista Family Resource Centre Inc.	2006-10-31	23774	Provincial Express Inc.
2006-10-10	29549	CARGOCAN AGENCY LIMITED	2006-10-31	22021	Provincial Investments Inc.
2006-10-10	7147	Don Gibbons Limited	2006-10-31	23572	PROVINCIAL LEASING INC.
2006-10-10	47177	JACK LADDER			
		SNOWMOBILING LTD.			
2006-10-10	48392	North of Fifty Thirty Association Inc.	Total Amendments: 68		
			<hr/>		
			<i>Corporations Act - Section 335</i>		
			Local Dissolutions		
			For the Month of: October 2006		
			<b>Date</b>	<b>Number</b>	<b>Company Name</b>
2006-10-11	40688	Back Home Enterprises Ltd.	2006-10-02	42281	Beaudoin's Trucking Ltd.
2006-10-11	34620	HEALTH BRIDGES INC.	2006-10-02	23593	D & R Trucking Ltd.
2006-10-11	36083	MARBLE RESORT	2006-10-02	50749	LABRADOR CAR WASH INC.
		DEVELOPMENT LTD.	2006-10-03	48999	11419 NEWFOUNDLAND INC.
2006-10-11	37111	West End Chiropractic Clinic Ltd.	2006-10-04	37709	Butler's Self-Serve Ltd.
2006-10-13	46343	Blue Drop Inc.	2006-10-04	42226	M.R.I. Printing (1999) Limited
2006-10-16	42234	B & N ENTERPRISES INC.	2006-10-04	21460	THE AMERICAN LEGION - POST 9 INC.
2006-10-16	42550	Brenco Holdings Ltd.			
2006-10-16	42548	Calco Holdings Ltd.	2006-10-05	48407	Pine Clad Hills Inc.
2006-10-16	36269	Coast of BAYS Corporation	2006-10-06	50441	LORSEN ASSOCIATES INC.
2006-10-16	42545	Debbco Holdings Ltd.	2006-10-10	36851	CANADIAN MENTAL HEALTH ASSOCIATION,
2006-10-16	42549	Gregco Holdings Ltd.			NEWFOUNDLAND AND
2006-10-16	16113	Paradise Superette Limited			LABRADOR FOUNDATION INC.
2006-10-17	11536	Fresh Daily Bakery Limited	2006-10-10	50281	CANADIAN MUSSELS NL LTD.
2006-10-18	42617	10846 Newfoundland Limited	2006-10-10	50347	ICEWATER ATLANTIC INC.
2006-10-18	41075	EQUINOX FINANCIAL GROUP LTD.	2006-10-10	52699	PRIME BUSINESS SERVICES INC.
2006-10-18	32542	Newfoundland Science Centre Inc	2006-10-11	18638	B. & C. BUILDING SUPPLIES LIMITED
2006-10-19	41055	10736 NF INC.	2006-10-12	25201	COOKS CONTRACTING LIMITED
2006-10-19	53735	D.J. BROADERS CONSULTING INC.	2006-10-12	34297	Millcove Contracting Inc.
			2006-10-13	52042	HUNGRY FISHERS RESTAURANT INC.
2006-10-19	54557	Harvest North Atlantic Acquisition Corp.	2006-10-13	34024	PENNEY'S FIREWOOD LIMITED
2006-10-19	22769	Port aux Basques Figure Skating Club Inc.	2006-10-16	4894	Grandy's Carpentry & Construction Limited
2006-10-19	22977	TARA CONSTRUCTION LIMITED	2006-10-18	51563	51563 NEWFOUNDLAND AND LABRADOR INC
2006-10-19	50148	THE NEWFOUNDLAND BASKET COMPANY INC.	2006-10-18	42611	Coconut Island Tan Corp.
2006-10-20	22226	ALDERWOOD ESTATE AND RETIREMENT CENTRE LTD.	2006-10-19	2584	S.E.TUMA, LIMITED
2006-10-20	53283	FUNDY INDUSTRIES LIMITED	2006-10-24	25698	Aldenco Limited
2006-10-24	17137	L & Brothers' Metal and Galvanizing Limited	2006-10-25	49251	Canlkon & Company, Inc.
2006-10-24	54372	LL & LA ENTERPRISES INC.	2006-10-25	47399	ED HOLLETT ILLUSTRATIONS INC.
2006-10-25	46559	11162 NFLD INC	2006-10-25	33617	Flake House Restaurant Inc.
2006-10-25	50607	CHARLESTON MINK COMPANY LTD.	2006-10-25	46690	My Friend's Place Inc.
2006-10-25	50171	FLAKE HOUSE INC.	2006-10-25	42623	NET-WORKS COMPUTER SERVICES INC.
2006-10-25	15557	KINSMEN CLUB OF WITLESS BAY AND AREA INC.	2006-10-25	45449	ROCKY SHORES ENTERPRISES LTD.
2006-10-25	44300	KITTIWAKE SNOWMOBILE ASSOCIATION CORP.	2006-10-26	50132	G & S ENTERPRISES INC.
2006-10-25	40476	Round Rock Enterprises Inc.	2006-10-26	35981	PKW HOLDINGS LIMITED
2006-10-26	30241	Cottle's Island Lumber Company Limited	2006-10-27	43875	Fire Design & Consulting Ltd.
2006-10-26	9874	HIGHLAND HOMES LIMITED	2006-10-27	2277	HANN BROTHERS LIMITED
2006-10-26	31175	PHILPOTT'S REALTY CO. LIMITED	2006-10-27	3992	HANN HOLDINGS LIMITED
2006-10-27	39133	Beothuk Institute Inc.	2006-10-27	3549	HOTEL HOLDINGS LIMITED
2006-10-27	2476	HAROLD SNOW AND SON LIMITED	2006-10-27	33876	J4 Survival Training Systems Inc.
2006-10-27	36870	OIL INDUSTRY LOGISTICS (CANADA) LTD.	2006-10-27	7764	Marguerite Kitchens Company Limited
2006-10-27	22238	PAST TIME SERVICES LTD.			
2006-10-27	21820	Triangle Foods Inc.			

THE NEWFOUNDLAND AND LABRADOR  
November 17, 2006

2006-10-30	19682	Atlantic Medtec Limited	50963		THE CLINICAL TRIALS CENTRE INC.
2006-10-30	48781	Spyglass Inn Inc.			
2006-10-30	23843	Yours Truly Inc.	2006-10-03	From:	The Clinical Trial Centre Inc.
Total Dissolutions: 40			53218		MARSHALL HOLDINGS LTD..
<i>Corporations Act - Section 299</i>			2006-10-04	From:	MARSHALLENS HOLDINGS INC.
Local Discontinuances					
For the Month of: October 2006			52505		ROYAL TRANSFER INTERNATIONAL LTD.
<b>Date</b>	<b>Number</b>	<b>Company Name</b>	2006-10-04	From:	EASTERN RECREATION LIMITED
2006-10-16	49314	Dr. K. Dobbin P.M.C. Inc.			
Total Discontinuances: 1			50607		CHARLESTON MINK COMPANY LTD.
<i>Corporations Act - Section 294</i>			2006-10-25	From:	CHARLESTON MINK COMPANY LTD.
Local Amalgamations					
For the Month of: October 2006			50171		FLAKE HOUSE INC.
<b>Date</b>	<b>Number</b>	<b>Company Name</b>	2006-10-25	From:	JASS MANAGEMENT INC.
2006-10-01	54626	FONEMED NORTH AMERICA INC.			
From:	54444	FONEMED CANADA INC.	Total Name Changes: 5		
	40505	FONEMED NORTH AMERICA INC.	<i>Corporations Act - Section 443</i>		
			Extra-Provincial Registrations		
			For the Month of: October 2006		
2006-10-01	54624	TNJ CLARKE INC.	<b>Date</b>	<b>Number</b>	<b>Company Name</b>
From:	51228	K.P. PEDDLE LIMITED	2006-10-03	54635	RUI COSTA E SOUSA & IRMAO, S.A.
	52564	TNJ CLARKE INC.	2006-10-03	54636	TAM INTERNATIONAL OIL SERVICES LTD.
2006-10-01	54628	TWILLINGATE PHARMACY LIMITED	2006-10-04	54647	HERBERTCO PROJECTS LTD.
From:	50704	50704 NEWFOUNDLAND & LABRADOR INC.	2006-10-05	54575	6064329 CANADA INC.
	45338	Twillingate Pharmacy Limited	2006-10-05	54657	BUCK OR TWO EXTREME RETAIL INC.
2006-10-02	54634	FRASER HOLDINGS INC.	2006-10-05	54656	BUCK OR TWO PROPERTIES INC.
From:	38032	BBD HOLDINGS AND RENTAL LIMITED	2006-10-05	54654	FIRST ASSET POWER FUNDS IV INC.
	54454	FRASER HOLDINGS INC.	2006-10-05	54655	NOBLE TRADE INC.
2006-10-10	54680	STEERS C.B. LIMITED	2006-10-05	54650	WEYBURN INVESTMENTS LIMITED
From:	27917	BROOK STREET INVESTMENTS LIMITED	2006-10-06	54663	MSP CAPITAL CORPORATION
	18491	Stafford Agencies Limited	2006-10-06	54665	NORTH SAFETY PRODUCTS LTD.
	31216	STEERS C.B. LIMITED			LES PRODUITS DE SECURITE NORTH LTEE.
2006-10-19	54718	NORTH ATLANTIC REFINING LIMITED	2006-10-10	54670	MGI SECURITIES INC.
From:	54557	Harvest North Atlantic Acquisition Corp.	2006-10-11	54682	CARRICK DESIGN INC.
	48899	North Atlantic Refining Limited	2006-10-11	54683	KETCHUM CANADA (2002) INC.
			2006-10-11	54681	SRAI DEBENTURE FUND (2006) INC.
2006-10-31	54787	PARTNERS INCORPORATED	2006-10-11	54679	SRAI REALTY TRUST (2006) INC.
From:	54080	PARTNERS HOLDINGS INC.	2006-10-13	54687	INTERSTATE NATIONAL DEALER SERVICES CANADA CORP.
	27453	PARTNERS INCORPORATED			I3 ADVISORS INC.
Total Amalgamations: 7			2006-10-16	54698	INFORMATION, INNOVATION AND INDEPENDENCE
<i>Corporations Act - Section 286</i>			2006-10-16	54699	MERCER GLOBAL INVESTMENTS CANADA LIMITED
Local Name Changes			2006-10-16	54693	OMNI GROUP SERVICES CORP.
For the Month of: October 2006			2006-10-16	54697	S.M.B. MINING SERVICES INC. SERVICES MINIRS S.M.B. INC.
<b>Number</b>	<b>Company Name</b>				

THE NEWFOUNDLAND AND LABRADOR  
November 17, 2006

2006-10-16	54700	TRIPLE URANIUM RESOURCES INC.	2006-10-20	From:	PRC INDUSTRIAL EQUIPMENT FINANCE CANADA INC.
2006-10-18	54713	ANGELA MORGAN INC.			
2006-10-18	54711	BURTON GROUP, INC.			
2006-10-18	54708	MONEY MART CANADA INC.			
2006-10-19	54714	NUTRAWAY SYSTEMS INC.			
2006-10-19	54717	STONE 2006 - II FLOW-THROUGH GP INC.			
2006-10-20	54728	FGI GP INC.			
2006-10-20	54725	GUARDIAN CAPITAL ADVISORS INC.			
2006-10-20	54726	GUARDIAN CAPITAL INC.			
2006-10-24	54739	ACCREDITED HOME LENDERS CANADA, INC./			
		PRÊTEURS RÉSIDENTIELS			
		ACCREDITÉS CANADA, INC.			
2006-10-25	54750	PATHWAY MINING 2006 - II INC.			
2006-10-25	54744	XS CARGO GP INC.			
2006-10-26	54761	CREW GOLD CORPORATION			
2006-10-26	54762	GOOGLE PAYMENT CORP.			
2006-10-26	54759	GREAT NORTHERN PRODUCTS, LTD.			
2006-10-26	54763	INTEGRATED BUSINESS ANALYSIS, INC.			
2006-10-27	54768	BBM NIELSEN MEDIA RESEARCH INC.			
2006-10-27	54769	KNUTSEN NEWFOUNDLAND CHARTERING AS			
2006-10-27	54767	NORTHERN RIVERS GENERAL PARTNER LTD.			
2006-10-30	54779	J.W. PARISIEN ENTERPRISES LTD.			
		LES ENTREPRISES J.W. PARISIEN LTEE.			
2006-10-31	54784	PRIVATE HEALTH SOLUTIONS CORPORATION			
2006-10-31	54783	TAIGA BUILDING PRODUCTS LTD.			
		PRODUITS DE BATIMENT TAIGA LTEE			
Total Registrations: 43			Total Name Changes: 4		
			<i>Corporations Act - Section 294</i>		
			Extra-Provincial Registrations for Amalgamation		
			For the Month of: October 2006		
			<b>Date</b>	<b>Number</b>	<b>Company Name</b>
			2006-10-20	54729	FIERA YMG CAPITAL INC.
			From:	53648	FIERA YMG CAPITAL INC.
			2006-10-20	54727	UCORE URANIUM INC.
			From:	53902	UCORE URANIUM INC.
			2006-10-23	54734	VINCOR INTERNATIONAL INC.
			From:	2810D	VINCOR INTERNATIONAL INC.
			2006-10-26	54760	SOBEYS CAPITAL
					MERCHANDISING INC.
			From:	3831D	SOBEYS CAPITAL
					MERCHANDISING INC.
				3830D	SOBEYS QUEBEC
					MERCHANDISING INC.
			2006-10-30	54780	BAYSWATER URANIUM CORPORATION
			From:	53298	BAYSWATER VENTURES CORP.
				5456F	PATHFINDER RESOURCES LTD.
			Total Registrations for Amalgamation: 5		
			DOUG LAING		
			Registrar of Companies		
			Nov 17		

*Corporations Act - Section 451*  
Extra-Provincial Name Changes  
For the Month of: October 2006

<b>Number</b>		<b>Company Name</b>
54386		SARA LEE FOODSERVICE LTD.
		SERVICE ALIMENTAIRE
		SARA LEE LTÉE
2006-10-02	From:	SARA LEE COFFEE & TEA LTD.
		SARA LEE CAFÉ ET THÉ LTÉE
53902		UCORE URANIUM INC.
2006-10-16	From:	HOT ROCK URANIUM CORP.
53648		FIERA YMG CAPITAL INC.
2006-10-20	From:	GESTION FIERA CAPITAL INC.
		FIERA CAPITAL
		MANAGEMENT INC.
50377		PRC EQUIPMENT FINANCE INC.

**CHANGE OF NAME ACT**

-----  
**C-8 RSN 1990**  
-----

**NOTICE OF APPLICATION  
FOR CHANGE OF NAME**

NOTICE is hereby given that an application will be made to the Minister of Government Services for a change of name, pursuant to the provisions of the *Change of Name Act, by me:-*

TINA MARIE SLADE

of P. O. Box 1855, Stn B, Happy Valley-Goose Bay, A0P 1E0, in the Province of Newfoundland and Labrador, as follows:

To change my minor unmarried child's name from

JESSICA TAYLOR SHEPPARD  
to  
JESSICA TAYLOR SLADE

DATED this 5<sup>th</sup> day of October, 2006

TINA SLADE  
(Signature of Applicant)

Nov 17

---

**NOTICE OF APPLICATION  
FOR CHANGE OF NAME**

NOTICE is hereby given that an application will be made to the Minister of Government Services for a change of name, pursuant to the provisions of the *Change of Name Act, by me:-*

TAMMY VELMA STRICKLAND

of 130 Freshwater Road, St. John's, A1C 2N8, in the Province of Newfoundland and Labrador, as follows:

To change my minor unmarried child's name from

JESSE REGINALD JAMES STRICKLAND  
to  
JESSE REGINALD JAMES ROBERTS

DATED this 24th day of October, 2006

TAMMY STRICKLAND  
(Signature of Applicant)

Nov 17

---

**NOTICE OF APPLICATION  
FOR CHANGE OF NAME**

NOTICE is hereby given that an application will be made to the Minister of Government Services for a change of name, pursuant to the provisions of the *Change of Name Act, by me:-*

AMANDA MARIE O'DELL

of 32 Curling Place, St. John's, A1E 3Z5, in the Province of Newfoundland and Labrador, as follows:

To change my minor unmarried child's name from

CHANTEL TANIKA REDMOND  
to  
CHANTEL TANIKA O'DELL

DATED this 6<sup>th</sup> day of November, 2006

AMANDA O'DELL  
(Signature of Applicant)

Nov 17

---

**NOTICE OF APPLICATION  
FOR CHANGE OF NAME**

NOTICE is hereby given that an application will be made to the Minister of Government Services for a change of name, pursuant to the provisions of the *Change of Name Act, by me:-*

MARY VERENNA BENNETT (YOUNG)

of P. O. Box 488, Stephenville Crossing, A0N 2C0, in the Province of Newfoundland and Labrador, as follows:

To change my name from

MARY VERENNA BENNETT  
to  
MARY VERENNA DUVAL

DATED this 1<sup>st</sup> day of November, 2006

MARY BENNETT (YOUNG)  
(Signature of Applicant)

Nov 17

---

Legal Name Changes  
Processed During the Period  
OCTOBER, 2006

Under the authority vested in me by The Change of Name Act, Chapter C-8 of The Revised Statutes of Newfoundland, 1990, I hereby certify that the following names have been changed.

<u>Former Name</u>	<u>Present Name</u>	<u>Address</u>	<u>District</u>
Porter, Cameron John	Brooks, Cameron John	Southeast Placentia	Placentia & St. Mary's
Varacalli (Flynn), Sandra	LaFleur (Flynn), Sandra	St. John's	St. John's East
Grouchy, Michael Paul	Grouchy, Michael Paul	Paradise	Conception Bay East & Bell Island
Grouchy, Mark John	Grouchy, Mark John	Paradise	Conception Bay East & Bell Island
Lewis, Autumn Marie	Coughlin, Autumn Marie	St. John's	St. John's East
Slaney, Joshua Randolph	Murphy, Joshua Randolph	St. John's	St. John's West
Barnes, Gabrielle Catherine Irene	Laing, Gabrielle Catherine Irene	Woody Point	Humber Valley
Barnes, Billy Shawn Blair	Laing, Billy Shawn Blair	Woody Point	Humber Valley
Earle, William Michael	Sweeney, William Michael	St. John's	St. John's
Bourgeois, Chelsea Jean Chantelle	Woodfine, Chelsea Jean Chantelle	Mount Pearl	Mount Pearl
Lockyer, Loretta Yvonne	Williams, Laurel-Leah Evette	St. John's	St. John's North
Bolt, Kaitlyn Bertha Mary	Doyle, Kaitlyn Bertha Mary	St. Lawrence	Grand Bank
Fisher-Bearns, Olivia Lacey	Fisher, Olivia Lacey	St. John's	St. John's Centre
Cox, Marion Phyllistine	Clancey, Marion Phyllistine	St. John's	St. John's South
Maekum, Dominic	Making, Dominic	St. Mary's	Placentia & St. Mary's
Bonnell, Devon Maxwell	Ivany, Devon Maxwell	Clarendville	Trinity North
Hutchings, Matthew Paul	Gibbons, Matthew Paul	St. John's	St. John's West
Carey, Rachel Elizabeth	Ward, Rachel Elizabeth	Portugal Cove	Conception Bay East & Bell Island
Noseworthy, Cynthia Victoria Deedre	Cull, Cynthia Victoria Deedre	Corner Brook	Humber West

Dated this 2nd day of November, 2006

*Brenda Andrews*  
Brenda Andrews  
Registrar, Vital Statistics Division  
Department of Government Services & Lands



# THE NEWFOUNDLAND AND LABRADOR GAZETTE

## PART II

### SUBORDINATE LEGISLATION FILED UNDER THE STATUTES AND SUBORDINATE LEGISLATION ACT

Vol. 81

ST. JOHN'S, FRIDAY, NOVEMBER 17, 2006

No. 46

## Index

### PART I

Change of Name Act – Notices .....	496
Corporations Act – Notices .....	491
Elections Act, 1991 – Notice .....	482
Lands Act – Notice .....	481
Mineral Act – Notice .....	483
Quieting of Titles Act – Notices .....	484
Urban and Rural Act – Notices .....	483

### PART II

#### CONTINUING INDEX OF SUBORDINATE LEGISLATION

Title of Act and Subordinate Legislation made thereunder	CNLR or NL Reg.	Amendment	NL Gazette Date & Page No.
--	--------------------	-----------	-------------------------------

**No Subordinate Legislation  
Filed at Time of Publication**

*The Newfoundland and Labrador Gazette* is published from the office of Earl G. Tucker, Queen's Printer.

Copy for publication must be received before **Friday, 4:30 p.m.**, seven days before publication, to ensure inclusion in next issue. Advertisements should be typewritten or printed legibly, separate from covering letter. Number of insertions required must be stated and the names of all signing officers typewritten or printed.

Advertising rates are available upon request. Subscription rate for *The Newfoundland and Labrador Gazette* is \$125.00 for 52 weeks plus applicable tax (\$133.75). Weekly issues of \$3.00 per copy, plus tax payable in advance.

All cheques, money orders, etc., should be made payable to THE NEWFOUNDLAND EXCHEQUER ACCOUNT and all correspondence should be addressed to: Office of the Queen's Printer, P. O. Box 8700, Ground Floor, East Block, Confederation Building, St. John's, NL A1B 4J6. Telephone (709) 729-3649. Fax: (709) 729-1900.

Web Site: [www.gov.nl.ca/queensprinter](http://www.gov.nl.ca/queensprinter)

**Legislative History of the Judicature Act, 1791-1988**

**Price \$25.00 plus G.S.T.**

**(Plus \$2.00 postage and handling)**

**Place your order by contacting:**

**Office of The Queen's Printer  
Confederation Building, East Block  
St. John's, NL A1B 4J6**

**Telephone: (709) 729-3649 Fax: (709) 729-1900**

**email: [queensprinter@gov.nl.ca](mailto:queensprinter@gov.nl.ca)**

**Government Information Product**

**Publication Rate Mail**

**G.S.T. # R107442683**

**All requests for Subscription and Legislation MUST be prepaid.**