

This issue does not  
contain any  
Subordinate Legislation



# THE NEWFOUNDLAND AND LABRADOR GAZETTE

## PART I

PUBLISHED BY AUTHORITY

Vol. 83

ST. JOHN'S, FRIDAY, MARCH 28, 2008

No. 13

### APPOINTMENTS

#### AIDES-DE-CAMP

His Honour the Honourable John C. Crosbie, PC, OC, ONL, QC, Lieutenant Governor of Newfoundland and Labrador, is pleased to announce that the following people will serve as his honorary Aides-de-Camp.

Lt. Michael E. Bennett  
Major Alex Brennan  
Susan Chalker Browne  
Inspector Jim Carroll  
Ms. Victoria Collins  
Mr. Chesley Crosbie  
Mr. Michael Crosbie  
Mr. Roger Crosbie  
Mr. William Goulding  
Captain Bill Hickey  
Lt(N) Dave Hiscock  
Major W.D. Kelly  
A/Supt. June R. Layden  
Mr. Mac LeMessurier  
Capt. Valentine Linehan

Lt. Ryan J. D. Lizotte  
Insp. Mark McGowan  
Mr. Douglas Moores  
Supt. Dan Nugent  
Lt(N) Daniel Rice  
Dr. Andrea Rose  
Capt. Carl Squires  
Major Wanda Stack  
LCdr. Dwight Verge  
LCdr. Barry Walsh  
Sgt. Duane Walsh  
Captain Renee Wheeler  
Ms. Margaret Winter  
Lt(N) Tony Young

Dated at St. John's, the 10<sup>th</sup> day of March, 2008.

DOUG SMITH  
Private Secretary

Mar 28

**MINERAL ACT**

**NOTICE**

Published in accordance with section 62 of CNLR 1143/96 under the *Mineral Act*, cM-12, RSNL 1990 as amended.

Mineral rights to the following mineral licenses have reverted to the Crown:

Mineral License 011534M  
Held by Mart Mining and Exploration Ltd  
Situates near Lac Virot  
On map sheet 23B/14

Mineral License 009291M  
Held by Metco Resources Inc.  
Situates near Gauthier Lake  
On map sheet 23I/13W

Mineral License 011991M  
Held by Spruce Ridge Resources Ltd  
Situates near Gander Lake, Central NL  
On map sheet 02D/15

Mineral License 010216M  
Held by Aur Resources Inc.  
Situates near Noel Pauls Brook, Central NL  
On map sheet 12A/09

Note – no lands coming open for staking – converted to a mining lease.

Mineral License 010243M  
Held by New Island Resources Inc  
Situates near Nugget Pond, Baie Verte Peninsula  
On map sheet 02E/13

Mineral License 010466M  
Held by Walsh, George  
Situates near Baie Verte Mine Area  
On map sheet 12H/16

Mineral License 011434M  
Held by Walsh, David  
Situates near Cults Brook, Southern NL  
On map sheet 11P/12

Mineral License 011446M  
Held by Silver Spruce Resources Inc.  
Situates near Salmon Lake  
On map sheet 13K/05

Mineral License 011447M  
Held by Silver Spruce Resources Inc.  
Situates near Salmon Lake  
On map sheet 13K/05

Mineral License 011451M  
Held by Silver Spruce Resources Inc.  
Situates near Seal Lake  
On map sheet 13L/08 13K/05

Mineral License 011452M  
Held by Silver Spruce Resources Inc.  
Situates near Seal Lake  
On map sheet 13L/08

Mineral License 011455M  
Held by Commander Resources Ltd.  
Situates near Cochrane Pond, Southern NL  
On map sheet 11P/14 11P/13

Mineral License 011464M  
Held by Silver Spruce Resources Inc.  
Situates near Seal Lake  
On map sheet 13L/01 13K/04 13L/08 13K/05

Mineral License 011465M  
Held by Silver Spruce Resources Inc.  
Situates near Seal Lake  
On map sheet 13K/04 13K/05

Mineral License 011466M  
Held by Silver Spruce Resources Inc.  
Situates near Salmon Lake  
On map sheet 13K/05 13K/06

Mineral License 011467M  
Held by Silver Spruce Resources Inc.  
Situates near Colford Lake  
On map sheet 13K/05

Mineral License 011478M  
Held by Sweetapple, Walter  
Situates near Hare Bay, Eastern NL  
On map sheet 02C/13 02D/16

Mineral License 012315M  
Held by Trinity Resources & Energy Ltd.  
Situates near Sugarloaf Mountain  
On map sheet 13A/01

Mineral License 012316M  
Held by Trinity Resources & Energy Ltd.  
Situates near Sugarloaf Mountain  
On map sheet 13A/01

Mineral License 012838M  
Held by Mercer, William  
Situates near Dawes Pond, Central NL  
On map sheet 12H/01

Mineral License 012841M  
Held by Roche, Vincent D.  
Situates near Fletchers Ridge, Avalon Peninsula  
On map sheet 01K/13

Mineral License 012842M  
Held by Power, Raymond J.  
Situates near Fletchers Ridge, Avalon Peninsula  
On map sheet 01K/13

Mineral License 012857M  
Held by Roche, Vincent D.

THE NEWFOUNDLAND AND LABRADOR  
March 28, 2008

Situate near On map sheet	Fletchers Ridge, Avalon Peninsula 01K/13	Held by	Rockflow Geoscience Consultants Inc.
Mineral License Held by	012858M Hawco, Don	Situate near On map sheet	West Micmac Lake 13K/09
Situate near On map sheet	Notakwanon River 13M/16	Mineral License Held by	012897M Atlantic Salt Corporation
Mineral License Held by	012866M Roche, Vincent D.	Situate near On map sheet	Fischells Brook, Western NL 12B/07
Situate near On map sheet	Skin Cabin Pond, Avalon Peninsula 01N/04	Mineral License Held by	012898M Atlantic Salt Corporation
Mineral License Held by	012867M Roche, Vincent D.	Situate near On map sheet	Fischells Brook, Western NL 12B/07
Situate near On map sheet	Skin Cabin Pond, Avalon Peninsula 01N/04	Mineral License Held by	012913M British Canadian Mines Ltd.
Mineral License Held by	012869M Power, Thomas D.	Situate near On map sheet	Baie Verte Area 12H/16
Situate near On map sheet	Rolling Pond, Central NL 02D/11		
Mineral License Held by	012870M Power, Thomas D.		
Situate near On map sheet	Rolling Pond, Central NL 02D/11		
Mineral License Held by	012874M Roche, Vincent D.		
Situate near On map sheet	Skin Cabin Pond, Avalon Peninsula 01N/04		
Mineral License Held by	012881M White, Derek R.		
Situate near On map sheet	Flat Bay Brook, Western NL 12B/08		
Mineral License Held by	012884M Fraser, Dean		
Situate near On map sheet	Davis Pond, Central NL 02E/12		
Mineral License Held by	012888M Gosine, Tom		
Situate near On map sheet	Thomas Pond, Avalon Peninsula 01N/07		
Mineral License Held by	012891M Fraser, Dean		
Situate near On map sheet	Davis Pond, Central NL 02E/12		
Mineral License Held by	012892M Fraser, Dean		
Situate near On map sheet	Davis Pond, Central NL 02E/12		
Mineral License	012895M		

The lands covered by this notice except for the lands within Exempt Mineral Lands, the Exempt Mineral Lands being described in CNLR1143/96 and NLR 71/98, 104/98, 97/2000, 36/2001, 31/2004, 78/2006 and 8/2008 and outlined on 1:50 000 scale digital maps maintained by the Department of Natural Resources, will be open for staking after the hour of 9:00 a.m. on the 32<sup>nd</sup> clear day after the date of this publication.

JIM HINCHEY P.GEO  
Manager - Mineral Rights

File # 774:0170, 5086, 5386, 5661, 5690, 5818, 6497, 6506, 6507, 6509, 6510, 6513, 6522, 6523, 6524, 6525, 6536, 7229, 7230, 7718, 7721, 7722, 7736, 7737, 7745, 7746, 7748, 7749, 7753, 7759, 7762, 7767, 7770, 7771, 7774, 7775, 7776, 7791

Mar 28

## LANDS ACT

### NOTICE OF INTENT

#### **LANDS ACT, Chapter 36, S.N. 1991**

Notice is hereby given that NEWFOUNDLAND AQUA SERVICES LIMITED of St. Albans, NL intends to apply to the Department of Environment and Conservation, two months from the publication of this Notice, to acquire title, pursuant to Section 7(2) (a) of the said Act, to that piece of Crown Land situated within fifteen (15) metres of the waters of Bay D'Espoir, in the Electoral District of Fortune Bay-Cape Lahuné for the purpose of providing services for the Aquaculture Industry and being more particularly described as follows:

*Bounded on the North by Bay D'Espoir  
for a distance of 115 m;  
Bounded on the East by Bay D'Espoir  
for a distance of 70 m;  
Bounded on the South by Bay D'Espoir  
for a distance of 105 m;  
Bounded on the West by Aliant*

*for a distance of 50 m;  
and containing an area of  
approximately 6600 square metres.*

Any person wishing to object to the application must file the objection, in writing, within one month from the publication of this notice, with reasons for it, to the Minister of Environment and Conservation, c/o the nearest Regional Lands Office.

For further information on the proposed application, please contact MICHAEL J. GRIFFIN, Q.C., Solicitor for the Applicant, Telephone (709) 489-7700.

Mar 28

---

### **TRUSTEE ACT**

### **ESTATE NOTICE**

In the Estate of ALISTAIR MACDONALD, of the City of St. John's, in the Province of Newfoundland and Labrador, Retired Person, deceased, who died on or about the 29<sup>th</sup> day of April, 2007.

All persons claiming to be creditors of or who have any claims or demands upon or affecting the Estate of ALISTAIR MACDONALD, of the City of St. John's, in the Province of Newfoundland and Labrador, Retired Person, deceased, are hereby requested to send particulars thereof in writing, duly attested, to the undersigned Solicitors for the Executor of the said Deceased, on or before the 29<sup>th</sup> day of April, 2008, after which date the Executor will proceed to distribute the said Estate having regard only to the claims of which he then shall have had notice.

DATED at St. John's, this 29<sup>th</sup> day of March, 2008.

BENSON MYLES PLC. INC  
Barristers and Solicitors  
PER: Beth A. Sheppard

ADDRESS FOR SERVICE  
Suite 900, Atlantic Place  
215 Water Street  
P. O. Box 1538  
St. John's, NL A1C 5N8

Tel: 709-579-2081  
Fax: 709-739-8184

Mar 28

---

### **QUIETING OF TITLES ACT**

### **2008 06T 0020 IN THE SUPREME COURT OF NEWFOUNDLAND AND LABRADOR TRIAL DIVISION**

**NOTICE OF APPLICATION under the *Quieting of Titles Act*, cQ-3, RSNL 1990.**

### **NOTICE**

NOTICE is hereby given to all parties that DONALD and SANDRA BLACKMORE of the Town of Port Blandford, in the District of Terra Nova, in the Province of Newfoundland and Labrador, have applied to the Supreme Court of Newfoundland and Labrador, Trial Division, Grand Bank, to have title to all that piece or parcel of property situate at Port Blandford, in the Province of Newfoundland and Labrador, which property is more particularly described in Schedule "A" hereto annexed and shown in Schedule "B" hereto annexed.

ALL BEARINGS aforementioned for which DONALD and SANDRA BLACKMORE claim to be the owners investigated and for a Declaration that they are the absolute owners in fee simple in possession and the said DONALD and SANDRA BLACKMORE have been ordered to publish Notice of Application as required by the above named Act.

All persons having title adverse to the said title claimed by the said DONALD and SANDRA BLACKMORE shall file in the Registry of the Supreme Court of Newfoundland and Labrador, Trial Division, Grand Bank, particulars of such adverse claim and serve the same together with an Affidavit verifying same on the undersigned Solicitors for the Petitioner on or before the 6<sup>th</sup> day of April, 2008, after which date no party having any claim shall be permitted to file the same or to be heard except by special leave of the Court and subject to such conditions as the Court may deem just.

All such adverse claims shall be investigated then in such manner as the Supreme Court of Newfoundland and Labrador, Trial Division, Grand Bank, may direct.

DATED AT Clarenville, in the Province of Newfoundland and Labrador, this 3<sup>rd</sup> day of March, 2008.

HUGHES AND BRANNAN LAW OFFICE  
Solicitors for the Applicant  
PER: James Hughes

ADDRESS FOR SERVICE:  
357 Memorial Drive  
Clarenville, NL A5A 1R8

Tel: 709-466-3106  
Fax: 709-466-4383

### **SCHEDULE 'A' DONALD BLACKMORE Port Blandford, NL**

ALL THAT piece or parcel of land situate and being in the Town of Port Blandford, in the Electoral District of Terra Nova abutted and bounded as follows:

THAT IS TO SAY: Beginning at a point on the northern limit of School Road (granted to Francis Stares, volume 53-folio 22), the said point having coordinates N 5 359 080 61

metres and E 218 457.88 metres of the Three Degree Modified Transverse Mercator Projection (NAD-83) for the Province of Newfoundland and Labrador;

THENCE along the said northern limit of School Road (granted to Francis Stares, volume 53- folio 22) along the arc of a curve having a radius of six hundred and forty-five decimal seven eight (645.78) metres to a point, the said point being distant seventy-six decimal two zero (76.20) metres as measured on a bearing of north eighty-four degrees fifty-four minutes zero five seconds west (N 84-54-05 W) from the last mentioned point;

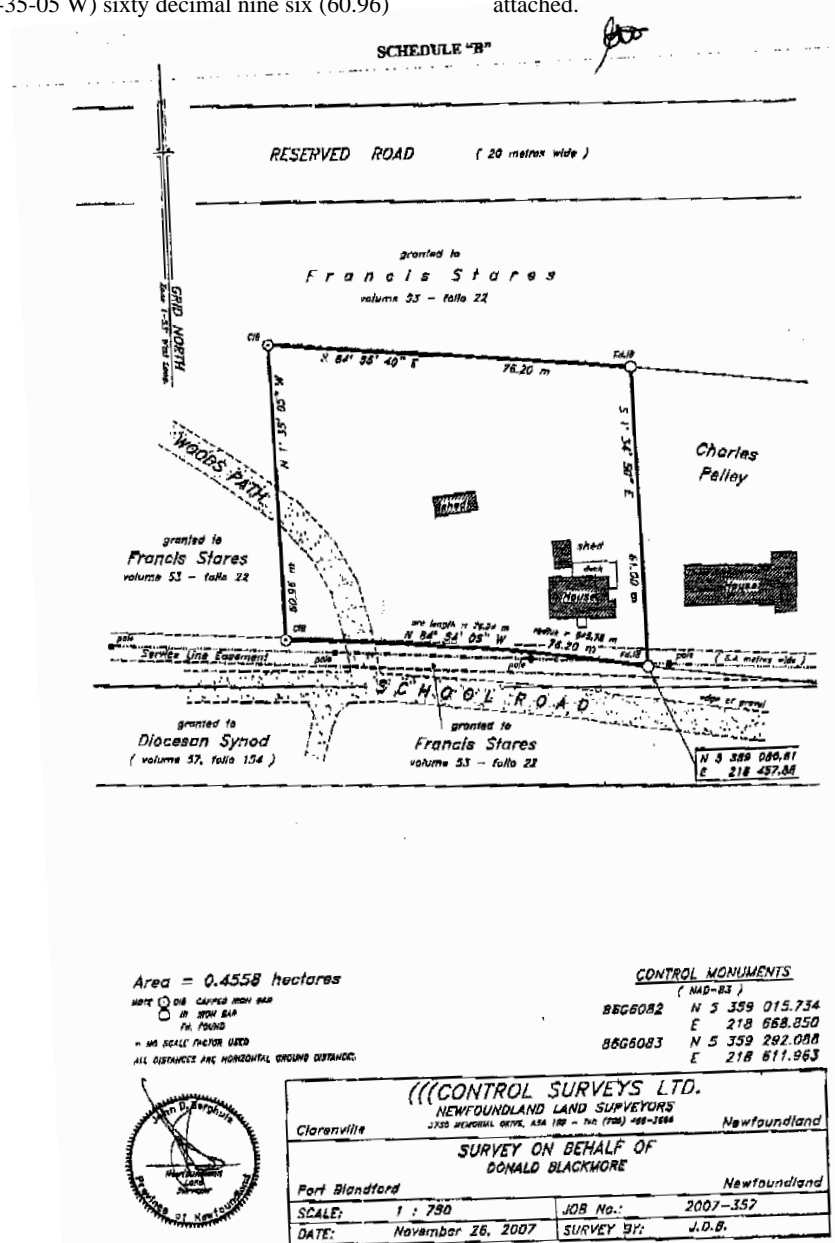
THENCE by property granted to Francis Stares (volume 53- folio 22) north one degree thirty-five minutes zero five seconds west (N 1-35-05 W) sixty decimal nine six (60.96)

metres, south eighty-four degrees fifty-five minutes forty seconds east (S 84-55-40 E) seventy six decimal two zero (76.20) metres;

THENCE by property of Charles Pelley south one degree thirty four minutes fifty seconds east (S 1-34-50 E) sixty-one decimal zero zero (61.00) metres, more or less to the point of beginning and containing an area of 0.4558 hectares.

All bearings refer to the above mentioned Projection.

The above described piece or parcel of land is subject to a portion of a Service Line Easement (5.4 metres wide) extending through the property as shown on the plan hereto attached.



**2008 01T 0699**  
**IN THE SUPREME COURT OF**  
**NEWFOUNDLAND AND LABRADOR**  
**TRIAL DIVISION**

**IN THE MATTER OF the application of EMILY BROWN pursuant to the *Quieting of Titles Act*, cQ-3, RSNL 1990.**

**AND**

**IN THE MATTER OF a certain piece or parcel of land situate at Bay Roberts, in the Province of Newfoundland and Labrador**

**NOTICE OF APPLICATION under the *Quieting of Titles Act*, cQ-3, RSNL 1990.**

NOTICE is hereby given to all parties that Emily Brown of Bay Roberts in the Province of Newfoundland has applied to the Supreme Court of Newfoundland and Labrador, St. John's, to have the title to ALL THAT piece or parcel of land situate at Bay Roberts in the Province of Newfoundland and Labrador, being more particularly described and delineated in Schedule "A" hereunto annexed and which forms part of this Notice, of which the said Emily Brown claims on her behalf to be the owner, investigated and for a declaration that the said Emily Brown claims on her behalf to be the owner, investigated and for a declaration that the said Emily Brown is the absolute owner in fee simple thereof, subject to the rights to those claiming through her and Honour having ordered Notice of the said Application to be published as required by the above named Act.

All persons having title adverse to the said title claimed by the Applicants shall file in the Registry of the Supreme Court at St. John's particulars of such adverse claim and serve the same together with an Affidavit verifying the same on the undersigned Solicitors for the Applicant on or before the 8<sup>th</sup> day of April, 2008 after which date no party having any claim shall be permitted to file same or to be heard except by special leave of the Court and subject to such conditions as the Court may deem just.

DATED at Bay Roberts in the Province of Newfoundland and Labrador, this 15<sup>th</sup> day of February, 2008.

MOORES ANDREWS COLLINS  
Solicitors for the Applicant  
PER: Richard L. Collins

ADDRESS FOR SERVICE:  
P. O. Box 806  
Bay Roberts, NL  
A0A 1G0

Tel: 709-786-7114  
Fax: 709-786-6952

**SCHEDULE "A"**

ALL that piece or parcel of land situate and being on the Northwestern side of Water Street, in the town of Bay Roberts, in the electoral district Port De Grave, in the Province of Newfoundland and Labrador, being bound and abutted as follows:

BEGINNING at point on the Northwestern side Water Street, said point having NAD 83 coordinates of North 5 273 669.282 meters and East 287 076.169 meters on the Modified Three Degree Transverse Mercator Projection for the Province of Newfoundland and Labrador;

THENCE running by land of Eggar Mercer North 32° 47' 15" West 19.140 meters;

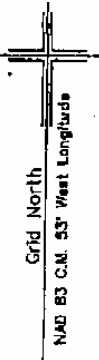
THENCE running by Crown Land North 58° 19' 49" East 32.538 meters;

THENCE running by land of Fred Clarke & Jill Walter (Roll 261 Frame 963) South 44° 23' 15" East 8.223 meters;


THENCE running by the Northwestern side of Water Street South 22° 18' 59" West 6.112 meters, South 34° 51' 36" West 14.078 meters, South 49° 09' 21" West 9.860 meters, South 55° 15' 35" West 6.393 meters, more or less, to the Point of Beginning.

THE above described piece or parcel of land contains an area of 527 Square Meters, more or less. Which land is as shown and delineated on the attached plan dated October 23, 2007.

All bearings being referred to Grid North.



Ⓢ Unauthorized use, alteration or reproduction is prohibited by law as outlined in THE COPYRIGHT ACT. However, use and reproduction thereof by an or behalf of the person to whom this report is certified is permitted, provided that no alterations whatsoever are made thereunder.



81G2176	N	5	273	310.616
	E		286	783.747
81G2178	N	5	274	550.177
	E		287	898.326

NORMAN & PARSONS SURVEYS LIMITED.  
Newfoundland Land Surveyors  
P.O. Box 697 Bay Roberts NL. A0A 1G0

Bay Roberts  
Scale: 1:400  
Date: Oct. 23, 2007

Survey by :  
Plan No. 2007102

NL  
LN

**CHANGE OF NAME ACT**

-----  
**C-8 RSNL 1990**  
-----

**NOTICE OF APPLICATION  
FOR CHANGE OF NAME**

NOTICE is hereby given that an application will be made to the Minister of Government Services for a change of name, pursuant to the provisions of the *Change of Name Act*, by me:-

MANDY FLYNN

of 8 Ronald Lane, Stephenville, A2N 3L1, in the Province of Newfoundland and Labrador, as follows:

To change my minor unmarried child's name from

ALYSSA MAE FLYNN  
to  
ALYSSA MAE WALL

DATED this 13<sup>th</sup> day of March, 2008.

MANDY FLYNN  
(Signature of Applicant)

Mar 28

---

**NOTICE OF APPLICATION  
FOR CHANGE OF NAME**

NOTICE is hereby given that an application will be made to the Minister of Government Services for a change of name, pursuant to the provisions of the *Change of Name Act*, by me:-

APRIL LORI-ANN TUSTIN

of 9716-100<sup>th</sup> Avenue, Grande Prairie, in the Province of Alberta, as follows:

To change my name from

APRIL LORI-ANN TUSTIN  
to  
APRIL LORI-ANN RUBIA

DATED this 20<sup>th</sup> day of February, 2008.

APRIL LORI-ANN TUSTIN  
(Signature of Applicant)

Mar 28

---

**NOTICE OF APPLICATION  
FOR CHANGE OF NAME**

NOTICE is hereby given that an application will be made to the Minister of Government Services for a change of name, pursuant to the provisions of the *Change of Name Act*, by me:-

ELIZABETH ANNE MOSHER

of P. O. Box 163A, RR #1, Lourdes, A0N 1R0, in the Province of Newfoundland and Labrador, as follows:

To change my minor unmarried children's name from

JORDAN SHAWN NICKOLAS BICKFORD  
to  
JORDAN JOHN NICKOLAS MOSHER

SARAH KATHLEEN THERESA BICKFORD  
to  
SARAH KATHLEEN THERESA MOSHER

DATED this 1<sup>st</sup> day of February, 2008.

ELIZABETH ANNE MOSHER  
(Signature of Applicant)

Mar 28

---





# THE NEWFOUNDLAND AND LABRADOR GAZETTE

## PART II

### SUBORDINATE LEGISLATION FILED UNDER THE STATUTES AND SUBORDINATE LEGISLATION ACT

Vol. 83

ST. JOHN'S, FRIDAY, MARCH 28, 2008

No. 13

## Index

### PART I

Appointments –Aides-de-Camp – Notice .....	97
Change of Name Act – Applications .....	104
Lands Act – Notice .....	99
Mineral Act – Notice .....	98
Quieting of Titles Act – Notices .....	100
Trustee Act – Notice .....	100

### PART II

#### CONTINUING INDEX OF SUBORDINATE LEGISLATION

Title of Act and Subordinate Legislation made thereunder	CNLR or NL Reg.	Amendment	NL Gazette Date & Page No.
--	--------------------	-----------	-------------------------------

**No Subordinate Legislation  
Filed at Time of Publication**

*The Newfoundland and Labrador Gazette* is published from the office of Earl G. Tucker, Queen's Printer.

Copy for publication must be received before **Friday, 4:30 p.m.**, seven days before publication, to ensure inclusion in next issue. Advertisements should be typewritten or printed legibly, separate from covering letter. Number of insertions required must be stated and the names of all signing officers typewritten or printed.

Advertising rates are available upon request. Subscription rate for *The Newfoundland and Labrador Gazette* is \$125.00 for 52 weeks, or weekly issues of \$3.00 per copy, plus applicable tax, payable in advance.

All cheques, money orders, etc., should be made payable to THE NEWFOUNDLAND EXCHEQUER ACCOUNT and all correspondence should be addressed to: Office of the Queen's Printer, P. O. Box 8700, Ground Floor, East Block, Confederation Building, St. John's, NL A1B 4J6. Telephone (709) 729-3649. Fax: (709) 729-1900.

Web Site: [www.gov.nl.ca/queensprinter](http://www.gov.nl.ca/queensprinter)

**Place your order by contacting:  
Office of The Queen's Printer  
Confederation Building, East Block  
St. John's, NL A1B 4J6  
Telephone: (709) 729-3649 Fax: (709) 729-1900  
email: [queensprinter@gov.nl.ca](mailto:queensprinter@gov.nl.ca)**

**Government Information Product  
Publication Rate Mail**

**G.S.T. # R107442683**

**All requests for Subscription and Legislation MUST be prepaid.**