

NOTE: Attached to the end of Part II is a list of Statutes of Newfoundland and Labrador, 2010 as enacted up to June 24, 2010.



THE NEWFOUNDLAND AND LABRADOR GAZETTE

PART I

PUBLISHED BY AUTHORITY

Vol. 85	ST. JOHN'S, FRIDAY, JULY 2, 2010	No. 26
---------	----------------------------------	--------

MINERAL ACT

Mineral License

016316M

NOTICE

Held by

Mega Uranium Ltd.(66%) /
Virginia Energy Resources
Inc.(34%)

Published in accordance with section 62 of CNLR 1143/96
under the *Mineral Act*, cM-12, RSNL 1990 as amended.

Situate near
On map sheet

Kaipokok River
13K/07 13K/10

Mineral rights to the following mineral lands have reverted
to the Crown:

Mineral License
Held by

016314M
Mega Uranium Ltd.(66%) /
Virginia Energy Resources
Inc.(34%)

Mineral License 010994M
Held by Commander Resources Ltd.
Situate near South of Lango Brook
On map sheet 13N/12

Situate near
On map sheet

Kaipokok River
13K/07

A portion of license 017346M
Held by Crosshair Exploration &
Mining Corp.
Situate near Noel Pauls Brook,Central Nfld
On map sheet 12A/16
more particularly described in an application on file at
Department of Natural Resources

Mineral License
Held by

016312M
Mega Uranium Ltd.(66%) /
Virginia Energy Resources
Inc.(34%)

Situate near
On map sheet

Otter Lake
13K/07

A portion of license Held by Situates near On map sheet more particularly described in an application on file at Department of Natural Resources	015310M Cornerstone Resources Inc. Long Lake, Central Nfld 12A/06	Mineral License Held by Situates near On map sheet	015964M Noel, E. Michele Hickeys Pond, Burin Peninsula 01M/16
A portion of license Held by Situates near On map sheet more particularly described in an application on file at Department of Natural Resources	016241M Capella Resources Ltd. Wilson Lake 13E/07	Mineral License Held by Situates near On map sheet	015903M New Island Resources Inc Sims Lake 23J/01
A portion of license Held by Situates near On map sheet more particularly described in an application on file at Department of Natural Resources	016242M Capella Resources Ltd. Wilson Lake 13E/09	Mineral License Held by Situates near On map sheet	015919M New Island Resources Inc Sims Lake 23G/16 23J/01
Mineral License Held by Situates near On map sheet	013176M Bayswater Ventures Corp. West Micmac Lake 13J/05 13J/12	Mineral License Held by Situates near On map sheet	015906M 015907M New Island Resources Inc Gabbro Lake 23H/13
Mineral License Held by Situates near On map sheet	013177M Bayswater Ventures Corp. West Micmac Lake 13J/12	Mineral License Held by Situates near On map sheet	015921M New Island Resources Inc Point Lake 23J/08 23I/05
Mineral License Held by Situates near On map sheet	013180M Crosshair Exploration & Mining Corp (60%) / Silver Spruce Resources Inc.(40%) Makkovik River 13J/12	Mineral License Held by Situates near On map sheet	013218M Alterra Resources Inc. Angle Pond, Western Nfld 12H/05
Mineral License Held by Situates near On map sheet	015969M Noel, E. Michele Ten Mile Pond, Burin Peninsula 01M/09 01M/10	Mineral License Held by Situates near On map sheet	014488M Mega Uranium Ltd. Byron Bay Area 13I/12
Mineral License Held by Situates near On map sheet	015970M Noel, E. Michele Ten Mile Pond, Burin Peninsula 01M/10	Mineral License Held by Situates near On map sheet	014657M Ryan, Kevin First Pond, Central Nfld 02E/02
Mineral License Held by Situates near On map sheet	015971M 015972M Noel, E. Michele Nine Island Pond, Burin Peninsula 01M/09	A portion of license Held by Situates near On map sheet more particularly described in an application on file at Department of Natural Resources	017068M MacKenzie, Francis Mud Lake 13F/01 13F/08
Mineral License Held by Situates near On map sheet	015963M Noel, E. Michele Hickeys Pond, Burin Peninsula 01M/09 01M/16	A portion of license Held by Situates near On map sheet more particularly described in an application on file at Department of Natural Resources	017067M MacKenzie, Francis Muskkrat Lake 13F/01 13F/08
		Mineral License Held by Situates near On map sheet	015882M Lynes, Alvin Fox Island River, Western Nfld 12B/16

Mineral License 015886M
 Held by Alterra Resources Inc.
 Situate near Alexander Bay, Eastern Nfld
 On map sheet 02C/13 02D/16

Jim Hinchey P.Geo
 Manager - Mineral Rights

File #: 774:1709, 4922, 5162, 5228, 7039, 7041, 8031,
 8032, 8034, 8044, 8045, 8046, 8055, 8061, 8063, 8064,
 8072, 9233, 9392, 9649, 9650.

Mineral License 015889M
 Held by Alterra Resources Inc.
 Situate near Alliger Lake
 On map sheet 14E/01

775:0134, 0136, 0139, 0141, 0142, 0143, 0145, 0147,
 0149, 0150.

Mineral License 015891M
 Held by Alterra Resources Inc.
 Situate near Puttuaalu Lake
 On map sheet 14E/01

July 2

URBAN AND RURAL PLANNING ACT

NOTICE OF REGISTRATION TOWN OF PORT BLANDFORD MUNICIPAL PLAN AMENDMENT NO. 1, 2010 AND DEVELOPMENT REGULATIONS AMENDMENT NO. 1, 2010

Mineral License 015892M
 Held by White, Derek R.
 Situate near Crooked Lake, Western Nfld
 On map sheet 12B/09

Take notice that the Town of Port Blandford Municipal Plan Amendment No. 1, 2010 and Development Regulations Amendment No. 1, 2010 as adopted on the 29th day of March, 2010 and approved on the 25th day of May, 2010, have been registered by the Minister of Municipal Affairs.

Mineral License 015899M
 Held by Lambert, Bert
 Situate near North Trump Island,
 Central Nfld
 On map sheet 02E/10

In general terms the purpose of the Municipal Plan Amendment and Development Regulations Amendment is to accommodate additional residential development in both the Water Street South and Hann's Lane area and Highway 233.

Mineral License 015901M
 Held by Quinlan, Roland
 Situate near St Brendans, Eastern Nfld
 On map sheet 02C/13

The Municipal Plan Amendment No. 1, 2010 and Development Regulations Amendment No. 1, 2010 come into effect on the day that this notice is published in *The Newfoundland and Labrador Gazette*.

Mineral License 015913M
 Held by Hicks, Darrin
 Situate near Birch Lake
 On map sheet 23I/04

Anyone who wishes to inspect a copy of Port Blandford Municipal Plan Amendment No. 1, 2010 and Development Regulations Amendment No. 1, 2010 may do so at the Port Blandford Town Office during normal working hours.

Mineral License 015915M
 Held by Lannon, Rosalind
 Situate near Noble Pond,
 Baie Verte Peninsula
 On map sheet 02E/13

TOWN OF PORT BLANFORD
 Vida Greening, Town Clerk

Mineral License 015916M
 Held by Crocker, James Richard
 Situate near Gander Lake Area,
 Central Nfld
 On map sheet 02D/15

July 2

NOTICE OF REGISTRATION TOWN OF WHITBOURNE MUNICIPAL PLAN AMENDMENT NO. 6, 2009 AND DEVELOPMENT REGULATIONS AMENDMENT NO. 6, 2009

The lands covered by this notice except for the lands within Exempt Mineral Lands, the Exempt Mineral Lands being described in Consolidated *Mineral Regulation* 1143/96 and *Mineral Regulations* 71/98, 104/98, 97/2000, 36/2001, 31/2004, 78/2006, 8/2008 and 28/2009 and outlined on 1:50 000 scale digital maps maintained by the Department of Natural Resources, will be open for staking after the hour of 9:00 a.m. on the 32nd clear day after the date of this publication.

Take notice that the Town of Whitbourne Municipal Plan Amendment No. 6, 2009 and Development Regulations Amendment No. 6, 2009, adopted on the 1st day of December 2009, (as amendment) and approved on the 22nd day of June 2010, has been registered by the Minister of Municipal Affairs.

In general terms, the purpose of Municipal Plan Amendment No. 6, 2009 is to amend the Municipal Plan to extend the Mixed Development Land Use Designation to the east side of Main Street, between Main Street and the Environmental Protection Designation to accommodate future residential development. A change to the policy regarding Arterial Roads is required to permit individual access will impede the movement of traffic on Main Street.

In general terms, the purpose of Development Regulations Amendment No. 6, 2009 is to ensure consistency within the Municipal Plan and with the Development Regulations. A wide variety of residential, commercial and light industrial uses may be permitted in the Mixed Use Development Designation. A portion of the land adjacent to Main Street where commercial and light industrial use is predominant will remain under the Commercial Designation.

These amendments come into effect on the day that this notice is published in *The Newfoundland and Labrador Gazette*. Anyone who wishes to inspect a copy of them may do so at the Town Office, Whitbourne during normal working hours.

TOWN OF WHITBOURNE
Bobbi Gushue, Town Clerk (A)

July 2

**NOTICE OF REGISTRATION
ST. JOHN'S DEVELOPMENT REGULATIONS
AMENDMENT NUMBER 482, 2010**

Take notice that the St. John's Development Regulations Amendment No. 482, 2010, adopted on the 7th day of June, 2010, has been registered by the Minister of Municipal Affairs.

In general terms, the purpose of Development Regulations Amendment No. 482, 2010 is to authorize the St. John's Municipal Council to establish the Zone requirements for Civic No. 9-11 Carew Street under its Institutional Zone designation.

This amendment comes into effect on the day that this notice is published in *The Newfoundland and Labrador Gazette*. Anyone who wishes to inspect a copy of it may do so at the City's Department of Planning, St. John's City Hall.

CITY OF ST. JOHN'S

July 2

**LANDS ACT
NOTICE OF INTENT
LANDS ACT, c36, SNL 1991**

Notice is hereby given that STAN M. PIKE of 20 Spruce Hill Road, Bonne Bay Pond, intends to apply to the Department of Environment and Conservation, two months from the publication of this Notice, to acquire title, pursuant to Section 7(2)(e) of the said Act, to that piece of

Crown Land situated within fifteen (15) metres of the waters of Bonne Bay Big Pond, in the Electoral District of Humber Valley for the purpose of a floating dock and being more particularly described as follows:

*Bounded on the North by Stan M. Pike
for a distance of 3.05m;*

*Bounded on the East by Reservation
for a distance of 7.3m;*

*Bounded on the South by Bonne Bay Big Pond
for a distance of 3.05m*

*Bounded on the West by Reservation
for a distance of 7.3m;
and containing an area of
approximately 22.26 square metres.*

Any person wishing to object to the application must file the objection, in writing, within one month from the publication of this notice, with reasons for it, to the Minister of Environment and Conservation, and mail to the nearest Regional Lands Office:

(Choose Area Applicable)

c/o Eastern Regional Lands Office, P. O. Box 8700, 5 Mews Place, St. John's, NL, A1B 4J6.

c/o Central Regional Lands Office, P. O. Box 2222, Gander, NL, A1V 2N9.

c/o Western Regional Lands Office, P. O. Box 2006, Noton Building, Corner Brook, NL, A2H 6J8.

c/o Labrador Regional Lands Office, P. O. Box 3014, Station "B", Happy Valley-Goose Bay, NL A0P 1E0.

For further information on the proposed application, please contact STAN PIKE Telephone (709) 635-7207.

July 2

NOTICE OF INTENT

LANDS ACT, c36, SNL 1991

Notice is hereby given that TOWN OF HOWLEY of Howley, intends to apply to the Department of Environment and Conservation, two months from the publication of this Notice, to acquire title, pursuant to Section 7(5) of the said Act, to that piece of Crown Land situated within fifteen (15) metres of the waters of Sandy Lake, in the Electoral District of Humber Valley for the purpose of a Boat Launch and being more particularly described as follows:

*Bounded on the North by Sandy Lake
for a distance of 3m;*

*Bounded on the East by Sandy Lake
for a distance of 15m;*

*Bounded on the South by Residential
for a distance of 3m*

*Bounded on the West by Residential / Sandy Lake
for a distance of 15m;*

*and containing an area of
approximately 180 square metres.*

Any person wishing to object to the application must file the objection, in writing, within one month from the publication of this notice, with reasons for it, to the Minister of Environment and Conservation, and mail to the nearest Regional Lands Office:

(Choose Area Applicable)

c/o Eastern Regional Lands Office, P. O. Box 8700, 5 Mews Place, St. John's, NL, A1B 4J6.

c/o Central Regional Lands Office, P. O. Box 2222, Gander, NL, A1V 2N9.

c/o Western Regional Lands Office, P. O. Box 2006, Noton Building, Corner Brook, NL, A2H 6J8.

c/o Labrador Regional Lands Office, P. O. Box 3014, Station "B", Happy Valley-Goose Bay, NL A0P 1E0.

For further information on the proposed application, please contact the TOWN OF HOWLEY Telephone (709) 635-5555.

July 2

TRUSTEE ACT

ESTATE NOTICE

IN THE MATTER OF the estate of FRONIE MAY BUTLER, late of Mt. Pearl, in the Province of Newfoundland and Labrador, Deceased.

All persons claiming to be creditors or who have any claims or demands upon or affecting the estate of FRONIE MAY BUTLER, late of Mt. Pearl, aforesaid, deceased, are hereby requested to send particulars therein in writing, duly attested to Douglas Wright, Cox & Palmer, Suite 100, Scotia Centre, 235 Water Street, St. John's, Newfoundland and Labrador, A1C 1B6, Solicitors for the estate of the deceased, on or before 18 July 2010 after which date the Executors will proceed to distribute the said estate, having regard only to the claims which they shall then have had notice.

DATED at St. John's, Newfoundland and Labrador this 18th day of June, 2010.

COX & PALMER
Solicitors for the Estate of
Fronie May Butler
PER: Douglas Wright

ADDRESS FOR SERVICE
Suite 100, Scotia Centre
235 Water Street
St. John's, NL A1C 1B6

June 25 & July 2

ESTATE NOTICE

IN THE MATTER OF the estate of the Estate of, DOMINIC WHITE, late of the Town of Stephenville, in the Province of Newfoundland and Labrador, logger, single, deceased.

All persons claiming to be creditors of or who have any claims or demands upon or affecting the Estate of DOMINIC WHITE, late of the Town of Stephenville, in the Province of Newfoundland and Labrador, deceased, are hereby requested to send the particulars of the same in writing, duly attested, to the undersigned Solicitor for the Administrator of the Estate on or before the 2nd day of August, 2010, after which date the said Administrator will proceed to distribute the said Estate having regard only to the claims of which notice shall have been received.

DATED at Stephenville, Newfoundland and Labrador this 2nd day of July, 2010.

MILLS & GALLANT LAW OFFICE
Solicitor for the Administrator
PER: Susan H. Gallant

ADDRESS FOR SERVICE

P.O. Box 447
87 Gallant Street
Stephenville, NL
A2N 3A3
Tel: 709-643-5688
Fax: 709-643-2906

July 2


CHANGE OF NAME ACT

Legal Name Changes
Processed During the Period
MAY 2010

Under the authority vested in me by The Change of Name Act, 2009 SNL 2009 Chapter C-8-1,
I hereby certify that the following names have been changed.

Former Name	Present Name	Address
Anthony, Liam Raymond Bonia	Bonia, Liam Raymond Anthony	St. John's
Farrell, Megan Nicole Elizabeth	Carter, Megan Nicole Elizabeth	Port aux Basques
Whittle, Dillon Dale	Hayes, Dillon Dale	Marystown
Hodder, Wallace Wayne	White, Wallace Wayne	Creston South
Hagos, Shan	Gebreyohannes, Shani Mulue	St. John's
Stuckey, Carter Andrew Thomas	Day, Carter Andrew Thomas	St. John's
Stoyles, Dylan Harrison Roy	White, Dylan Harrison Roy	Gander
White, Geneva Margaret	Wight, Geneva Margaret	New Harbour
Hurdle, Maxwell Alphonso	Earle, Maxwell Alphonso	Rocky Harbour
Wall, Dennis David	Reid, Dennis David	Trinity
Coombs, Lindsay Juanita	Fry, Lindsay Juanita	St. John's
Fowler, Sarah Erica Charmaine	Mercer, Sarah Erica Charmaine	Bay Roberts
MacDonald, Kyle Lou Shawn	Wells, Kyle Lou Shawn	Conception Bay South
Tizzard, Christine Lorretta	Sampson, Christine Lorretta	Corner Brook
Piercey, Harold Laurence	Pearcey, Harold Laurence	St. John's
Warren, David Ralph	Pike, David Ralph	Labrador City
Elliott, Jason Peter	Evans, Jason Peter	Mount Pearl
Aylward, Emily Anne	Murphy, Emily Anne	Corner Brook
Hope, Douglas Raymond	Oliver, Douglas Raymond	Bonavista
Waye, Emma Heather Cara	Jenkins, Emma Heather Cara	Happy Valley
Hancock, Samuel Clarke	Dale, Samuel Clarke	Grand Falls-Windsor
Hughes, Ramsey Whyman	Parrill, Ramsey Whyman	Bonavista
Lacey, Jennifer Nicole	Leshana, Jennifer Nicole Missie	Flowers Cove
Martin, Emma Mae	Lush, Emma Mae	Makinsons
Mercer-Cook, Emily Eileen	Cook, Emily Eileen	Triton
Mercer-Cook, Elizabeth Kelsey	Cook, Elizabeth Kelsey	Grand Falls-Windsor
Woodfine, Jaylynn Amanda	King, Jaylynn Amanda	Grand Falls-Windsor
Woodfine, Wilson Frederick	King, Wilson Frederick	Bauline
Chisholm, Joseph Martin	Atcorn-Otto, Joseph Reginald	Bauline
Young, Jay Robert Ronald Jeremy	Scoville, Jay Robert Ronald Jeremy	Corner Brook
Young, Jasmine Rosemary Sherry	Scoville, Jasmine Rosemary Sherry	Deer Lake
Galway, Jada Robyn	Galway-Hancock, Jada Robyn	Deer Lake
Roberts, Kyra Carol Ann	Edison, Keira Carol Ann	St. John's
Roberts, Trent Trevor	Edison, Trent Trevor	Botwood
Messenger, Riley Samuel	Spence, Riley Samuel	Botwood
Messenger, Kirby Ronald	Spence, Kirby Ronald	L'Anse Au Loup
Emond, Tyler Garry	Sheppard, Tyler Garry	Badger

KEN MULLALY
Registrar


Ken Mullaly
Registrar
Vital Statistics Division
Department of Government Services



THE NEWFOUNDLAND AND LABRADOR GAZETTE

PART II

SUBORDINATE LEGISLATION FILED UNDER THE STATUTES AND SUBORDINATE LEGISLATION ACT


Vol. 85

ST. JOHN'S, FRIDAY, JULY 2, 2010

No. 26

NEWFOUNDLAND AND LABRADOR REGULATIONS

NLR 37/10
NLR 38/10
NLR 39/10
NLR 40/10
NLR 41/10



NEWFOUNDLAND AND LABRADOR REGULATION 37/10

Small Claims Regulations (Amendment)
under the
Small Claims Act
(O.C. 2010-164)

(Filed June 28, 2010)

Under the authority of section 3 of the *Small Claims Act*, the Lieutenant-Governor in Council makes the following regulations.

Dated at St. John's, June 8, 2010.

Gary Norris
Clerk of the Executive Council

REGULATIONS


Analysis

1. S.2 Amdt.
Maximum amount of claim

NLR 69/04

1. Section 2 of the *Small Claims Regulations* is amended by striking out the amount "\$5,000" and substituting "\$25,000".

©Earl G. Tucker, Queen's Printer



NEWFOUNDLAND AND LABRADOR REGULATION 38/10

*Local Service District of Lethbridge, Morley's Siding, Brooklyn,
Charleston, Jamestown, Portland, Winter Brook and Sweet Bay*
under the
Municipalities Act, 1999

(Filed June 28, 2010)

Under the authority of sections 387 and 390 of the *Municipalities Act, 1999*, I make the following Order.

Dated at St. John's, June 11, 2010.

Dianne Whalen
Minister of Municipal Affairs

ORDER

Analysis

- | | |
|--|--|
| 1. Local service district estab-
lished | 3. Local service district com-
mittee |
| 2. Boundaries | |

Local service dis-
trict established

1. The areas commonly known as Lethbridge, Morley's Siding, Brooklyn, Charleston, Portland, Winter Brook and Sweet Bay, in the electoral district of Bonavista North are established as the *Local Service District of Lethbridge, Morley's Siding, Brooklyn, Charleston, Jamestown, Portland, Winter Brook and Sweet Bay*.

Boundaries

2. The boundaries of the local service district shall be the boundaries of the areas of Lethbridge, Morely's Siding, Brooklyn, Charleston, Jamestown, Portland, Winter Brook and Sweet Bay.


*Local Service District of Lethbridge, Morley's Siding,
Brooklyn, Charleston, Jamestown, Portland, Winter
Brook and Sweet Bay*

38/10

Local service dis-
trict committee

3. A local service district committee comprised of householders of the area encompassed by the local service district shall be elected to control and manage the affairs of the local service district in accordance with the *Municipalities Act, 1999* and the *Local Service District Regulations*.

©Earl G. Tucker, Queen's Printer



**NEWFOUNDLAND AND LABRADOR
REGULATION 39/10**

*Open Season Spring Big Game Black Bear Hunting and Snaring
Order, Newfoundland, 2010*
under the
Wild Life Regulations
and the
Wild Life Act

(Filed June 29, 2010)

Under the authority of sections 38 and 114 of the *Wild Life Regulations* and the *Wild Life Act*, I make the following Order.

Dated at St. John's, June 23, 2010.

Charlene Johnson
Minister of Environment and Conservation

ORDER

Analysis

- | | |
|-----------------------|------------------------|
| 1. Short title | 6. Validity of licence |
| 2. Spring open season | 7. Prohibition |
| 3. Devices permitted | 8. Prohibition |
| 4. Prohibited devices | 9. Repeal |
| 5. Bag limits | |

Short title

1. This Order may be cited as the *Open Season Spring Big Game Black Bear Hunting and Snaring Order, Newfoundland, 2010*.

Spring open season

2. (1) The spring open season for the hunting and snaring of black bear shall be May 8, 2010 to July 10, 2010 in all moose management areas except as follows:

Area No.	Season Dates
31	No Open Season
32	No Open Season
33	No Open Season
34	No Open Season
35	No Open Season
36	No Open Season
38	No Open Season
43	No Open Season
44	No Open Season

(2) The moose management areas referred to in subsection (1) are described in the *Open Season Big Game Moose Hunting Order, Newfoundland, 2009-2010* except that Moose Management Area 28 is further described, for black bear hunting only, to exclude:

All that area of the Island of Newfoundland located in the district of Terra Nova, commencing at a point in the centre of the land-fill site at the northwestern edge of Terra Nova National Park;

Then extending to a radius of 2 kilometres from that point in all directions, with an area of approximately 1,250 hectares and a perimeter of approximately 12,543 metres.

Devices permitted

3. Only Aldrich foot snares or similar devices may be set for the taking of black bears and those devices shall be set in a covered "cubby set" and clearly marked with a warning sign indicating that a bear snaring device is set in the "cubby".

Prohibited devices

4. Steel-jaw leghold, spring or jump traps or neck snares shall not be used to take black bears.

Bag limits

5. (1) The bag limit shall be two black bears of any age or sex.


(2) Notwithstanding subsection (1), female black bears accompanied by cubs may not be taken by shooting.

*Open Season Spring Big Game Black Bear Hunting
and Snaring Order, Newfoundland, 2010*

39/10

Validity of licence	6. Each spring season black bear licence shall be valid only for the area for which it is issued.
Prohibition	7. A person shall not transport or possess any firearms under the authority of a valid game licence without being in possession of an outdoor identification card, or non-resident equivalent card, issued to the person.
Prohibition	8 Hunting with a firearm on Sundays shall be permitted across the entire province, beginning October 4, 2009 and ending April 30, 2010 for the species and during the seasons as described in this Order.
Repeal	9. The <i>Open Season Spring Big Game Black Bear Hunting and Snaring Order, Newfoundland, 2008</i>, Newfoundland and Labrador Regulation 94/07, is repealed.

©Earl G. Tucker, Queen's Printer



NEWFOUNDLAND AND LABRADOR REGULATION 40/10

*Open Season Big Game Caribou Hunting Order,
Labrador, 2009-2010 (Amendment)*
under the
Wild Life Regulations
and the
Wild Life Act

(Filed June 29, 2010)

Under the authority of sections 38, 92 and 114 of the *Wild Life Regulations* and the *Wild Life Act*, I make the following order.

Dated at St. John's, June 23, 2010.

Charlene Johnson
Minister of Environment and Conservation

REGULATIONS

Analysis

1. S.4 Amdt.
Open season

NLR 99/09


1. Subsection 4(1) of the *Open Season Big Game Caribou Hunting Order, Labrador, 2009-2010* is repealed and the following substituted:

Open season

4. (1) There shall be an open season in the following zones during the dates specified:

George River Zone	August 10, 2009 - April 30, 2010
Big River Zone	August 10, 2009 - April 30, 2010
Bay of Islands Zone	August 10, 2009 - April 30, 2010
Orma North Zone	October 1, 2009 - April 30, 2010
Orma South Zone	November 26, 2009 - April 30, 2010
Michikamau East Zone	October 1, 2009 - April 30, 2010
Michikamau West Zone	October 1, 2009 - April 30, 2010
Twin Falls Zone	October 1, 2009 - April 30, 2010
Colville Lake Zone	October 1, 2009 - April 30, 2010
Sawbill Lake Zone	October 1, 2009 - February 12, 2010
Milner Lake Zone	October 1, 2009 - April 30, 2010
McPhayden River Zone	October 1, 2009 - April 30, 2010
Lac Virot Zone	October 1, 2009 – February 12, 2010
Grand Lake Zone	November 23, 2009 - April 30, 2010
Nipishish Lake Zone	December 30, 2009 - April 30, 2010
Seal Lake Zone	November 13, 2009 - April 30, 2010

©Earl G. Tucker, Queen's Printer



**NEWFOUNDLAND AND LABRADOR
REGULATION 41/10**

*Open Season Big Game Moose Hunting Order, Newfoundland,
2009-2010 (Amendment)*
under the
Wild Life Regulations
and the
Wild Life Act

(Filed June 29, 2010)

Under the authority of sections 38 and 114 of the *Wild Life Regulations* and the *Wild Life Act*, I make the following Order.

Dated at St. John's, June 23, 2010.

Charlene Johnson
Minister of Environment and Conservation

ORDER

Analysis

1. Sch. Amdt.

NLR 94/09

1. (1) The Schedule to the *Open Season Big Game Moose Hunting Order, Newfoundland, 2009-2010* is amended by adding immediately after paragraph (c) the following:

(c.1) Management Area 2B- Portland Creek Area

Area 2b Sally's Cove Enclave (2010)

All that area of Newfoundland commencing at a point on the Great Northern Peninsula located at 5,508,816.74 metres North and 344,627.23 metres East;

Then following an azimuth of 117° 29' 40" for a distance of 2721.25 metres;

Then following an azimuth of 117° 18' 19" for a distance of 757.76 metres;

Then following an azimuth of 117° 14' 46" for a distance of 447.83 metres;

Then following an azimuth of 27° 27' 43" for a distance of 2308.21 metres;

Then following an azimuth of 27° 22' 28" for a distance of 1737.07 metres;

Then following an azimuth of 297° 29' 41" for a distance of 3639.94 metres;

Then continuing on the aforementioned azimuth for an additional 130 metres to the ordinary low water mark of Sally's Cove;

Then following the shoreline of Sally's Cove in a southerly direction to the point located 93 metres on a azimuth of 117° 29' 40" to the point of commencement.

Bearings, distance and coordinates have been recorded using 3° Modified Transverse Mercator Projection (Zone 3 Newfoundland).

(2) The Schedule to the Order is amended by repealing paragraph (aa) and substituting the following:

(aa) Management Area 25- Bay D'Espoir

All that area of the Island of Newfoundland bounded by a line beginning at the mouth of Salmon River, East Bay, Bay D'Espoir;

Then following this river in a northerly direction to the southern extremity of Long Pond Reservoir;

Then following the southeastern shoreline of Long Pond Reservoir to its southeastern arm of Long Pond Reservoir, Dam;

Then following a straight line northeast to the southwestern extremity of Matthew's Pond;

Then following a straight line north to the headwaters of a pond on Stormy Brook;

Then following this brook to its outlet in Northwest Gander River;

Then following the south bank of the Northwest Gander River to Great Gull River;

Then following Great Gull River to the northern extremity of Great Gull Lake;

Then following the eastern shoreline of Great Gull Lake to its southern extremity;

Then following a straight line south to a point on the western bank of the Bay du Nord River approximately 5.5 kilometres north of Anmalijek Lake to the point where the second tributary enters this river from the east;

Then following the western bank of the Bay du Nord River to Anmalijek Lake;

Then following the western shoreline of Anmalijek Lake to its southwestern extremity;

Then following a straight line southwest to the northeastern extremity of Train Hill Pond;

Then following a straight line southeast to Smokey Falls on the Bay du Nord River;

Then following the western bank of the Bay du Nord River to its mouth in Belle Bay, Fortune Bay;

Then following the coastline of Belle Bay, Great Bay, Connaigre Bay, Hermitage Bay and Bay D'Espoir to the point of commencement but excluding all offshore islands except Long Island, Bois Island and Chapel Island and excluding the area known as Samiajij Miawpukek Reserve.

©Earl G. Tucker, Queen's Printer

Index

PART I

Change of Name Act – Notice	232
Lands Act – Notices	230
Mineral Act – Notice	227
Trustee Act – Notices	231
Urban and Rural Planning Act – Notices	229

PART II

CONTINUING INDEX OF SUBORDINATE LEGISLATION

Title of Act and Subordinate Legislation made thereunder	CNLR or NL Reg.	Amendment	NL Gazette Date & Page No.
Municipalities Act, 1999			
Local Service District of Lethbridge, Morley's Siding, Brooklyn, Charleston, Jamestown, Portland, Winter Brook and Sweet Bay.	NLR 38/10	new	July 2/10 p.303
Small Claims Act			
Small Claims Regulations (Amdt.)	NLR 37/10	Amends NLR 69/04 s.2 Amdt.	July 2/10 p.301
Wild Life Act and the Wild Life Regulations			
Open Season Spring Big Game Black Bear Hunting and Snaring Order, Newfoundland, 2010	NLR 39/10	R&S NLR 94/07	July 2/10 p.305
Open Season Big Game Caribou Hunting Order, Labrador, 2009-2010 (Amdt.)	NLR 40/10	Amends NLR 99/09 s.4 Amdt.	July 2/10 p.309
Open Season Big Game Moose Hunting Order, Newfoundland, 2009-2010 (Amdt.)	NLR 41/10	Amends NLR 94/09 Sch. Amdt.	July 2/10 p.311

The Newfoundland and Labrador Gazette is published from the office of Earl G. Tucker, Queen's Printer.

Copy for publication must be received before **Friday, 4:30 p.m.**, seven days before publication, to ensure inclusion in next issue.

Advertisements should be typewritten or printed legibly, separate from covering letter. Number of insertions required must be stated and the names of all signing officers typewritten or printed.

Copy may be mailed to the address below, faxed to (709) 729-1900 or emailed to queensprinter@gov.nl.ca.

Advertising rates are available upon request. Subscription rate for *The Newfoundland and Labrador Gazette* is \$125.00 for 52 weeks plus applicable tax (\$131.25). Weekly issues of \$3.00 per copy, plus tax payable in advance.

All cheques, money orders, etc., should be made payable to THE NEWFOUNDLAND EXCHEQUER ACCOUNT and all correspondence should be addressed to: Office of the Queen's Printer, P. O. Box 8700, Ground Floor, East Block, Confederation Building, St. John's, NL A1B 4J6. Telephone (709) 729-3649. Fax: (709) 729-1900.

Web Site: <http://www.gs.gov.nl.ca/prINTER/index.html>

Place your order by contacting:
Office of The Queen's Printer
Confederation Building, East Block
St. John's, NL A1B 4J6
Telephone: (709) 729-3649 Fax: (709) 729-1900
email: queensprinter@gov.nl.ca

Government Information Product
Publication Rate Mail
G.S.T. # R107442683

All requests for Subscription and Legislation MUST be prepaid.

**STATUTES OF NEWFOUNDLAND AND LABRADOR
2010**

**Third Session, 46th General Assembly
59 Elizabeth II, 2010**

Bill	Act	Chapter
2	<i>Interim Supply Act, 2010</i>	1
	(ASSENTED TO MACH 25, 2010)	
6	<i>Supply Act, 2010</i>	2
	(ASSENTED TO JUNE 8, 2010)	
* 1	<i>Children and Youth Care and Protection Act (To be proclaimed)</i>	C-12.2
3	<i>Income Tax (Amendment) Act, 2000</i>	3
4	<i>Provincial Court (Amendment) Act, 1991</i>	4
5	<i>Pedestrian Trails Liability Protection Act</i>	P-3.1
7	<i>Commissioners for Oaths (Amendment) Act</i>	5
* 8	<i>Notaries Public (Amendment) Act</i>	6
9	<i>Income Tax (Amendment) Act, 2000 No. 2</i> (S.4 considered to have come into force Apr. 1/10 and Ss.1, 2 and 3 in force Jul. 1/10)	7
10	<i>Revenue Administration (Amendment) Act</i> (Considered to have come into Mar. 30 1/10)	8
11	<i>Small Claims (Amendment) Act</i>	9
12	<i>Grand Concourse Authority (Amendment) Act</i>	10
13	<i>Consumer Protection and Business Practices (Amendment) Act</i>	11
14	<i>Private Investigation and Security Services (Amendment) Act</i>	12
15	<i>Fatal Accidents (Amendment) Act</i>	13
16	<i>Insurance Companies (Amendment) Act</i>	14

Bill	Act	Chapter
* 17	<i>Health Professions Act</i> (To be proclaimed)	H-1.02
18	<i>Accident and Sickness Insurance (Amendment) Act, Automobile Insurance (Amendment) Act, Insurance Adjusters, Agents and Brokers (Amendment) Act, Insurance Contracts (Amendment) Act and Life Insurance (Amendment) Act</i>	15
19	<i>Insurance Companies (Amendment) Act No. 2</i>	16
20	<i>Social Workers Act</i> (In force Mar. 31/11)	S-17.2
21	<i>Insurance Adjusters, Agents and Brokers (Amendment) Act</i>	17
22	<i>Portability of Pensions (Amendment) Act</i>	18
23	<i>Securities (Amendment) Act</i>	19
24	<i>Court Security Act, 2010</i> (In force Oct. 1/10)	C-37.02
25	<i>Loan and Guarantee (Amendment) Act, 1957</i>	20
26	<i>Architects (Amendment) Act, 2008</i> (Comes into force on the day SNL2008 cA-15.1 comes into force)	21
27	<i>Highway Traffic (Amendment) Act</i> (S.5 in force Sept. 1/10 and remainder of the Act in force Oct. 1/10)	22
28	<i>Insurance Companies (Amendment) Act No. 3</i>	23
29	<i>Prepaid Funeral Services (Amendment) Act</i>	24
30	<i>Animal Health and Protection Act</i> (To be proclaimed)	A-9.1
* 31	<i>Human Rights Act, 2010</i>	H-13.1

(ASSENTED TO JUNE 24, 2010)

* Bills amended in Committee of the Whole House.

In researching the law readers should note that the following Statutes of Newfoundland and Labrador, 2010 include amendments to other Statutes as listed below:

- Chapter A-9.1 *Animal Health and Protection Act* - (To be proclaimed)
 Animal Protection Act (Repealed)
 Dog Act (Repealed)
 Heritage Animals Act (Repealed)
 Livestock Act (Repealed)
 Livestock Health Act (Repealed)
 Wild Life Act
- Chapter C-12.2 *Children and Youth Care and Protection Act*
 - (To be proclaimed)
 Access to Information Regulations
 Adoption Act
 An Act to Amend the Adoption Act, the Child Care Services
 Act, the Child, Youth and Family Services Act and the
 Regional Health Authorities Regulations
 Child Care Services Act
 Child, Youth and Family Services Act (Repealed)
 Children's Law Act
 Family Law Act
 Public Trustee Act, 2009
- Chapter C-37.02 *Court Security Act, 2010* - (In force Oct. 1/10)
 Court Security Act (Repealed)
- Chapter H-13.1 *Human Rights Act, 2010*
 Human Rights Code (Repealed)
- Chapter S-17.2 *Social Workers Act* - (In force Mar. 31/11)
 Social Workers Association Act (Repealed)

This list was prepared by the Office of the Legislative Counsel.

Questions or omissions should be brought to the attention of that Office.

Office of the Legislative Counsel
Department of Justice
Government of Newfoundland and Labrador
4th Floor East Block
Confederation Building
P.O. Box 8700
St. John's, NL, Canada
A1B 4J6
t 709.729.2129
e legcounsel@gov.nl.ca
w www.assembly.nl.ca/legislation/