



THE NEWFOUNDLAND AND LABRADOR GAZETTE

PART I

PUBLISHED BY AUTHORITY

Vol. 85

ST. JOHN'S, FRIDAY, AUGUST 20, 2010

No. 33

MINERAL ACT

NOTICE

Published in accordance with section 62 of CNLR 1143/96 under the *Mineral Act*, cM-12, RSNL 1990 as amended.

Mineral rights to the following mineral licenses have reverted to the Crown:

Mineral License 010311M
Held by Topsails LLC
Situates near Mings Bight, Baie Verte Peninsula
On map sheet 12H/16

Mineral License 015662M
Held by Topsails LLC
Situates near Side Pond, Baie Verte Peninsula
On map sheet 02E/13

Mineral License 015661M
Held by Topsails LLC
Situates near Side Pond, Baie Verte Peninsula
On map sheet 12H/16

Mineral License 015836M
Held by Topsails LLC
Situates near Yak Lake, Baie Verte Peninsula
On map sheet 02E/13

Mineral License 011089M
Held by Mega Uranium Ltd.
Situates near Lake Michael
On map sheet 13J/09

Mineral License 011090M
Held by Mega Uranium Ltd.
Situates near Mount Benedict
On map sheet 13J/10

Mineral License 011974M
Held by Quinlan, Roland
Situates near Third Pond, Central NL
On map sheet 02E/02

Mineral License 012024M
Held by White Bear Resources Incorporated
Situates near Lake Melville
On map sheet 13G/15 13G/14 13J/02 13J/03

Mineral License 012029M
Held by White Bear Resources Incorporated
Situates near Barge Bay
On map sheet 03D/04 13A/01

Mineral License 012030M
Held by White Bear Resources Incorporated
Situates near Barge Bay
On map sheet 12P/16

Mineral License 016557M
Held by White, Jason
Situates near St. Lawrence, Burin Peninsula
On map sheet 01L/14

Mineral License 013429M
Held by Noel, E. Michele
Situates near Powderhorn Hill North, Burin Peninsula
On map sheet 01M/07

THE NEWFOUNDLAND AND LABRADOR GAZETTE
August 20, 2010

Mineral License Held by Situates near On map sheet	013433M Alterra Resources Inc. Grey River, Southern NL 11P/11	Mineral License Held by Situates near On map sheet	016040M Vinland Resources Limited Buchans Junction, Central NL 12A/15
Mineral License Held by Situates near On map sheet	013447M Duffitt, Alexander S. Sandy Harbour Ridge, Southern NL 01M/15	Mineral License Held by Situates near On map sheet	016042M McLennon, Tom Buchans Junction, Central NL 12A/16 12A/15
Mineral License Held by Situates near On map sheet	013466M Canadian Uranium Corporation Ltd. Evening Lake 23G/09	Mineral License Held by Situates near On map sheet	016043M McLennon, Tom Buchans Junction, Central NL 12A/16 12A/15
Mineral License Held by Situates near On map sheet	013478M Canadian Uranium Corporation Ltd. Evening Lake 23G/09	Mineral License Held by Situates near On map sheet	016097M P J & Son Prospecting & Consulting Ltd. Triton Island, Central NL 02E/12
Mineral License Held by Situates near On map sheet	015902M New Island Resources Inc Evening Lake 23G/09	Mineral License Held by Situates near On map sheet	016099M Power, Raymond J. Dunville, Avalon Peninsula 01N/05
Mineral License Held by Situates near On map sheet	014655M Noel, E. Michele Northwest Gander River, Central NL 02D/11	Mineral License Held by Situates near On map sheet	016101M Vale Inco Limited Long Harbour, Avalon Peninsula 01N/05 Note – only two claims coming open – the remainder will become part of the Long Harbour Exempt Mineral Land
Mineral License Held by Situates near On map sheet	014950M North Range Resources Ltd. Gambo Pond, Central NL 02D/09	Mineral License Held by Situates near On map sheet	016102M P J & Son Prospecting & Consulting Ltd. Triton Island, Central NL 02E/12
A portion of license Held by Situates near On map sheet more particularly described in an application on file at Department of Natural Resources	015189M Altius Resources Inc. Snelgrove Lake 23J/08 23I/05 23J/09 23I/12	Mineral License Held by Situates near On map sheet	016105M B&A Minerals Ltd. Fitzgeralds Pond, Avalon Peninsula 01N/05
A portion of license Held by Situates near On map sheet more particularly described in an application on file at Department of Natural Resources	015191M Altius Resources Inc. Snelgrove Lake 23I/12	Mineral License Held by Situates near On map sheet	016106M B&A Minerals Ltd. Hearts Delight, Avalon Peninsula 01N/14
A portion of license Held by Situates near On map sheet more particularly described in an application on file at Department of Natural Resources	015193M Altius Resources Inc. Snelgrove Lake 23I/12	Mineral License Held by Situates near On map sheet	016107M B&A Minerals Ltd. Islington, Avalon Peninsula 01N/14
A portion of license Held by Situates near On map sheet more particularly described in an application on file at Department of Natural Resources	015220M Altius Resources Inc. Eagle Lake 23J/09 23J/16	Mineral License Held by Situates near On map sheet	016108M B&A Minerals Ltd. Cavendish, Avalon Peninsula 01N/11 01N/12
A portion of license Held by Situates near On map sheet more particularly described in an application on file at Department of Natural Resources	015221M Altius Resources Inc. Swamp Lakes 23J/09 23I/12	Mineral License Held by Situates near On map sheet	016109M B&A Minerals Ltd. Spread Eagle, Avalon Peninsula 01N/12
A portion of license Held by Situates near On map sheet more particularly described in an application on file at Department of Natural Resources	015221M Altius Resources Inc. Swamp Lakes 23J/09 23I/12	Mineral License Held by Situates near On map sheet	016110M B&A Minerals Ltd. Normans Cove, Avalon Peninsula 01N/12

The lands covered by this notice except for the lands within Exempt Mineral Lands, the Exempt Mineral Lands being described in CNLR 1143/96 and NLR 71/98, 104/98,

97/2000, 36/2001, 31/2004, 78/2006, 8/2008 and 28/2009 and outlined on 1:50 000 scale digital maps maintained by the Department of Natural Resources, will be open for staking after the hour of 9:00 a.m. on the 32nd clear day after the date of this publication.

JIM HINCHEY P.Ge
Manager - Mineral Rights

File #:774:4161, 4576, 6198, 6199, 6963, 7003, 7008, 7009, 7951, 8123, 8262, 8266, 8280, 8298, 8304, 8310, 8324, 9390, 9597, 9756, 9758, 9760, 9783, 9784, 775:0215, 0217, 0218, 0224, 0226, 0228, 0229, 0232, 0233, 0234, 0235, 0236, 0237

Aug 20

URBAN AND RURAL PLANNING ACT

**NOTICE OF REGISTRATION
ST. JOHN'S DEVELOPMENT REGULATIONS
AMENDMENT NUMBER 486, 2010**

TAKE NOTICE that the St. John's Development Regulations Amendment Number 486, 2010, adopted on the 26th day of July, 2010, has been registered by the Minister of Municipal Affairs.

In general terms, the purpose of Development Regulations Amendment Number 486, 2010 is to make provision in the Development Regulations for water utility enclosures.

The Development Regulations Amendment No. 486, 2010 comes into effect on the day that this notice is published in *The Newfoundland and Labrador Gazette*. Anyone who wishes to inspect a copy of the amendment may do so at the City's Department of Planning, St. John's City Hall during regular business hours.

CITY OF ST. JOHN'S
Kathy Driscoll, City Clerk

P.O # 35743

Aug 20

**NOTICE OF REGISTRATION
ST. JOHN'S DEVELOPMENT REGULATIONS
AMENDMENT NUMBER 491, 2010**

TAKE NOTICE that the St. John's Development Regulations Amendment Number 491, 2010, adopted on the 26th day of July, 2010, has been registered by the Minister of Municipal Affairs.

In general terms, the purpose of Development Regulations Amendment Number 491, 2010 is to rezone property at Civic Number 141-145 Bay Bulls Road from the Residential Low Density (R1) Zone to the Apartment Low Density (A1) Zone.

The St. John's Development Regulations Amendment No. 491, 2010 comes into effect on the day that this notice is published in *The Newfoundland and Labrador Gazette*.

Anyone who wishes to inspect a copy of the amendment may do so at the Department of Planning, St. John's City Hall during regular business hours.

CITY OF ST. JOHN'S
Kathy Driscoll, City Clerk

P.O # 35743

Aug 20

**NOTICE OF REGISTRATION
ST. JOHN'S DEVELOPMENT REGULATIONS
AMENDMENT NUMBER 493, 2010**

TAKE NOTICE that the St. John's Development Regulations Amendment Number 493, 2010, adopted on the 26th day of July, 2010, has been registered by the Minister of Municipal Affairs.

In general terms, the purpose of Development Regulations Amendment Number 493, 2010 is to rezone property at Civic Number 24 Torbay Road from the Residential Low Density (R1) Zone to the Commercial Local (CL) Zone.

The St. John's Development Regulations Amendment No. 493, 2010 comes into effect on the day that this notice is published in *The Newfoundland and Labrador Gazette*. Anyone who wishes to inspect a copy of the amendment may do so at the Department of Planning, St. John's City Hall during regular business hours.

CITY OF ST. JOHN'S
Kathy Driscoll, City Clerk

P.O # 35743

Aug 20

LANDS ACT

NOTICE OF INTENT

LANDS ACT, c36, SNL 1991

NOTICE IS HEREBY given that JAMES HULL of Pasadena, NL, intends to apply to the Department of Environment and Conservation, two months from the publication of this Notice, to acquire title, pursuant to Section 7(2) of the said Act, to that piece of Crown Land situated within fifteen (15) metres of the waters of Pilley's Island Harbour, in the Electoral District of Green Bay for the purpose of a Floating Dock and being more particularly described as follows:

*Bounded on the North by Water Street
for a distance of 11m;*

*Bounded on the East by property of Clyde King
for a distance of 7.6m;*

*Bounded on the South by The Harbour
for a distance of 11m*

*Bounded on the West by property of Gordon Roberts
for a distance of 8.2m;*

*and containing an area of
approximately 88 square metres.*

Any person wishing to object to the application must file the objection, in writing, within one month from the publication of this notice, with reasons for it, to the Minister of Environment and Conservation, and mail to the nearest Regional Lands Office:

(Choose Area Applicable)

c/o Eastern Regional Lands Office, P. O. Box 8700, 5 Mews Place, St. John's, NL, A1B 4J6.

c/o Central Regional Lands Office, P. O. Box 2222, Gander, NL, A1V 2N9.

c/o Western Regional Lands Office, P. O. Box 2006, Noton Building, Corner Brook, NL, A2H 6J8.

c/o Labrador Regional Lands Office, P. O. Box 3014, Station "B", Happy Valley-Goose Bay, NL A0P 1E0.

For further information on the proposed application, please contact JAMES HULL Telephone (709) 686-2685.

Aug 20

QUIETING OF TITLES ACT

2010 01G 3689 IN THE SUPREME COURT OF NEWFOUNDLAND AND LABRADOR TRIAL DIVISION

NOTICE OF APPLICATION under the *Quieting of Titles Act*, RSNL 1990 cQ-3, as amended.

NOTICE is hereby given to all parties that BERJON HOLDINGS LTD. has applied to the Supreme Court of Newfoundland and Labrador, Trial Division, in the Judicial Centre of St. John's, to have the title to ALL THAT piece or parcel of land situate and being located on the northern side of Kenmount Road, St. John's, in the province of Newfoundland and Labrador, Canada, and as more particularly described in Schedule "A" hereto annexed, of which the said Applicant claims on its own behalf to be the owner, investigated and for a declaration that the said Applicant is the absolute owner thereof, free from those exceptions or qualifications contained in Section 22(1)(c) and (d) of the *Quieting of Titles Act*. All persons having a claim adverse to this title claimed by the Applicant should file in the Registry of the Supreme Court of Newfoundland and Labrador, Trial Division, Judicial Centre of St. John's, at the Courthouse Building, Duckworth Street, St. John's, Newfoundland and Labrador, Canada, A1C 5M3, particulars of such adverse claim and serve same together with an Affidavit verifying same, on the undersigned solicitors for the Applicant on or before the 22nd day of September, 2010, after which date no party having any claim shall be permitted to file same or to be heard except by special leave of the Court subject to such conditions as the Court may deem just.

All such adverse claims shall then be investigated in such manner as the said Supreme Court may direct.

DATED at St. John's, in the Province of Newfoundland and Labrador, this 5th day of August, 2010.

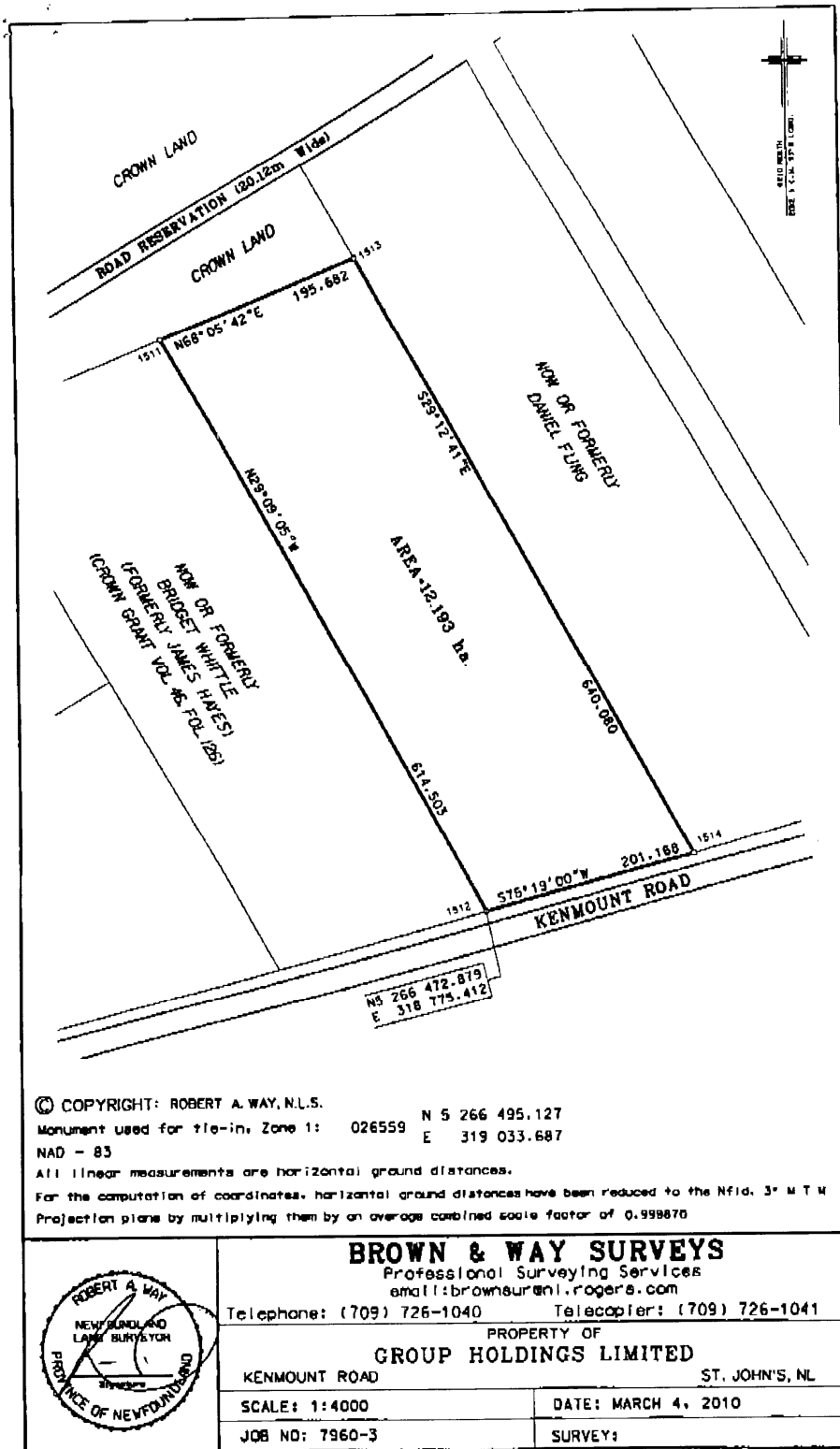
COX & PALMER
Solicitors for the Applicant
PER: Roland C. Snelgrove, Q.C.

ADDRESS FOR SERVICE IS:
Suite 1000, Scotia Centre
235 Water Street
St. John's, NL A1C 1B6

PROPERTY OF GROUP HOLDING LIMITED KENMOUNT ROAD, ST. JOHN'S, NEWFOUNDLAND AND LABRADOR

All that piece or parcel of land, situate and being on the northern side of Kenmount Road in the City of St. John's, in the Province of Newfoundland and Labrador, Canada, and being bounded and abutted as follows: that is to say, beginning at a point on the northern side of Kenmount Road, said point having coordinates N 5 266 472.879 meters and E 318 775.412 of the Three Degree Modified Transverse Mercator Projection NAD - 83 for the Province of Newfoundland and Labrador, THENCE by property now or formerly Bridget Whittle N 29° 09' 05" W a distance of 614.503 metres, THENCE by Crown Land N 68° 05' 42" E for a distance of 195.682 metres, THENCE by property now or formerly Daniel Fling S 29° 12' 41" E for a distance of 640.080 metres, THENCE along the northern side of Kenmount Road S 75° 19' 00" W a distance of 201.168 metres, more or less, to the point of beginning and containing an area of 12.193 hectares, more or less. Which land is more particularly shown on the plan hereto attached. All bearing being referred to the above mentioned projection. All linear measurements are horizontal ground distances.

This description and accompanying plan, Job # 7960-3 of Brown & Way surveys, form an integral part of the returns and are not separable.



TRUSTEE ACT

ESTATE NOTICE

IN THE MATTER OF the Estate and Effects of late VERA NOSEWORTHY of the Town of Gander, in the Province of Newfoundland and Labrador, Retired Person, Deceased.

All persons claiming to be creditors of or who have any claims or demands upon or affecting the Estate of VERA NOSEWORTHY, the aforesaid deceased, who died at the Town of Gander, in the Province of Newfoundland and Labrador on or about the 11th day of May, 2010 are hereby requested to send particulars thereof in writing, duly attested, to the undersigned Solicitor for the Executor of the Estate on or before the 1st day of September, 2010, after which date the Executor will proceed to distribute the said Estate having regard only to the claims of which he shall then have had notice.

DATED at the Town of Gander, Newfoundland and Labrador, this 13th day of August, 2010.

BONNELL LAW
Solicitor for the Executor
PER: R. Archibald Bonnell

ADDRESS FOR SERVICE:

P.O. Box 563
218 Airport Boulevard
Gander, Newfoundland A1V 2E1
Tel: (709) 651-4949
Fax: (709) 651-4951

Aug 20 & 27

ESTATE NOTICE

IN THE MATTER of the Estate of ELIZABETH ANN MACKEIL, late of Portugal Cove – St. Philips, in the Province of Newfoundland and Labrador, Deceased

All persons claiming to be creditors of or who have any claims or demands either as beneficiaries or next of kin (by blood, legal adoption or marriage) upon or affecting the Estate of ELIZABETH ANN MACKEIL, who died at Portugal Cove – St. Philips, NL on or about January 18th, 2010, are hereby requested to send particulars thereof in writing, duly attested, to the Registrar Supreme Court, 136 Crosbie Road, Suite 401, St. John's, NL, A1B 3K3, Administrator of the Estate of ELIZABETH ANN MACKEIL, on or before September 30th, 2010, after which date the said Administrator will proceed to distribute the Estate having regard only to the claims of which he then shall have had notice.

DATED at the City of St. John's, in the Province of Newfoundland and Labrador, this 12th day of August, 2010.

Registrar of the Supreme Court
Administrator of the Estate of
Elizabeth Ann MacKeil

ADDRESS FOR SERVICE

Registrar Supreme Court
Suite 401, 136 Crosbie Road
St. John's, NL, A1B 3K3
Tel: (709) 729 4505
Fax: (709) 729-3063

Aug 20

ESTATE NOTICE

IN THE ESTATE of RALPH LIONEL CARBERRY late of the City of Corner Brook, in the Province of Newfoundland and Labrador, Retired Mill Worker, Deceased.

All persons claiming to be creditors of or who have any claims or demands upon or affecting the Estate of RALPH LIONEL CARBERRY, late of the City of Corner Brook, in the Province of Newfoundland and Labrador, deceased, are hereby requested to send particulars of the same in writing, duly attested, to the undersigned Solicitors for the Executrix of the Estate on or before the 21st day of September, 2010, after which date the Executrix will proceed to distribute the said Estate having regard only to the claims of which he shall then have had notice.

DATED at the City of Corner Brook, in the Province of Newfoundland and Labrador, this 11th day of August, 2010.

POOLE ALTHOUSE
Solicitors for the Executrix
PER: Melissa May

ADDRESS FOR SERVICE

P.O. Box 812
49-51 Park Street
Corner Brook, NL
A2H 6H7
Tel: (709) 634-3136
Fax: (709) 634-8247/9815

Aug 20



THE NEWFOUNDLAND AND LABRADOR GAZETTE

PART II

SUBORDINATE LEGISLATION FILED UNDER THE STATUTES AND SUBORDINATE LEGISLATION ACT

Vol. 85

ST. JOHN'S, FRIDAY, AUGUST 20, 2010

No. 33

NEWFOUNDLAND AND LABRADOR


REGULATIONS

NLR 68/10

NLR 69/10

NLR 70/10

NLR 71/10



**NEWFOUNDLAND AND LABRADOR
REGULATION 68/10**

Endangered Species List Regulations (Amendment)
under the
Endangered Species Act
(O.C. 2010- 288)

(Filed August 13, 2010)

Under the authority of section 7 of the *Endangered Species Act*, the Minister of Environment and Conservation, with the approval of the Lieutenant-Governor in Council, makes the following regulations.

Dated at St. John's, August 11, 2010.

Charlene Johnson
Minister of Environment and Conservation

Gary Norris
Clerk of the Executive Council

REGULATIONS

Analysis


1. Sch. A Amdt.

NLR 57/02
as amended

1. Schedule A of the *Endangered Species List Regulations* is amended by

- (a) adding immediately before the species "Piping Plover - *Charadrius melodus*", the species "Mackenzie's Sweetvetch - *Hedysarum boreale* subsp. *mackenzii*" and the species "Northern Bog Aster - *Symphyotrichum boreale*"; and
- (b) adding immediately before the species "Red Crossbill (percna) - *Loxia curvirostra percna*" the species "Rattlesnakeroot - *Prenanthes racemosa*".

©Earl G. Tucker, Queen's Printer



**NEWFOUNDLAND AND LABRADOR
REGULATION 69/10**

Town of Trinity Bay North Order, 2010
under the
Municipalities Act, 1999
(OC 2010-229)

(Filed August 13, 2010)

Under the authority of sections 3, 6 and 12 of the *Municipalities Act, 1999*, the Lieutenant-Governor in Council makes the following Order.

Dated at St. John's, August 11, 2010.

Gary Norris
Clerk of the Executive Council

ORDER

Analysis

- | | |
|---------------------------|-------------------------|
| 1. Short title | 6. Boundaries |
| 2. Annexation | 7. Town disincorporated |
| 3. Assets and liabilities | 8. Repeal |
| 4. Town continued | 9. Effective date |
| 5. Town council continued | |

Schedule

Short title

1. This order may be cited as the *Trinity Bay North Order, 2010*.

Annexation	2. The Town of Little Catalina is annexed to the Town of Trinity Bay North.
Assets and liabilities	3. All assets and liabilities of the Town of Little Catalina are assumed by the Town of Trinity Bay North.
Town continued	4. The Town of Trinity Bay North is continued as a town.
Town council continued	5. The town council of the Town of Trinity Bay North is continued as a town council.
Boundaries	6. The boundaries of the Town of Trinity Bay North are as set out in the Schedule.
Town disincorporated	7. The Town of Little Catalina, as established in the <i>Town of Little Catalina Order, Consolidated Newfoundland and Labrador Regulation 274/96</i>, is disincorporated and the Order is repealed.
Repeal	8. The <i>Town of Trinity Bay North Order, Newfoundland and Labrador Regulation 125/04</i>, is repealed.
Effective date	9. This Order shall come into force on October 1, 2010.

Schedule

Beginning at a point on the eastern shoreline of Trinity Bay, that point being the high water mark of a small cove called Southern Bight;

Then north $87^{\circ} 59' 49''$ west, 2,124 metres, more or less, to a high point;

Then north $21^{\circ} 20' 3''$ west, 2,178 metres, more or less, to the eastern-most extremity of an unnamed pond;

Then north $2^{\circ} 55' 35''$ west, 3,168 metres, more or less, to a point on a brook on the southern shoreline of an unnamed pond, that point being 444 metres, more or less east of the dam on the eastern side of Long Pond;

Then north $36^{\circ} 28' 57''$ east, 3,115 metres, more or less, to the northern extremity of Lookout Pond;

Then running north 31° west 1,900 metres, more or less;

Then running north 60° east 2,900 metres, more or less;


Then due east a distance of 1,750 metres, more or less;

Then running south 11° east 2,950 metres, more or less, to a point at high water mark on the northern shoreline of Trinity Bay;

Then in a southerly direction along the sinuosities of the shoreline at high water mark passing Cuckold Head, Little Catalina Harbour, Rowland Head, Shepherd Point, Shepherd Cove, Goodland Point, Catalina Harbour, Courages Point, Port Union, Southeast Cove, Burnt Point, Black Cove, Melrose Harbour, and Melrose Point to the point of beginning.

All bearings refer to grid north and as with distances given are subject to approximation as delineated on the 1:50000 National Topographic (Digital) Mapping.

©Earl G. Tucker, Queen's Printer



**NEWFOUNDLAND AND LABRADOR
REGULATION 70/10**

*Order Respecting Councillors of the
Town of Trinity Bay North
under the
Municipalities Act, 1999*

(Filed August 13, 2010)

Under the authority of subsection 11(2) of the *Municipalities Act, 1999*, I make the following Order.

Dated at St. John's, July 9, 2010.

Dianne Whalen
Minister of Municipal Affairs

ORDER

Analysis

- | | |
|----------------|--------------------------------------|
| 1. Short title | 2. Increase in number of councillors |
|----------------|--------------------------------------|


Short title

1. This Order may be cited as the *Order Respecting Councillors of the Town of Trinity Bay North*.

Increase in number of councillors

2. The number of persons to serve as councillors of the Town of Trinity Bay North is increased from 7 to 9.

©Earl G. Tucker, Queen's Printer



**NEWFOUNDLAND AND LABRADOR
REGULATION 71/10**

*Newfoundland and Labrador T'Railway Provincial Park
Proclamation (Amendment)
under the
Provincial Parks Act*

(Filed August 13, 2010)

Under the authority of subsection 4(2) of the *Provincial Parks Act*, I make the following Order.

Dated at St. John's, August 12, 2010.

Charlene Johnson
Minister of Environment and Conservation

ORDER

Analysis

1. Sch. Amdt.

NLR 93/97 as
amended

1. The *Newfoundland and Labrador T'Railway Provincial Park Proclamation* is amended by adding at the end of the Schedule the following:

The area described in this Schedule is decreased by removing the following parcel of land:

All that piece or parcel of land situate and being south of Fowlers Road in the Town of Conception Bay South in the Electoral District of Conception Bay South, abutted and bounded as follows:

Beginning at a point along Fowlers Road, that point having NAD 83 grid coordinates of north 5,265,212.946 metres and east 309,673.465 metres;

Then running by land of the T'Railway Provincial Park, south 16° 50'00" west, 26.467 metres, south 18° 39' 00" west, 19.248 metres, north 64° 12' 57" west, 9.000 metres;

Then turning and running by land of Fredrick Norman, north 17° 52' 39" east, 46.806 metres;

Then turning and running along Fowlers Road, south 57° 5' 00" east, 9.000 metres;

More or less to the point of beginning and containing an area of 0.0415 hectares.

All bearings refer to the meridian of 53° west longitude of the modified Transverse Mercator Projection.

©Earl G. Tucker, Queen's Printer

Index

PART I

Lands Act – Notice	295
Mineral Act – Notice	293
Quieting of Titles Act – Notice	296
Trustee Act – Notices	298
Urban and Rural Planning Act – Notices	295

PART II

CONTINUING INDEX OF SUBORDINATE LEGISLATION

Title of Act and Subordinate Legislation made thereunder	CNLR or NL Reg.	Amendment	NL Gazette Date & Page No.
Endangered Species Act			
Endangered Species List Regulations (Amdt.)	NLR 68/10	Amends NLR 57/02 Sch A Amdt.	Aug 20/10 p.411
Municipalities Act, 1999			
Town of Trinity Bay North Order, 2010	NLR 69/10	R & S NLR 125/04	Aug 20/10 p.413
Order Respecting Councillors of the Town of Trinity Bay North	NLR 70/10	New	Aug 20/10 p.417
Provincial Parks Act			
Newfoundland and Labrador T' Railway Provincial Park Proclamation (Amdt.)	NLR 71/10	Amends NLR 93/97 Sch Amdt.	Aug 20/10 p.419

The Newfoundland and Labrador Gazette is published from the office of Earl G. Tucker, Queen's Printer.

Copy for publication must be received before **Friday, 4:30 p.m.**, seven days before publication, to ensure inclusion in next issue.

Advertisements should be typewritten or printed legibly, separate from covering letter. Number of insertions required must be stated and the names of all signing officers typewritten or printed.

Copy may be mailed to the address below, faxed to (709) 729-1900 or emailed to queensprinter@gov.nl.ca.

Advertising rates are available upon request. Subscription rate for *The Newfoundland and Labrador Gazette* is \$125.00 for 52 weeks plus applicable tax (\$131.25). Weekly issues of \$3.00 per copy, plus tax payable in advance.

All cheques, money orders, etc., should be made payable to THE NEWFOUNDLAND EXCHEQUER ACCOUNT and all correspondence should be addressed to: Office of the Queen's Printer, P. O. Box 8700, Ground Floor, East Block, Confederation Building, St. John's, NL A1B 4J6. Telephone (709) 729-3649. Fax: (709) 729-1900.

Web Site: <http://www.gs.gov.nl.ca/printer/index.html>

**Place your order by contacting:
Office of The Queen's Printer
Confederation Building, East Block
St. John's, NL A1B 4J6
Telephone: (709) 729-3649 Fax: (709) 729-1900
email: queensprinter@gov.nl.ca**

**Government Information Product
Publication Rate Mail**

G.S.T. # R107442683

All requests for Subscription and Legislation MUST be prepaid.