



THE NEWFOUNDLAND AND LABRADOR GAZETTE

PART I

PUBLISHED BY AUTHORITY

Vol. 87	ST. JOHN'S, FRIDAY, JUNE 22, 2012	No. 25
---------	-----------------------------------	--------

MINERAL ACT

NOTICE

Published in accordance with section 62 of CNLR 1143/96 under the *Mineral Act*, cM-12, RSNL 1990 as amended.

Mineral rights to the following mineral licenses have reverted to the Crown:

Mineral License	010990M
Held by	SVB Nickel Company Ltd
Situate near	Adlatok River
On map sheet	13M/08 13N/05 13M/09 13N/12

Mineral License	017465M
Held by	Messina Minerals Inc.
Situate near	Victoria River, Central NL
On map sheet	12A/10

A portion of license	016014M
Held by	Keats, Allan E. T.
Situate near	Summerford, Central NL
On map sheet	02E/07 02E/10

more particularly described in an application on file at Department of Natural Resources

Mineral License	009252M
Held by	Noel, Nathaniel
Situate near	Northwest Gander River, Central NL
On map sheet	02D/11 02D/12

A portion of license	017758M
Held by	Cornerstone Resources Inc.
Situate near	Long Lake, Central NL
On map sheet	12A/06

more particularly described in an application on file at Department of Natural Resources

Mineral License	013168M
Held by	Alterra Resources Inc.
Situate near	Great Gull Lake, Central NL
On map sheet	12H/01

Mineral License	013427M
Held by	Crosshair Energy Corporation
Situate near	Otter Lake
On map sheet	13K/03

Mineral License	013428M
Held by	Celtic Minerals Ltd
Situate near	Tasisuak Lake
On map sheet	14D/11 14D/10

Mineral License	017459M
Held by	Ryan, Kevin
Situate near	Long Gully, Avalon Peninsula
On map sheet	01N/06

Mineral License	018750M
Held by	Benton Resources Corp.
Situate near	Alliger Lake
On map sheet	14E/01

Mineral License	017357M
Held by	Eagleridge Minerals Ltd.
Situate near	Wild Bight, Central NL
On map sheet	02E/12

Mineral License	017378M
Held by	Noel, E. Michele
Situate near	Twin Ponds, West of White Bay
On map sheet	12H/11

Mineral License	018597M
Held by	Bayswater Ventures Corp.

Situate near On map sheet	Kaipokok River 13K/07 13K/10
Mineral License Held by Situate near On map sheet	018615M Northcott, Edwin White Bear Bay, Southern NL 11P/14
Mineral License Held by Situate near On map sheet	018619M Hurley, Peter Saltwater Pond, White Bay Area 12H/10
Mineral License Held by Situate near On map sheet	018626M Benoit, Joan Marie Crooked Lake, Western NL 12B/09
Mineral License Held by Situate near On map sheet	018629M Gosine, Tom Third Pond Area, Central NL 02E/02
Mineral License Held by Situate near On map sheet	018630M Gosine, Tom Third Pond Area, Central NL 02E/02
Mineral License Held by Situate near On map sheet	018631M Gosine, Tom South Pond Area, Central NL 02E/02
Mineral License Held by Situate near On map sheet	018635M Quinlan, Eddie Rocky Pond Area, Central NL 02E/02
Mineral License Held by Situate near On map sheet	018636M Quinlan, Eddie Bellmans Pond Area, Central NL 02E/02
Mineral License Held by Situate near On map sheet	018637M Quinlan, Marilyn Bellmans Pond Area, Central NL 02E/02
Mineral License Held by Situate near On map sheet	018639M Brushett, Jeffery Petit Forte, Burin Peninsula 01M/07
A portion of license Held by Situate near On map sheet	018972M Altius Resources Inc. Pangertok Inlet 14L/06
more particularly described in an application on file at Department of Natural Resources	
A portion of license Held by Situate near On map sheet	018979M Altius Resources Inc. Siugak Brook 14E/10
more particularly described in an application on file at Department of Natural Resources	

The lands covered by this notice except for the lands within Exempt Mineral Lands, the Exempt Mineral Lands being

described in CNLR 1143/96 and NLR 71/98, 104/98, 97/00, 36/01, 31/04, 78/06, 8/08 and 28/09 and outlined on 1:50 000 scale digital maps maintained by the Department of Natural Resources, will be open for staking after the hour of 9:00 a.m. on the 32nd clear day after the date of this publication.

DEPARTMENT OF NATURAL RESOURCES

Jim Hinchey, P.Geo
Manager - Mineral Rights

File #s 774: 0652, 2331, 4673, 5063, 5228, 8023, 8260, 8261, 9384;

775: 0137, 0904, 0923, 1935, 1953, 1957, 1962, 1965, 1966, 1967, 1971, 1972, 1973, 1975, 2271, 2278

June 22

URBAN AND RURAL PLANNING ACT, 2000

**NOTICE OF REGISTRATION
CITY OF MOUNT PEARL
MOUNT PEARL DEVELOPMENT
REGULATIONS 2010
AMENDMENT NO. 2, 2012
(15, 17, 19, AND 21 SIMCOE DRIVE RMD
REZONING AMENDMENT)**

TAKE NOTICE that the CITY OF MOUNT PEARL Development Regulations 2010 Amendment No. 2, 2012, adopted by Council on the 6th day of March, 2012, has been registered by the Minister of Municipal Affairs.

In general terms, the purpose of the proposed amendment is to rezone the properties at 15, 17, 19, and 21 Simcoe Drive from RSU-3 to RMD to provide Council with the authority to permit single family dwellings with or without subsidiary apartments at these properties with a minimum frontage of 15 metres.

The Development Regulations Amendment No. 2, 2012, comes into effect on the day that this notice is published in *The Newfoundland and Labrador Gazette*. Anyone who wishes to inspect a copy of this Amendment may do so at the Mount Pearl City Hall, 3 Centennial Street, during normal working hours.

CITY OF MOUNT PEARL

Per: Michele Peach, Chief Administrative Officer

June 22

**NOTICE OF REGISTRATION
CITY OF MOUNT PEARL
CITY PLAN 2010 AMENDMENT NO. 1, 2012
MOUNT PEARL DEVELOPMENT REGULATIONS
2010 AMENDMENT NO. 5, 2012
(291 OLD PLACENTIA ROAD OFFICE
BUILDINGS AMENDMENT)**

TAKE NOTICE that the CITY OF MOUNT PEARL City Plan 2010 Amendment No.1, 2012 and Development Regulations 2010 Amendment No. 5, 2012, adopted on the 9th day of August, 2011 and approved on the 17th day of April, 2012, has been registered by the Minister of Municipal Affairs.

In general terms, the purpose of Mount Pearl City Plan 2010 Amendment No.1, 2012 is to redesignate the property at 291 Old Placentia Road to accommodate a proposal to occupy the property for a medical professional use.

In general terms, the purpose of Mount Pearl Development Regulations 2010 Amendment No. 5, 2012 is to rezone the property at 291 Old Placentia Road to accommodate a proposal to occupy the property for a medical professional use.

The Mount Pearl City Plan 2010 Amendment No.1, 2012 and Mount Pearl Development Regulations 2010 Amendment No. 5, 2012, come into effect on the day that this notice is published in *The Newfoundland and Labrador Gazette*. Anyone who wishes to inspect a copy of this Amendment may do so at the Mount Pearl City Hall, 3 Centennial Street, during normal working hours.

CITY OF MOUNT PEARL
Per: Michele Peach, Chief Administrative Officer

June 22

**NOTICE OF REGISTRATION
TOWN OF ARNOLD'S COVE
MUNICIPAL PLAN
AMENDMENT NO. 4, 2012 AND
DEVELOPMENT REGULATIONS
AMENDMENT NO. 4, 2012**

TAKE NOTICE that the TOWN OF ARNOLD'S COVE Municipal Plan Amendment No. 4, 2012 and Development Regulations Amendment No. 4, 2012 adopted on the 20th day of March, 2012 and approved on the 9th day of May, 2012, have been registered by the Minister of Municipal Affairs.

The purpose of these amendments is:

To provide for increased flexibility in the array of permitted and discretionary uses in the Mixed Development designation and zone, and amends the provisions regarding open storage in the Mixed Development Zone;

To accommodate apartments or suites attached to a non-residential building as a permitted use, and allow apartment buildings and double dwellings as discretionary uses within the commercial zone.

The Municipal Plan Amendment No. 4, 2012, and Development Regulations Amendment No. 4, 2012 come into effect on the day that this notice is published in *The Newfoundland and Labrador Gazette*.

Anyone who wishes to inspect a copy of the Arnold's Cove Municipal Plan Amendment No. 4, 2012 and Development Regulations Amendment No. 4, 2012 may do so at the Arnold's Cove Town Office during normal working hours.

TOWN OF ARNOLD'S COVE
Wayne Slade, Town Clerk/Manager

June 22

**NOTICE OF REGISTRATION
TOWN OF WITLESS BAY
MUNICIPAL PLAN
AMENDMENT No. 11, 2011, and
DEVELOPMENT REGULATIONS
AMENDMENT No. 12, 2011**

TAKE NOTICE that the TOWN OF WITLESS BAY Municipal Plan Amendment No. 11, 2011, and Development Regulations Amendment No. 12, 2011, as adopted by Council on the 15th day of November, 2011, has been registered by the Minister of Municipal Affairs.

In general terms, Municipal Plan Amendment No. 11, 2011, will re-designate an area of land to the rear of Fisherman's Road and Northside Track Road, from Rural to Residential.

Development Regulations Amendment No. 12, 2011, will re-zone the same area of land from Rural to Residential.

The TOWN OF WITLESS BAY Municipal Plan Amendment No. 11, 2011, and Development Regulations Amendment No. 12, 2011, comes into effect on the day that this notice is published in *The Newfoundland and Labrador Gazette*. Anyone who wishes to inspect a copy of the TOWN OF WITLESS BAY Municipal Plan Amendment No. 11, 2011, and Development Regulations Amendment No. 12, 2011, may do so at the Town Office, Witless Bay during normal working hours.

TOWN OF WITLESS BAY
Geraldine Caul, Town Clerk

June 22

LANDS ACT

**NOTICE OF INTENT
Lands Act, c36, SNL 1991, as amended**

NOTICE IS HEREBY given that LOUIS BRIFFETT of Glovertown, NL intends to apply to the Department of Environment and Conservation, two months from the publication of this Notice, to acquire title, pursuant to Section 7(2) of the said Act, to that piece of Crown land situated within fifteen (15) metres of the waters of Alexander Bay, in the Electoral District of Terra Nova for the purpose of commercial development The land is described as follows:

*Bounded on the North by Alexander Bay
for a distance of 3.751 metres;
Bounded on the East by property of Louis Briffett*

*for a distance of 25.455 metres;
Bounded on the South by Route 310, Main Street,
for a distance of 5.8 metres;
Bounded on the West by property of Elvis Feltham
for a distance of 29.598 metres;
and containing an area of
approximately 103 square metres.*

Any person wishing to object to the application must file the objection, in writing, within one month from the publication of this Notice, with reasons for it, to the Minister of Environment and Conservation, and mail to the nearest Regional Lands Office:

c/o Eastern Regional Lands Office, P.O. Box 8700, 5 Mews Place, St. John's, NL, A1B 4J6.

c/o Central Regional Lands Office, P.O. Box 2222, Gander, NL, A1V 1L7.

c/o Western Regional Lands Office, P.O. Box 2006, Noton Building, Corner Brook, NL, A2H 6J8.

c/o Labrador Regional Lands Office, P.O. Box 3014, Station "B", Happy Valley-Goose Bay, NL, A0P 1E0.

For further information on the proposed application, please contact: LOUIS BRIFFETT (709) 533-6028 or (709) 533-2539.

June 22

QUIETING OF TITLES ACT

2012 01 G 3369 IN THE SUPREME COURT OF NEWFOUNDLAND AND LABRADOR TRIAL DIVISION

IN THE MATTER OF an Application of THOMAS GOULDING and MURIEL GOULDING of the City of Corner Brook in the Province of Newfoundland and Labrador;

AND

IN THE MATTER OF the *Quieting of Titles Act*, cQ-3, of the RSNL 1990, and amendments thereto;

AND

IN THE MATTER OF a piece or parcel of land situate and being at Main Road, in the Town of Trepassey, in the Province of Newfoundland and Labrador.

NOTICE OF APPLICATION UNDER THE *QUIETING OF TITLES ACT*, cQ-3, RSNL, 1990, AND ALL AMENDMENTS THERETO.

NOTICE IS HEREBY GIVEN to all parties that THOMAS GOULDING and MURIEL GOULDING have applied to the Supreme Court of Newfoundland and Labrador, Trial

Division, to have their title to all that piece or parcel of land situate and being on the Main Road, in the Town of Trepassey, in the Province of Newfoundland and Labrador, and being more particularly described in the Schedule hereunto attached and marked "A", of which they claim on their behalf to be the owners, investigated and they request a declaration that THOMAS GOULDING and MURIEL GOULDING are the legal and beneficial owners in possession and the said parcel of land and the Court has ordered that Notice of this Application be published as required by the above named Act.

All persons having title adverse to the title claimed by THOMAS GOULDING and MURIEL GOULDING shall file in the Registry of the Supreme Court of Newfoundland and Labrador particulars of such adverse claim and serve these particulars, together with an Affidavit verifying same, on the undersigned Solicitors for the Applicants on or before the 23rd day of July, 2012, after which date no party having any claim shall be permitted to file same or be heard except by special leave of the Court and subject to such conditions as the Court may deem just.

All such adverse claims shall then be investigated in such manner as the said Supreme Court may direct.

DATED at St. John's, Newfoundland and Labrador, this 14th day of June, 2012.

GOODLAND O' FLAHERTY
Solicitors for the Applicants
PER: David Goodland

ADDRESS FOR SERVICE
16 Forest Road, Suite 200
St. John's, NL A1C 2B9

Tel: (709) 722-4779
Fax: (709) 722-4720

SCHEDULE "A"

Thomas Goulding and Muriel Goulding
Trepassey Road, Trepassey, NL

ALL THAT piece or parcel of land situate and being east of Trepassey Road, in the Town of Trepassey, in the Province of Newfoundland and Labrador, bounded and abutted as follows: that is to say, beginning at a point, said point having M.T.M. Grid Co-ordinates (C.M. 53°) [NAD 83] of N 5 177 687.850 and E 276 896.220;

THENCE RUNNING South eighty degrees fifty five, minutes forty nine seconds East (S80°55'49"E), a distance of 45.720 meters by land of Molloy's Auto Body Repairs Limited (R620 F1803) to a point;

THENCE turning and running South two degrees fifty five minutes twenty five seconds West (S02°55'25"W), a distance of 26.520 meters by land of Molloy's Auto Body Repairs Limited (R620 F1803) to a point;

THENCE turning and running South thirteen degrees thirty seven minutes twenty seconds West (S13°37'20"W), a distance of 34.369 meters by land of Loyola McNeill to a point;

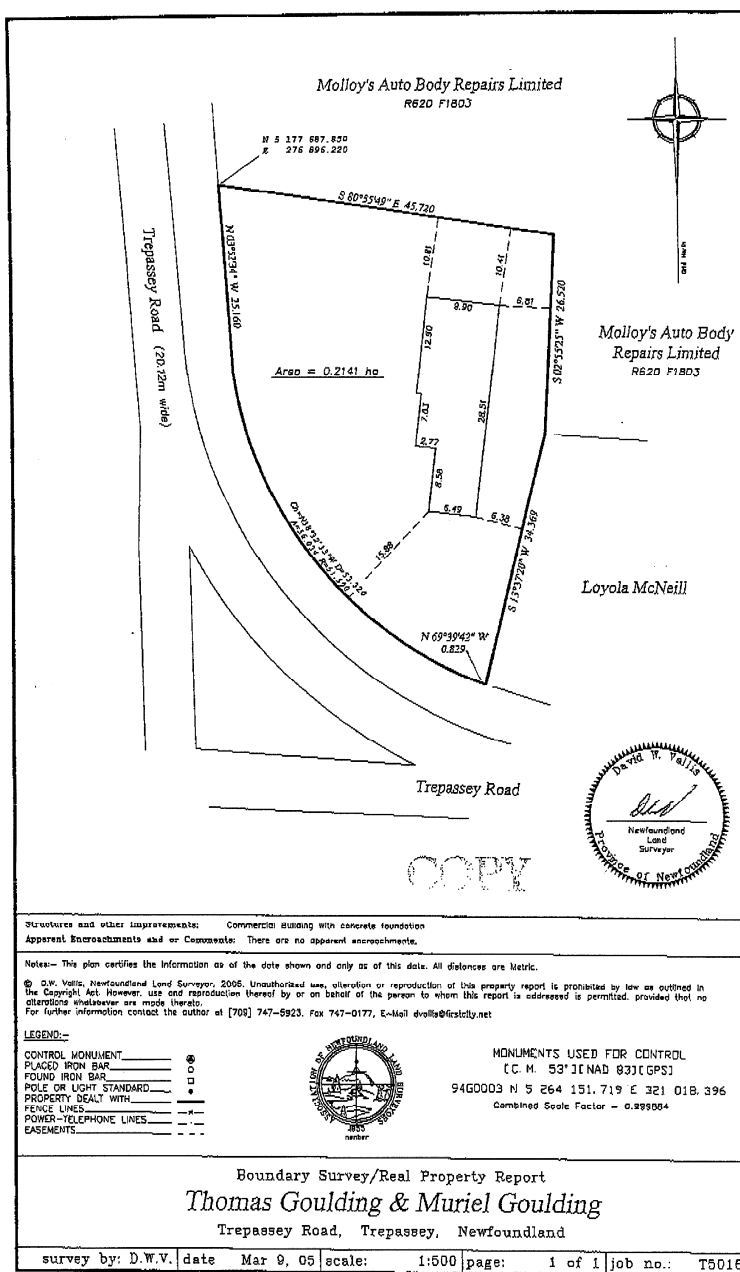
THENCE turning and running North sixty nine degrees thirty nine minutes forty two seconds West (N69°39'42"W), a distance of 0.829 meters by the eastern limit of Trepassey Road (20.12m wide) to a point;

THENCE turning and running along a curve to the right having a radius of 51.590 meters, an arc of 56.034 meters and a chord of North thirty eight degrees thirty two minutes

thirty three seconds West (N38°32'33"W) a distance of 53.320 meters by the eastern limit of Trepassey Road (20.12m wide) to a point;

THENCE turning and running North three degrees fifty two minutes thirty four seconds West (N03°52'34"W), a distance of 25.160 meters by the eastern limit of Trepassey Road (20.12m wide) to the PLACE OF BEGINNING and containing in all an area of 0.2141 hectares as more particularly described and delineated on plan T5016, Mar 9, 2005 hereto annexed.

ALL bearings are referred to Grid North.



2012 06G 0074
IN THE SUPREME COURT OF
NEWFOUNDLAND AND LABRADOR
TRIAL DIVISION (GENERAL)

NOTICE OF APPLICATION UNDER THE *QUIETING OF TITLES ACT*, cQ-3, RSNL 1990.

NOTICE IS HEREBY given to all parties that WENDELL and OLIVE SMITH of the Town of Arnold's Cove, in the District of Bellevue, in the Province of Newfoundland and Labrador, has applied to the Supreme Court of Newfoundland and Labrador, Trial Division, Grand Bank, to have title to all that piece or parcel of property situate at Arnold's Cove, in the Province of Newfoundland and Labrador, which property is more particularly described in Schedule "A" hereto annexed and shown in Schedule "B" hereto annexed.

All bearings aforementioned for which WENDELL and OLIVE SMITH claim to be the owners investigated and for a Declaration that they are the absolute owners in fee simple in possession and the said Wendell and Olive Smith have been ordered to public Notice of Application as required by the above named Act.

All persons having title adverse to the said title claimed by the said WENDELL and OLIVE SMITH shall file in the Registry of the Supreme Court of Newfoundland and Labrador, Trial Division, Grand Bank, particulars of such adverse claim and serve the same together with an Affidavit verifying same on the undersigned Solicitors for the Petitioner on or before the 19th day of July, 2012, after which date no party having claim shall be permitted to file the same or to be heard except by special leave of the Court and subject to such conditions as the Court may deem just.

All such adverse claims shall be investigated then in such manner as the Supreme Court of Newfoundland and Labrador, Trial Division, Grand Bank, may direct.

DATED AT Clarenville, in the Province of Newfoundland and Labrador, this 15th day of June, 2012.

HUGHES AND BRANNAN
Solicitors for the Applicant
PER: James D. Hughes, Q.C.

ADDRESS FOR SERVICE
357 Memorial Drive
Clarenville, NL
A5A 1R8

Tel: (709) 466-3106
Fax: (709) 466-3107

SCHEDULE "A"

OLIVE BENOIT
Job No. 94121

Arnolds Cove NL

ALL THAT piece or parcel of land situated and being at Arnold's Cove, in the Electoral District of Bellevue, in the Province of Newfoundland and Labrador, being more particularly described as follows:

BEGINNING at a point, the said point being distant (13.716) metres as measured on a bearing of north (36) degrees (30) minutes (46) seconds west from Coordinates Monument No. 82G3029 which Monument is on a bearing of north (61) degrees (18) minutes (15) seconds west to Coordinate Monument No. 82G3031;

THENCE running by land of Gordon and Marilyn Lee and by land of Robert Upshall, north (34) degrees (17) minutes (56) seconds east a distance of (39.624) metres;

THENCE running by Crown land, south (55) degrees (42) minutes (23) seconds east, a distance of (28.946) metres;

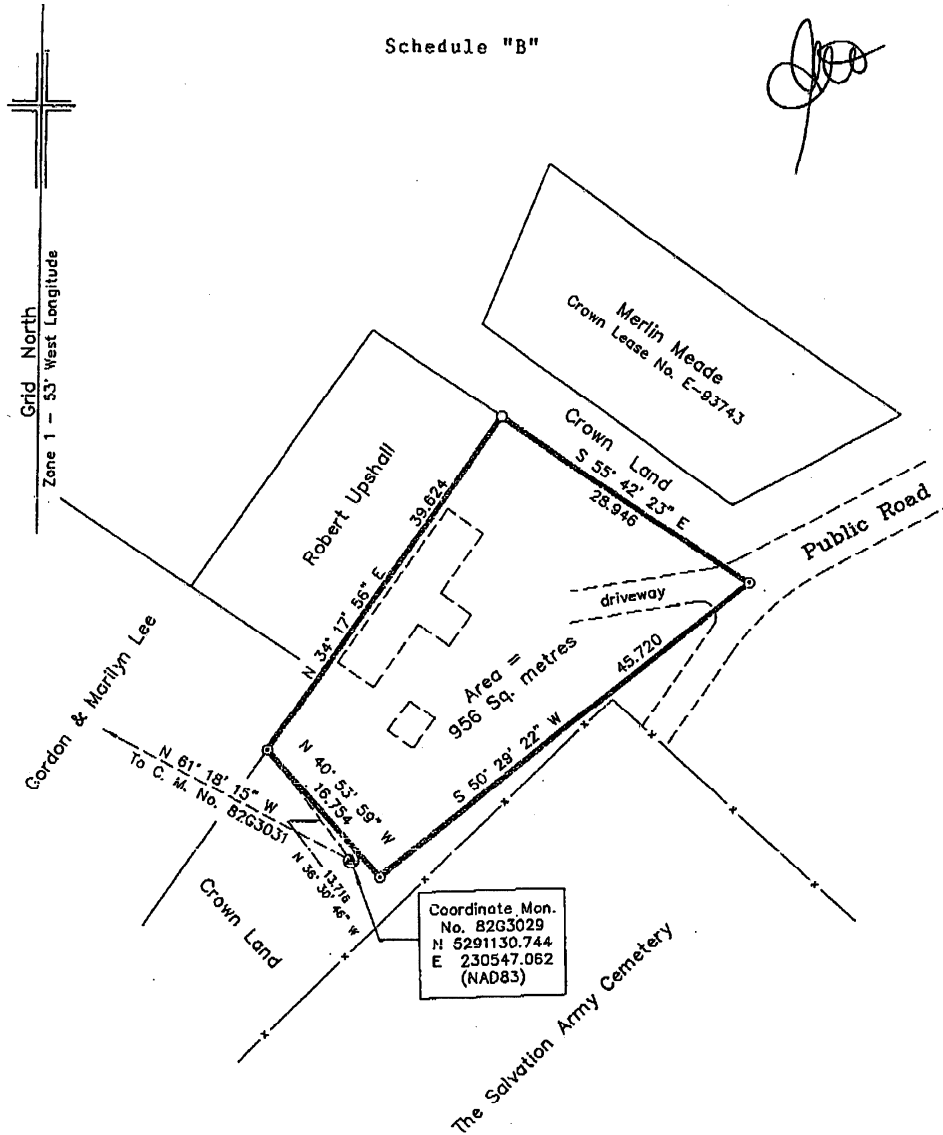
THENCE south (50) degrees (29) minutes (22) seconds west, a distance of (45.720) metres;

THENCE north (40) degrees (53) minutes (59) seconds west, a distance of (16.754) metres, more or less, to the point of beginning and being more particularly shown and delineated on the attached plan;

CONTAINING an area of (956) square metres, more or less;


ALL BEARINGS being referred to the meridian of (53) degree west longitude of the Three Degree Transverse Mercator Projection. (NAD83)

Copyright 1994, A. C. Barrow, NLS
Barrow & Hodder Surveys Ltd.



Notes:

1. Ⓞ..... Capped Iron Bar
○..... Iron Bar
2. Copyright 1994, A. C. Barrow, NLS
Barrow & Hodder Surveys Ltd.



2012 01G2739
IN THE SUPREME COURT OF
NEWFOUNDLAND AND LABRADOR
TRIAL DIVISION (GENERAL)

NOTICE OF APPLICATION UNDER THE *QUIETING*
***OF TITLES ACT*, RSNL 1990, cQ-3.**

NOTICE is hereby given to all parties that Vincent and Jill Spencer of P.O. Box 2086, Northern Arm, Newfoundland and Labrador, A0H 1E0 in the Province of Newfoundland and Labrador, have applied to the Supreme Court of Newfoundland and Labrador, Trial Division (General) in St. John's, to have title to all that piece or parcel of property situate at Northern Arm, Newfoundland and Labrador, in the electoral district of Exploits in the Province of Newfoundland and Labrador, which property is more particularly described in Schedule "A" hereto annexed and shown in Schedule "B" hereto annexed.

ALL BEARINGS aforementioned for which Vincent and Jill Spencer claim to be the owner investigated and for a Declaration that they are the absolute owners in fee simple in possession and the said Vincent and Jill Spencer have been ordered to publish Notice of Application as required be the above named Act.

All persons having title adverse to the said title claimed by the said Vincent and Jill Spencer shall file in the Registry of the Supreme Court of Newfoundland and Labrador, Trial Division (General) at St. John's particulars of such adverse claim and serve the same together with an Affidavit verifying same on the undersigned Solicitors for the Applicants on or before the 13th day of August, 2012, after which date no party having any claim shall be permitted to file the same or to be heard except by special leave of the Court and Subject to such conditions as the Court may deem just.

All such adverse claims shall be investigated then in such manner as the Supreme Court of Newfoundland and Labrador, Trial Division (General), at St. John's may direct.

DATED at St. John's in the Province of Newfoundland and Labrador, this 17th day of June 2012.

OWEN MYERS
Barrister and Solicitor
for the Applicant
PER: Owen Myers

ADDRESS FOR SERVICE:
50 Monkstown Road
St. John's, NL A1C 3T3

Tel: (709) 579-3321
Fax: (709) 579-2860

SCHEDULE "A"

Surveyor: John Keith Renouf

ALL that piece or parcel of land situate and being on the Northeast side of The Old Highway (10.00 metres wide) at Northern Arm, Newfoundland and Labrador, in the electoral district of Exploits, and being bounded and abutted as follow, that is to say:

BEGINNING at a point on the West side of Northern Arm, Bay of Exploits, said point having coordinates of North 5 447 061.314 metres and East 349.200.731 metres in the Modified Three Degree Transverse Mercator Projection for the province of Newfoundland and Labrador, Zone Two;

THENCE running by Crown Land, South 83°41' West, 10.770 metres;

THENCE turning and running by the limit of The Old Highway (10.00 metres wide) along the arc of a counterclockwise curve having an arc length of 121.610 metres and a radius of 213.488 metres on a chord bearing and distance of, North 38°38'12" West, 119.972 metres; thence North 57°15'05" West, 74,375 metres;

THENCE turning and running along the southern shoreline of Muddy Hole Brook, North 72°39'58" East, 11.831 metres;

THENCE turning and running along the southern shoreline of Muddy Hole, for a distance of plus-or-minus 261 metres, on a chord bearing and distance of North 85°58'06" East, 209.151 metres;

THENCE turning and running along the western shoreline of Northern Arm, Bay of Exploits, for a distance of plus-or-minus 193 metres, on a chord bearing and distance of South 25°25'13" West, 161.177 metres; more or less, to the point of commencement, and containing an area of 7694.9 square metres, as shown on the attached plan, Job No. 11 NL0200 dated October 2011.

All bearings are Grid bearings referred to Grid North. All distances are horizontal ground distances.

TRUSTEE ACT

ESTATE NOTICE

IN THE ESTATE OF MARY THORNE, of the City of St. John's, in the Province of Newfoundland and Labrador, Gentlewoman, Deceased.

All persons claiming to be creditors of or who have any claims or demands upon or affecting the estate of MARY THORNE, of the City of St. John's, in the Province of Newfoundland and Labrador, Gentlewoman, Deceased, are hereby requested to send particulars thereof in writing, duly attested, to the undersigned Solicitors for the Executrix of the said Deceased, on or before the 31st day of July, 2012 after which date the Executrix will proceed to distribute the said Estate having regard only to the claims of which they then shall have had notice.

DATED at St. John's, this 13th day of June, 2012.

BENSON BUFFETT PLC INC.
Barristers and Solicitors
PER: Beth A. Sheppard

ADDRESS FOR SERVICE:

Suite 900, Atlantic Place
215 Water Street
P. O. Box 1538
St. John's, NL A1C 5N8

Tel: (709) 570-7237
Fax: (709) 579-2647

June 22



THE NEWFOUNDLAND AND LABRADOR GAZETTE

PART II

SUBORDINATE LEGISLATION

FILED UNDER THE STATUTES AND SUBORDINATE LEGISLATION ACT

Vol. 87

ST. JOHN'S, FRIDAY, JUNE 22, 2012

No. 25

NEWFOUNDLAND AND LABRADOR REGULATION

NLR 54/12



**NEWFOUNDLAND AND LABRADOR
REGULATION 54/12**

Local Service District of Caplin Cove-Southport, 2012
under the
Municipalities Act, 1999

(Filed June 19, 2012)

Under the authority of sections 387 and 390 of the *Municipalities Act, 1999* I make the following Order.

Dated at St. John's, June 19, 2012.

Kevin O'Brien
Minister of Municipal Affairs

ORDER

Analysis

- | | |
|---------------------------------------|-------------------------------------|
| 1. Local service district established | 3. Local service district committee |
| 2. Boundaries | 4. NLR 88/04 Rep. |

Local service district established

1. The area comprising the communities of Southport, Gooseberry Cove, Butter Cove, Little Heart's Ease, Caplin Cove and Long Beach in the Electoral District of Trinity North is established as a local service district by the name of the Local Service District of Caplin Cove-Southport.

Boundaries

2. The boundaries of the local service district shall be the area comprising of each of the communities referred to in section 1.

Local service dis-
trict committee

3. The local service district committee established by Newfoundland and Labrador Regulations 88/04 is continued as the local service district committee to control and manage the affairs of the local service district according to the *Municipalities Act, 1999* and the *Local Service District Regulations*.

NLR 88/04 Rep.

4. The *Local Service District of Caplin Cove-Southport, Newfoundland and Labrador Regulation 88/04*, is repealed.

©William E. Parsons, Queen's Printer

Index

PART I

Lands Act – Notice	233
Mineral Act – Notice	231
Quieting of Titles Act – Notices	234
Trustee Act – Notice	240
Urban and Rural Planning Act, 2000 – Notices	232

PART II

CONTINUING INDEX OF SUBORDINATE LEGISLATION

Title of Act and Subordinate Legislation made thereunder	CNLR or NL Reg.	Amendment	NL Gazette Date & Page No.
Municipalities Act, 1999			
Local Service District of Caplin Cove-Southport, 2012	NLR 54/12	NLR 88/04 Rep.	June 22/12 p. 773

The Newfoundland and Labrador Gazette is published from the office of William E. Parsons, Queen's Printer.

Copy for publication must be received by **Friday, 4:30 p.m.**, seven days before publication date to ensure inclusion in next issue.

Advertisements must be submitted in either PDF format or as a MSWord file. When this is not possible, advertisements must be either typewritten or printed legibly, separate from covering letter. Number of insertions required must be stated and the names of all signing officers typewritten or printed.

Copy may be mailed to the address below, faxed to (709) 729-1900 or emailed to queensprinter@gov.nl.ca.

Advertising rates are available upon request. Subscription rate for *The Newfoundland and Labrador Gazette* is \$125.00 for 52 weeks plus applicable tax (\$131.25). Weekly issues of \$3.00 per copy, plus tax payable in advance.

All cheques, money orders, etc., should be made payable to THE NEWFOUNDLAND EXCHEQUER ACCOUNT and all correspondence should be addressed to: Office of the Queen's Printer, P. O. Box 8700, Ground Floor, East Block, Confederation Building, St. John's, NL A1B 4J6. Telephone (709) 729-3649. Fax: (709) 729-1900.

Web Site: <http://www.gs.gov.nl.ca/prINTER/index.html>

**Place your order by contacting:
Office of The Queen's Printer
Confederation Building, East Block
St. John's, NL A1B 4J6
Telephone: (709) 729-3649 Fax: (709) 729-1900
email: queensprinter@gov.nl.ca**

**Government Information Product
Publication Rate Mail
G.S.T. # R107442683**

All requests for Subscription and Legislation MUST be prepaid.