



THE NEWFOUNDLAND AND LABRADOR GAZETTE

PART I

PUBLISHED BY AUTHORITY

Vol. 87

ST. JOHN'S, FRIDAY, OCTOBER 5, 2012

No. 40

URBAN AND RURAL PLANNING ACT, 2000

NOTICE OF REGISTRATION ST. JOHN'S DEVELOPMENT REGULATIONS AMENDMENT NO. 546, 2012

TAKE NOTICE that the ST. JOHN'S Development Regulations Amendment Number 546, 2012 adopted on the 10th day of September, 2012 has been registered by the Minister of Municipal Affairs.

In general terms, the purpose of Development Regulations Amendment Number 546, 2012 is to rezone property located at Civic Number 653 Southside Road from the Residential Low Density (R1) Zone to the Residential Medium Density (R2) Zone.

This amendment comes into effect on the day that this notice is published in *The Newfoundland and Labrador Gazette*. Anyone who wishes to inspect a copy of the amendment may do so at the Department of Planning, 3rd Floor, St. John's City Hall during regular business hours.

CITY OF ST. JOHN'S
Cliff Johnston, MCIP
Director of Planning

NOTICE OF REGISTRATION ST. JOHN'S DEVELOPMENT REGULATIONS AMENDMENT NO. 547, 2012

TAKE NOTICE that the ST. JOHN'S Development Regulations Amendment Number 547, 2012 adopted on the 10th day of September, 2012 has been registered by the Minister of Municipal Affairs. In general terms, the purpose of Development Regulations Amendment Number 547, 2012 is to ensure that Kennels are constructed and operated in compliance with the *Animal Health and Protection Act*.

This amendment comes into effect on the day that this notice is published in *The Newfoundland and Labrador Gazette*. Anyone who wishes to inspect a copy of the amendment may do so at the Department of Planning, 3rd Floor, St. John's City Hall during regular business hours.

CITY OF ST. JOHN'S
Cliff Johnston, MCIP
Director of Planning

Oct 5

Oct 5

**NOTICE OF REGISTRATION
TOWN OF MARYSTOWN
MUNICIPAL PLAN AMENDMENT NO. 21, 2012
AND
DEVELOPMENT REGULATIONS
AMENDMENT NO. 29, 2012**

TAKE NOTICE that the TOWN OF MARYSTOWN Municipal Plan Amendment No. 21, 2012 and Development Regulations Amendment No. 29, 2012 as adopted on the 3rd day of July, 2012 and approved on the 31st day of July, 2012, have been registered by the Minister of Municipal Affairs.

In general terms the purpose of the Municipal Plan Amendment No. 21 and Development Regulations Amendment No. 29 is to accommodate seasonal residential development off North West Trail and Highway 210 in the North West Brook area by redesignating and rezoning a block of land from Mineral Working to Rural.

The Municipal Plan Amendment No. 21, 2012 and Development Regulations Amendment No. 29, 2012 come into effect on the day that this notice is published in *The Newfoundland and Labrador Gazette*.

Anyone who wishes to inspect a copy of the Marystown Municipal Plan Amendment No. 21, 2012 and Development Regulations Amendment No. 29, 2012 may do so at the Marystown Town Office during normal working hours.

TOWN OF MARYSTOWN
Dennis Kelly, C.A.O.

Oct 5

LANDS ACT

**NOTICE OF INTENT
*Lands Act, c36, SNL 1991, as amended***

NOTICE IS HEREBY given that the TOWN OF FLEUR DE LYS intends to apply to the Department of Environment and Conservation, two months from the publication of this Notice, to acquire title, pursuant to Section 7(2)(a) of the said Act, to that piece of Crown land situated within fifteen (15) metres of the waters of Fleur De Lys Harbour in the Electoral District of Baie Verte-Springdale for the purpose of accommodating a Town Hall and equipment and being more particularly described as follows:

*Bounded on the North by Crown Land
for a distance of 15 metres;
Bounded on the East by Crown Land
for a distance of 30 metres;
Bounded on the South by Crown Land
for a distance of 15 metres;
Bounded on the West by Water's Edge
for a distance of 30 metres;*

*and containing an area of
approximately 450 square metres.*

Any person wishing to object to the application must file the objection, in writing, within one month from the publication of this notice, with reasons for it, to the Minister of Environment and Conservation, and mail to the nearest Regional Lands Office:

(Choose Area Applicable)

c/o Eastern Regional Lands Office, P.O. Box 8700, 5 Mews Place, St. John's, NL A1B 4J6

c/o Central Regional Lands Office, P.O. Box 2222, Gander, NL A1V 1L7

c/o Western Regional Lands Office, P.O. Box 2006, Norton Building, Corner Brook, NL, A2H 5J8

c/o Labrador Regional Lands Office, P.O. Box 3014, Station "B", Happy Valley-Goose Bay, NL AOP 1E0.

For further information on the proposed application, please contact: BARRY THOMSON, Telephone Number (709) 256-7112.

Oct 5

**NOTICE OF INTENT
*Lands Act, c36, SNL 1991, as amended***

NOTICE IS HEREBY given that WALLACE ROBERTS and CATHERINE ROBERTS of Admiral's Beach, NL intends to apply to the Department of Environment and Conservation, two months from the publication of this Notice, to acquire title pursuant to Section 7(2)(a) of the said Act, to that piece of Crown land situated within fifteen (15) metres of the waters of Hermitage Harbour in the Electoral District of Fortune-Cape La Hune for the purpose of commercial shipbuilding and being more particularly described as follows:

*Bounded on the North by Capelin Cove Brook
for a distance of 15.000 metres;
Bounded on the East by the Hermitage Harbour
and Crown Lease No. 131998
for a distance of 94.588 metres
and 30.484 meters respectively;
Bounded on the South by Crown Lease No. 131998
and Ocean Choice International L.P.,
for a distance of 15.000 metres;
Bounded on the West by WALLACE ROBERTS
and CATHERINE ROBERTS
for a distance of 125.127 metres;
and containing an area
of approximately 1875 square metres.*

Any person wishing to object to the application must file the objection in writing, within one month from the publication of this notice, with reasons for it, to the

Minister of Environment and Conservation, and mail to the nearest Regional Lands Office:

(Choose Area Applicable)

c/o Eastern Regional Lands Office, P.O. Box 8700, Howley Building, Higgins Line, St. John's, NL, A1B 4J6.

c/o Central Regional Lands Office, P.O. Box 2222, Gander, NL, A1V 1L7.

c/o Western Regional Lands Office, P.O. Box 2006, Sir Richard Squires Building, Corner Brook, NL, A2H 6J8.

c/o Labrador Regional Lands Office, P.O. Box 3014, Station "B", Happy Valley-Goose Bay, NL, A0P 1E0.

For further information on the proposed application, please contact: JUDE HALL, BENSON BUFFETT PLC INC., Telephone Number (709) 570-7275.

Oct 5

QUIETING OF TITLES ACT

2012 06G 0134 IN THE SUPREME COURT OF NEWFOUNDLAND AND LABRADOR TRIAL DIVISION (General)

NOTICE OF APPLICATION under the *Quieting of Titles Act*, cQ-3, RSNL.

NOTICE IS HEREBY given to all parties that FRANK BARTLETT, of the Town of Trinity, in the District of Trinity North, in the Province of Newfoundland and Labrador, has applied to the Supreme Court, Trial Division, Grand Bank, to have title to all that piece or parcel of property situate at Goose Cove, in the Province of Newfoundland and Labrador, which property is more particularly described in Schedule "A" hereto annexed and shown in Schedule "B" hereto annexed.

ALL BEARINGS aforementioned, for which FRANK BARTLETT claims to be the owner investigated and for a Declaration that he is the absolute owner in fee simple in possession and the said FRANK BARTLETT has been ordered to public Notice of Application as required by the above named Act.

All persons having title adverse to the said title claimed by the said FRANK BARTLETT shall file in the Registry of the Supreme Court of Newfoundland and Labrador, Trial Division, Grand Bank, particulars of such adverse claim and serve the same together with an Affidavit verifying same on the undersigned Solicitors for the Petitioner on or before the 18th day of October, 2012, after which date no party having any claim shall be permitted to file the same or to be heard except by special leave of the Court and subject to such conditions as the Court may deem just.

All such adverse claims shall be investigated then in such manner as the Supreme Court of Newfoundland and Labrador, Trial Division, Grand Bank, may direct.

DATED AT Clarenville, in the Province of Newfoundland and Labrador, this 10th day of September, 2012.

MILLS PITTMAN LAW OFFICES
Solicitors for the Applicant
PER: Corwin Mills, Q.C.

ADDRESS FOR SERVICE:
111 Manitoba Drive
Suite 201
Clarenville, NL A5A 1K2

Tel: (709) 466-2641
Fax: (709) 466-7109

SCHEDULE "A"

All that piece or parcel of land situate and being on the north side of Route 239, in the Community of Goose Cove, Trinity Bay, in the Electoral District of Trinity North being abutted and bounded as follows, that is to say:

BEGINNING at a point on the north side of Route 239 (20 metres wide) said point being a distance of three hundred and twenty five decimal zero zero one metres as measured on a bearing of south sixty degrees zero nine minutes thirty seven seconds west from Crown Land monument 86G6009;

THENCE running along the north side of Route 239 along an arc of a curve on a straight line bearing and distance of north fifty six degrees twenty nine minutes twenty nine seconds west one hundred thirteen decimal zero three eight metres;

THENCE running by a Parking Area north forty degrees twenty two minutes forty one seconds west twelve decimal three six one metres;

Thence running by property of Austin Fleet north forty five degrees thirty six minutes forty two seconds east eighteen decimal six eight one metres;

AND THENCE north fifty six degrees twenty nine minutes twenty one seconds east seventeen decimal one four eight metres;

AND THENCE north sixty two degrees thirty minutes thirty nine seconds east ten decimal two six seven metres;

AND THENCE north eighty three degrees seventeen minutes twenty six seconds east twelve decimal two two one metres;

THENCE running along the south side of the Reservation (10 metres wide) of the waters of Goose Cove south forty five degrees twenty one minutes forty four seconds east seventy four decimal eight three zero metres;

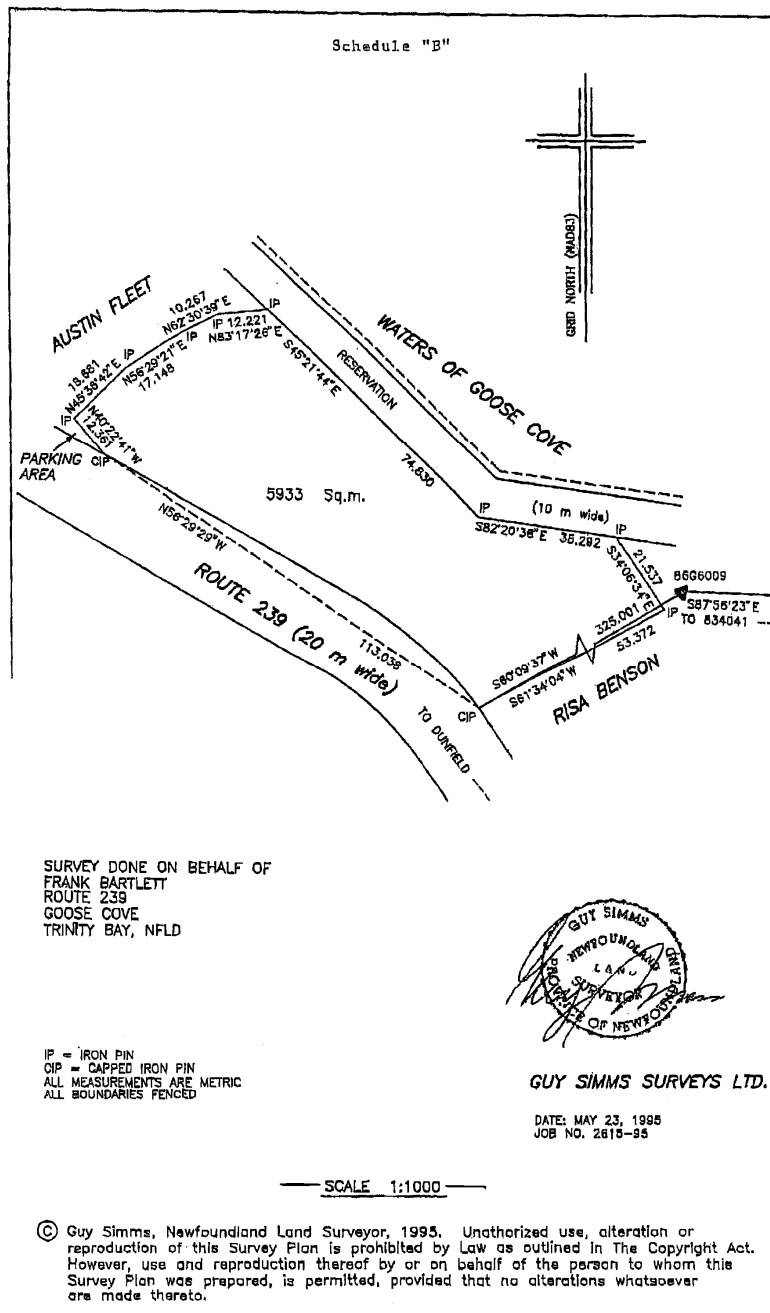
AND THENCE south eighty two degrees twenty minutes thirty eight seconds east thirty five decimal two nine two metres;

Thence running by property of Risa Benson south thirty four degrees zero six minutes thirty four seconds east twenty one decimal five three seven metres;

AND THENCE south sixty one degrees thirty four minutes zero four seconds west fifty three decimal three seven two metres; more or less, to the point of beginning,

Containing in all, an area of 5933 square metres, more or less, which land is more particularly shown and delineated on plan hereto attached,

All bearings being referred to Newfoundland and Labrador Grid North (NAD83).



2012 06G 0135
IN THE SUPREME COURT OF
NEWFOUNDLAND AND LABRADOR
TRIAL DIVISION (General)

ROBERT BOYD COLERIDGE
PARCEL "A"

Trinity, NL

SCHEDULE "A"

NOTICE OF APPLICATION under the *Quieting of Titles Act*, cQ-3, of the RSNL.

NOTICE IS HEREBY given to all parties that BOYD COLERIDGE, of the Town. of Trinity, in the District of Trinity North, in the Province of Newfoundland and Labrador, has applied to The Supreme Court, Trial Division, Grand Bank, to have title to all that piece or parcel of property situate at Trinity, in the Province of Newfoundland and Labrador, which property is more particularly described in Schedules "A" and "B" hereto annexed and shown in Schedule "C" hereto annexed.

ALL BEARINGS aforementioned, for which BOYD COLERIDGE claims to be the owner investigated and for a Declaration that he is the absolute owner in fee simple in possession and the said BOYD COLERIDGE has been ordered to public Notice of Application as required by the above named Act.

All persons having title adverse to the said title claimed by the said BOYD COLERIDGE shall file in the Registry of the Supreme Court of Newfoundland and Labrador, Trial Division, Grand Bank, particulars of such adverse claim and serve the same together with an Affidavit verifying same on the undersigned Solicitors for the Petitioner on or before the 18th day of October, 2012, after which date no party having any claim shall be permitted to file the same or to be heard except by special leave of the Court and subject to such conditions as the Court may deem just.

All such adverse claims shall be investigated then in such manner as the Supreme Court of Newfoundland. Trial Division, Grand Bank, may direct.

DATED AT Clarenville, in the Province of Newfoundland and Labrador, this 10th day of September, 2012.

MILLS PITTMAN LAW OFFICES
Solicitors for the Applicant
PER: Corwin Mills; Q.C.

ADDRESS FOR SERVICE:
111 Manitoba Drive, Suite 201
Clarenville, NL A5A 1K2

Tel: (709) 466-2641
Fax: (709) 466-7109

ALL THAT piece or parcel of land situate and being in the Town of Trinity, in the Electoral District of Trinity North abutted and bounded as follows:

THAT IS TO SAY: Beginning at a point at the Ordinary High Water Mark (O.H.W.M) of the Waters of Trinity Bay (Got's Cove), the said point having coordinates N 5 359 748.96 metres and E 277 343.39 metres of the Three Degree Modified Transverse Mercator Projection (NAD-83) for the Province of Newfoundland and Labrador;

THENCE along the said Ordinary High Water Mark of the Waters of Trinity Bay (Got's Cove) to a point, the said point being distant one hundred and ninety-seven decimal nine nine (197.99) metres as measured on a bearing of north seventy-three degrees nineteen minutes zero zero seconds east (N 73-19-00 E) from the last mentioned point;

THENCE by Crown land south seventy-three degrees forty-seven minutes forty-five seconds east (S 73-47-45 E) fifteen decimal six zero (15.60) metres;

THENCE by property of the BOYD COLERIDGE (Vol. 278-Fol. 112) along the arc of a curve having a radius of one hundred twenty-six decimal two nine (126.29) metres to a point, the said point being distant one hundred and sixty-three decimal seven six (163.76) metres as measured on a bearing of south fifty-three degrees zero nine minutes forty seconds west (S 53-9-40 W) from the last mentioned point;

THENCE by property of the BOYD COLERIDGE (Vol. 278-Fol. 122) north eighty- six degrees fifty-three minutes twenty seconds west (N 86-53-20 W) sixty-six decimal zero six (66.06) metres;

THENCE by property of the BOYD COLERIDGE (Vol. 278-Fol. 112) along the arc of a curve having a radius sixty-two decimal three zero (62.30) metres to a point, the said point being distant twelve decimal seven two (12.72) metres as measured on a bearing of north eighty-three degrees forty-eight minutes thirty seconds west (N 83-48-30 W) from the last mentioned point;

THENCE along the eastern limit of a Right-of-Way north seven degrees zero three minutes fifteen seconds east (N 7-03-15 E) forty decimal nine eight (40.98) metres, more or less to the point of beginning and containing an area of 0.9420 hectares.

All bearings refer to the above mentioned Projection.

ROBERT BOYD COLERIDGE
PARCEL "B"

Trinity, NL

SCHEDULE "B"

ALL THAT piece or parcel of land situate and being in the Town of Trinity, in the Electoral District of Trinity North abutted and bounded as follows:

THAT IS TO SAY: Beginning at a point on the eastern limit of a Right-of-Way, the said point having coordinates N 5 359 693.04 metres and E 277 336.47 metres of the Three Degree Modified Transverse Mercator Projection (NAD-83) for the Province of Newfoundland and Labrador;

THENCE by property of BOYD COLERIDGE (Vol. 278-Fol. 112) along the arc of a curve having a radius of seventy-seven decimal five four (77.54) metres to a point, the said point being distant fourteen decimal one two (14.12) metres as measured on a bearing of south eighty-three degrees fifty-nine minutes fifteen seconds east (S 83-59-15 E) from the last mentioned point;

THENCE by property of BOYD COLERIDGE (Vol. 278-Fol. 112) south eighty-six degrees fifty-three minutes twenty seconds east (S 86-53-20 E) sixty-five decimal six seven (65.67) metres;

THENCE by property of BOYD COLERIDGE (Vol. 278-Fol. 112) along the arc of a curve having a radius of one hundred and forty-one decimal five three (141.53) metres to a point, the said point being distant one hundred and eighty-two decimal seven six (182.76) metres as measured on a bearing of north fifty-three degrees nineteen minutes fifty seconds east (N 53-19-50 E) from the last mentioned point;

THENCE by Crown Land south seventy-three degrees forty-seven minutes forty-five seconds east (S 73-47-45 E) thirty-two decimal six seven (32.67) metres, north eighty-four degrees fifty-one minutes twenty-five seconds east (N 84-51-25 E) forty-six decimal one four (46.14) metres, south five degrees eighteen minutes fifteen seconds east (S 5-18-15 E) two hundred and forty-seven decimal four three (247.43) metres;

THENCE by property of the Town of Trinity along the arc of a curve having a radius of seventy-five decimal five nine (75.59) metres to a point, the said point being distant seventy decimal nine five (70.95) metres as measured on a bearing of south forty-two degrees fifty-four minutes twenty seconds east (S 42-54-20 E) from the last mentioned point;

THENCE by property of the Town of Trinity south three degrees twenty-two minutes fifty seconds east (S 3-22-50 E) seventy-three decimal one zero (73.10) metres;

THENCE by property of the Town of Trinity along the arc of a curve having a radius of forty-seven decimal eight four (47.84) metres to a point, the said point being distant forty-six decimal five seven (46.57) metres as measured on a bearing of south twenty-eight degrees forty-three minutes ten seconds east (S 28-43-10 E) from the last mentioned point;

THENCE by property of Diocesan Synod of Newfoundland (Vol. 194-Fol. 71) south forty-nine degrees twenty minutes fifty-five seconds west (S 49-20-55 W) fourteen decimal eight four (14.84) metres, south fifty-nine degrees thirty-three minutes thirty seconds west (S 59-33-30 W) one hundred and seventeen decimal one eight (117.18) metres;


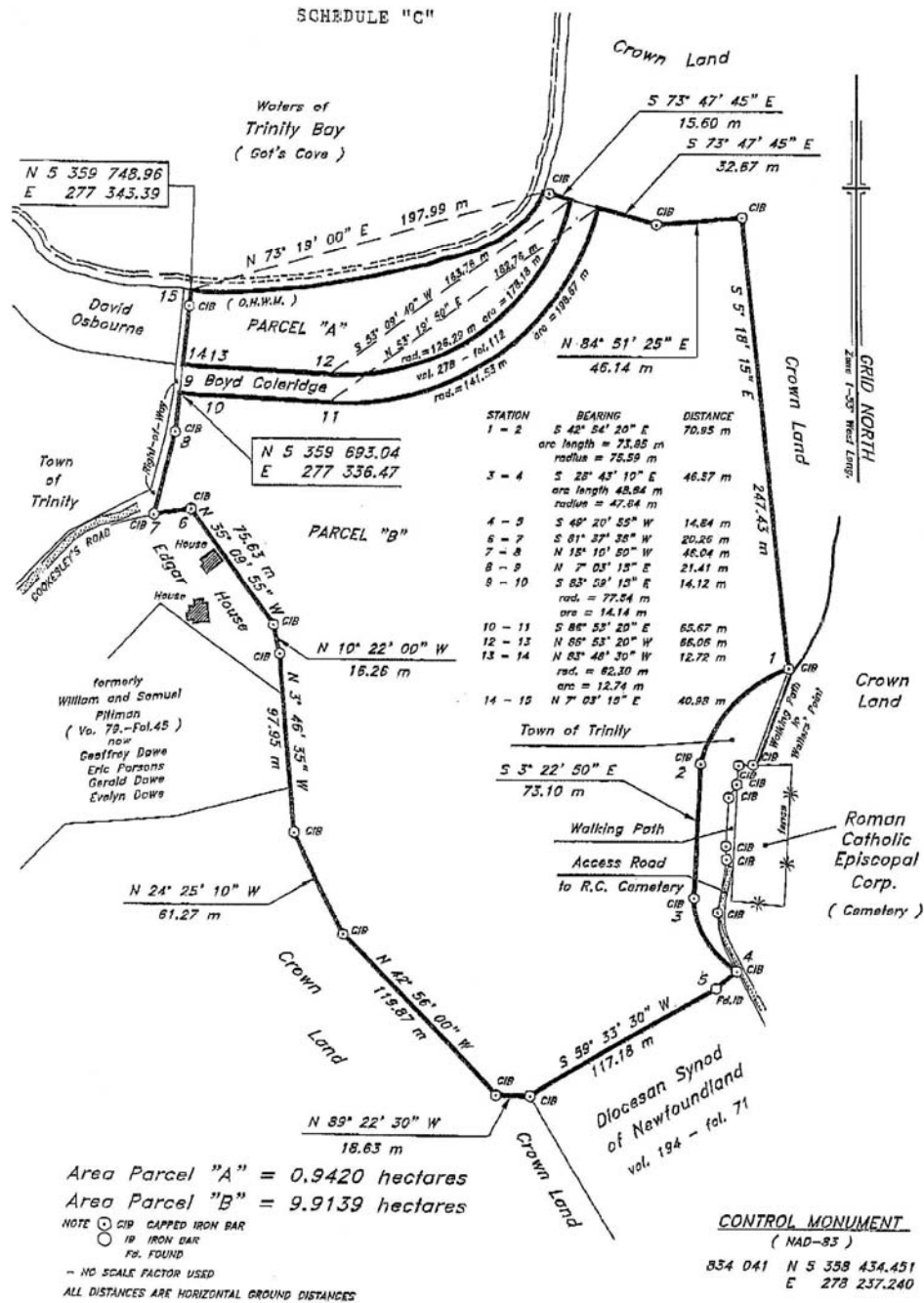
THENCE by Crown Land north eighty-nine degrees twenty-two minutes thirty seconds west (N 89-22-30 W) eighteen decimal six three (18.63) metres, north forty-two degrees fifty-six minutes zero zero seconds west (N 42-56-00 W) one hundred and nineteen decimal six seven (119.67) metres, north twenty-four degrees twenty-five minutes ten seconds west (N 24-25-10 W) sixty-one decimal two seven (61.27) metres;

THENCE by Crown land and by property formerly William and Samuel Pittman (Vol. 79-Fol. 45) now Geoffrey Dawe, Eric Parsons, Gerald Dawe and Evelyn Dawe and by property of Edgar House north three degrees forty-six minutes thirty-five seconds west (N 3-46-35 W) ninety-seven decimal nine five (97.95) metres;

THENCE by property of Edgar House north ten degrees twenty-two minutes zero zero seconds west (N 10-22-00 W) sixteen decimal two six (16.26) metres, north thirty-five degrees zero nine minutes fifty-five seconds west (N 35-09-55 W) seventy-five decimal six three (75.63) metres, south eighty-one degrees thirty-seven minutes thirty-five seconds west (S 81-37-35 W) twenty decimal two six (20.26) metres;

THENCE along the eastern limit of a Right-of-Way north fifteen degrees ten minutes fifty seconds west (N 15-10-50 W) forty-six decimal zero four (46.04) metres, north seven degrees zero three minutes fifteen seconds east (N 7-03-15 E) twenty-one decimal four one (21.41) metres, more or less to the point of beginning and containing all area of 9.9139 hectares.

All bearings refer to the above mentioned Projection.



| | |
|-----------------------------|------------------------------------------------|
| (((CONTROL SURVEYS LTD.))) | |
| NEWFOUNDLAND LAND SURVEYORS | |
| Clareville | 39 MARINE DRIVE, 454 1M5 - Tel: (709) 486-3666 |
| Newfoundland | |
| SURVEY ON BEHALF OF | |
| ROBERT BOYD COLERIDGE | |
| Trinity | Newfoundland |
| SCALE: | 1 : 2500 |
| DATE: | August 7, 2012 |
| JOB No.: | 2012-255 |
| SURVEY BY: | J.D.B. |

2012 01G 4796
IN THE SUPREME COURT OF
NEWFOUNDLAND AND LABRADOR
TRIAL DIVISION

Tel: (709) 739-8585
Fax: (709) 739-8151

SCHEDULE "A"

**IN THE MATTER OF the *Quieting of Titles Act*. cQ-3,
RSNL**

AND IN THE MATTER OF all that piece or parcel of land situate and being on the western side of Emeraldvale Road, Makinsons, in the Province of Newfoundland and Labrador, Canada

AND IN THE MATTER OF an Application of ELIZABETH M. REID.

NOTICE OF APPLICATION UNDER THE *QUIETING OF TITLES ACT*, RSNL 1990, cQ-3, AS AMENDED.

NOTICE IS HEREBY given to all parties that ELIZABETH MAY REID has applied to the Supreme Court of Newfoundland and Labrador, Trial Division, in the Judicial Centre of St. John's, to have the title to ALL THAT piece or parcel of land situate and being on the western side of Emeraldvale Road, Makinsons, in the Province of Newfoundland and Labrador, Canada, and being more particularly described in the Schedule marked "A" annexed hereto of which parcel she claims to be the owner, investigated and for a declaration that she is the absolute owner thereof. All persons having a claim adverse to this title claimed by the Petitioner shall file in the Registry of the Supreme Court, Trial Division, Judicial Centre of St. John's, at the Court House Building, Duckworth Street, St. John's, Newfoundland and Labrador, Canada, A1C 5M3, particulars of such adverse claim and serve the same together with an Affidavit verifying the same on the undersigned Solicitor for the Petitioner on or before the 2nd day of November, 2012, after which date no party having any claim shall be permitted to file the same or to be heard except by special leave of the Court and subject to such conditions as the Court may deem just. All such adverse claims shall then be investigated in such manner as the Supreme Court of Newfoundland and Labrador, Trial Division, may direct.

DATED at St. John's, Newfoundland and Labrador, this 25th day of September, 2012.

LEARMONTH, DUNNE & BOULOS
Solicitors for the Petitioner
PER: Joseph F. Boulos

ADDRESS FOR SERVICE:
Suite 804, TD Place
140 Water Street, P.O. Box 700
St. John's, NL A1C 5L4

| DESCRIPTION | |
|------------------|---------------|
| Emeraldvale Road | Makinsons, NL |

ALL THAT piece or parcel of land situate and being on the western side of Emeraldvale Road, at Makinsons, Newfoundland and Labrador, in the electoral district of Harbour Main and being bounded and abutted as follows, that is to say:

BEGINNING at a point on the western side of Emeraldvale Road (30.48 m Wide), said point having coordinates of North 5 264 216.693 metres, East 282 225.567 metres in the Modified Three Degree Transverse Mercator Projection for the province of Newfoundland and Labrador, Zone One;

THENCE running along the western side of Emeraldvale Road, on a chord bearing and distance of South 16° 18' 26" West, 709.148 metres;

THENCE turning and running along the land of Walter Hale, Registration No. 15805, North 54° 25' 45" West, 32.760 metres; thence North 50° 09' 54" West, 28.371 metres; thence North 58° 59' 19" West, 28.618 metres; thence turning South 60° 29' 08" West, 42.098 metres;

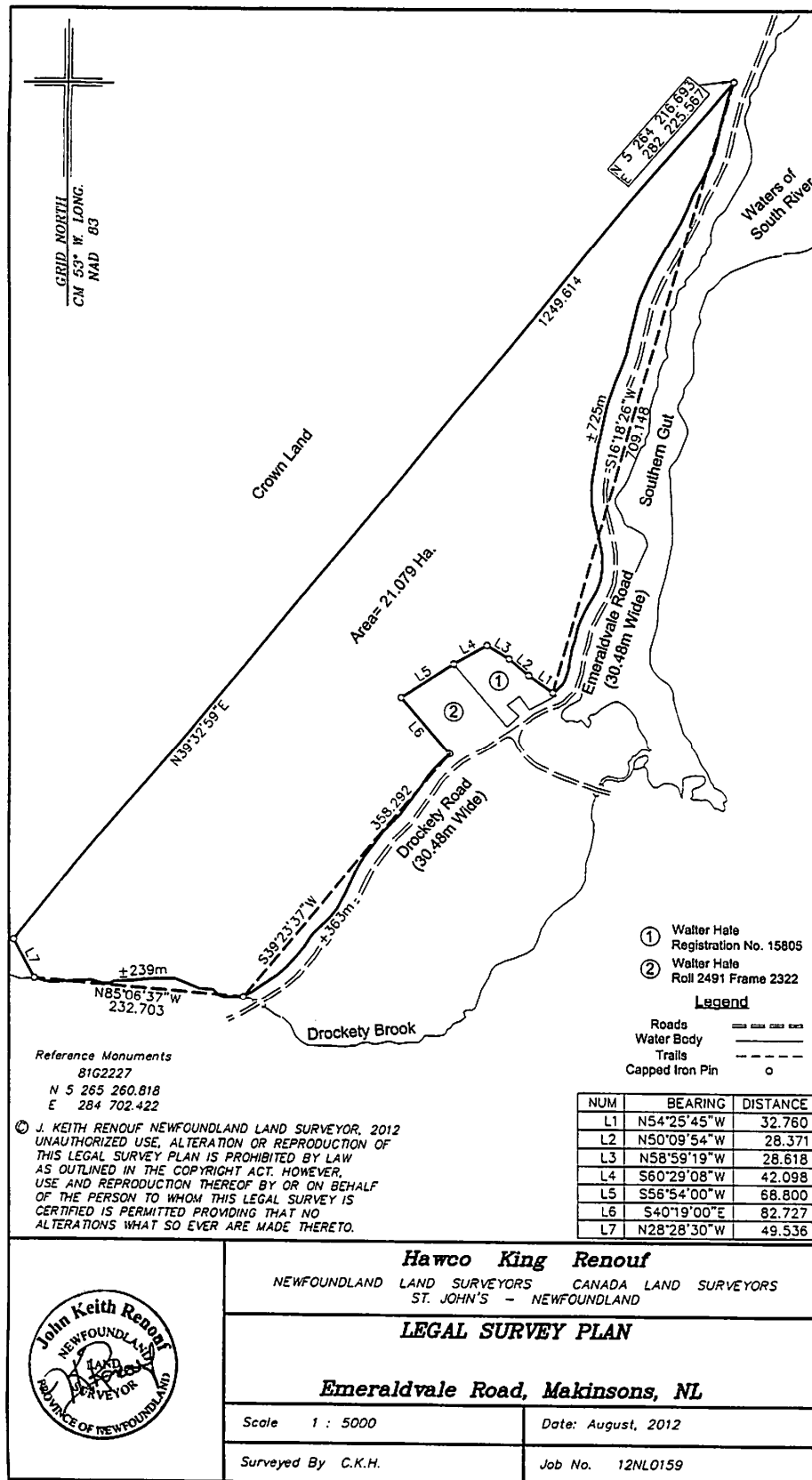
THENCE running along the land of Hilda Hale, South 56° 54' 00" West, 68.800 metres; thence turning South 40° 19' 00" East, 82.727 metres;

THENCE turning and running along the western side of Drockety Road, on a chord bearing and distance of South 39° 23' 37" West, 358.292 metres;

THENCE running along the irregularities of Drockety Brook, on a chord bearing and distance of North 85° 06' 37" West, 232.703 metres;

THENCE running along Crown Land, North 28° 28' 30" West, 49.536 metres; thence turning and continuing along Crown Land, North 39° 32' 59" East, 1249.614 metres; more or less, to the point of commencement, and containing an area of 21.079 hectares, more or less as shown on the attached plan, Job No. 12NLO159 dated July, 2012.

ALL BEARINGS are grid bearings referred to Grid North. All distances are horizontal ground distances.



TRUSTEE ACT

ESTATE NOTICE

IN THE MATTER OF the Estate and Effects of late NELLIE REBECCA LOUISE WEBB of the Community of Main Point, in the Province of Newfoundland and Labrador, Retired Person, Deceased.

All persons claiming to be creditors of or who have any claims or demands upon or affecting the Estate of NELLIE REBECCA LOUISE WEBB, the aforesaid deceased, who died at Town of Gander, in the Province of Newfoundland and Labrador on or about the 7th day of March, 2010, are hereby requested to send particulars thereof in writing, duly attested, to the undersigned Solicitor for the Administratrix of the Estate on or before the 12th day of October, 2012 after which date the Administratrix will proceed to distribute the said Estate having regard only to the claims of which she shall then have had notice.

DATED at the Town of Gander, Newfoundland and Labrador, this 20th day of September, 2012.

BONNELL LAW
Solicitor for the Administratrix
PER: R. Archibald Bonnell

ADDRESS FOR SERVICE:
P.O. Box 563
218 Airport Boulevard
Gander, NL A1V 2E1

Tel: (709) 651-4949
Fax: (709) 651-4951

Sept 28 & Oct 5

ESTATE NOTICE

IN THE MATTER OF the Estate of CATHERINE MARY ANDREWS, late of St. John's, in the Province of Newfoundland and Labrador, Deceased,

All persons claiming to be creditors of or who have any claims or demands either as beneficiaries or next of kin (by blood, legal adoption or marriage) upon or affecting the Estate of CATHERINE MARY ANDREWS, Gentlewoman, who died at St. John's, NL on or about February 19th, 2012, are hereby requested to send particulars thereof in writing, duly attested, to the Office of the Public Trustee, 401-136 Crosbie Road, St. John's, NL, A1B 3K3, Administrator of the Estate of CATHERINE MARY ANDREWS, on or before November 8th, 2012, after which date the said Administrator will proceed to distribute the Estate having regard only to the claims of which he then shall have had notice.

DATED at St. John's, this 5th day of October, 2012.

OFFICE OF THE PUBLIC TRUSTEE,
Administrator of the Estate
of CATHERINE MARY ANDREWS

ADDRESS FOR SERVICE:
136 Crosbie Road, Suite 401
St. John's, NL A1B 3K3

Tel: (709) 729-1025
Fax: (709) 729-3063

Oct 5



THE NEWFOUNDLAND AND LABRADOR GAZETTE

PART II

SUBORDINATE LEGISLATION

FILED UNDER THE STATUTES AND SUBORDINATE LEGISLATION ACT

Vol. 87

ST. JOHN'S, FRIDAY, OCTOBER 5, 2012

No. 40

NEWFOUNDLAND AND LABRADOR REGULATION

NLR 82/12



**NEWFOUNDLAND AND LABRADOR
REGULATION 82/12**

*Proclamation bringing Act into force for the
Health Professions of Acupuncturists, Medical Laboratory Technologists
and Respiratory Therapists (SNL2010 cH-1.02)
under the
Health Professions Act
(O.C. 2012-246)*

(Filed October 5, 2012)

*ELIZABETH THE SECOND, by the Grace of God of the
United Kingdom, Canada and Her Other Realms and Territories
QUEEN, Head of the Commonwealth, Defender of the Faith.*

JOHN C. CROSBIE
Lieutenant Governor

DON BURRAGE
Deputy Attorney General

TO ALL TO WHOM THESE PRESENTS SHALL COME,

GREETING;

A PROCLAMATION

WHEREAS in and by section 60 of “*An Act Respecting The Regulation of Certain Health Professions*,” SNL2010 CHAPTER H-1.02 (the “Act”) it is provided that the Act shall come into force on a date to be fixed by Proclamation of Our Lieutenant Governor in Council; and it is further provided that the Act may come into force for one or more health professions listed in the Schedule;

AND WHEREAS it is deemed expedient that the Act shall now come into force for the health professions of Acupuncturists, Medical Laboratory Technologists, and Respiratory Therapists.

NOW KNOW YE, THAT WE, by and with the advice of Our Executive Council of Our Province of Newfoundland and Labrador, do by this our Proclamation declare and direct that “*An Act Respecting The Regulations of Certain Health Professions*,” SNL2010 CHAPTER H-1.02 shall come into force for the health professions of Acupuncturists, Medical Laboratory Technologists, and Respiratory

*Proclamation bringing Act into force for the
Health Professions of Acupuncturists,
Medical Laboratory Technologists
and Respiratory Therapists (SNL2010 cH-1.02)*

82/12

Therapists on the date of publication of this proclamation in *The Newfoundland and Labrador Gazette*.

OF ALL WHICH OUR LOVING SUBJECTS AND ALL OTHERS
whom these Presents may concern are hereby required to take notice
and to govern themselves accordingly.

IN TESTIMONY WHEREOF WE have caused these Our Letters to be
made Patent and the Great Seal of Newfoundland and Labrador to be
hereunto affixed.

WITNESS: Our trusty and well-beloved the
Honourable John Carnell Crosbie,
Member of the Privy Council of Canada,
Officer of the Order of Canada, Chancellor of the
Order of Newfoundland and Labrador,
and one of Her Majesty's Counsel learned in the law,
Lieutenant Governor in and for Our Province of
Newfoundland and Labrador

AT OUR GOVERNMENT HOUSE in
Our City of St. John's this 5th day of October
in the year of Our Lord two thousand and
twelve in the sixty-first year of Our Reign.

BY COMMAND,

TOM HEDDERSON
Registrar General (Alternate)

Index

PART I

| | |
|----------------------------------------------------|-----|
| Lands Act – Notices | 376 |
| Quieting of Titles Act – Notices | 377 |
| Trustee Act – Notices | 384 |
| Urban and Rural Planning Act, 2000 – Notices | 375 |

PART II

CONTINUING INDEX OF SUBORDINATE LEGISLATION

| Title of Act and Subordinate Legislation made thereunder | CNLR or NL Reg. | Amendment | NL Gazette Date & Page No. |
|---------------------------------------------------------------------------------------------------------------------------------------------------------|----------------------------|------------------|-------------------------------------------|
| Health Professions Act | | | |
| Proclamation bringing Act into force for the Health Professions of Acupuncturists, Medical Laboratory Technologists and Respiratory Therapists | NLR 82/12 | New | Oct 5/12 p. 1115 |

The Newfoundland and Labrador Gazette is published from the office of William E. Parsons, Queen's Printer.

Copy for publication must be received by **Friday, 4:30 p.m.**, seven days before publication date to ensure inclusion in next issue.

Advertisements must be submitted in either PDF format or as a MSWord file. When this is not possible, advertisements must be either typewritten or printed legibly, separate from covering letter. Number of insertions required must be stated and the names of all signing officers typewritten or printed.

Copy may be mailed to the address below, faxed to (709) 729-1900 or emailed to queensprinter@gov.nl.ca.

Advertising rates are available upon request. Subscription rate for *The Newfoundland and Labrador Gazette* is \$125.00 for 52 weeks plus applicable tax (\$131.25). Weekly issues of \$3.00 per copy, plus tax payable in advance.

All cheques, money orders, etc., should be made payable to THE NEWFOUNDLAND EXCHEQUER ACCOUNT and all correspondence should be addressed to: Office of the Queen's Printer, P. O. Box 8700, Ground Floor, East Block, Confederation Building, St. John's, NL A1B 4J6. Telephone (709) 729-3649. Fax: (709) 729-1900.

Web Site: <http://www.gs.gov.nl.ca/printer/index.html>

**Place your order by contacting:
Office of The Queen's Printer
Confederation Building, East Block
St. John's, NL A1B 4J6
Telephone: (709) 729-3649 Fax: (709) 729-1900
email: queensprinter@gov.nl.ca**

**Government Information Product
Publication Rate Mail
G.S.T. # R107442683**

All requests for Subscription and Legislation MUST be prepaid.