



# THE NEWFOUNDLAND AND LABRADOR GAZETTE

PART I

PUBLISHED BY AUTHORITY

Vol. 88

ST. JOHN'S, FRIDAY, NOVEMBER 8, 2013

No. 45

## CORPORATIONS ACT

### NOTICE

Stated for publication on page 97 of Volume 84, Number 10, March 6, 2009 edition of *The Newfoundland and Labrador Gazette*, under Extra-Provincial Registrations for the Month of January 2009, GOLDEN DORY RESOURCES CORP., Registration # 59507 was incorrectly stated as GOLDEN DORY RESOURCES CORP. Corrected on the Registry of Companies record on October 24, 2013.

SERVICE NL

Dean Doyle, Registrar of Companies

Nov 8

## LANDS ACT

### NOTICE OF INTENT

*Lands Act, c36, SNL 1991, as amended (the "Act")*

NOTICE IS HEREBY given that SHELDON BAKER, of Botwood, NL intends to apply to the Department of Environment and Conservation, two months from the publication of this Notice, to acquire title, pursuant to Section 7(2)(e) of the said Act, to that piece of Crown land situated within fifteen (15) metres of the waters of Indian Cove New Bay in the Electoral District of Exploits for the purpose of a boathouse and wharf.

The land is described as follows:

*Bounded on the North by Indian Cove waters  
for a distance of 30 metres;  
Bounded on the East by Crown land  
for a distance of 15 metres;  
Bounded on the South by property of Sheldon Baker  
for a distance of 30 metres;  
Bounded on the West by Crown Land  
for a distance of 15 metres;  
and containing an area of  
approximately 450 square metres.*

Any person wishing to object to the application must file the objection, in writing, within one month from the publication of this Notice, with reasons for it, to the Minister of Environment and Conservation, and mail to the nearest Regional Lands Office:

c/o Eastern Regional Lands Office, P.O. Box 8700, Howley Building, Higgins Line, St. John's, NL, A1B 4J6.

c/o Central Regional Lands Office, P.O. Box 2222, Gander, NL, A1V 1L7.

c/o Western Regional Lands Office, P.O. Box 2006, Sir Richard Squires Building, Corner Brook, NL, A2H 6J8.

c/o Labrador Regional Lands Office, P.O. Box 3014, Station "B", Happy Valley-Goose Bay, NL, A0P 1E0.

For further information on the proposed application, please contact: SHELDON BAKER, Telephone number: (709) 257-4222.

(DISCLAIMER: The *Newfoundland and Labrador Gazette* publishes a NOTICE OF INTENT as received from the Applicant and takes no responsibility for errors or omissions in the property being more particularly described.)

Nov 8

**QUIETING OF TITLES ACT**  
**2013 01G 4982**  
**PETITION TO QUIET A TITLE**  
**IN THE SUPREME COURT OF**  
**NEWFOUNDLAND AND LABRADOR**  
**TRIAL DIVISION (GENERAL)**

IN THE MATTER OF that piece or parcel of land situate and being on the northwesterly limit of Hunt's Lane, at St. John's, in the Province of Newfoundland and Labrador, and an Application by FAIRVIEW INVESTMENTS LIMITED pursuant to the *Quieting of Titles Act*, RSNL1990, cQ-3, as amended.

NOTICE OF APPLICATION UNDER THE *QUIETING OF TITLES ACT*, RSNL1990 cQ-3 AS AMENDED.

NOTICE IS HEREBY GIVEN to all parties that FAIRVIEW INVESTMENTS LIMITED, a body corporate duly incorporated under the laws of the Province of Newfoundland and Labrador has applied to the Supreme Court of Newfoundland and Labrador, Trial Division (General), to have its title to all that piece or parcel of land situate and being on the northwesterly limit of Hunt's Lane, at St. John's, in the Province of Newfoundland and Labrador, and more particularly described and outlined in Schedule "A" as attached hereto in this matter in the Registry of the Supreme Court of Newfoundland and Labrador, Trial Division (General), at St. John's, investigated and for a declaration that the said Applicant is the absolute owner thereof.

All persons having title adverse to the said title claimed by the Applicant shall file in the Registry of the Supreme Court of Newfoundland and Labrador, Trial Division (General), particulars of such adverse claim and serve same, together with an Affidavit verifying the same, on the undersigned solicitors for the Applicant on or before the 5<sup>th</sup> day of December, 2013, after which date no party having any claim shall be permitted to file the same or to be heard except by special leave of the Court and subject to such conditions as the Court may deem just. All adverse claims shall be investigated in such manner as the Supreme Court may direct.

DATED at St. John's, in the Province of Newfoundland and Labrador, this 29<sup>th</sup> day of October, 2013.

OTTENHEIMER BAKER  
Solicitors for the Applicant  
PER: Kristen A. Penney

ADDRESS FOR SERVICE  
6<sup>th</sup> Floor, Baine Johnston Centre  
10 Fort William Place  
P.O. Box 5457  
St. John's, NL A1C 5W4

Tel: (709) 570-7317  
Fax: (709) 722-9210

**SCHEDULE "A"**

**DESCRIPTION**  
(Fairview Investments)

Hunt's Lane St. John's, NL

All that piece or parcel of land situate and being on the northwesterly limit of Hunt's Lane, at St. John's, Newfoundland and Labrador, in the electoral district of Virginia Waters and being bounded and abutted as follows, that is to say:

BEGINNING at a point on the northwesterly limit of Hunt's Lane, St. John's, said point having coordinates of North 5 272 860.132 metres East 324 806.818 metres in the Modified Three Degree Transverse Mercator Projection for the province of Newfoundland and Labrador, Zone One;

THENCE running along the land, now or formerly, of Kenneth G. Manning, Registration Number 373360, and along the land, now or formerly, of Sheri Butler, Dennis Butler & Jeanette Ripley, Registration Number 374782, North 38° 38' 00" West, 196.769 metres;

THENCE turning and running along the southeasterly limit of the Outer Ring Road, North 32° 02' 05" East, 90.780 metres;

THENCE turning and running along land, now or formerly, of Clifford Simeon Wight, Roll 2142 Frame 1750, South 50° 28' 03" East, 40.519 metres;

THENCE turning and running along land, now or formerly, of Alex McGruer & Cecilia McGruer (Younger Years Daycare), Roll 2166 Frame 835, South 50° 29' 00" East, 7.520 metres; thence South 49° 20' 00" East, 10.970 metres; thence South 51 ° 06' 08" East, 110.460 metres; thence South 50° 57' 00" East, 72.220 metres;

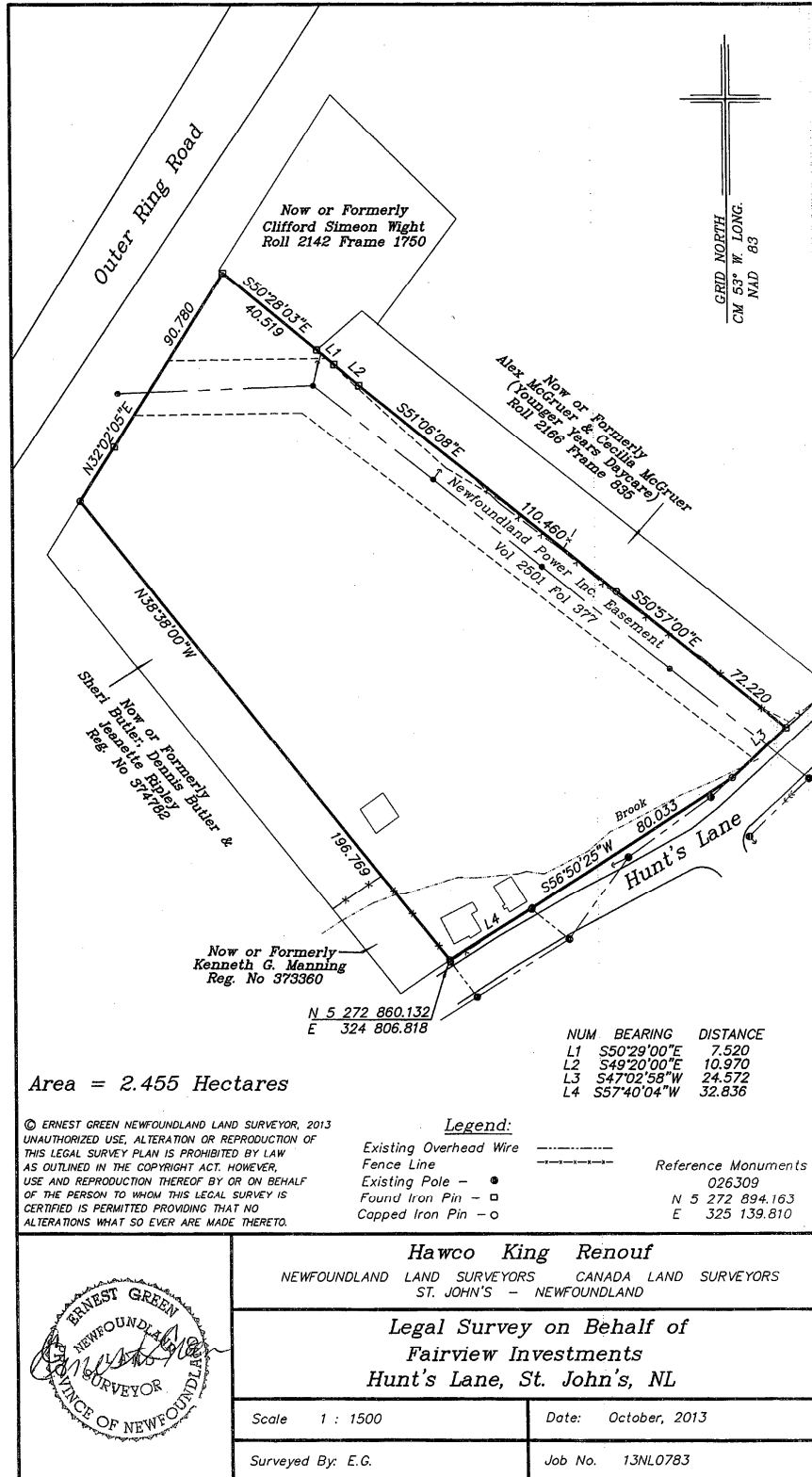
THENCE turning and running along the northwesterly limit of Hunt's Lane, South 47° 02' 58" West, 24.572 metres; thence South 56° 50' 25" West, 80.033 metres; thence South 57° 40' 04" West, 32.836 metres, more or less, to the point of commencement and containing an area of 2.455 Hectares, as shown on the attached plan, Job No. 13NL0783 dated October, 2013.

There is a power line easement, Volume 2501 Folio 377, running along the northeastern boundary of said property.

All bearings are grid bearings referred to Grid North. All distances are horizontal ground distances

Hawco King Renouf  
Newfoundland Land Surveyors &  
Canada Land Surveyors  
Ernest Green, NLS

October, 2013  
Job No. 13NL0783



**2013 06G 0150**  
**IN THE SUPREME COURT OF**  
**NEWFOUNDLAND AND LABRADOR**  
**TRIAL DIVISION**

NOTICE OF APPLICATION under the *Quieting of Titles Act*, RSNL1990 cQ3.

NOTICE IS HEREBY given to all parties that DOUGLAS and SHIRLEY LITTLE of the Town of Bonavista in the Electoral District of Bonavista South, in the Province of Newfoundland and Labrador, has applied to the Supreme Court of Newfoundland and Labrador, Trial Division, Grand Bank, to have title to all that piece or parcel of property situate at Bonavista, in the Electoral District of Bonavista South, in the Province of Newfoundland and Labrador, which property is more particularly described in Schedule "A" here to annexed and shown in Schedule "B" hereto annexed.

ALL BEARINGS aforementioned for which DOUGLAS and SHIRLEY LITTLE claim to be the owners investigated and for a Declaration that they are the absolute owners in fee simple in possession and the said DOUGLAS and SHIRLEY LITTLE have been ordered to publish Notice of Application as required by the above named Act.

All persons having title adverse to the said title claimed by the said DOUGLAS and SHIRLEY LITTLE shall file in the Registry of the, Supreme Court of Newfoundland and Labrador, Trial Division, Grand Bank, particulars of such adverse claim and serve the same together with an Affidavit verifying same on the undersigned Solicitors for the Petitioners on or before 7<sup>th</sup> day of December, 2013, after which date no party having any claim shall be permitted to file the same or to be heard except by special leave of the Court and subject to such conditions as the Court may deem just

All such adverse claims shall be investigated then in such manner as the Supreme Court of Newfoundland and Labrador, Trial Division, Grand Bank, may direct.

DATED at Clarenville, in the Province of Newfoundland and Labrador, this 30<sup>th</sup> day of September, 2013.

HUGHES AND BRANNAN LAW OFFICE  
Solicitors for the Applicant  
PER: James D. Hughes, Q.C.

ADDRESS FOR SERVICE:  
357 Memorial Drive  
Clarenville, NL A5A 1R8

Tel: (709) 466-3458  
Fax: (709) 466-4383

**SCHEDULE "A"**

W. HARRIS SURVEYS LTD.  
NEWFOUNDLAND LAND SURVEYORS

P.O. Box 142 Phone No. (709) 468-7482  
Bonavista, NL A0C 1B0 Fax No. (709) 468-7482

**DESCRIPTION**

All that piece or parcel of land situate and being at Bonavista, in the Electoral District of Bonavista South, in the Province of Newfoundland and Labrador, Canada, abutted and bounded as follows; that is to say:

BEGINNING at a point in the southeastern limit of Old Catalina Road, the said, point having NAD 83 Co-ordinates of N5,388,919.417 metres and E296,797.416 metres of the Modified 3° Transverse Mercator Grid Projection for the Province of Newfoundland and Labrador.

THENCE running by land claimed by Michael Carroll south seventy five degrees fifteen minutes eighteen seconds east one hundred fifty one decimal four seven four metres;

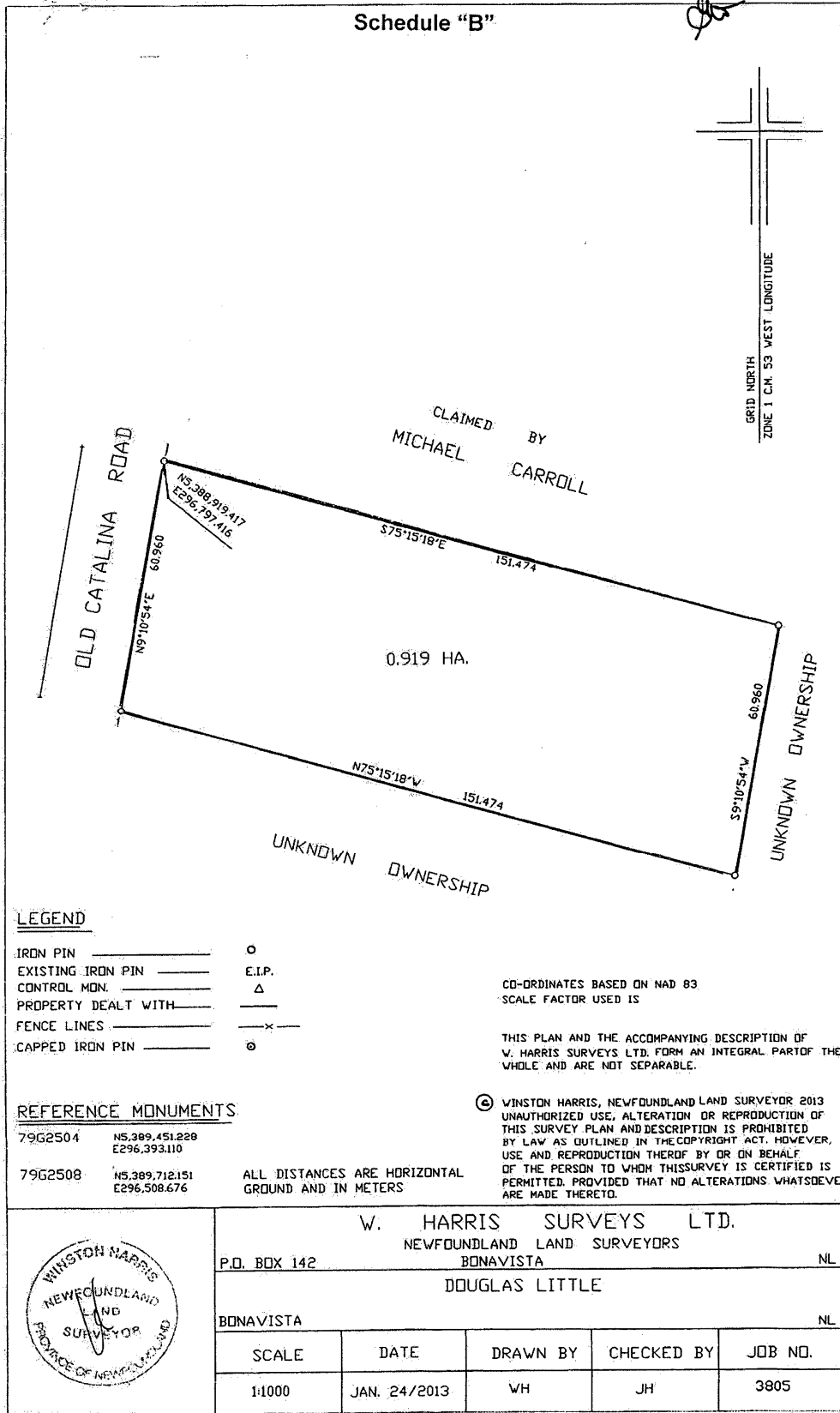
THENCE running by land of unknown ownership south nine degrees ten minutes fifty four seconds west sixty decimal nine six zero metres;

AND THENCE north seventy five degrees fifteen minutes eighteen seconds west one hundred fifty one decimal four seven four metres;

THENCE running along the said southeastern limit of Old Catalina Road north nine degrees ten minutes fifty four seconds east sixty decimal nine six zero metres, more or less, to the point of beginning.

CONTAINING an area of 0.919 hectares, more or less, and being more particularly shown on the diagram annexed hereto.

All bearings being referred to Grid North of the above mentioned projection.



Nov 8

**2013 06G 0151**  
**IN THE SUPREME COURT OF**  
**NEWFOUNDLAND AND LABRADOR**  
**TRIAL DIVISION**

NOTICE OF APPLICATION under the *Quieting of Titles Act*, RSNL1990 cQ-3.

NOTICE IS HEREBY given to all parties that DOUGLAS and SHIRLEY LITTLE of the Town of Bonavista, in the Electoral District of Bonavista South, in the Province of Newfoundland and Labrador, has applied to the Supreme Court of Newfoundland and Labrador, Trial Division, Grand Bank, to have title to all that piece or parcel of property situate at Bonavista, in the Electoral District of Bonavista South, in the Province of Newfoundland and Labrador, which property is more particularly described in Schedule "A" hereto annexed and shown in Schedule "B" hereto annexed.

ALL BEARINGS aforementioned for which DOUGLAS and SHIRLEY LITTLE claim to be the owners investigated and for a Declaration that they are the absolute owners in fee simple in possession and the said DOUGLAS and SHIRLEY LITTLE have been ordered to publish Notice of Application as required by the above named Act.

All persons having title adverse to the said title claimed by the said DOUGLAS and SHIRLEY LITTLE shall file in the Registry of the Supreme Court of Newfoundland and Labrador, Trial Division, Grand Bank, particulars of such adverse claim and serve the same together with an Affidavit verifying same on the undersigned Solicitors for the Petitioners on or before 7<sup>th</sup> day of December, 2013, after which date no party having any claim shall be permitted to file the same or to be heard except by special leave of the Court and subject to such conditions as the Court may deem just.

All such adverse claims shall be investigated then in such manner as the Supreme Court of Newfoundland and Labrador, Trial Division, Grand Bank, may direct.

DATED at Clarenville, in the Province of Newfoundland and Labrador, this 30<sup>th</sup> day of September, 2013.

HUGHES AND BRANNAN LAW OFFICE  
Solicitors for the Applicant  
PER: James D. Hughes, Q.C.

ADDRESS FOR SERVICE:  
357 Memorial Drive  
Clarenville, NL A5A 1R8

Tel: (709) 466-3458  
Fax: (709) 466-4383

**SCHEDULE "A"**

W. HARRIS SURVEYS LTD.  
NEWFOUNDLAND LAND SURVEYORS

P.O. Box 142  
Bonavista, NL A0C 1B0  
Tel: (709) 468-7482  
Fax: (709) 468-7482

**DESCRIPTION**

All that piece or parcel of land situate and being at Bonavista, in the Electoral District of Bonavista South, in the Province of Newfoundland and Labrador, Canada, abutted and bounded as follows, that is to say:

BEGINNING at a point in the western limit of Old Catalina Road, the said point having NAD 83 Co-ordinates of N5,388,318.833 metres and E296,810.886 metres of the Modified 3° Transverse Mercator Grid Projection for the Province of Newfoundland and Labrador;

THENCE running by land of Robert Sweetland (Registration No. 293737) north eighty eight degrees twenty four minutes fifty seven seconds west one hundred sixty one decimal three one three metres;

THENCE north three degrees forty seven minutes forty two seconds West five hundred two decimal nine two zero metres;

THENCE running by land of Robert Sweetland (Registration No. 293737) and by land now or formerly of John Mackay south eighty eight degrees forty seven minutes forty two seconds east one hundred fifty three decimal one four two metres;

THENCE running along the said western limit of Old Catalina Road along the arc of a curve having a chord bearing and distance of south five degrees thirty three minutes eighteen seconds east one hundred eighteen decimal five one one metres;

THENCE along the arc of a curve having a chord bearing and distance of south sixteen degrees twenty nine minutes fifty seven seconds east seventy nine decimal nine seven nine metres;

THENCE along the arc of a curve having a chord bearing and distance of south seven degrees seven minutes eighteen seconds west one hundred eighty six decimal six one one metres;

AND THENCE along the arc of a curve having a chord bearing and distance of south thirteen degree fifty minutes fifty one seconds east one hundred twenty six decimal nine three four metres, more or less, to the point of beginning.

CONTAINING an area of 7.66 hectares, more or less, and being more particularly shown on the diagram annexed hereto.

All bearings being referred to Grid North of the above mentioned Projection.



**2013 06G 0152**  
**IN THE SUPREME COURT OF**  
**NEWFOUNDLAND AND LABRADOR**  
**TRIAL DIVISION**

NOTICE OF APPLICATION UNDER THE *QUIETING OF TITLES ACT*, RSNL 1990 cQ3.

NOTICE IS HEREBY given to all parties that DOUGLAS and SHIRLEY LITTLE, of the Town of Bonavista, in the Electoral District of Bonavista South, in the Province of Newfoundland and Labrador, has applied to the Supreme Court of Newfoundland and Labrador, Trial Division, Grand Bank, to have title to all that piece, or parcel of property situate at Bonavista, in the Electoral District of Bonavista South, in the Province of Newfoundland and Labrador, which property is more particularly described in Schedule "A" hereto annexed and shown in Schedule "B" hereto annexed.

ALL BEARINGS aforementioned for which DOUGLAS and SHIRLEY LITTLE claim to be the owners investigated and for a Declaration that they are the absolute owners in fee simple in possession and the said DOUGLAS and SHIRLEY LITTLE have been ordered to publish Notice of Application as required by the above named Act.

All persons having title adverse to the said title claimed by the said DOUGLAS and SHIRLEY LITTLE shall file in the Registry of the Supreme Court of Newfoundland and Labrador, Trial Division, Grand Bank, particulars of such adverse claim and serve the same together with an Affidavit verifying same on the undersigned Solicitors for the Petitioners on or before the 7<sup>th</sup> day of December, 2013, after which date no party having any claim shall be permitted to file the same or to be heard except by special leave of the Court and subject to such conditions as the Court may deem just

All such adverse claims shall be investigated then in such manner as the Supreme Court of Newfoundland and Labrador, Trial Division, Grand Bank, may direct.

DATED at Clarenville, in the Province of Newfoundland and Labrador, this 30<sup>th</sup> day of September, 2013.

HUGHES AND BRANNAN LAW OFFICE  
Solicitors for the Applicant  
PER: James D. Hughes, Q.C.

ADDRESS FOR SERVICE:  
157 Memorial Drive  
Clarenville, NL A5A 1R8

Tel: (709) 466-3458  
Fax: (709) 466-4383

**SCHEDULE "A"**

W. HARRIS SURVEYS LTD.  
NEWFOUNDLAND LAND SURVEYORS

P.O. Box 142 Tel: (709) 468-7482  
Bonavista, NL A0C 1B0 Fax: (709) 468-7482

**DESCRIPTION**

All that piece or parcel of land situate and being at Bonavista, in the Electoral District of Bonavista South, in the Province of Newfoundland and Labrador, Canada, abutted and bounded as follows, that is to say:

BEGINNING at a point in the southwestern limit of Old Catalina Road, the said point having NAD 83 Co-ordinates of N5,389,276.911 metres, and E296.749.711 metres of the Modified 3° Transverse Mercator Grid Projection for the Province of Newfoundland.

THENCE running along the said southwestern limit of Old Catalina Road south twenty three degrees thirty six minutes thirty seconds east fifty two decimal one one four metres;

THENCE running along the northwestern limit of a Right of Way south sixty three degrees fifty six minutes fifteen seconds west seventy two decimal zero three nine metres;

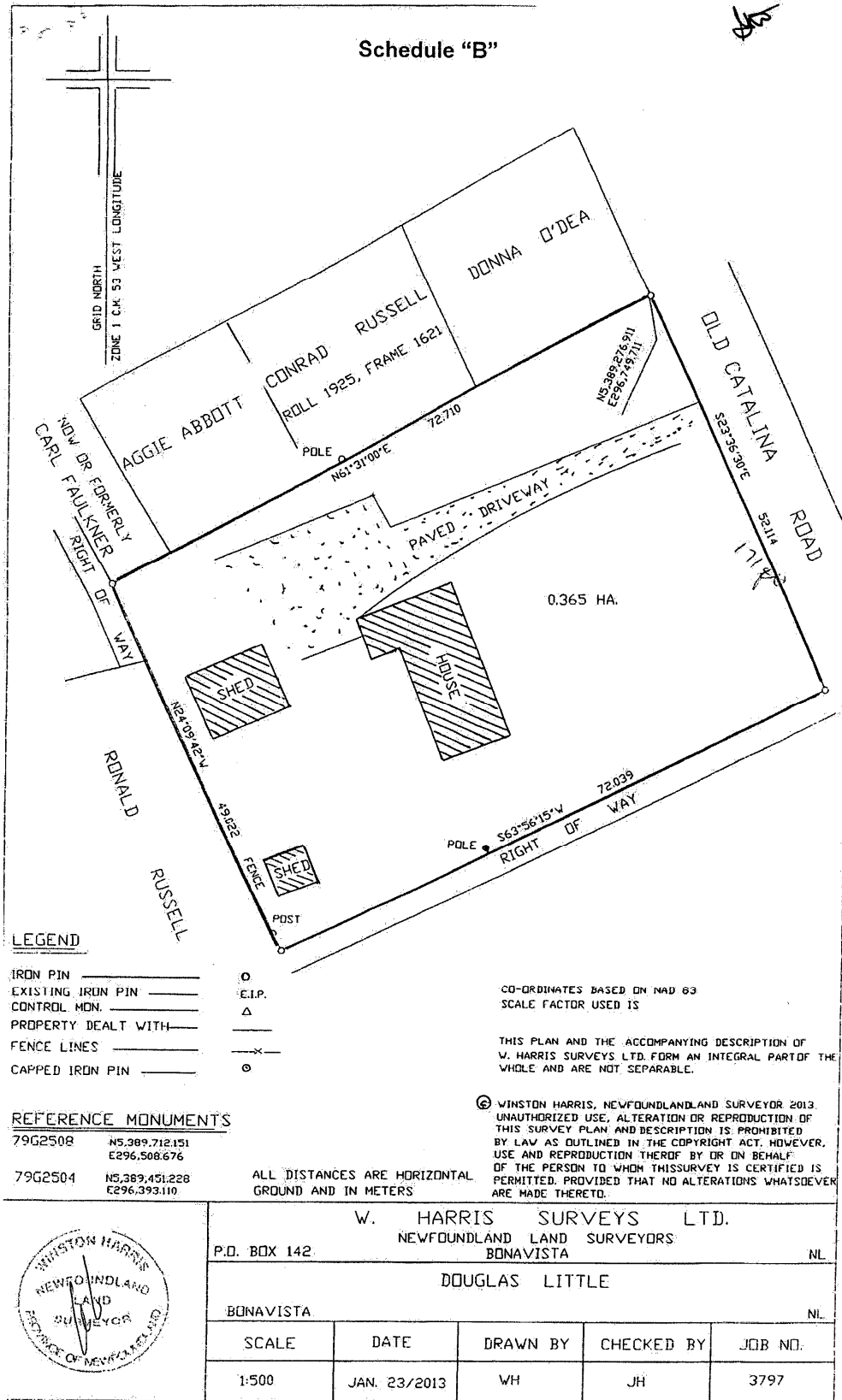
THENCE running by land of Ronald Russell and along the northeastern limit of a Right of Way north twenty four degrees nine minutes forty two seconds west forty nine decimal zero two two metres;

THENCE running by land now or formerly of Carl Faulkner, by land of Aggie Abbott. Conrad Russell (Roll 1925, Frame 1621) and Donna O'Dea north sixty one degrees thirty one minutes zero seconds east seventy two decimal seven one zero metres, more or less, to the point of beginning.

CONTAINING an area of 0.365 hectares, more or less, and being more particularly shown on the diagram annexed hereto.

All bearings being referred to Grid North of the above mentioned Projection.





**TRUSTEE ACT**  
**ESTATE NOTICE**

IN THE MATTER OF the Estate and Effects of late HAROLD PORTER of the Town of Lewisporte, in the Province of Newfoundland and Labrador, Retired Person, Deceased.

All persons claiming to be creditors of or who have any claims or demands upon or affecting the Estate of HAROLD PORTER, the aforesaid deceased, who died at the City of Oshawa, in the Province of Ontario on or about the 24<sup>th</sup> day of October, 2011, are hereby requested to send particulars thereof in writing, duly attested, to the undersigned Solicitor for the Administratrix of the Estate on or before the 15<sup>th</sup> day of November, 2013 after which date the Administratrix will proceed to distribute the said Estate having regard only to the claims of which she shall then have had notice.

DATED at the Town of Gander, Newfoundland and Labrador, this 28<sup>th</sup> day of October, 2013.

BONNELL LAW  
Solicitor for the Administratrix  
PER: R. Archibald Bonnell

**ADDRESS FOR SERVICE:**

P.O. Box 563  
218 Airport Boulevard  
Gander, NL A1V 2E1

Tel: (709) 651-4949  
Fax: (709) 651-4951

Nov 8 & 15

---

**ESTATE NOTICE**

IN THE MATTER of the Estate of WAYNE JAMES WHITEWAY, late of Corner Brook, in the Province of Newfoundland and Labrador, Deceased,

ALL PERSONS claiming to be creditors of or who have any claims or demands either as beneficiaries or next of kin (by blood, legal adoption or marriage) upon or affecting the Estate of WAYNE JAMES WHITEWAY, Gentleman, who died at Corner Brook, NL on or about January 31, 2012, are hereby requested to send particulars thereof in writing, duly attested, to the Office of the Public Trustee, 401 - 136 Crosbie Road, St. John's, NL, A1B 3K3, Administrator of the Estate of WAYNE JAMES WHITEWAY, on or before December 13, 2013, after which date the said Administrator will proceed to distribute the Estate having regard only to the claims of which he then shall have had notice.

DATED at St. John's, this 6<sup>th</sup> day of November, 2013.

OFFICE OF THE PUBLIC TRUSTEE  
Administrator of the Estate of  
WAYNE JAMES WHITEWAY

**ADDRESS FOR SERVICE:**

401 - 136 Crosbie Road  
St. John's, NL, A1B 3K3

Tel: (709) 729-1025  
Fax: (709) 729-3063

Nov 8

---



# THE NEWFOUNDLAND AND LABRADOR GAZETTE

## PART II

### SUBORDINATE LEGISLATION

### FILED UNDER THE STATUTES AND SUBORDINATE LEGISLATION ACT

---

Vol. 88

ST. JOHN'S, FRIDAY, NOVEMBER 8, 2013

No. 45

---

### NEWFOUNDLAND AND LABRADOR REGULATION

NLR 117/13





**NEWFOUNDLAND AND LABRADOR  
REGULATION 117/13**

*Proclamation regarding By-Election for the  
Electoral District of Carbonear-Harbour Grace  
under the  
Elections Act, 1991 and House of Assembly Act  
(O.C. 2013-321)*

*(Filed November 4, 2013)*

*ELIZABETH THE SECOND, by the Grace of God of the  
United Kingdom, Canada and Her Other Realms and Territories  
QUEEN, Head of the Commonwealth, Defender of the Faith.*

FRANK F. FAGAN  
Lieutenant Governor

TOM MARSHALL  
Attorney General

TO ALL TO WHOM THESE PRESENTS SHALL COME,

GREETING;

A PROCLAMATION

WHEREAS under the authority of section 57 of the *Elections Act, 1991*, (“the Act”), and pursuant to section 54 of the *House of Assembly Act*, upon the occurrence of a vacancy by resignation of the sitting member on the 2<sup>nd</sup> day of October, 2013, we are directed to issue a Writ of Election for the election of a Member to the House of Assembly;

AND WHEREAS it is Our will and pleasure that a Writ of Election be issued for the Election of One Member to serve in the House of Assembly of Our Province of Newfoundland and Labrador for the Electoral District of Carbonear - Harbour Grace;

NOW KNOW YE, that We do by this Our Proclamation direct that a Writ of Election for the Electoral District of Carbonear - Harbour Grace be issued;

AND WE DO further direct

1. That the date set to be the last day for nomination of candidates for the Election is Saturday, the 16<sup>th</sup> day of November, 2013;
2. That the place for the nomination of candidates is the Newfoundland and Labrador Credit Union Building, 2<sup>nd</sup> Floor, 119 Columbus Drive, Carbonear;
3. That the day of polling for the Election is Tuesday, the 26<sup>th</sup> day of November, 2013; and
4. That the Writ of Election shall be issued on Monday, the 4<sup>th</sup> day of November, 2013 and be returnable at the time and in the manner prescribed by Division E of the Act, together with the return of the person to whom the writ is directed endorsed thereon, and all other documents and other things required to be transmitted to the Chief Electoral Officer by virtue thereof.

IN WITNESS WHEREOF we have caused the Great Seal of Our province to be hereunto affixed.

WITNESS: Our trusty and well-beloved the  
Honourable Frank F. Fagan, Member of the Order of  
Canada, Chancellor of the Order of Newfoundland and  
Labrador, Lieutenant Governor in and for  
Our Province of Newfoundland and Labrador.

AT OUR GOVERNMENT HOUSE in Our City  
of St. John's this 4<sup>th</sup> day of November,  
in the year of Our Lord two thousand and thirteen  
in the sixty-second year of Our Reign.

BY COMMAND,

STEVE KENT  
Registrar General

## Index

### PART I

Corporations Act – Notice .....	493
Lands Act – Notice .....	493
Quieting of Titles Act – Notices .....	494
Trustee Act – Notices .....	502

### PART II

#### CONTINUING INDEX OF SUBORDINATE LEGISLATION

<b>Title of Act and Subordinate Legislation made thereunder</b>	<b>CNLR or NL Reg.</b>	<b>Amendment</b>	<b>NL Gazette Date &amp; Page No.</b>
<b>Elections Act, 1991 and House of Assembly Act</b>			
Proclamation re: By-Election for the Electoral District of Carbonear-Harbour Grace (In force November 4, 2013)	NLR 117/13	New Extraordinary Gazette November 4, 2013	Nov 8/13 p. 759

*The Newfoundland and Labrador Gazette* is published from the Office of the Queen's Printer.

Copy for publication must be received by **Friday, 4:30 p.m.**, seven days before publication date to ensure inclusion in next issue.

Advertisements must be submitted in either PDF format or as a MSWord file. When this is not possible, advertisements must be either typewritten or printed legibly, separate from covering letter. Number of insertions required must be stated and the names of all signing officers typewritten or printed.

Copy may be mailed to the address below, faxed to (709) 729-1900 or emailed to [queensprinter@gov.nl.ca](mailto:queensprinter@gov.nl.ca).

Advertising rates are available upon request. Subscription rate for *The Newfoundland and Labrador Gazette* is \$125.00 for 52 weeks plus applicable tax (\$131.25). Weekly issues of \$3.00 per copy, plus tax payable in advance.

All cheques, money orders, etc., should be made payable to THE NEWFOUNDLAND EXCHEQUER ACCOUNT and all correspondence should be addressed to: Office of the Queen's Printer, P. O. Box 8700, Ground Floor, East Block, Confederation Building, St. John's, NL A1B 4J6. Telephone (709) 729-3649. Fax: (709) 729-1900.

**Web Site:** <http://www.servicenl.gov.nl.ca/printer/index.html>

**Place your order by contacting:  
Office of the Queen's Printer  
Confederation Building, East Block  
St. John's, NL A1B 4J6  
Telephone: (709) 729-3649 Fax: (709) 729-1900  
email: [queensprinter@gov.nl.ca](mailto:queensprinter@gov.nl.ca)**

**Government Information Product  
Publication Rate Mail**

**G.S.T. # R107442683**

**All requests for Subscription and Legislation MUST be prepaid.**