

Attached is a list
of publication dates
for the Year 2016



THE NEWFOUNDLAND AND LABRADOR GAZETTE

PART I

PUBLISHED BY AUTHORITY

Vol. 91

ST. JOHN'S, FRIDAY, JANUARY 15, 2016

No. 2

HIGHWAY TRAFFIC ACT

TOWN OF CONCEPTION BAY SOUTH NOTICE TRAFFIC REGULATIONS

The TOWN OF CONCEPTION BAY SOUTH as per authority issued under the provisions of Section 189 of the *Highway Traffic Act*, approved by the Minister of Transportation and Works, and under Section 414 of the *Municipalities Act, 1999*, has enacted the "Town of Conception Bay South Traffic Regulations." These regulations, as well as a schedule of applicable finable offences and amounts, (Schedule A), can be viewed at the town office or online at <https://www.conceptionbaysouth.ca>.

TOWN OF CONCEPTION BAY SOUTH
Dan Noseworthy, CAO

Jan 15

MOTOR CARRIER ACT

IN THE MATTER OF THE *MOTOR CARRIER ACT*, RSNL1990 cM-19 AND IN THE MATTER OF THE APPLICATION FOR A MOTOR CARRIER CERTIFICATE

NOTICE OF APPLICATION

TAKE NOTICE that HOWARD BOONE of 32 Fitzmaurice Road, Gander, NL A1V 1B1, has applied to the Board of Commissioners of Public Utilities under the provisions of the *Motor Carrier Act*, RSNL1990 cM-19, for the issuance of a Certificate as a motor carrier to provide the following service:

*REGULAR PASSENGER BUS SERVICE
for the transportation of passengers and
their baggage at separate fares*

from Lewisporte to St. John's and the reverse thereof. This authority will include pick up and drop off privileges in Gander and is further restricted to the use of a vehicle with a maximum seating capacity of 20 passengers.

The Board, having reviewed the application, has granted provisional approval and shall issue said Certificate, unless a person who objects to the application files with the Board a notice of objection to the application together with a written statement setting out in full the reasons why the application should be denied and relevant documentary evidence. The objector must also serve on the applicant a copy of the notice of objection, the statement of reasons and the relevant documentary evidence filed with the Board by personal service or by prepaid, registered mail, at the address shown on the application, and proof of service must be supplied to the Board.

The evidence to be submitted must be received by the Board within twenty days of the date of the publication of this notice, at the office of the Board at Suite East 210, Prince Charles Building, Torbay Road, NL or-by mail to P.O. Box 21040, St. John's, NL A1A 5B2.

DATED AT Gander, NL this 7th day of January, 2016.

HOWARD BOONE
Signature of Applicant

Jan 15

QUIETING OF TITLES ACT

2015 06G 0177 IN THE SUPREME COURT OF NEWFOUNDLAND AND LABRADOR TRIAL DIVISION (General)

NOTICE OF APPLICATION under the *Quieting of Titles Act*, RSNL1990 cQ-3.

NOTICE IS HEREBY given to all parties that ALBERT DYKE, of Wiarton, in the Province of Ontario, has applied to the Supreme Court, Trial Division, Grand Bank, to have title to all that piece or parcel of property situate at Eastport, in the Province of Newfoundland and Labrador, which property is more particularly described in Schedule "A" hereto annexed and shown in Schedule "B" hereto annexed.

ALL BEARINGS aforementioned, for which ALBERT DYKE claims to be the owner investigated and for a Declaration that ALBERT DYKE is the absolute owner in fee simple in possession and the said ALBERT DYKE has been ordered to public Notice of Application as required by the above named Act.

All persons having title adverse to the said title claimed by the said ALBERT DYKE shall file in the Registry of the Supreme Court of Newfoundland and Labrador, Trial Division, Grand Bank, particulars of such adverse claim and serve the same

together with an Affidavit verifying same on the undersigned Solicitors for the Petitioner on or before the 15th day of February, 2016, after which date no party having any claim shall be permitted to file the same or to be heard except by special leave of the Court and subject to such conditions as the Court may deem just.

All such adverse claims shall be investigated then in such manner as the Supreme Court of Newfoundland and Labrador, Trial Division, Grand Bank, may direct.

DATED AT Clarenville, in the Province of Newfoundland and Labrador, this 4th day of December, 2015.

MILLS PITTMAN & TWYNE
Solicitors for the Applicant
PER: Gregory J. French

ADDRESS FOR SERVICE:
111 Manitoba Drive
Suite 201
Clarenville, NL A5A 1K2

Tel: (709) 466-2641
Fax: (709) 466-7109

SCHEDULE "A"

ALBERT DYKE Eastport, NL

All that piece or parcel of land situate end being on the southern side of Clay Cove Road at Eastport, in the electoral district of Terra Nova, Newfoundland and Labrador and being bounded abutted as follows:

BEGINNING at a point, said point being a found iron pin set in the northeast corner of land herein described and having coordinates of North 5392225.583 metres and East 248785.588 metres of the Three Degree Modified Traverse Mercator Projection for the province of Newfoundland and Labrador.

THENCE running by land of Keith Dyke S45°50'31"E 93.760 metres; N71°39'06"E 14.235 metres;

THENCE running along the western limit of a Reservation (10 metres wide) on the waters of Eastport Harbour S23°28'00"W 27.690 metres;

THENCE running by land granted to Catherine Dyke (Crown land Registry - Volume 63, Folio 19) S52°51'28"W 27.475 metres; S55°48'24"W 8.636 metres; S30°23'12"W 46.049 metres;

THENCE running by land claimed by Angus Bradley N42°14'48"W 31.605 metres;

THENCE running by land granted to Catherine Dyke (Crown land Registry - Volume 63, Folio 19) N49°01'17"W 83.728 metres;

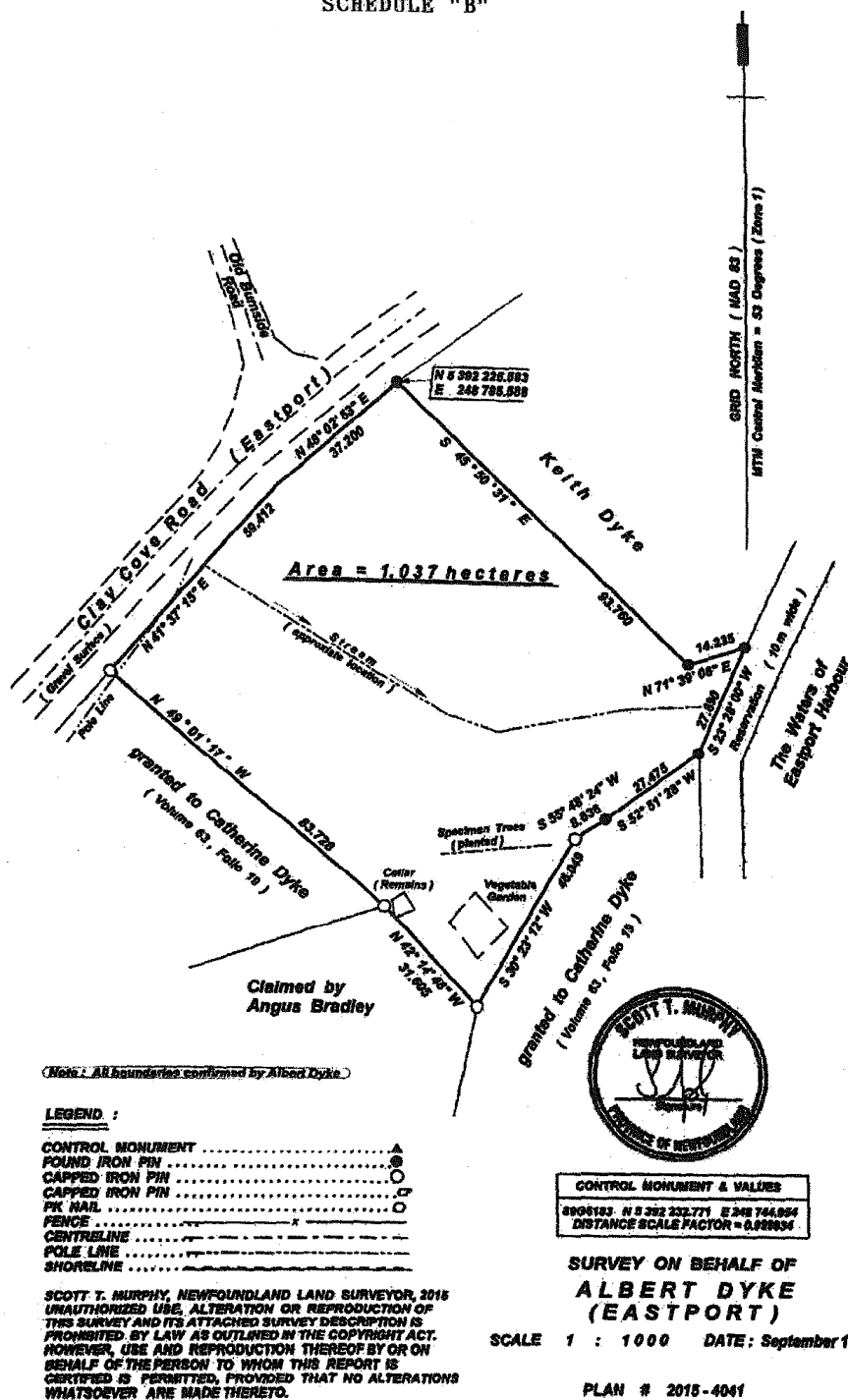
THENCE running along the southern side of Clay Cove Road N41°37'15"E 59.412 metres; N48°02'53"E 37.200 metres, more or less to the point of beginning.

All Bearings being referred to Grid North (NAD 83) with a Central Meridian of Fifty Three Degrees (Zone 1).

(Plan # 2015-4041)

The above described parcel contains an area 1.037 hectares more or less, and is more particularly shown on the attached plan dated September 1, 2015.

SCHEDULE "B"



**2015 06G 0175
IN THE SUPREME COURT
OF NEWFOUNDLAND AND LABRADOR
TRIAL DIVISION (General)**

NOTICE OF APPLICATION under the *Quieting of Titles Act*, RSNL1990 cQ-3.

NOTICE IS HEREBY given to all parties that RICKIE KEAN AND IRENE KEAN of New-Wes-Valley, in the District of Fogo - Cape Freels, in the Province of Newfoundland and Labrador, have applied to the Supreme Court, Trial Division, Grand Bank, to have title to all that piece or parcel of property situate at New-Wes-Valley, in the Province of Newfoundland and Labrador, which property is more particularly described in Schedules "A", "C" and "E" hereto annexed and shown in Schedules "B", "D" and "F" hereto annexed.

ALL BEARINGS aforementioned, for which RICKIE KEAN AND IRENE KEAN claim to be the owners investigated and for a Declaration that they are the absolute owners in fee simple in possession and the said RICKIE KEAN AND IRENE KEAN have been ordered to public Notice of Application as required by the above named Act.

All persons having title adverse to the said title claimed by the said RICKIE KEAN AND IRENE KEAN shall file in the Registry of the Supreme Court of Newfoundland and Labrador, Trial Division, Grand Bank, particulars of such adverse claim and serve the same together with an Affidavit verifying same on the undersigned Solicitors for the Petitioner on or before the 15th day of February, 2016 after which date no party having any claim shall be permitted to file the same or to be heard except by special leave of the Court and subject to such conditions as the Court may deem just.

All such adverse claims shall be investigated then in such manner as the Supreme Court of Newfoundland, Trial Division, Grand Bank, may direct.

DATED AT Clarenville, in the Province of Newfoundland and Labrador, this 18th day of November, 2015.

MILLS, PITTMAN & TWYNE
Solicitors for the Applicants
PER: Joseph Twyne

ADDRESS FOR SERVICE:
111 Manitoba Drive
Suite 201
Clarenville, NL A5A 1K2

Tel: (709) 466-2641
Fax: (709) 466-7109

SCHEDULE "A"

RICK AND IRENE KEAN Valleyfield, NL

(Parcel (1))

All that piece or parcel of land situate and being on the southwestern side of the Main Road at New-Wes-Valley in the Electoral District of Fogo - Cape Freels, Newfoundland and Labrador and being bound and abutted as follows:

BEGINNING at a point said point being a capped iron pin set in the northeast corner of land herein described and having Coordinates of North 5444400.239 metres and East 259086.996 metres of the Three Degree Modified Transverse Mercator Projection for the province of Newfoundland and Labrador.

THENCE running along the northern limit of a Reservation (10 metres wide) on the waters of Northwest Arm for a distance of \pm 136.5 and having a bearing and distance from last mentioned point of N67°52'55"W 90.493 metres;

THENCE running by Crown land N25°51'43"E 105.549 metres;

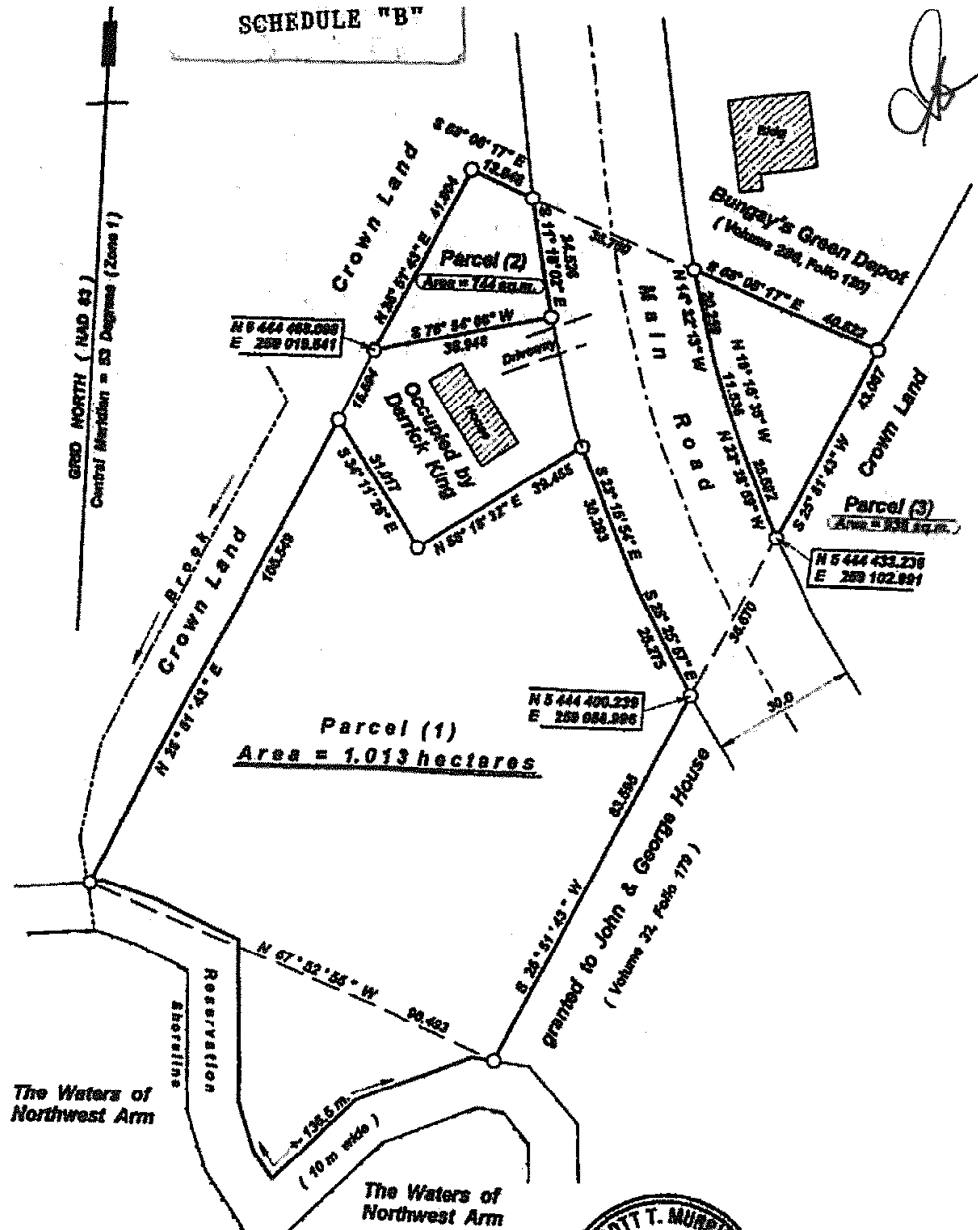
THENCE running by land occupied by Derrick King S34°11'26"E 31.017 metres; N56°18'32"E 39.455 metres;

THENCE running along the southwestern limit of the Main Road (30 metres wide) S23°15'54"E 30.293 metres; S28°25'57"E 25.275 metres, more or less to the point of beginning.

The above described parcel contains an area 1.013 hectares, more or less, and is more particularly shown on the attached plan dated June 18, 2015.

All Bearings being referred to Grid North (NAD 83) with a Central Meridian of Fifty Three Degrees.


(Plan # 2015-4008)



SCOTT T. MURPHY, NEWFOUNDLAND LAND SURVEYOR, 2015
UNAUTHORIZED USE, ALTERATION OR REPRODUCTION
OF THIS SURVEY AND ITS ATTACHED SURVEY DESCRIPTION IS
PROHIBITED BY LAW AS OUTLINED IN THE COPYRIGHT ACT.
HOWEVER, USE AND REPRODUCTION THEREOF BY OR ON
BEHALF OF THE PERSON TO WHOM THIS REPORT IS
CERTIFIED IS PERMITTED, PROVIDED THAT NO ALTERATIONS
WHATSOEVER ARE MADE THERETO.

LEGEND :

CONTROL MONUMENT A
FOUND IRON PIN S
CAPPED IRON PIN O
CAPPED IRON PIN C
PK NAIL X
FENCE - - - - -
CENTRELINE - - - - -
POLE LINE - - - - -
SHORELINE - - - - -



CONTROL MONUMENT & VALUES
N 5 444 400.239 E 299 082.895
DISTANCE SCALE FACTOR = 0.999921

SURVEY ON BEHALF OF
RICK & IRENE KEAN
(NEW - WES - VALLEY)

SCALE 1 : 1000 DATE: June 18, 2015

PLAN # 2015-4006

CHANGE OF NAME ACT, 2009

Under the authority vested in me by the *Change of Name Act, 2009*, SNL2009 cC-8-1, I hereby certify the following names have been changed.

Legal name Changes Processed During the Period December 2015

FORMER SURNAME	FORMER GIVEN NAME	NEW SURNAME	NEW GIVEN NAME	COMMUNITY
CLARKE	PHILIP IVAN	RALPH	PHILIP IVAN	JACKSON'S ARM
DUMARESQUE	ADAM KEVIN	DUMARESQ	ADAM KEVIN	PARADISE
LOVESHYRE	AETHERIAL ALTHAEA	NIGHTFIND	AETHERIAL ALTHAEA	ST. JOHN'S
MC GUIRE	SHAYLENE JOY	MCGUIRE	SHAYLENE JOY	ST. JOHN'S
KEATS	MITCHELL BRENDAN DAVID	HUNT	MITCHELL BRENDAN DAVID	HARE BAY
KENNEDY	JUSTINE BROOKE	KENNEDY PARSONS	JUSTINE BROOKE	ST. JOHN'S
ROSE	BELLA LESLIE	MULLINS	BELLA LESLIE	GAULTOIS
RANDELL	DALE SCOTT T. C.	RYAN	DALE SCOTT T. C.	CORNER BROOK
SEYMOUR	KAITLYN MELINDA	DOMINIE	KAITLYN MELINDA	MARGAREE
FRANCIS	CLAIRE CHELSEY GLADYS	HODDER	CLAIRE REBECCA	GANDER
FUDGE	LORI-ANN	PAYNE	LORI-ANN	BOTWOOD
BROWN	HAILEY RUBY LYNN	MUGGERIDGE	HAILEY RUBY LYNN	ST. JOHN'S
ROSE	ZANDER GORDON	MULLINS	ZANDER GORDON	GAULTOIS
POWER	NICHOLAS CYRIL	NASH	NICHOLAS CYRIL	ST. JOHN'S
FUDGE	LINDSEY SARAH VYELLA	HILL	LINDSEY SARAH VYELLA	PARADISE
FUDGE	HANNAH ELIZABETH	HILL	HANNAH ELIZABETH	PARADISE
PARSONS	CALVIN SHAWN	BARRY	CALVIN SHAWN	MARYSTOWN
HAGERTY-SMITH	ANDREW EDWARD LEO	SMITH	ANDREW EDWARD LEO	HAPPY VALLEY-GOOSE BAY
KOH	AE BOON	KENNEDY	ANNA AEBOON	ST. JOHN'S
MCPHERSON	FINTAN JOSEPH	MACPHERSON	FINTAN JOSEPH	HIGHLANDS
COMPAGNON	KATELYN ASHLEY	PEDDLE	KATELYN ASHLEY	CORNER BROOK
PARDY	KATIE NOKOMIS	BOLAND-PARDY	KATIE NOKOMIS	MOUNT MORIAH

Dated this 8th day of January, 2016.

SERVICE NL
Ken Mullaly
REGISTRAR, VITAL STATISTICS

TRUSTEE ACT

ESTATE NOTICE

IN THE MATTER OF the Estate of ALICE KEOUGH, Late of St. John's, in the Province of Newfoundland and Labrador, Deceased.

AND IN THE MATTER OF the *Trustee Act*, RSNL cT-10, Section 24.

All persons claiming to be creditors of, or who have any claims or demands either as beneficiaries or next of kin (by blood, legal adoption or marriage) upon or affecting, the Estate of ALICE KEOUGH, Retired Homemaker, who died at St. John's, NL on or about January 29, 2013, are hereby requested to send particulars thereof in writing, duly attested, to: Office of the Public Trustee, 401 - 136 Crosbie Road, St. John's, NL, A1B 3K3.

Particulars will be received by the Public Trustee, as Administrator of the Estate of ALICE KEOUGH, on or before February 5, 2016, after which date the said Administrator will proceed to distribute the Estate having regard only to the claims of which he then shall have had notice.

DATED AT St. John's, this 18th day of December, 2015.

OFFICE OF THE PUBLIC TRUSTEE
Administrator of the Estate of
ALICE KEOUGH

ADDRESS FOR SERVICE:
401 - 136 Crosbie Road
St. John's, NL A1B 3K3

Tel: (709) 729-4516
(709) 729-0850
Fax: (709) 729-3063

Jan 8, 15, 22 & 29

ESTATE NOTICE

IN THE MATTER OF the Estate of JOHN F. KIELLEY, Late of St. John's, in the Province of Newfoundland and Labrador, Deceased.

AND IN THE MATTER OF the *Trustee Act*, RSNL cT-10, Section 24.

All persons claiming to be creditors of, or who have any claims or demands either as beneficiaries or next of kin (by blood, legal adoption or marriage) upon or affecting, the Estate of JOHN F. KIELLEY, Gentleman, who died at St. John's, NL on or about

September 28, 2013, are hereby requested to send particulars thereof in writing, duly attested, to: Office of the Public Trustee, 401 - 136 Crosbie Road, St. John's, NL, A1B 3K3.

Particulars will be received by the Public Trustee, as Administrator of the Estate of JOHN F. KIELLEY, on or before January 31, 2016, after which date the said Administrator will proceed to distribute the Estate having regard only to the claims of which he then shall have had notice.

DATED AT St. John's, this 16th day of December, 2015.

OFFICE OF THE PUBLIC TRUSTEE
Administrator of the Estate of
JOHN F. KIELLEY

ADDRESS FOR SERVICE:
401 - 136 Crosbie Road
St. John's, NL A1B 3K3

Tel: (709) 729-4516
(709) 729-0850
Fax: (709) 729-3063

Jan 8, 15, 22 & 29

ESTATE NOTICE

IN THE MATTER OF the Estate of ROBERT SHEA, Late of Bell Island, in the Province of Newfoundland and Labrador, Deceased,

AND IN THE MATTER OF the *Trustee Act*, RSNL cT-10, Section 24.

All persons claiming to be creditors of, or who have any claims or demands either as beneficiaries or next of kin (by blood, legal adoption or marriage) upon or affecting, the Estate of ROBERT SHEA, Gentleman, who died at Bell Island, NL on or about February 20, 2014, are hereby requested to send particulars thereof in writing, duly attested, to: Office of the Public Trustee, 401 - 136 Crosbie Road, St. John's, NL, A1B 3K3.

Particulars will be received by the Public Trustee, as Administrator of the Estate of ROBERT SHEA, on or before January 31, 2016, after which date the said Administrator will proceed to distribute the Estate having regard only to the claims of which he then shall have had notice.

DATED AT St. John's, this 23rd day of December, 2015.

OFFICE OF THE PUBLIC TRUSTEE
Administrator of the Estate of
ROBERT SHEA

ADDRESS FOR SERVICE:

401 - 136 Crosbie Road
St. John's, NL A1B 3K3

Tel: (709) 729-4516
(709) 729-0850
Fax: (709) 729-3063

Jan 8, 15, 22 & 29

ESTATE NOTICE

IN THE MATTER OF the Estate of IRENE COSTELLO, Late of Avondale, in the Province of Newfoundland and Labrador, Deceased.

All persons claiming to be creditors of, or who have any claims or demands either as beneficiaries or next of kin (by blood, legal adoption or marriage) upon or affecting, the Estate of IRENE COSTELLO, Retired Homemaker, who died at St. John's, NL on or about May 8, 2015, are hereby requested to send particulars thereof in writing, duly attested, to: Office of the Public Trustee, 401 - 136 Crosbie Road, St. John's, NL, A1B 3K3.

Particulars will be received by the Public Trustee, as Administrator of the Estate of IRENE COSTELLO, on or before February 8, 2016 after which date the said Administrator will proceed to distribute the Estate having regard only to the claims of which he then shall have had notice.

DATED AT St. John's, this 6th day of January, 2016.

OFFICE OF THE PUBLIC TRUSTEE
Administrator of the Estate of
IRENE COSTELLO

ADDRESS FOR SERVICE:

401 - 136 Crosbie Road
St. John's, NL A1B 3K3

Tel: (709) 729-4516
(709) 729-0850
Fax: (709) 729-3063

Jan 15, 22, 29 & Feb 5

ESTATE NOTICE

IN THE MATTER OF the Estate of PETER DEUTSCH, Late of St. John's, in the Province of Newfoundland and Labrador, Deceased.

All persons claiming to be creditors of, or who have any claims or demands either as beneficiaries or next of kin (by full or half blood, legal adoption or marriage)

upon or affecting the Estate of PETER DEUTSCH, Retired Gentleman, who died at St. John's, NL on or about July 12, 2015, are hereby requested to send particulars thereof in writing, duly attested, to: Office of the Public Trustee, 401 - 136 Crosbie Road, St. John's, NL, A1B 3K3.

Particulars will be received by the Public Trustee, as Administrator of the Estate of PETER DEUTSCH, on or before February 19, 2016, after which date the said Administrator will proceed to distribute the Estate having regard only to the claims of which he then shall have had notice.

DATED AT the City of St. John's, in the Province of Newfoundland and Labrador this 15th day of January, 2015.

OFFICE OF THE PUBLIC TRUSTEE
Administrator of the Estate of
PETER DEUTSCH

ADDRESS FOR SERVICE:

401 - 136 Crosbie Road
St. John's, NL A1B 3K3

Tel: (709) 729-4516
(709) 729-0850
Fax: (709) 729-3063

Jan 15

ESTATE NOTICE

IN THE MATTER OF the Estate of CALEB ROCKEY HIGDON, Late of St. John's, in the Province of Newfoundland and Labrador, Gentleman, Deceased July 5, 2015.

All persons claiming to be creditors of, or who have any claims or demands upon or affecting the Estate of the above named CALEB ROCKEY HIGDON, Deceased, are hereby requested to send particulars of same, in writing, duly attested, to the undersigned Solicitors for the Estate of the said CALEB ROCKEY HIGDON on or before the 4th day of February, 2016, after which date the Administrator will proceed to distribute the said Estate, having regard only to the claims of which they then shall have had notice.

DATED AT St. John's, aforesaid, this 4th day of January, 2016.

WELLS PLC INC.
Solicitors for the Estate of
CALEB ROCKEY HIGDON
PER: Graham A. Wells, Q.C., J.D., T.E.P

ADDRESS FOR SERVICE:
P.O. Box 26111
10 Freshwater Road
St. John's, NL A1E 0A5

T: (709)-739-7768
F: (709)-739-4434

Jan 15

ESTATE NOTICE

IN THE MATTER OF the Estate of UNA PERCIVAL,
Late of St. John's, in the Province of Newfoundland
and Labrador, Deceased.

All persons claiming to be creditors of or who have any claims or demands either as beneficiaries or next of kin (by blood, legal adoption or marriage) upon or affecting the Estate of UNA PERCIVAL, Gentlewoman, who died at St. John's, NL on or about September 11, 2006, are hereby requested to send particulars thereof in writing, duly attested, to the Office of the Public Trustee, 401 - 136 Crosbie Road, St. John's, NL, A1B 3K3, Administrator of the Estate of UNA PERCIVAL, on or before February 19, 2016, after which date the said Administrator will proceed to distribute the Estate having regard only to the claims of which he then shall have had notice.

DATED AT St. John's, this 15th day of January, 2016.

OFFICE OF THE PUBLIC TRUSTEE
Administrator of the Estate of
UNA PERCIVAL

ADDRESS FOR SERVICE:
401 - 136 Crosbie Road
St. John's, NL A1B 3K3

Tel: (709) 729-1025
Fax: (709) 729-3063

Jan 15, 22, 29 & Feb 5

ESTATE NOTICE

IN THE MATTER OF the Estate of ETHEL LORRAINE RENDELL, of St. John's, in the Province of Newfoundland and Labrador, Homemaker, Widow, Deceased.

All persons claiming to be creditors or heirs at law of or who have any claims or demands upon or affecting the Estate of ETHEL LORRAINE RENDELL, Late of St. John's, in the Province of Newfoundland and Labrador, Homemaker, Widow, are hereby requested to send particulars of the same in writing, duly attested, to the Executor of the Estate of ETHEL LORRAINE RENDELL, c/o Stewart McKelvey, Suite 1100, Cabot Place, 100 New Gower Street, P.O. Box 5038, St. John's, Newfoundland and Labrador, A1C 5V3, Attention: Meaghan E. McCaw on or before the 14th day of March, 2016 after which date the Executor will

proceed to distribute the said Estate having regard only to the claims of which he then shall have had notice.

DATED AT St. John's, in the Province of Newfoundland and Labrador, this 5th day of January, 2016.

STEWART MCKELVEY
Executor of the Estate of
ETHEL LORRAINE RENDELL
PER: Meaghan E McCaw

ADDRESS FOR SERVICE:
Suite 1100, Cabot Place
100 New Gower Street
P.O. Box 5038
St. John's, NL A1C 5V3

Tel: (709) 722-4270
Fax: (709) 722-4565

Jan 15

ESTATE NOTICE

IN THE MATTER OF the Estate of JESSIE M. THOMAS, Late of Grand Bank, in the Province of Newfoundland and Labrador, Deceased.

All persons claiming to be creditors of, or who have any claims or demands either as beneficiaries or next of kin (by blood, legal adoption or marriage) upon or affecting, the Estate of JESSIE M. THOMAS, Gentlewoman, who died at St. John's, NL on or about October 1, 2009, are hereby requested to send particulars thereof in writing, duly attested, to: Office of the Public Trustee, 401 - 136 Crosbie Road, St. John's, NL, A1B 3K3.

Particulars will be received by the Public Trustee, as Administrator of the Estate of JESSIE M. THOMAS, on or before February 12, 2016, after which date the said Administrator will proceed to distribute the Estate having regard only to the claims of which he then shall have had notice.

DATED AT St. John's, this 7th day of January, 2016.

OFFICE OF THE PUBLIC TRUSTEE
Administrator of the Estate of
JESSIE M. THOMAS

ADDRESS FOR SERVICE:
401 - 136 Crosbie Road
St. John's, NL A1B 3K3

Tel: (709) 729-4516
(709) 729-0850
Fax: (709) 729-3063

Jan 15, 22, 29 & Feb 5

ESTATE NOTICE

ROXANNE PIKE LAW OFFICE
Solicitor for the Executrix

IN THE MATTER OF the Estate of BRIAN FRANCIS WALL, Late of Mount Pearl, in the Province of Newfoundland and Labrador, Deceased.

All persons claiming to be creditors of or who have any claims or demands either as beneficiaries or next of kin (by blood, legal adoption or marriage) upon or affecting the Estate of BRIAN FRANCIS WALL, Gentleman, who died at Mount Pearl, NL on or about January 3, 2013, are hereby requested to send particulars thereof in writing, duly attested, to the Office of the Public Trustee, 401 - 136 Crosbie Road, St. John's, NL, A1B 3K3, Administrator of the Estate of BRIAN FRANCIS WALL, on or before February 19, 2016, after which date the said Administrator will proceed to distribute the Estate having regard only to the claims of which he then shall have had notice.

DATED At St. John's, this 15th day of January, 2016.

OFFICE OF THE PUBLIC TRUSTEE
Administrator of the Estate of
BRIAN FRANCIS WALL

ADDRESS FOR SERVICE:

401 - 136 Crosbie Road
St. John's, NL A1B 3K3

Tel: (709) 729-1025
(709) 729-0850
Fax: (709) 729-3063

Jan 15

ESTATE NOTICE

IN THE MATTER OF the Estate of URSULA WHITE, Late of the Town of Stephenville, in the Province of Newfoundland and Labrador, Deceased: December 14, 2015.

All persons claiming to be creditors of or who have any claims or demands upon or affecting the Estate of URSULA WHITE, Late of the Town of Stephenville, in the Province of Newfoundland and Labrador, Deceased, are hereby requested to send the particulars of the same in writing, duly attested, to the undersigned Solicitor for the Executrix of the Estate on or before the 15th day of February, 2016, after which date the said Executrix will proceed to distribute the said Estate having regard only to the claims of which notice shall have been received.

DATED AT Stephenville, Newfoundland and Labrador, this 6th day of January, 2016.

ADDRESS FOR SERVICE:

P. O. Box 272
43 Main Street
Stephenville, NL A2N 2Z4

Tel: (709) 643-6436
Fax: (709) 643-9343

Jan 15



THE NEWFOUNDLAND AND LABRADOR GAZETTE

PART II

SUBORDINATE LEGISLATION FILED UNDER THE STATUTES AND SUBORDINATE LEGISLATION ACT

Vol. 91

ST. JOHN'S, FRIDAY, JANUARY 15, 2016

No. 2

NEWFOUNDLAND AND LABRADOR REGULATION

NLR 4/15 REPRINT



**NEWFOUNDLAND AND LABRADOR
REGULATION 4/15 - REPRINT**

*Notice of Protected Water Supply Area of Southern Arm Pond,
WS-S-0886, Town of Baie Verte
under the
Water Resources Act*

(Filed January 13, 2015)

Under the authority of section 39 of the *Water Resources Act*, I designate the area generally known as the Southern Arm Pond Water Supply Area WS-S-0886 for the Town of Baie Verte as a protected water supply area.

Dated at St. John's, December 30, 2014.

Dan Crummell
Minister of Environment and Conservation

Notice

This area includes all lands in the Provincial Electoral District of Baie Verte-Springdale abutted and bounded as follows:

Beginning at a point having scaled UTM coordinates of easting 550,416 and northing 5,525,955.

Then running in a easterly direction for a distance of 569 metres, more or less, to a point having scaled UTM coordinates of easting 550,982 metres and northing 5,525,894 metres;

Then running in a easterly direction for a distance of 452 metres, more or less, to a point having scaled UTM coordinates of easting 551,419 metres and northing 5,525,780 metres;

Then running in a southerly direction for a distance of 247 metres, more or less, to a point having scaled UTM coordinates of easting 551,419 metres and northing 5,525,533 metres;

Then running in a southerly direction for a distance of 974 metres, more or less, to a point having scaled UTM coordinates of easting 551,077 metres and northing 5,524,621 metres;

Then running in a southeasterly direction for a distance of 833 metres, more or less, to a point having scaled UTM coordinates of easting 551,837 metres and northing 5,524,279 metres;

Then running in a southerly direction for a distance of 1166 metres, more or less, to a point having scaled UTM coordinates of easting 551,457 metres and northing 5,523,177 metres;

Then running in a southwesterly direction for a distance of 733 metres, more or less, to a point having scaled UTM coordinates of easting 551,077 metres and northing 5,522,550 metres;

Then running in a southwesterly direction for a distance of 915 metres, more or less, to a point having scaled UTM coordinates of easting 550,469 metres and northing 5,521,866 metres;

Then running in a westerly direction for a distance of 217 metres, more or less, to a point having scaled UTM coordinates of easting 550,260 metres and northing 5,521,923 metres;

Then running in a westerly direction for a distance of 153 metres, more or less, to a point having scaled UTM coordinates of easting 550,108 metres and northing 5,521,942 metres;

Then running in a northerly direction for a distance of 463 metres, more or less, to a point having scaled UTM coordinates of easting 549,956 metres and northing 5,522,379 metres;

Then running in a northerly direction for a distance of 209 metres, more or less, to a point having scaled UTM coordinates of easting 549,956 metres and northing 5,522,588 metres;

Then running in a northeasterly direction for a distance of 332 metres, more or less, to a point having scaled UTM coordinates of easting 550,089 metres and northing 5,522,892 metres;

Then running in a westerly direction for a distance of 175 metres, more or less, to a point having scaled UTM coordinates of easting 549,918 metres and northing 5,522,930 metres;

Then running in a northerly direction for a distance of 120 metres, more or less, to a point having scaled UTM coordinates of easting 549,880 metres and northing 5,523,044 metres;

Then running in a westerly direction for a distance of 818 metres, more or less, to a point having scaled UTM coordinates of easting 549,063 metres and northing 5,523,082 metres;

Then running in a northwesterly direction for a distance of 401 metres, more or less, to a point having scaled UTM coordinates of easting 548,721 metres and northing 5,523,291 metres;

Then running in a northerly direction for a distance of 205 metres, more or less, to a point having scaled UTM coordinates of easting 548,645 metres and northing 5,523,481 metres;

Then running in a westerly direction for a distance of 172 metres, more or less, to a point having scaled UTM coordinates of easting 548,474 metres and northing 5,523,500 metres;

Then running in a northwesterly direction for a distance of 433 metres, more or less, to a point having scaled UTM coordinates of easting 548,208 metres and northing 5,523,842 metres;

Then running in a westerly direction for a distance of 344 metres, more or less, to a point having scaled UTM coordinates of easting 547,866 metres and northing 5,523,804 metres;

Then running in a northwesterly direction for a distance of 270 metres, more or less, to a point having scaled UTM coordinates of easting 547,657 metres and northing 5,523,975 metres;

Then running in a westerly direction for a distance of 380 metres, more or less, to a point having scaled UTM coordinates of easting 547,277 metres and northing 5,523,975 metres;

Then running in a northwesterly direction for a distance of 127 metres, more or less, to a point having scaled UTM coordinates of easting 547,220 metres and northing 5,524,089 metres;

Then running in a westerly direction for a distance of 367 metres, more or less, to a point having scaled UTM coordinates of easting 546,878 metres and northing 5,524,222 metres;

Then running in a westerly direction for a distance of 172 metres, more or less, to a point having scaled UTM coordinates of easting 546,707 metres and northing 5,524,203 metres;

Then running in a northwesterly direction for a distance of 127 metres, more or less, to a point having scaled UTM coordinates of easting 546,650 metres and northing 5,524,317 metres;

Then running in a westerly direction for a distance of 267 metres, more or less, to a point having scaled UTM coordinates of easting 546,384 metres and northing 5,524,336 metres;

Then running in a northerly direction for a distance of 212 metres, more or less, to a point having scaled UTM coordinates of easting 546,346 metres and northing 5,524,545 metres;

Then running in a northerly direction for a distance of 380 metres, more or less, to a point having scaled UTM coordinates of easting 546,327 metres and northing 5,524,925 metres;

Then running in a westerly direction for a distance of 97 metres, more or less, to a point having scaled UTM coordinates of easting 546,232 metres and northing 5,524,944 metres;

Then running in a northerly direction for a distance of 247 metres, more or less, to a point having scaled UTM coordinates of easting 546,232 metres and northing 5,525,191 metres;

Then running in a northwesterly direction for a distance of 300 metres, more or less, to a point having scaled UTM coordinates of easting 545,985 metres and northing 5,525,362 metres;

Then running in a northerly direction for a distance of 272 metres, more or less, to a point having scaled UTM coordinates of easting 545,928 metres and northing 5,525,628 metres;

Then running in a northerly direction for a distance of 240 metres, more or less, to a point having scaled UTM coordinates of easting 546,004 metres and northing 5,525,856 metres;

Then running in a westerly direction for a distance of 288 metres, more or less, to a point having scaled UTM coordinates of easting 545,719 metres and northing 5,525,894 metres;

Then running in a northerly direction for a distance of 305 metres, more or less, to a point having scaled UTM coordinates of easting 545,738 metres and northing 5,526,198 metres;

Then running in a westerly direction for a distance of 210 metres, more or less, to a point having scaled UTM coordinates of easting 545,529 metres and northing 5,526,217 metres;

Then running in a northerly direction for a distance of 133 metres, more or less, to a point having scaled UTM coordinates of easting 545,529 metres and northing 5,526,350 metres;

Then running in a westerly direction for a distance of 277 metres, more or less, to a point having scaled UTM coordinates of easting 545,263 metres and northing 5,526,426 metres;

Then running in a northwesterly direction for a distance of 170 metres, more or less, to a point having scaled UTM coordinates of easting 545,187 metres and northing 5,526,578 metres;

Then running in a northerly direction for a distance of 191 metres, more or less, to a point having scaled UTM coordinates of easting 545,206 metres and northing 5,526,768 metres;

Then running in a northeasterly direction for a distance of 196 metres, more or less, to a point having scaled UTM coordinates of easting 545,301 metres and northing 5,526,939 metres;

Then running in a northeasterly direction for a distance of 306 metres, more or less, to a point having scaled UTM coordinates of easting 545,567 metres and northing 5,527,091 metres;

Then running in a northerly direction for a distance of 95 metres, more or less, to a point having scaled UTM coordinates of easting 545,567 metres and northing 5,527,186 metres;

Then running in a westerly direction for a distance of 172 metres, more or less, to a point having scaled UTM coordinates of easting 545,396 metres and northing 5,527,205 metres;

Then running in a northwesterly direction for a distance of 256 metres, more or less, to a point having scaled UTM coordinates of easting 545,206 metres and northing 5,527,376 metres;

Then running in a northwesterly direction for a distance of 145 metres, more or less, to a point having scaled UTM coordinates of easting 545,149 metres and northing 5,527,509 metres;

Then running in a northeasterly direction for a distance of 170 metres, more or less, to a point having scaled UTM coordinates of easting 545,225 metres and northing 5,527,661 metres;

Then running in a northwesterly direction for a distance of 188 metres, more or less, to a point having scaled UTM coordinates of easting 545,092 metres and northing 5,527,794 metres;

Then running in a northerly direction for a distance of 172 metres, more or less, to a point having scaled UTM coordinates of easting 545,111 metres and northing 5,527,965 metres;

Then running in a northeasterly direction for a distance of 153 metres, more or less, to a point having scaled UTM coordinates of easting 545,187 metres and northing 5,528,098 metres;

Then running in a easterly direction for a distance of 78 metres, more or less, to a point having scaled UTM coordinates of easting 545,263 metres and northing 5,528,117 metres;

Then running in a northeasterly direction for a distance of 222 metres, more or less, to a point having scaled UTM coordinates of easting 545,377 metres and northing 5,528,307 metres;

Then running in a easterly direction for a distance of 228 metres, more or less, to a point having scaled UTM coordinates of easting 545,605 metres and northing 5,528,307 metres;

Then running in a southerly direction for a distance of 157 metres, more or less, to a point having scaled UTM coordinates of easting 545,643 metres and northing 5,528,155 metres;

Then running in a easterly direction for a distance of 325 metres, more or less, to a point having scaled UTM coordinates of easting 545,947 metres and northing 5,528,269 metres;

Then running in a easterly direction for a distance of 171 metres, more or less, to a point having scaled UTM coordinates of easting 546,118 metres and northing 5,528,269 metres;

Then running in a northerly direction for a distance of 309 metres, more or less, to a point having scaled UTM coordinates of easting 546,175 metres and northing 5,528,573 metres;

Then running in a easterly direction for a distance of 247 metres, more or less, to a point having scaled UTM coordinates of easting 546,422 metres and northing 5,528,573 metres;

Then running in a southeasterly direction for a distance of 258 metres, more or less, to a point having scaled UTM coordinates of easting 546,574 metres and northing 5,528,364 metres;

Then running in a southeasterly direction for a distance of 190 metres, more or less, to a point having scaled UTM coordinates of easting 546,688 metres and northing 5,528,212 metres;

Then running in a southerly direction for a distance of 589 metres, more or less, to a point having scaled UTM coordinates of easting 546,669 metres and northing 5,527,623 metres;

Then running in a easterly direction for a distance of 847 metres, more or less, to a point having scaled UTM coordinates of easting 547,505 metres and northing 5,527,490 metres;

Then running in a southerly direction for a distance of 210 metres, more or less, to a point having scaled UTM coordinates of easting 547,524 metres and northing 5,527,281 metres;

Then running in a southwesterly direction for a distance of 148 metres, more or less, to a point having scaled UTM coordinates of easting 547,410 metres and northing 5,527,186 metres;

Then running in a easterly direction for a distance of 494 metres, more or less, to a point having scaled UTM coordinates of easting 547,904 metres and northing 5,527,167 metres;

Then running in a northeasterly direction for a distance of 274 metres, more or less, to a point having scaled UTM coordinates of easting 548,132 metres and northing 5,527,319 metres;

Then running in a easterly direction for a distance of 95 metres, more or less, to a point having scaled UTM coordinates of easting 548,227 metres and northing 5,527,319 metres;

Then running in a southerly direction for a distance of 180 metres, more or less, to a point having scaled UTM coordinates of easting 548,284 metres and northing 5,527,148 metres;

Then running in a easterly direction for a distance of 95 metres, more or less, to a point having scaled UTM coordinates of easting 548,379 metres and northing 5,527,148 metres;

Then running in a southerly direction for a distance of 210 metres, more or less, to a point having scaled UTM coordinates of easting 548,360 metres and northing 5,526,939 metres;

Then running in a easterly direction for a distance of 328 metres, more or less, to a point having scaled UTM coordinates of easting 548,683 metres and northing 5,526,882 metres;

Then running in a southerly direction for a distance of 172 metres, more or less, to a point having scaled UTM coordinates of easting 548,664 metres and northing 5,526,711 metres;

Then running in a easterly direction for a distance of 422 metres, more or less, to a point having scaled UTM coordinates of easting 549,082 metres and northing 5,526,654 metres;

Then running in a northerly direction for a distance of 120 metres, more or less, to a point having scaled UTM coordinates of easting 549,120 metres and northing 5,526,768 metres;

Then running in a easterly direction for a distance of 382 metres, more or less, to a point having scaled UTM coordinates of easting 549,500 metres and northing 5,526,730 metres;

Then running in a southerly direction for a distance of 475 metres, more or less, to a point having scaled UTM coordinates of easting 549,481 metres and northing 5,526,255 metres;

Then running in a easterly direction for a distance of 380 metres, more or less, to a point having scaled UTM coordinates of easting 549,861 metres and northing 5,526,255 metres;

Then running in a easterly direction for a distance of 307 metres, more or less, to a point having scaled UTM coordinates of easting 550,146 metres and northing 5,526,141 metres;

Then running in a southeasterly direction for a distance of 328 metres, more or less, to the point of commencement.

All coordinates refer Zone 21 of the NAD 83 Universal Transverse Mercator Projection.

*Notice of Protected Water Supply Area of Southern
Arm Pond, WS-S-0886, Town of Baie Verte*

4/15

**The Notice of Protected Water Supply Area of Baie Verte River,
Consolidated Newfoundland and Labrador Regulation 502/96, is
repealed.**

(Reprinted due to an error in the original)

©Queen's Printer

Index

PART I

Change of Name Act – Notice	12
Highway Traffic Act – Notice	5
Motor Carrier Act – Notice	5
Quieting of Titles Act – Notices	6
Trustee Act – Notices	13

PART II

CONTINUING INDEX OF SUBORDINATE LEGISLATION

Title of Act and Subordinate Legislation made thereunder	CNLR or NL Reg.	Amendment	NL Gazette Date & Page No.
Water Resources Act			
Notice of Protected Water Supply Area of Southern Arm Pond WS-S-0886, Town of Baie Verte	NLR 4/15	Reprint Original Publication Jan. 16/15 p. 23	Jan 15/16 p. 5

The Newfoundland and Labrador Gazette is published from the Office of the Queen's Printer.

Copy for publication must be received by **Friday, 4:30 p.m.**, seven days before publication date to ensure inclusion in next issue.

Advertisements must be submitted in either PDF format or as a MSWord file. When this is not possible, advertisements must be either typewritten or printed legibly, separate from covering letter. Number of insertions required must be stated and the names of all signing officers typewritten or printed.

Copy may be mailed to the address below, faxed to (709) 729-1900 or emailed to queensprinter@gov.nl.ca.

Subscription rate for *The Newfoundland and Labrador Gazette* is \$137.50 for 52 weeks plus 5% tax (\$144.38). Weekly issues, \$3.30 per copy, plus 5% tax (\$3.47) payable in advance.

All cheques, money orders, etc., should be made payable to THE NEWFOUNDLAND EXCHEQUER ACCOUNT and all correspondence should be addressed to: Office of the Queen's Printer, P. O. Box 8700, Ground Floor, East Block, Confederation Building, St. John's, NL A1B 4J6, Telephone: (709) 729-3649, Fax: (709) 729-1900.

Web Site: <http://www.servicnl.gov.nl.ca/prINTER/index.html>

The Newfoundland and Labrador Gazette

Advertising Rates

Prices effective May 1, 2015

Notices	Rate	13% HST	Total
Lands Act - Notice of Intent - 1 week	\$29.65	\$3.85	\$33.50
Motor Carrier Act - Notice - 1 week	\$38.00	\$4.94	\$42.94
Trustee Act - Estate Notice - 1 week	\$33.00	\$4.29	\$37.29
Trustee Act - Estate Notice - 2 weeks	\$59.40	\$7.72	\$67.12
Trustee Act - Estate Notice - 3 weeks	\$86.90	\$11.30	\$98.20
Trustee Act - Estate Notice - 4 weeks	\$113.30	\$14.73	\$128.03

All other public notices required by law to be published in *The Newfoundland and Labrador Gazette*, eg., Corporations Act, Municipalities Act, Quieting of Titles Act, Urban and Rural Planning Act, etc., are priced according to size: for Single Column \$3.30 per cm or Double Column \$6.60 per cm, plus 13% HST.

For quotes please contact the Office of the Queen's Printer queensprinter@gov.nl.ca

**Government Information Product
Publication Rate Mail
G.S.T. # R107442683**

2016 Publication Dates

Copy for publication must be received before Friday, 4:30-pm, seven days prior to publication date. Advertisements must be submitted in either PDF format or as a MSWord file. When this is not possible, advertisements must be typewritten or printed legibly, separate from covering letter. Number of insertions required must be stated and the names of all signing officers typewritten or printed. Email: queensprinter@gov.nl.ca, fax 709-729-1910 or mail: Office of the Queen's Printer, Bookstore, P. O. Box 8700, Ground Floor, East Confederation Building, St. John's, NL A1B 4J6. For inquiries regarding rates and payment please email or call 709-729-3649.

JANUARY 8, 2016 Vol 91, No 1	MAY 13, 2016 Vol 91, No. 19	SEPTEMBER 16, 2016 Vol 91, No. 37
JANUARY 15, 2016 Vol 91, No. 2	MAY 20, 2016 Vol 91, No. 20	SEPTEMBER 23, 2016 Vol 91, No. 38
JANUARY 22, 2016 Vol 91, No. 3	MAY 27, 2016 Vol 91, No. 21	SEPTEMBER 30, 2016 Vol 91, No. 39
JANUARY 29, 2016 Vol 91, No. 4	JUNE 3, 2016 Vol 91, No. 22	OCTOBER 7, 2016 Vol 91, No. 40
FEBRUARY 5, 2016 Vol 91, No.5	JUNE 10, 2016 Vol 91, No. 23	OCTOBER 14, 2016 Vol 91, No. 41
FEBRUARY 12, 2016 Vol 91, No. 6	JUNE 17, 2016 Vol 91, No. 24	OCTOBER 21, 2016 Vol 91, No. 42
FEBRUARY 19, 2016 Vol 91, No. 7	JUNE 24, 2016 Vol 91, No. 25	OCTOBER 28, 2016 Vol 91, No. 43
FEBRUARY 26, 2016 Vol 91, No. 8	JUNE 30, 2016 Vol 91, No. 26	NOVEMBER 4, 2016 Vol 91, No. 44
MARCH 4, 2016 Vol 91, No. 9	JULY 8, 2016 Vol 91, No. 27	NOVEMBER 10, 2016 Vol 91, No. 45
MARCH 11, 2016 Vol 91, No. 10	JULY 15, 2016 Vol 91, No. 28	NOVEMBER 18, 2016 Vol 91, No. 46
MARCH 18, 2016 Vol 91, No. 11	JULY 22, 2016 Vol 91, No. 29	NOVEMBER 25, 2016 Vol 91, No. 47
MARCH 24, 2016 Vol 91, No. 12	JULY 29, 2016 Vol 91, No. 30	DECEMBER 2, 2016 Vol 91, No. 48
APRIL 1, 2016 Vol 91, No. 13	AUGUST 5, 2016 Vol 91, No. 31	DECEMBER 9, 2016 Vol 91, No. 49
APRIL 8, 2016 Vol 91, No. 14	AUGUST 12, 2016 Vol 91, No. 32	DECEMBER 16, 2016 Vol 91, No. 50
APRIL 15, 2016 Vol 91, No. 15	AUGUST 19, 2016 Vol 91, No. 33	DECEMBER 23, 2016 Vol 91, No. 51
APRIL 22, 2016 Vol 91, No. 16	AUGUST 26, 2016 Vol 91, No. 34	DECEMBER 30, 2016 Vol 91, No. 52
APRIL 29, 2016 Vol 91, No. 17	SEPTEMBER 2, 2016 Vol 91, No. 35	
MAY 6, 2016 Vol 91, No. 18	SEPTEMBER 9, 2016 Vol 91, No. 36	