



# THE NEWFOUNDLAND AND LABRADOR GAZETTE

PART I  
PUBLISHED BY AUTHORITY

Vol. 92

ST. JOHN'S, THURSDAY, APRIL 13, 2017

No. 15

**CANADA-NEWFOUNDLAND AND LABRADOR ATLANTIC IMPLEMENTATION ACT  
AND  
CANADA-NEWFOUNDLAND AND LABRADOR ATLANTIC ACCORD IMPLEMENTATION  
NEWFOUNDLAND AND LABRADOR ACT**

**CANADA-NEWFOUNDLAND AND LABRADOR OFFSHORE PETROLEUM BOARD  
CALL FOR BIDS No. NL17-CFB01 (Jeanne d'Arc)**

The CANADA-NEWFOUNDLAND AND LABRADOR OFFSHORE PETROLEUM BOARD hereby gives notice of a call for the submission of bids in respect of three parcels in the Canada-Newfoundland and Labrador Offshore Area.

This notice of the Call for Bids No. NL17-CFB01 is made pursuant and subject to the *Canada-Newfoundland and Labrador Atlantic Accord Implementation Act*, S.C., 1987, c. 3, and the *Canada-Newfoundland and Labrador Atlantic Accord Implementation Newfoundland and Labrador Act*, RSNL1990 cC-2.

The following is a summary of the Call for Bids No. NL17-CFB01:

- (i) Each Bid Package must be received by the Board prior to the time of closing of this Call for Bids No. NL17-CFB01. This Call for Bids will close at 12:00 p.m., Newfoundland Standard Time, on November 8, 2017, except as specifically provided for in this Call for Bids No. NL17-CFB01.
- (ii) Each Bid Package must be prepared and submitted in accordance with the terms and conditions of this Call for Bids No. NL17-CFB01.
- (iii) The parcels are located offshore Newfoundland and Labrador and are described in Schedule I. An Exploration Licence may be issued for each parcel.

- (iv) For the purpose of selecting a bid, the sole criterion to be used will be the total amount of money the bidder commits to expend on exploration on the parcels within Period I (“Work Expenditure Bid”).
- (v) The minimum Work Expenditure Bid will be \$10 million for each parcel offered in this Call for Bids.
- (vi) Allowable expenditures may be claimed for those permitted expenses incurred from the date of the announcement of the Call for Nominations NL14-01EN up to and including the effective date of the licence. These new credits would be in addition to those allowable expenditures available for credit during the term of the licence.
- (vii) Period I of the Exploration Licence shall have a term of six (6) years unless otherwise extended by a drilling deposit. Period II shall immediately follow Period I and consist of the balance of the original nine (9) year term.
- (viii) The Interest Owner may, at its option, extend Period I by up to three 1 year extensions based upon the following escalating drilling deposits (each one a separate “Drilling Deposit”):

Period I A – 1 year extension - \$5 million  
Period I B – 1 year extension - \$10 million  
Period I C – 1 year extension - \$15 million

If a Drilling Deposit is posted, it will be refunded in full if the well commitment is met during the respective period of extension. Otherwise, the Drilling Deposit will be forfeited upon termination of that period extension.

- (ix) The Work Expenditure Bid must be accompanied by a bank draft or certified cheque in the amount of \$10,000 (“Bid Deposit”) made payable to the Receiver General. Furthermore, the successful bidder will be required to provide, within 15 days of notification of being the successful bidder, a promissory note in the amount of 25% of the Work Expenditure Bid (“Security Deposit”). A credit against the Security Deposit will be made on the basis of 25% of allowable expenditures as described in the Exploration Licence (“Allowable Expenditures”).
- (x) A successful bidder will receive a refund, without interest, of the Bid Deposit when the Security Deposit is posted within 15 days of being notified they are the successful bidder. Failure to post the Security Deposit within 15 days will result in forfeiture of the Bid Deposit and disqualification of the bid.

Following the announcement of the bid results, the Bid Deposits of unsuccessful bidders will be returned, without interest, as soon as possible.

- (xi) One well must be commenced within Period I and diligently pursued thereafter.
- (xii) Rentals will be applicable only in Period II at the following rates:

1<sup>st</sup> year \$5.00 per hectare  
2<sup>nd</sup> year \$10.00 per hectare  
3<sup>rd</sup> year \$15.00 per hectare

When an Exploration Licence continues in force beyond Period II, rentals will be payable at the rates applicable during the last year of Period II.

Rentals will be refunded annually, to a maximum of 100% of the rentals paid in that year, on the basis of a dollar refund for each dollar of Allowable Expenditures for that year.

Carry forward provisions to reduce rentals otherwise payable in ensuing rental years will apply.

- (xiii) Any resulting Significant Discovery Licence respecting the lands of any Exploration Licence resulting from the offer of a parcel in this Call for Bids NL17-CFB01 will be subject to the terms and conditions for Significant Discovery Licences existing at the time a Significant Discovery Licence is requested. A sample Significant Discovery Licence can be found as a Schedule to the Sample Exploration Licence.
- (xiv) A successful bidder will be required to comply with the procurement, employment and reporting procedures as established by the Board in its Exploration Benefits Plan Guidelines.
- (xv) These parcels will be subject to the payment of issuance fees and Environmental Studies Research Fund levies.

(xvi) The Board is not obliged to accept any bid or issue any interest as a result of this Call for Bids.

(xvii) Any licence that may be issued shall be in the form of the Exploration Licence attached to the Call for Bids No. NL17-CFB01.

The full text of Call for Bids No. NL17-CFB01 is available at the Board's Web site ([www.cnlopb.ca](http://www.cnlopb.ca)) or upon request made to the Registrar, CANADA-NEWFOUNDLAND AND LABRADOR OFFSHORE PETROLEUM BOARD, TD Place, Fifth Floor, 140 Water Street, St. John's, Newfoundland and Labrador, A1C 6H6, 709-778-1400.

CANADA-NEWFOUNDLAND AND LABRADOR OFFSHORE PETROLEUM BOARD  
Scott Tessier, Chair and Chief Executive Officer

**SCHEDULE I  
LAND DESCRIPTION  
CALL FOR BIDS NO. NL17-CFB01  
(Jeanne d'Arc)**

	<b>Latitude*</b>	<b>Longitude*</b>	<b>Sections</b>	<b>Hectares</b>
Parcel No. 1	47°00'N	48°15'W	26-30, 36-40, 46-50, 56-60, 66-70, 76-80, 86-90, 96-100	14 103
	47°00'N	48°30'W	6-10, 16-20, 26-30, 36-40, 46-50, 56-60, 66-70, 76-80, 86-90, 96-100	17 629
	47°00'N	48°45'W	6-10, 16-20, 26-30, 36-40, 46-50	8 815
	47°10'N	48°15'W	21-100	28 141
	47°10'N	48°30'W	1-100	35 177
	47°10'N	48°45'W	1-50	17 588
			<b>Hectares</b>	<b>121 453</b>
	<b>Latitude*</b>	<b>Longitude*</b>	<b>Sections</b>	<b>Hectares</b>
Parcel No.2	46°30'N	48°30'W	60, 69, 70, 79, 80, 89, 90, 99, 100	3 201
	46°30'N	48°45'W	9, 10, 19, 20, 49, 50, 59, 60, 69, 70, 79, 80, 89, 90, 99, 100	5 691
	46°30'N	49°00'W	9, 10, 19, 20, 29, 30, 39, 40	2 845
	46°40'N	48°30'W	51-58, 61-68, 71-100	16 332
	46°40'N	48°45'W	1-10, 13-20, 23-49, 51-59, 61-69, 71-78, 81-85, 91-95	28 759
	46°40'N	49°00'W	1-3, 11, 12	1 777
		<b>Hectares</b>	<b>58 605</b>	
	<b>Latitude*</b>	<b>Longitude*</b>	<b>Sections</b>	<b>Hectares</b>
Parcel No. 3	46°20'N	48°30'W	41-100	21 430
	46°20'N	48°45'W	1-100	35 716
	46°20'N	49°00'W	1-60	21 429
	46°30'N	48°30'W	41, 51-54, 61-68, 71-78, 81-88, 91-98	13 181
	46°30'N	48°45'W	1-8, 11-18, 21-28, 31-38, 41-48, 51-58, 61-68, 71-78, 81-88, 91-98	28 496
	46°30'N	49°00'W	1-8, 11-18, 21-28, 31-38, 41-48, 51-58	17 097
		<b>Hectares</b>	<b>137 349</b>	

\*North American Datum 1927

Apr 13

**CHANGE OF NAME ACT, 2009**

Under the authority vested in me by the *Change of Name Act, 2009*, SNL2009 cC-8-1, I hereby certify the following names have been changed.

**Legal name Changes Processed During the Period March 2017**

<b>FORMER SURNAME</b>	<b>FORMER GIVEN NAME</b>	<b>NEW SURNAME</b>	<b>NEW GIVEN NAME</b>	<b>COMMUNITY</b>
MURPHY	STEPHANIE ALICIA	WALSH	STEPHANIE ALICIA	ST. JOHN'S
KINSELLA	NEVAEH SKYE	BORWICK	NEVAEH SKYE	CONCEPTION BAY SOUTH
GENDRON	DALE LORNE	GUY	MARCIE LIBERTY	REIDVILLE
MUGGRIDGE	OLIVER WAYNE	MUGGRIDGE	WAYNE OLIVER	ST. JOHN'S
ANTLE	ALVIN JOHN	MEANEY-ANTLE	ALVIN JOHN	PARADISE
SEAWARD	EDMUND AUSTIN	SEWARD	EDMUND AUSTIN	GOOSEBERRY COVE
KNOTT	EVAN ALEXANDER MICHAEL	LAKE	EVAN ALEXANDER MICHAEL	CORNER BROOK
BADCOCK	PHILIP SCOTT	WELLS	PHILIP SCOTT	MOUNT PEARL
WHALEN	MEGAN HOPE	JACKSON	HOPE	TORBAY
MACKAY	DANIEL LEO FRANCIS	SHEEHAN	DANIEL BERNARD	FLATROCK
JANES	CELESTE CATHERINE JOYCE	WHITE	CELESTE CATHERINE JOYCE	PORT BLANDFORD
BARRETT	GRACE KIMBERLEY	OXFORD	GRACE ELIZABETH MARY SHIRLEY	BAY BULLS
ATSATATA	VIOLET ANNETTE DINA	KOJAK	VIOLET ANNETTE DINA	ST. JOHN'S
LEGGE	CHEYANNE ALICE	TOBIN	JASPER TATE	KIPPENS
COOKE	KYLE DAVID	TREMBLETT	KYLE DAVID	GRAND FALLS-WINDSOR
COOKE	CHADWICK EDMUND TREVOR	TREMBLETT	CHADWICK TREVOR	GRAND FALLS-WINDSOR
YOUNG	TYLER ANDREW THOMAS	BRODERICK	TYLER ANDREW THOMAS	TORBAY
KENNEDY PARSONS	JUSTINE BROOKE	PARSONS	JUSTINE BROOKE DOUGLAS	ST. JOHN'S
ANDERSON-BARRON	RYLAN ANTHONY	ANDERSON BARRON KING	RYLAN ANTHONY	LOGY BAY
NOSEWORTHY-PARSONS	JENNIFER LYNN	PARSONS	JENNIFER LYNN	FOUCH COVE
COLE	KAYLA	COOPER	KAYLA	NEWMAN'S COVE
KINSELLA	JOSHUA IAN	BORWICK	JOSHUA IAN	CONCEPTION BAY SOUTH
OKUATSIAOAK	JOHN ABRAHAM	OKKUATSIAK	JOHN ABRAHAM	NAIN

Dated this 3<sup>rd</sup> day of April, 2017.

SERVICE NL  
Ken Mullaly  
REGISTRAR, VITAL STATISTICS

**URBAN AND RURAL PLANNING ACT, 2000**

**NOTICE OF REGISTRATION  
CITY OF MOUNT PEARL  
DEVELOPMENT REGULATIONS 2010  
AMENDMENT NO. 61, 2017  
(BEEKEEPING AMENDMENT)**

TAKE NOTICE that MOUNT PEARL Development Regulations 2010 Amendment No. 61, 2017, adopted by Council on the 14<sup>th</sup> day of March, 2017, has been registered by the Department of Municipal Affairs and Environment.

In general terms, the purpose of MOUNT PEARL Development Regulations 2010 Amendment No. 61, 2017, is to give Council the authority to consider applications for the installation of beehives throughout the City subject to a number of conditions.

MOUNT PEARL Development Regulations 2010 Amendment No. 61, 2017, comes into effect on the day that this notice is published in *The Newfoundland and Labrador Gazette*. Anyone who wishes to inspect a copy of this amendment may do so at the Mount Pearl City Hall, 3 Centennial Street, during normal working hours.

CITY OF MOUNT PEARL  
Michele Peach, Chief Administrative Officer

Apr 13

**LANDS ACT**

**NOTICE OF INTENT, SECTION 7  
LANDS ACT, SNL1991 c36 AS AMENDED**

NOTICE IS HEREBY given that an application has been made to the Department of Municipal Affairs and Environment, Lands Branch, to acquire title, pursuant to section 7(2) (d) of the said Act, to that piece of Crown lands situated within 15 metres of the waters of the Bay of Exploits, NL for the purpose of a wharf, slipway and boathouse.

The land is described as follows (to the extent of the intrusion on the reservation):

*Bounded on the North by Bay of Exploits  
for a distance of 41.55 metres;  
Bounded on the East by Shoreline Reserve  
for a distance of 10 metres;  
Bounded on the South by  
Property of Charles White  
for a distance of 41.55 metres;  
Bounded on the West by Shoreline Reserve  
for a distance of 10 metres;  
and, containing an area, of  
approximately 415.5 square metres.*

Any person wishing to object to the application must file the objection in writing with reasons, within 30 days from the publication of the notice on the Department of Municipal Affairs and Environment, website, Crown Lands <http://www.ma.gov.nl.ca/lands/index.html>, to the Minister of Municipal

Affairs and Environment by mail or email to the nearest Regional Lands Office:

- Eastern Regional Lands Office, P.O. Box 8700, Howley Building, Higgins Line, St. John's, NL, A1B 4J6 Email: [easternlandsoffice@gov.nl.ca](mailto:easternlandsoffice@gov.nl.ca)
- Central Regional Lands Office, P.O. Box 2222, Gander, NL, A1V 2N9 Email: [centrallandsoffice@gov.nl.ca](mailto:centrallandsoffice@gov.nl.ca)
- Western Regional Lands Office, P.O. Box 2006, Sir Richard Squires Building, Corner Brook, NL, A2H 6J8 Email: [westernregionlands@gov.nl.ca](mailto:westernregionlands@gov.nl.ca)
- Labrador Regional Lands Office, P.O. Box 3014, Station "B", Happy Valley-Goose Bay, NL, A0P 1E0 Email: [labradorlandsoffice@gov.nl.ca](mailto:labradorlandsoffice@gov.nl.ca)

(DISCLAIMER: *The Newfoundland and Labrador Gazette* publishes a NOTICE OF INTENT received from the Applicant and takes no responsibility for errors or omissions in the property being more particularly described.)

Apr 13

**TRUSTEE ACT**

**NOTICE**

IN THE MATTER OF the Estate of LEONARD CALVIN FOWLER, Late of Mackinsons, in the Province of Newfoundland and Labrador, Deceased.

All persons claiming to be creditors of, or who have any claims or demands either as beneficiaries or next-of-kin (by full or half blood, legal adoption or marriage) upon or affecting, the Estate of LEONARD CALVIN FOWLER who died at Carbonear, NL on or about May 17, 2008 are hereby requested to send particulars thereof in writing, duly attested, to: Office of the Public Trustee, Suite 401 - 136 Crosbie Road, St. John's, NL, A1B 3K3.

Particulars will be received by the Office of The Public Trustee, as Executor of the Estate of LEONARD CALVIN FOWLER on or before May 15, 2017, after which date the said Executor will proceed to distribute the Estate having regard only to the claims of which he then shall have had notice.

DATED AT the City of St. John's, in the Province of Newfoundland and Labrador, this 14<sup>th</sup> day of April, 2017.

OFFICE OF THE PUBLIC TRUSTEE  
Administrator of the Estate of  
LEONARD CALVIN FOWLER

ADDRESS FOR SERVICE:  
Viking Building, Suite 401  
136 Crosbie Road  
St. John's, NL, A1B 3K3

Tel: (709) 729-0850  
Fax: (709) 729-3063

Apr 13





# THE NEWFOUNDLAND AND LABRADOR GAZETTE

**PART II  
SUBORDINATE LEGISLATION  
FILED UNDER THE STATUTES AND SUBORDINATE LEGISLATION ACT**

---

Vol. 92

ST. JOHN'S, THURSDAY, APRIL 13, 2017

No. 15

---

## **NEWFOUNDLAND AND LABRADOR REGULATIONS**

**NLR 27/17  
NLR 28/17  
NLR 29/17  
NLR 30/17  
NLR 31/17  
NLR 32/17  
NLR 33/17  
NLR 34/17**







**NEWFOUNDLAND AND LABRADOR  
REGULATION 27/17**

*Notice of Protected Water Supply Area of #3 Brian Pumphrey Well  
Highlands, WS-G-0880, Local Service District of Bay St. George South  
under the  
Water Resources Act*

*(Filed April 11, 2017)*

Under the authority of section 39 of the *Water Resources Act*, I designate the area generally known as the #3 Brian Pumphrey Well Highlands, WS-G-0880, for the Local Service District of Bay St. George South as a protected water supply area.

Dated at St. John's, March 28, 2017.

Eddie Joyce  
Minister of Municipal Affairs and Environment

**NOTICE**


This area includes all lands in the Provincial Electoral District of St. George's - Humber abutted and bounded as follows:

By a circle of 100 metres radius with its centre being the Local Service District of Bay St. George South water supply #3 Brian Pumphrey Well Highlands, having UTM coordinates northing 5,338,870 metres and easting 358,611 metres.

All coordinates refer to Zone 21 of the NAD 83 Universal Transverse Mercator Projection.

©Queen's Printer





**NEWFOUNDLAND AND LABRADOR  
REGULATION 28/17**

*Notice of Protected Water Supply Area of Burnt Head Pond,  
WS-S-0619, Town of River of Ponds  
under the  
Water Resources Act*

*(Filed April 11, 2017)*

Under the authority of section 39 of the *Water Resources Act*, I designate the area generally known as the Burnt Head Pond Water Supply Area, WS-S-0619, for the Town of River of Ponds as a protected water supply area.

Dated at St. John's, March 28, 2017.

Eddie Joyce  
Minister of Municipal Affairs and Environment


**NOTICE**

This area includes all lands in the Provincial Electoral District of St. Barbe - L'Anse aux Meadows abutted and bounded as follows:

Beginning at a point having scaled UTM coordinates of easting 472,449 metres and northing 5,596,326 metres;

Then running in an easterly direction for a distance of 451 metres, more or less, to a point having scaled UTM coordinates of easting 472,896 metres and northing 5,596,265 metres;





**NEWFOUNDLAND AND LABRADOR  
REGULATION 29/17**

*Notice of Protected Water Supply Area of Fairfax Brook, WS-S-0894,  
Town of Lark Harbour  
under the  
Water Resources Act*

*(Filed April 11, 2017)*

Under the authority of section 39 of the *Water Resources Act*, I designate the area generally known as the Fairfax Brook Water Supply Area, WS-S-0894, for the Town of Lark Harbour as a protected water supply area.

Dated at St. John's, March 28, 2017.

Eddie Joyce  
Minister of Municipal Affairs and Environment


**NOTICE**

This area includes all lands in the Provincial Electoral District of Humber - Bay of Islands abutted and bounded as follows:

Beginning at a point having scaled UTM coordinates of easting 397,563 metres and northing 5,437,358 metres;

Then running in a southerly direction for a distance of 413 metres, more or less, to a point having scaled UTM coordinates of easting 397,652 metres and northing 5,436,955 metres;





**NEWFOUNDLAND AND LABRADOR  
REGULATION 30/17**

*Notice of Protected Water Supply Area of Northwest Pond, WS-S-0283,  
Town of Glovertown  
under the  
Water Resources Act*

*(Filed April 11, 2017)*

Under the authority of section 39 of the *Water Resources Act*, I designate the area generally known as the Northwest Pond Water Supply Area, WS-S-0283, for the Town of Glovertown as a protected water supply area.

Dated at St. John's, March 28, 2017.

Eddie Joyce  
Minister of Municipal Affairs and Environment

**NOTICE**


This area includes all lands in the Provincial Electoral District of Terra Nova abutted and bounded as follows:

Beginning at a point having scaled UTM coordinates of easting 716,860 metres and northing 5,398,372 metres;

Then running in a southwesterly direction for a distance of 553 metres, more or less, to a point having scaled UTM coordinates of easting 716,529 metres and northing 5,397,929 metres;







**NEWFOUNDLAND AND LABRADOR  
REGULATION 31/17**

*Notice of Protected Water Supply Area of Rabbits Pond, WS-S-0044,  
Town of Belleoram  
under the  
Water Resources Act*

*(Filed April 11, 2017)*

Under the authority of section 39 of the *Water Resources Act*, I designate the area generally known as the Rabbits Pond Water Supply Area, WS-S-0044, for the Town of Belleoram as a protected water supply area.

Dated at St. John's, March 28, 2017.

Eddie Joyce  
Minister of Municipal Affairs and Environment


**NOTICE**

This area includes all lands in the Provincial Electoral District of Fortune Bay - Cape La Hune abutted and bounded as follows:

Beginning at a point having scaled UTM coordinates of easting 618,204 metres and northing 5,265,024 metres;

Then running in a southeasterly direction for a distance of 175 metres, more or less, to a point having scaled UTM coordinates of easting 618,337 metres and northing 5,264,910 metres;





**NEWFOUNDLAND AND LABRADOR  
REGULATION 32/17**

*Notice of Protected Water Supply Area of Third Pond, WS-S-0893,  
Local Service District of Georgetown  
under the  
Water Resources Act*

*(Filed April 11, 2017)*

Under the authority of section 39 of the *Water Resources Act*, I designate the area generally known as the Third Pond Water Supply Area, WS-S-0893, for the Local Service District of Georgetown as a protected water supply area.

Dated at St. John's, March 28, 2017.

Eddie Joyce  
Minister of Municipal Affairs and Environment

**NOTICE**

This area includes all lands in the Provincial Electoral District of Torngat Mountains abutted and bounded as follows:

Beginning at a point having scaled UTM coordinates of easting 333,447 metres and northing 5,264,148 metres;

Then running in a northerly direction for a distance of 243 metres, more or less, to a point having scaled UTM coordinates of easting 333,436 metres and northing 5,264,391 metres;





**NEWFOUNDLAND AND LABRADOR  
REGULATION 33/17**

*Notice of Protected Water Supply Area of Water Pond, WS-S-0460,  
Town of Millertown  
under the  
Water Resources Act*

*(Filed April 11, 2017)*

Under the authority of section 39 of the *Water Resources Act*, I designate the area generally known as the Water Pond Water Supply Area, WS-S-0460, for the Town of Millertown as a protected water supply area.

Dated at St. John's, March 28, 2017.

Eddie Joyce  
Minister of Municipal Affairs and Environment

**NOTICE**

This area includes all lands in the Provincial Electoral District of Grand Falls-Windsor - Buchans abutted and bounded as follows:

Beginning at a point having scaled UTM coordinates of easting 534,549 metres and northing 5,406,670 metres;

Then running in a northerly direction for a distance of 104 metres, more or less, to a point having scaled UTM coordinates of easting 534,553 metres and northing 5,406,774 metres;





**NEWFOUNDLAND AND LABRADOR  
REGULATION 34/17**

*Repeal of Notice of Protected Water Supply Area  
under the  
Water Resources Act*

*(Filed April 11, 2017)*

Under the authority of section 39 of the *Water Resources Act*, I give the following notice.

Dated at St. John's, March 28, 2017.

Eddie Joyce  
Minister of Municipal Affairs and Environment

**NOTICE**

**The *Notice of Protected Water Supply Area, Consolidated Newfoundland and Labrador Regulation 688/96, is repealed.***

©Queen's Printer





## Index

### PART I

Canada-Newfoundland and Labrador Atlantic Implementation Act and Canada-Newfoundland and Labrador Atlantic Accord Implementation Newfoundland and Labrador Act – Notice .....	123
Change of Name Act, 2009 – Notice .....	126
Lands Act – Notice .....	127
Urban and Rural Planning Act, 2000 – Notice .....	127
Trustee Act – Notice .....	127

### PART II

#### CONTINUING INDEX OF SUBORDINATE LEGISLATION

Title of Act and Subordinate Legislation made thereunder	CNLR or NL Reg.	Amendment	NL Gazette Date & Page No.
<b>Water Resources Act</b>			
Notice of Protected Water Supply Area of #3 Brian Pumphrey Well Highlands, WS-G-0880, Local Service District of Bay St. George South	NLR 27/17	New	Apr. 13/17 p. 495
Notice of Protected Water Supply Area of Burnt Head Pond, WS- S-0619, Town of River of Ponds	NLR 28/17	New	Apr. 13/17 p. 497
Notice of Protected Water Supply Area of Fairfax Brook, WS-S-0894, Town of Lark Harbour	NLR 29/17	New	Apr. 13/17 p. 499
Notice of Protected Water Supply Area of Northwest Pond, WS-S-0283, Town of Glovertown	NLR 30/17	CNLR 668/96 R&S	Apr. 13/17 p. 501
Notice of Protected Water Supply Area of Rabbits Pond, WS-S-0044, Town of Belleoram	NLR 31/17	CNLR 679/96 R&S	Apr. 13/17 p. 503
Notice of Protected Water Supply Area of Third Pond, WS-S-0893, Local Service District of Georgetown	NLR 32/17	New	Apr. 13/17 p. 505
Notice of Protected Water Supply Area of Water Pond, WS-S-0460, Town of Millertown	NLR 33/17	New	Apr. 13/17 p. 507
Repeal of Notice of Protected Water Supply Area	NLR 34/17	CNLR 688/98 Rep.	Apr. 13/17 p. 509

*The Newfoundland and Labrador Gazette* is published from the Office of the Queen's Printer.

Copy for publication must be received by **Friday, 4:30 p.m.**, seven days before publication date to ensure inclusion in next issue. Advertisements must be submitted in either PDF format or as a MSWord file. When this is not possible, advertisements must be either, typewritten or printed legibly, separate from covering letter. Number of insertions required must be stated and the names of all signing officers typewritten or printed.

Copy may be mailed to the address below, faxed to (709) 729-1900 or emailed to [queensprinter@gov.nl.ca](mailto:queensprinter@gov.nl.ca). Subscription rate for *The Newfoundland and Labrador Gazette* is \$144.38 for 52 weeks plus 15% HST (\$166.04). Weekly issues, \$3.47 per copy, plus 15% HST (\$3.99) payable in advance.

All cheques, money orders, etc., should be made payable to THE NEWFOUNDLAND EXCHEQUER ACCOUNT and all correspondence should be addressed to: Office of the Queen's Printer, P. O. Box 8700, Ground Floor, East Block, Confederation Building, St. John's, NL A1B 4J6, Telephone: (709) 729-3649, Fax: (709) 729-1900.

**Web Site:** <http://www.servicenl.gov.nl.ca/printer/index.html>

*The Newfoundland and Labrador Gazette*  
Advertising Rates  
Prices effective July 1, 2016

<b>Notices</b>	<b>Rate</b>	<b>15%</b>	<b>HST Total</b>
Lands Act - Notice of Intent - 1 week	\$31.13	\$4.67	\$35.80
Motor Carrier Act - Notice - 1 week	\$39.90	\$5.99	\$45.89
Trustee Act - Estate Notice - 1 week	\$34.65	\$5.20	\$39.85
Trustee Act - Estate Notice - 2 weeks	\$62.37	\$9.36	\$71.73
Trustee Act - Estate Notice - 3 weeks	\$91.25	\$13.69	\$104.94
Trustee Act - Estate Notice - 4 weeks	\$118.97	\$17.85	\$136.82

All other public notices required by law to be published in *The Newfoundland and Labrador Gazette*, eg., Corporations Act, Municipalities Act, Quieting of Titles Act, Urban and Rural Planning Act, etc., are priced according to size: for Single Column \$3.47 per cm or Double Column \$6.93 per cm, plus 15% HST.

For quotes please contact the Office of the Queen's Printer [queensprinter@gov.nl.ca](mailto:queensprinter@gov.nl.ca)

**Government Information Product**  
**Publication Rate Mail**  
**G.S.T. # R107442683**