

NOTE: Attached to the end of Part II is a list of Statutes of Newfoundland and Labrador, 2017 as enacted up to May 31, 2017.



THE NEWFOUNDLAND AND LABRADOR GAZETTE

**PART I
PUBLISHED BY AUTHORITY**

Vol. 92

ST. JOHN'S, FRIDAY, JUNE 16, 2017

No. 24

ORDER

Under the authority of subsection 11(2) of the *Statutes and Subordinate Legislation Act*, I extend the time for publication of the *Offshore Oil Royalty Regulations* under the *Petroleum and Natural Gas Act* which were filed on May 3, 2017. The *Offshore Oil Royalty Regulations* shall be published no later than November 1, 2017.

Dated at Gander, June 2, 2017.

ANDREW PARSONS, Q.C.
Minister of Justice and Public Safety

Jun 16

MINERAL ACT

NOTICE

Published in accordance with section 62 of CNLR 1143/96 under the *Mineral Act*, RSNL1990 cM-12 as amended.

Mineral rights to the following mineral licenses have reverted to the Crown:

A portion of license 020236M
Held by Keats, Allan E. T.
Situates near Summerford, Central NL
On map sheet 02E/07, 02E/10
more particularly described in an application on file at Department of Natural Resources.

A portion of license 021068M, 022889M
Held by Quinlan, Eddie
Situates near Dildo Run, Central NL
On map sheet 02E/10
more particularly described in an application on file at Department of Natural Resources.

A portion of license 015977M
Held by Labmag GP Inc.
Situates near Rosemary Lake
On map sheet 23O/03, 23J/14
more particularly described in an application on file at Department of Natural Resources.

Mineral License 017371M
Held by Canada Rare Earth Corp.
Situates near Letitia Lake
On map sheet 13L/01

Mineral License	020884M
Held by	Martin, Cameron
Situate near	Misty Lake
On map sheet	23H/05
Mineral License	020908M
Held by	7842384 Canada Inc.
Situate near	Hampden Area, White Bay
On map sheet	12H/10
Mineral License	021898M
Held by	Goeppel, Nicolai
Situate near	Witless Bay, Avalon Peninsula
On map sheet	01N/07
Mineral License	022973M
Held by	Sweetapple, Ronald
Situate near	Salvage, Eastport Peninsula
On map sheet	02C/12
Mineral License	023773M
Held by	Turpin, Benjamin
Situate near	Lawn, Burin Peninsula
On map sheet	01L/14, 01L/13
Mineral License	023783M
Held by	Red Moon Potash Inc.
Situate near	Stephenville, Western NL
On map sheet	12B/10
Mineral License	023794M
Held by	Griffin, Deirdre
Situate near	Kanairitok River
On map sheet	13K/11
Mineral License	023800M
Held by	Froude, Timothy
Situate near	Baie Verte
On map sheet	12H/16
Mineral License	023803M
Held by	10565 Nfld Inc
Situate near	Kanairitok River
On map sheet	13K/11

The lands covered by this notice except for the lands within Exempt Mineral Lands, the Exempt Mineral Lands being described in CNLR 1143/96 and NLR 71/98, 104/98, 97/00, 36/01, 31/04, 78/2006, 8/08, 28/09, 5/13 and 3/17 and outlined on 1:50 000 scale digital maps maintained by the Department of Natural Resources, will be open for staking after the hour of 9:00 a.m. on the 32nd clear day after the date of this publication.

DEPARTMENT OF NATURAL RESOURCES
Justin Lake, Manager - Mineral Rights

File #'s 774: 4673, 4685, 4703;
775: 0911, 3703, 3723, 4345, 4949, 5500, 5508,
5510, 5517, 5520.

Jun 16

LANDS ACT

NOTICE OF INTENT, SECTION 7 LANDS ACT, SNL1991 c36 AS AMENDED

NOTICE IS HEREBY given that an application has been made to the Department of Fisheries and Land Resources, Agriculture and Lands Branch, to acquire title, pursuant to section 7(2) (d) of the said Act, to that piece of Crown lands situated within 15 metres of the waters of Linds Pond for the purpose of a hiking trail.

The land is described as follows (to the extent of the intrusion on the reservation):

*Bounded on the North by Town of Salvage
for a distance of 2400 metres;
Bounded on the East by Crown land
for a distance of 2000 metres;
Bounded on the South by Crown land/Barrow Harbour
for a distance of 1200 metres;
Bounded on the West by Town of Sandy Cove
for a distance of 6000 metres;
and, containing an area of
approximately 53,800 square metres.*

Any person wishing to object to the application must file the objection in writing with reasons, within 30 days from the publication of the notice on the Department of Fisheries and Land Resources website, Crown Lands, <http://www.ma.gov.nl.ca/lands/index.html>, to the Minister of Fisheries and Land Resources by mail or email to the nearest Regional Lands Office:

- Eastern Regional Lands Office, P.O. Box 8700, Howley Building, Higgins Line, St. John's, NL, A1B 4J6 Email: easternlandsoffice@gov.nl.ca
- Central Regional Lands Office, P.O. Box 2222, Gander, NL, A1V 2N9 Email: centrallandsoffice@gov.nl.ca
- Western Regional Lands Office, P.O. Box 2006, Sir Richard Squires Building, Corner Brook, NL, A2H 6J8 Email: westernregionlands@gov.nl.ca
- Labrador Regional Lands Office, P.O. Box 3014, Station "B", Happy Valley-Goose Bay, NL, A0P 1E0 Email: labradorlandsoffice@gov.nl.ca

(DISCLAIMER: *The Newfoundland and Labrador Gazette* publishes a NOTICE OF INTENT received from the Applicant and takes no responsibility for errors or omissions in the property being more particularly described.)

Jun 16

CHANGE OF NAME ACT, 2009

Under the authority vested in me by the *Change of Name Act, 2009*, SNL2009 cC-8-1, I hereby certify the following names have been changed.

FORMER SURNAME	FORMER GIVEN NAME	NEW SURNAME	NEW GIVEN NAME	COMMUNITY
MOORE	TAYLOR JEAN	TRAINOR MOORE	TAYLOR JEAN	NEW HARBOUR
WARD	NICKLAS BRADLEY	BARRY	NICKLAS BRADLEY	GRAND FALLS-WINDSOR
TAYLOR	LANCE BORREA	HUMBER	LANCE BORREA	CASTOR RIVER
PENNEY-OSBORNE	HARMONY TANYA DONNA	PENNEY	HARMONY TANYA	SPANIARDS BAY
SIMMONDS	ELENA BEATRICE	SIMMONS	BEATRICE HELENA	BISHOPS FALLS
MILLER	BRANDON CHRISTOPHER PARDY	PARDY	BRANDON CHRISTOPHER	CORNER BROOK
MALLARD	VAIDA SOPHIE CRYSTALYNN	WILKES-OLDFORD	VAIDA SOPHIE	CONCEPTION BAY SOUTH
WEINER	ADAM BLAKE	MIOR	ADAM BLAKE	PORTUGAL COVE-ST. PHILIPS
ROWSELL	CHRISTOPHER JAMES TERRY	DIBATTISTA	CHRISTOPHER JAMES	PARADISE
TRAINOR	ABIGAIL ANN	BENNETT	ABIGAIL ANN	PORTUGAL COVE-ST. PHILIPS
PLOWMAN	COLLETTE JACQUELINE	UPSHALL	GENEVIEVE LUCIENNE VIOLET	ST. JOHN'S
YOUNG	ANGELENE BETTY ROSEMARY	HANN	ANGELENE BETTY ROSEMARY	MOUNT PEARL
GOULDING	BETHANY KRISTIAN	LOCKE	BETHANY KRISTIAN	LABRADOR CITY
FOWLER	MACKENZIE AMBER BERNADINE	NEIL	MACKENZIE AMBER BERNADINE	SPANIARDS BAY
NOSEWORTHY	KATE REBECCA	REID	KATE REBECCA	CONCEPTION BAY SOUTH

Dated this 6th day of June 2017.

SERVICE NL
Ken Mullaly, Registrar Vital Statistics

TRUSTEE ACT
ESTATE NOTICE

OFFICE OF THE PUBLIC TRUSTEE
Administrator of the Estate of
GOWER LYVER

IN THE ESTATE of JORDAN DENNIS, Late of West Bay, in the Province of Newfoundland and Labrador, Deceased, May 13, 2017.

All persons claiming to be creditors of or who have any claims or demands upon or affecting the Estate of JORDAN DENNIS, Late of West Bay, in the Province of Newfoundland and Labrador, deceased, are hereby requested to send the particulars of the same in writing, duly attested, to the undersigned Solicitor for the Executrix of the Estate on or before the 18th day of July, 2017, after which date the said Executrix will proceed to distribute the said Estate having regard only to the claims of which notice shall have been received.

DATED at Stephenville, Newfoundland and Labrador, this 7th day of June, 2017.

ROXANNE PIKE LAW OFFICE
Solicitor for the Executor
PER: Roxanne Pike

ADDRESS FOR SERVICE:
P.O Box 272
43 Main Street
Stephenville, NL A2N 2Z4

Tel: (709) 643-6436
Fax: (709) 643-9343

Jun 16

ESTATE NOTICE

IN THE MATTER OF the Estate of GOWER LYVER, Late of Botwood, in the Province of Newfoundland and Labrador, Deceased.

All persons claiming to be creditors of, or who have any claims or demands either as beneficiaries or next of kin (by full or half blood, legal adoption or marriage) upon or affecting, the Estate of GOWER LYVER, Gentleman, who died at Botwood, NL on or about August 29, 2014, are hereby requested to send particulars thereof in writing, duly attested, to: Office of the Public Trustee, Viking Building, Suite 401 - 136 Crosbie Road, St. John's, NL A1B 3K3.

Particulars will be received by the Public Trustee, as Administrator of the Estate of GOWER LYVER, on or before July 14, 2017, after which date the said Administrator will proceed to distribute the Estate having regard only to the claims of which he then shall have had notice.

DATED at St. John's, this 9th day of June, 2017.

ADDRESS FOR SERVICE:
Viking Building
Suite 401 - 136 Crosbie Road
St. John's, NL A1B 3K3

Tel: (709) 729-0850
Fax: (709) 729-3063

Jun 16



THE NEWFOUNDLAND AND LABRADOR GAZETTE

**PART II
SUBORDINATE LEGISLATION
FILED UNDER THE STATUTES AND SUBORDINATE LEGISLATION ACT**


Vol. 92

ST. JOHN'S, FRIDAY, JUNE 16, 2017

No. 24

NEWFOUNDLAND AND LABRADOR REGULATIONS

**NLR 28/17 - REPRINT
NLR 29/17 - REPRINT
NLR 30/17 - REPRINT
NLR 31/17 - REPRINT
NLR 32/17 - REPRINT
NLR 33/17 - REPRINT
NLR 49/17
NLR 50/17
NLR 51/17
NLR 52/17
NLR 53/17
NLR 54/17
NLR 55/17**



**NEWFOUNDLAND AND LABRADOR
REGULATION 28/17 - REPRINT**

*Notice of Protected Water Supply Area of Burnt Head Pond,
WS-S-0619, Town of River of Ponds
under the
Water Resources Act*

(Filed April 11, 2017)

Under the authority of section 39 of the *Water Resources Act*, I designate the area generally known as the Burnt Head Pond Water Supply Area, WS-S-0619, for the Town of River of Ponds as a protected water supply area.

Dated at St. John's, March 28, 2017.

Eddie Joyce
Minister of Municipal Affairs and Environment

NOTICE

This area includes all lands in the Provincial Electoral District of St. Barbe - L'Anse aux Meadows abutted and bounded as follows:

Beginning at a point having scaled UTM coordinates of easting 472,449 metres and northing 5,596,326 metres;

Then running in an easterly direction for a distance of 451 metres, more or less, to a point having scaled UTM coordinates of easting 472,896 metres and northing 5,596,265 metres;

Then running in a southeasterly direction for a distance of 404 metres, more or less, to a point having scaled UTM coordinates of easting 473,149 metres and northing 5,595,950 metres;

Then running in a southwesterly direction for a distance of 205 metres, more or less, to a point having scaled UTM coordinates of easting 473,034 metres and northing 5,595,780 metres;

Then running in a southwesterly direction for a distance of 442 metres, more or less, to a point having scaled UTM coordinates of easting 472,633 metres and northing 5,595,595 metres;

Then running in a westerly direction for a distance of 304 metres, more or less, to a point having scaled UTM coordinates of easting 472,344 metres and northing 5,595,688 metres;

Then running in a westerly direction for a distance of 362 metres, more or less, to a point having scaled UTM coordinates of easting 471,982 metres and northing 5,595,698 metres;

Then running in a northwesterly direction for a distance of 226 metres, more or less, to a point having scaled UTM coordinates of easting 471,886 metres and northing 5,595,903 metres;


Then running in a northeasterly direction for a distance of 284 metres, more or less, to a point having scaled UTM coordinates of easting 472,026 metres and northing 5,596,150 metres;

Then running in a northeasterly direction for a distance of 257 metres, more or less, to a point having scaled UTM coordinates of easting 472,228 metres and northing 5,596,309 metres;

Then running in an easterly direction for a distance of 222 metres, more or less, to the point of commencement.

All coordinates refer Zone 21 of the NAD 83 Universal Transverse Mercator Projection.

©Queen's Printer



**NEWFOUNDLAND AND LABRADOR
REGULATION 29/17 - REPRINT**

*Notice of Protected Water Supply Area of Fairfax Brook, WS-S-0894,
Town of Lark Harbour
under the
Water Resources Act*

(Filed April 11, 2017)

Under the authority of section 39 of the *Water Resources Act*, I designate the area generally known as the Fairfax Brook Water Supply Area, WS-S-0894, for the Town of Lark Harbour as a protected water supply area.

Dated at St. John's, March 28, 2017.

Eddie Joyce
Minister of Municipal Affairs and Environment

NOTICE

This area includes all lands in the Provincial Electoral District of Humber - Bay of Islands abutted and bounded as follows:

Beginning at a point having scaled UTM coordinates of easting 397,563 metres and northing 5,437,358 metres;

Then running in a southerly direction for a distance of 413 metres, more or less, to a point having scaled UTM coordinates of easting 397,652 metres and northing 5,436,955 metres;

Then running in a southerly direction for a distance of 95 metres, more or less, to a point having scaled UTM coordinates of easting 397,652 metres and northing 5,436,860 metres;

Then running in an easterly direction for a distance of 209 metres, more or less, to a point having scaled UTM coordinates of easting 397,861 metres and northing 5,436,860 metres;

Then running in a southeasterly direction for a distance of 229 metres, more or less, to a point having scaled UTM coordinates of easting 398,032 metres and northing 5,436,708 metres;

Then running in a southwesterly direction for a distance of 242 metres, more or less, to a point having scaled UTM coordinates of easting 397,861 metres and northing 5,436,537 metres;

Then running in a southerly direction for a distance of 325 metres, more or less, to a point having scaled UTM coordinates of easting 397,747 metres and northing 5,436,233 metres;

Then running in a westerly direction for a distance of 171 metres, more or less, to a point having scaled UTM coordinates of easting 397,576 metres and northing 5,436,233 metres;

Then running in a southwesterly direction for a distance of 256 metres, more or less, to a point having scaled UTM coordinates of easting 397,386 metres and northing 5,436,062 metres;

Then running in a southerly direction for a distance of 116 metres, more or less, to a point having scaled UTM coordinates of easting 397,405 metres and northing 5,435,948 metres;

Then running in a westerly direction for a distance of 78 metres, more or less, to a point having scaled UTM coordinates of easting 397,329 metres and northing 5,435,929 metres;

Then running in a southerly direction for a distance of 76 metres, more or less, to a point having scaled UTM coordinates of easting 397,329 metres and northing 5,435,853 metres;

Then running in a southwesterly direction for a distance of 122 metres, more or less, to a point having scaled UTM coordinates of easting 397,234 metres and northing 5,435,777 metres;

Then running in a southerly direction for a distance of 171 metres, more or less, to a point having scaled UTM coordinates of easting 397,234 metres and northing 5,435,606 metres;

Then running in a southwesterly direction for a distance of 111 metres, more or less, to a point having scaled UTM coordinates of easting 397,177 metres and northing 5,435,511 metres;

Then running in a southwesterly direction for a distance of 196 metres, more or less, to a point having scaled UTM coordinates of easting 397,006 metres and northing 5,435,416 metres;

Then running in a southerly direction for a distance of 300 metres, more or less, to a point having scaled UTM coordinates of easting 396,911 metres and northing 5,435,131 metres;

Then running in a westerly direction for a distance of 134 metres, more or less, to a point having scaled UTM coordinates of easting 396,778 metres and northing 5,435,150 metres;

Then running in a northwesterly direction for a distance of 290 metres, more or less, to a point having scaled UTM coordinates of easting 396,531 metres and northing 5,435,302 metres;

Then running in a northwesterly direction for a distance of 148 metres, more or less, to a point having scaled UTM coordinates of easting 396,436 metres and northing 5,435,416 metres;

Then running in a northwesterly direction for a distance of 170 metres, more or less, to a point having scaled UTM coordinates of easting 396,284 metres and northing 5,435,492 metres;

Then running in a northerly direction for a distance of 134 metres, more or less, to a point having scaled UTM coordinates of easting 396,265 metres and northing 5,435,625 metres;

Then running in a northwesterly direction for a distance of 95 metres, more or less, to a point having scaled UTM coordinates of easting 396,208 metres and northing 5,435,701 metres;

Then running in a northerly direction for a distance of 191 metres, more or less, to a point having scaled UTM coordinates of easting 396,227 metres and northing 5,435,891 metres;

Then running in a northeasterly direction for a distance of 215 metres, more or less, to a point having scaled UTM coordinates of easting 396,379 metres and northing 5,436,043 metres;

Then running in a northwesterly direction for a distance of 42 metres, more or less, to a point having scaled UTM coordinates of easting 396,360 metres and northing 5,436,081 metres;

Then running in a northerly direction for a distance of 114 metres, more or less, to a point having scaled UTM coordinates of easting 396,360 metres and northing 5,436,195 metres;

Then running in a northeasterly direction for a distance of 222 metres, more or less, to a point having scaled UTM coordinates of easting 396,550 metres and northing 5,436,309 metres;

Then running in a northerly direction for a distance of 190 metres, more or less, to a point having scaled UTM coordinates of easting 396,550 metres and northing 5,436,499 metres;

Then running in a northerly direction for a distance of 180 metres, more or less, to a point having scaled UTM coordinates of easting 396,607 metres and northing 5,436,670 metres;

Then running in an easterly direction for a distance of 76 metres, more or less, to a point having scaled UTM coordinates of easting 396,683 metres and northing 5,436,670 metres;

Then running in a northerly direction for a distance of 361 metres, more or less, to a point having scaled UTM coordinates of easting 396,683 metres and northing 5,437,031 metres;

Then running in a northwesterly direction for a distance of 81 metres, more or less, to a point having scaled UTM coordinates of easting 396,626 metres and northing 5,437,088 metres;

Then running in a northerly direction for a distance of 97 metres, more or less, to a point having scaled UTM coordinates of easting 396,607 metres and northing 5,437,183 metres;

Then running in a northerly direction for a distance of 120 metres, more or less, to a point having scaled UTM coordinates of easting 396,645 metres and northing 5,437,297 metres;

Then running in a northeasterly direction for a distance of 137 metres, more or less, to a point having scaled UTM coordinates of easting 396,721 metres and northing 5,437,411 metres;

Then running in an easterly direction for a distance of 133 metres, more or less, to a point having scaled UTM coordinates of easting 396,854 metres and northing 5,437,411 metres;

Then running in a northeasterly direction for a distance of 127 metres, more or less, to a point having scaled UTM coordinates of easting 396,911 metres and northing 5,437,525 metres;

Then running in a northeasterly direction for a distance of 95 metres, more or less, to a point having scaled UTM coordinates of easting 396,987 metres and northing 5,437,582 metres;

Then running in an easterly direction for a distance of 95 metres, more or less, to a point having scaled UTM coordinates of easting 397,082 metres and northing 5,437,582 metres;


Then running in an easterly direction for a distance of 175 metres, more or less, to a point having scaled UTM coordinates of easting 397,253 metres and northing 5,437,544 metres;

Then running in a southeasterly direction for a distance of 207 metres, more or less, to a point having scaled UTM coordinates of easting 397,367 metres and northing 5,437,371 metres;

Then running in an easterly direction for a distance of 196 metres, more or less, to the point of commencement.

All coordinates refer Zone 21 of the NAD 83 Universal Transverse Mercator Projection.

©Queen's Printer



**NEWFOUNDLAND AND LABRADOR
REGULATION 30/17 - REPRINT**

*Notice of Protected Water Supply Area of Northwest Pond, WS-S-0283,
Town of Glovertown
under the
Water Resources Act*

(Filed April 11, 2017)

Under the authority of section 39 of the *Water Resources Act*, I designate the area generally known as the Northwest Pond Water Supply Area, WS-S-0283, for the Town of Glovertown as a protected water supply area.

Dated at St. John's, March 28, 2017.

Eddie Joyce
Minister of Municipal Affairs and Environment

NOTICE

This area includes all lands in the Provincial Electoral District of Terra Nova abutted and bounded as follows:

Beginning at a point having scaled UTM coordinates of easting 716,860 metres and northing 5,398,372 metres;

Then running in a southwesterly direction for a distance of 553 metres, more or less, to a point having scaled UTM coordinates of easting 716,529 metres and northing 5,397,929 metres;

Then running in a southeasterly direction for a distance of 148 metres, more or less, to a point having scaled UTM coordinates of easting 716,624 metres and northing 5,397,815 metres;

Then running in a southwesterly direction for a distance of 196 metres, more or less, to a point having scaled UTM coordinates of easting 716,529 metres and northing 5,397,644 metres;

Then running in a westerly direction for a distance of 265 metres, more or less, to a point having scaled UTM coordinates of easting 716,282 metres and northing 5,397,549 metres;

Then running in a southerly direction for a distance of 325 metres, more or less, to a point having scaled UTM coordinates of easting 716,244 metres and northing 5,397,226 metres;

Then running in a southwesterly direction for a distance of 527 metres, more or less, to a point having scaled UTM coordinates of easting 716,016 metres and northing 5,396,751 metres;

Then running in a westerly direction for a distance of 250 metres, more or less, to a point having scaled UTM coordinates of easting 715,769 metres and northing 5,396,789 metres;

Then running in a northwesterly direction for a distance of 222 metres, more or less, to a point having scaled UTM coordinates of easting 715,655 metres and northing 5,396,979 metres;

Then running in a westerly direction for a distance of 138 metres, more or less, to a point having scaled UTM coordinates of easting 715,522 metres and northing 5,397,017 metres;

Then running in a southwesterly direction for a distance of 215 metres, more or less, to a point having scaled UTM coordinates of easting 715,370 metres and northing 5,396,865 metres;

Then running in a southerly direction for a distance of 175 metres, more or less, to a point having scaled UTM coordinates of easting 715,408 metres and northing 5,396,694 metres;

Then running in a southwesterly direction for a distance of 190 metres, more or less, to a point having scaled UTM coordinates of easting 715,256 metres and northing 5,396,580 metres;

Then running in a southerly direction for a distance of 388 metres, more or less, to a point having scaled UTM coordinates of easting 715,180 metres and northing 5,396,200 metres;

Then running in a southerly direction for a distance of 102 metres, more or less, to a point having scaled UTM coordinates of easting 715,142 metres and northing 5,396,105 metres;

Then running in a southerly direction for a distance of 409 metres, more or less, to a point having scaled UTM coordinates of easting 715,294 metres and northing 5,395,725 metres;

Then running in a southeasterly direction for a distance of 137 metres, more or less, to a point having scaled UTM coordinates of easting 715,408 metres and northing 5,395,649 metres;

Then running in a westerly direction for a distance of 318 metres, more or less, to a point having scaled UTM coordinates of easting 715,104 metres and northing 5,395,554 metres;

Then running in a westerly direction for a distance of 1190 metres, more or less, to a point having scaled UTM coordinates of easting 713,914 metres and northing 5,395,554 metres;

Then running in a southwesterly direction for a distance of 344 metres, more or less, to a point having scaled UTM coordinates of easting 713,668 metres and northing 5,395,314 metres;

Then running in a northwesterly direction for a distance of 257 metres, more or less, to a point having scaled UTM coordinates of easting 713,486 metres and northing 5,395,495 metres;

Then running in a northwesterly direction for a distance of 183 metres, more or less, to a point having scaled UTM coordinates of easting 713,343 metres and northing 5,395,609 metres;

Then running in a northeasterly direction for a distance of 363 metres, more or less, to a point having scaled UTM coordinates of easting 713,565 metres and northing 5,395,896 metres;

Then running in a northeasterly direction for a distance of 111 metres, more or less, to a point having scaled UTM coordinates of easting 713,622 metres and northing 5,395,991 metres;

Then running in a northerly direction for a distance of 384 metres, more or less, to a point having scaled UTM coordinates of easting 713,565 metres and northing 5,396,371 metres;

Then running in a westerly direction for a distance of 95 metres, more or less, to a point having scaled UTM coordinates of easting 713,470 metres and northing 5,396,371 metres;

Then running in a northerly direction for a distance of 433 metres, more or less, to a point having scaled UTM coordinates of easting 713,356 metres and northing 5,396,789 metres;

Then running in a northerly direction for a distance of 420 metres, more or less, to a point having scaled UTM coordinates of easting 713,318 metres and northing 5,397,207 metres;

Then running in a northerly direction for a distance of 102 metres, more or less, to a point having scaled UTM coordinates of easting 713,356 metres and northing 5,397,302 metres;

Then running in an easterly direction for a distance of 342 metres, more or less, to a point having scaled UTM coordinates of easting 713,698 metres and northing 5,397,302 metres;

Then running in a northeasterly direction for a distance of 269 metres, more or less, to a point having scaled UTM coordinates of easting 713,888 metres and northing 5,397,492 metres;

Then running in a northerly direction for a distance of 162 metres, more or less, to a point having scaled UTM coordinates of easting 713,945 metres and northing 5,397,644 metres;

Then running in an easterly direction for a distance of 116 metres, more or less, to a point having scaled UTM coordinates of easting 714,059 metres and northing 5,397,663 metres;

Then running in a northeasterly direction for a distance of 107 metres, more or less, to a point having scaled UTM coordinates of easting 714,135 metres and northing 5,397,739 metres;

Then running in a northerly direction for a distance of 217 metres, more or less, to a point having scaled UTM coordinates of easting 714,192 metres and northing 5,397,948 metres;

Then running in a northerly direction for a distance of 272 metres, more or less, to a point having scaled UTM coordinates of easting 714,135 metres and northing 5,398,214 metres;

Then running in a westerly direction for a distance of 288 metres, more or less, to a point having scaled UTM coordinates of easting 713,850 metres and northing 5,398,252 metres;

Then running in a northeasterly direction for a distance of 80 metres, more or less, to a point having scaled UTM coordinates of easting 713,900 metres and northing 5,398,315 metres;

Then running in an easterly direction for a distance of 218 metres, more or less, to a point having scaled UTM coordinates of easting 714,116 metres and northing 5,398,347 metres;

Then running in an easterly direction for a distance of 162 metres, more or less, to a point having scaled UTM coordinates of easting 714,268 metres and northing 5,398,404 metres;

Then running in a northerly direction for a distance of 194 metres, more or less, to a point having scaled UTM coordinates of easting 714,306 metres and northing 5,398,594 metres;

Then running in a northwesterly direction for a distance of 122 metres, more or less, to a point having scaled UTM coordinates of easting 714,211 metres and northing 5,398,670 metres;

Then running in a northerly direction for a distance of 272 metres, more or less, to a point having scaled UTM coordinates of easting 714,200 metres and northing 5,398,942 metres;

Then running in an easterly direction for a distance of 195 metres, more or less, to a point having scaled UTM coordinates of easting 714,382 metres and northing 5,399,012 metres;

Then running in an easterly direction for a distance of 401 metres, more or less, to a point having scaled UTM coordinates of easting 714,781 metres and northing 5,399,050 metres;

Then running in a northeasterly direction for a distance of 175 metres, more or less, to a point having scaled UTM coordinates of easting 714,914 metres and northing 5,399,164 metres;

Then running in an easterly direction for a distance of 360 metres, more or less, to a point having scaled UTM coordinates of easting 715,256 metres and northing 5,399,278 metres;

Then running in a northeasterly direction for a distance of 448 metres, more or less, to a point having scaled UTM coordinates of easting 715,522 metres and northing 5,399,639 metres;

Then running in an easterly direction for a distance of 267 metres, more or less, to a point having scaled UTM coordinates of easting 715,788 metres and northing 5,399,658 metres;

Then running in a northerly direction for a distance of 114 metres, more or less, to a point having scaled UTM coordinates of easting 715,788 metres and northing 5,399,772 metres;

Then running in a northeasterly direction for a distance of 170 metres, more or less, to a point having scaled UTM coordinates of easting 715,940 metres and northing 5,399,848 metres;

Then running in an easterly direction for a distance of 248 metres, more or less, to a point having scaled UTM coordinates of easting 716,187 metres and northing 5,399,829 metres;

Then running in an easterly direction for a distance of 475 metres, more or less, to a point having scaled UTM coordinates of easting 716,643 metres and northing 5,399,962 metres;

Then running in a southeasterly direction for a distance of 349 metres, more or less, to a point having scaled UTM coordinates of easting 716,947 metres and northing 5,399,791 metres;

Then running in a southerly direction for a distance of 410 metres, more or less, to a point having scaled UTM coordinates of easting 717,042 metres and northing 5,399,392 metres;

Then running in a southwesterly direction for a distance of 148 metres, more or less, to a point having scaled UTM coordinates of easting 716,947 metres and northing 5,399,278 metres;

Then running in a southerly direction for a distance of 347 metres, more or less, to a point having scaled UTM coordinates of easting 717,004 metres and northing 5,398,936 metres;

Then running in a southwesterly direction for a distance of 54 metres, more or less, to a point having scaled UTM coordinates of easting 716,966 metres and northing 5,398,898 metres;

Then running in a westerly direction for a distance of 97 metres, more or less, to a point having scaled UTM coordinates of easting 716,871 metres and northing 5,398,917 metres;

Then running in a southerly direction for a distance of 307 metres, more or less, to a point having scaled UTM coordinates of easting 716,757 metres and northing 5,398,632 metres;


Then running in a westerly direction for a distance of 116 metres, more or less, to a point having scaled UTM coordinates of easting 716,643 metres and northing 5,398,651 metres;

Then running in a southeasterly direction for a distance of 353 metres, more or less, to the point of commencement.

All coordinates refer Zone 21 of the NAD 83 Universal Transverse Mercator Projection.

The Notice of Protected Water Supply Area, Consolidated Newfoundland and Labrador Regulation 668/96, is repealed.

©Queen's Printer



**NEWFOUNDLAND AND LABRADOR
REGULATION 31/17 - REPRINT**

*Notice of Protected Water Supply Area of Rabbits Pond, WS-S-0044,
Town of Belleoram
under the
Water Resources Act*

(Filed April 11, 2017)

Under the authority of section 39 of the *Water Resources Act*, I designate the area generally known as the Rabbits Pond Water Supply Area, WS-S-0044, for the Town of Belleoram as a protected water supply area.

Dated at St. John's, March 28, 2017.

Eddie Joyce
Minister of Municipal Affairs and Environment

NOTICE

This area includes all lands in the Provincial Electoral District of Fortune Bay - Cape La Hune abutted and bounded as follows:

Beginning at a point having scaled UTM coordinates of easting 618,204 metres and northing 5,265,024 metres;

Then running in a southeasterly direction for a distance of 175 metres, more or less, to a point having scaled UTM coordinates of easting 618,337 metres and northing 5,264,910 metres;

Then running in a southeasterly direction for a distance of 282 metres, more or less, to a point having scaled UTM coordinates of easting 618,536 metres and northing 5,264,710 metres;

Then running in a northeasterly direction for a distance of 301 metres, more or less, to a point having scaled UTM coordinates of easting 618,745 metres and northing 5,264,927 metres;

Then running in an easterly direction for a distance of 200 metres, more or less, to a point having scaled UTM coordinates of easting 618,945 metres and northing 5,264,929 metres;

Then running in a southeasterly direction for a distance of 689 metres, more or less, to a point having scaled UTM coordinates of easting 619,230 metres and northing 5,264,302 metres;

Then running in a southerly direction for a distance of 498 metres, more or less, to a point having scaled UTM coordinates of easting 619,333 metres and northing 5,263,815 metres;

Then running in a westerly direction for a distance of 219 metres, more or less, to a point having scaled UTM coordinates of easting 619,116 metres and northing 5,263,789 metres;

Then running in a northwesterly direction for a distance of 336 metres, more or less, to a point having scaled UTM coordinates of easting 618,869 metres and northing 5,264,017 metres;

Then running in a southwesterly direction for a distance of 111 metres, more or less, to a point having scaled UTM coordinates of easting 618,774 metres and northing 5,263,960 metres;

Then running in a southwesterly direction for a distance of 269 metres, more or less, to a point having scaled UTM coordinates of easting 618,584 metres and northing 5,263,770 metres;

Then running in a southerly direction for a distance of 239 metres, more or less, to a point having scaled UTM coordinates of easting 618,500 metres and northing 5,263,546 metres;

Then running in a southerly direction for a distance of 188 metres, more or less, to a point having scaled UTM coordinates of easting 618,432 metres and northing 5,263,371 metres;

Then running in a southeasterly direction for a distance of 69 metres, more or less, to a point having scaled UTM coordinates of easting 618,489 metres and northing 5,263,333 metres;

Then running in a southwesterly direction for a distance of 284 metres, more or less, to a point having scaled UTM coordinates of easting 618,375 metres and northing 5,263,073 metres;

Then running in a southerly direction for a distance of 373 metres, more or less, to a point having scaled UTM coordinates of easting 618,508 metres and northing 5,262,725 metres;

Then running in a southerly direction for a distance of 102 metres, more or less, to a point having scaled UTM coordinates of easting 618,470 metres and northing 5,262,630 metres;

Then running in a westerly direction for a distance of 210 metres, more or less, to a point having scaled UTM coordinates of easting 618,261 metres and northing 5,262,615 metres;

Then running in a westerly direction for a distance of 477 metres, more or less, to a point having scaled UTM coordinates of easting 617,801 metres and northing 5,262,742 metres;

Then running in a northerly direction for a distance of 647 metres, more or less, to a point having scaled UTM coordinates of easting 617,663 metres and northing 5,263,374 metres;

Then running in a northwesterly direction for a distance of 234 metres, more or less, to a point having scaled UTM coordinates of easting 617,482 metres and northing 5,263,523 metres;

Then running in a northerly direction for a distance of 114 metres, more or less, to a point having scaled UTM coordinates of easting 617,482 metres and northing 5,263,637 metres;

Then running in a westerly direction for a distance of 369 metres, more or less, to a point having scaled UTM coordinates of easting 617,113 metres and northing 5,263,631 metres;

Then running in a northeasterly direction for a distance of 858 metres, more or less, to a point having scaled UTM coordinates of easting 617,596 metres and northing 5,264,340 metres;

Then running in a northeasterly direction for a distance of 107 metres, more or less, to a point having scaled UTM coordinates of easting 617,672 metres and northing 5,264,416 metres;

Then running in an easterly direction for a distance of 152 metres, more or less, to a point having scaled UTM coordinates of easting 617,824 metres and northing 5,264,416 metres;

Then running in a northerly direction for a distance of 162 metres, more or less, to a point having scaled UTM coordinates of easting 617,881 metres and northing 5,264,568 metres;

Then running in a northeasterly direction for a distance of 230 metres, more or less, to a point having scaled UTM coordinates of easting 617,976 metres and northing 5,264,777 metres;

Then running in a northerly direction for a distance of 133 metres, more or less, to a point having scaled UTM coordinates of easting 617,976 metres and northing 5,264,910 metres;


Then running in a northeasterly direction for a distance of 137 metres, more or less, to a point having scaled UTM coordinates of easting 618,052 metres and northing 5,265,024 metres;

Then running in an easterly direction for a distance of 152 metres, more or less, to the point of commencement.

All coordinates refer Zone 21 of the NAD 83 Universal Transverse Mercator Projection.

The Notice of Protected Water Supply Area, Consolidated Newfoundland and Labrador Regulation 679/96, is repealed.

©Queen's Printer



**NEWFOUNDLAND AND LABRADOR
REGULATION 32/17 - REPRINT**

*Notice of Protected Water Supply Area of Third Pond, WS-S-0893,
Local Service District of Georgetown
under the
Water Resources Act*

(Filed April 11, 2017)

Under the authority of section 39 of the *Water Resources Act*, I designate the area generally known as the Third Pond Water Supply Area, WS-S-0893, for the Local Service District of Georgetown as a protected water supply area.

Dated at St. John's, March 28, 2017.

Eddie Joyce
Minister of Municipal Affairs and Environment

NOTICE

This area includes all lands in the Provincial Electoral District of Torngat Mountains abutted and bounded as follows:

Beginning at a point having scaled UTM coordinates of easting 333,447 metres and northing 5,264,148 metres;

Then running in a northerly direction for a distance of 243 metres, more or less, to a point having scaled UTM coordinates of easting 333,436 metres and northing 5,264,391 metres;

Then running in a northerly direction for a distance of 172 metres, more or less, to a point having scaled UTM coordinates of easting 333,468 metres and northing 5,264,560 metres;

Then running in a northerly direction for a distance of 76 metres, more or less, to a point having scaled UTM coordinates of easting 333,474 metres and northing 5,264,636 metres;

Then running in a northeasterly direction for a distance of 228 metres, more or less, to a point having scaled UTM coordinates of easting 333,656 metres and northing 5,264,774 metres;

Then running in a northerly direction for a distance of 228 metres, more or less, to a point having scaled UTM coordinates of easting 333,673 metres and northing 5,265,001 metres;

Then running in a northerly direction for a distance of 152 metres, more or less, to a point having scaled UTM coordinates of easting 333,685 metres and northing 5,265,153 metres;

Then running in a northerly direction for a distance of 225 metres, more or less, to a point having scaled UTM coordinates of easting 333,684 metres and northing 5,265,378 metres;

Then running in a northeasterly direction for a distance of 265 metres, more or less, to a point having scaled UTM coordinates of easting 333,921 metres and northing 5,265,496 metres;

Then running in a northwesterly direction for a distance of 202 metres, more or less, to a point having scaled UTM coordinates of easting 333,800 metres and northing 5,265,658 metres;

Then running in a northeasterly direction for a distance of 206 metres, more or less, to a point having scaled UTM coordinates of easting 333,927 metres and northing 5,265,820 metres;

Then running in an easterly direction for a distance of 114 metres, more or less, to a point having scaled UTM coordinates of easting 334,041 metres and northing 5,265,811 metres;

Then running in a southeasterly direction for a distance of 54 metres, more or less, to a point having scaled UTM coordinates of easting 334,076 metres and northing 5,265,770 metres;

Then running in a southerly direction for a distance of 76 metres, more or less, to a point having scaled UTM coordinates of easting 334,070 metres and northing 5,265,694 metres;

Then running in a southeasterly direction for a distance of 122 metres, more or less, to a point having scaled UTM coordinates of easting 334,159 metres and northing 5,265,611 metres;

Then running in a southerly direction for a distance of 78 metres, more or less, to a point having scaled UTM coordinates of easting 334,172 metres and northing 5,265,534 metres;

Then running in an easterly direction for a distance of 97 metres, more or less, to a point having scaled UTM coordinates of easting 334,265 metres and northing 5,265,508 metres;

Then running in a southeasterly direction for a distance of 80 metres, more or less, to a point having scaled UTM coordinates of easting 334,317 metres and northing 5,265,447 metres;

Then running in a southeasterly direction for a distance of 137 metres, more or less, to a point having scaled UTM coordinates of easting 334,384 metres and northing 5,265,327 metres;

Then running in a southwesterly direction for a distance of 102 metres, more or less, to a point having scaled UTM coordinates of easting 334,339 metres and northing 5,265,235 metres;

Then running in a southerly direction for a distance of 152 metres, more or less, to a point having scaled UTM coordinates of easting 334,346 metres and northing 5,265,083 metres;

Then running in a westerly direction for a distance of 84 metres, more or less, to a point having scaled UTM coordinates of easting 334,268 metres and northing 5,265,051 metres;

Then running in a southwesterly direction for a distance of 164 metres, more or less, to a point having scaled UTM coordinates of easting 334,163 metres and northing 5,264,925 metres;

Then running in a southerly direction for a distance of 90 metres, more or less, to a point having scaled UTM coordinates of easting 334,146 metres and northing 5,264,837 metres;

Then running in a southwesterly direction for a distance of 105 metres, more or less, to a point having scaled UTM coordinates of easting 334,074 metres and northing 5,264,761 metres;

Then running in a westerly direction for a distance of 43 metres, more or less, to a point having scaled UTM coordinates of easting 334,034 metres and northing 5,264,745 metres;

Then running in a southerly direction for a distance of 57 metres, more or less, to a point having scaled UTM coordinates of easting 334,030 metres and northing 5,264,688 metres;

Then running in a southwesterly direction for a distance of 54 metres, more or less, to a point having scaled UTM coordinates of easting 333,989 metres and northing 5,264,653 metres;

Then running in a westerly direction for a distance of 76 metres, more or less, to a point having scaled UTM coordinates of easting 333,913 metres and northing 5,264,659 metres;

Then running in a southerly direction for a distance of 115 metres, more or less, to a point having scaled UTM coordinates of easting 333,886 metres and northing 5,264,547 metres;

Then running in a southwesterly direction for a distance of 54 metres, more or less, to a point having scaled UTM coordinates of easting 333,845 metres and northing 5,264,512 metres;

Then running in a southerly direction for a distance of 323 metres, more or less, to a point having scaled UTM coordinates of easting 333,820 metres and northing 5,264,190 metres;

Then running in a southerly direction for a distance of 115 metres, more or less, to a point having scaled UTM coordinates of easting 333,792 metres and northing 5,264,078 metres;

Then running in a westerly direction for a distance of 190 metres, more or less, to a point having scaled UTM coordinates of easting 333,603 metres and northing 5,264,093 metres;

Then running in a northerly direction for a distance of 56 metres, more or less, to a point having scaled UTM coordinates of easting 333,607 metres and northing 5,264,149 metres;


*Notice of Protected Water Supply Area
of Third Pond, WS-S-0893,
Local Service District of Georgetown*

32/17

Then running in a westerly direction for a distance of 160 metres, more or less, to the point of commencement.

All coordinates refer Zone 22 of the NAD 83 Universal Transverse Mercator Projection.

©Queen's Printer



**NEWFOUNDLAND AND LABRADOR
REGULATION 33/17 - REPRINT**

*Notice of Protected Water Supply Area of Water Pond, WS-S-0460,
Town of Millertown
under the
Water Resources Act*

(Filed April 11, 2017)

Under the authority of section 39 of the *Water Resources Act*, I designate the area generally known as the Water Pond Water Supply Area, WS-S-0460, for the Town of Millertown as a protected water supply area.

Dated at St. John's, March 28, 2017.

Eddie Joyce
Minister of Municipal Affairs and Environment

NOTICE

This area includes all lands in the Provincial Electoral District of Grand Falls-Windsor - Buchans abutted and bounded as follows:

Beginning at a point having scaled UTM coordinates of easting 534,549 metres and northing 5,406,670 metres;

Then running in a northerly direction for a distance of 104 metres, more or less, to a point having scaled UTM coordinates of easting 534,553 metres and northing 5,406,774 metres;

Then running in a northeasterly direction for a distance of 194 metres, more or less, to a point having scaled UTM coordinates of easting 534,661 metres and northing 5,406,935 metres;

Then running in a northeasterly direction for a distance of 122 metres, more or less, to a point having scaled UTM coordinates of easting 534,756 metres and northing 5,407,011 metres;

Then running in a northeasterly direction for a distance of 153 metres, more or less, to a point having scaled UTM coordinates of easting 534,832 metres and northing 5,407,144 metres;

Then running in a northeasterly direction for a distance of 85 metres, more or less, to a point having scaled UTM coordinates of easting 534,872 metres and northing 5,407,219 metres;

Then running in an easterly direction for a distance of 200 metres, more or less, to a point having scaled UTM coordinates of easting 535,071 metres and northing 5,407,241 metres;

Then running in an easterly direction for a distance of 253 metres, more or less, to a point having scaled UTM coordinates of easting 535,310 metres and northing 5,407,157 metres;

Then running in a southerly direction for a distance of 165 metres, more or less, to a point having scaled UTM coordinates of easting 535,307 metres and northing 5,406,992 metres;

Then running in a southerly direction for a distance of 299 metres, more or less, to a point having scaled UTM coordinates of easting 535,226 metres and northing 5,406,704 metres;

Then running in a westerly direction for a distance of 109 metres, more or less, to a point having scaled UTM coordinates of easting 535,117 metres and northing 5,406,707 metres;

Then running in a southeasterly direction for a distance of 95 metres, more or less, to a point having scaled UTM coordinates of easting 535,174 metres and northing 5,406,631 metres;

Then running in a southerly direction for a distance of 76 metres, more or less, to a point having scaled UTM coordinates of easting 535,174 metres and northing 5,406,555 metres;

Then running in a southwesterly direction for a distance of 69 metres, more or less, to a point having scaled UTM coordinates of easting 535,136 metres and northing 5,406,498 metres;

Then running in a westerly direction for a distance of 258 metres, more or less, to a point having scaled UTM coordinates of easting 534,889 metres and northing 5,406,422 metres;

Then running in a westerly direction for a distance of 76 metres, more or less, to a point having scaled UTM coordinates of easting 534,813 metres and northing 5,406,422 metres;


Then running in a northwesterly direction for a distance of 85 metres, more or less, to a point having scaled UTM coordinates of easting 534,775 metres and northing 5,406,498 metres;

Then running in a northerly direction for a distance of 78 metres, more or less, to a point having scaled UTM coordinates of easting 534,756 metres and northing 5,406,574 metres;

Then running in a northwesterly direction for a distance of 228 metres, more or less, to the point of commencement.

All coordinates refer Zone 21 of the NAD 83 Universal Transverse Mercator Projection.

©Queen's Printer



**NEWFOUNDLAND AND LABRADOR
REGULATION 49/17**

Members' Resources and Allowance Rules (Amendment)
under the
House of Assembly Accountability, Integrity and Administration Act

(Filed June 15, 2017)

Under the authority of section 64 of the *House of Assembly Accountability, Integrity and Administration Act*, the House of Assembly Management Commission makes the following Rules.

Dated at St. John's, June 14, 2017.

Tom Osbourne
Chairperson, House of Assembly Management Commission
and Speaker of the House of Assembly

REGULATIONS

Analysis

1. Ss.37.3 & 37.4 Added
37.3 Business requested
by House
37.4 Vacating office

SNL2007 cH-10.01
Sch. as amended

1. The *Members' Resources and Allowance Rules* are amended by adding immediately after section 37.2 the following:

Business requested
by House

37.3 (1) Where, at the request of the clerk, while the House of Assembly is not in session, a member travels between the capital region and his or her constituency or permanent residence in order to participate in orientation, training or other services provided by the

House of Assembly, that member may claim the costs associated with that travel.

(2) For the purposes of subsection (1), travel costs are not included in the 20 return trips permitted under section 35, 36 or 37 but shall be claimed in the same amounts permitted under those sections.

(3) The number of nights and daily amounts that may be claimed under this section are as established by the clerk at the time of the request.

Vacating office

37.4 (1) Where a member retires, is not elected or otherwise vacates his or her office, that member shall vacate his or her office within one day and may be reimbursed for travel costs for that day, the day before and the day after that day.

(2) For the purposes of subsection (1), travel costs are not included in the 20 return trips permitted under section 35, 36 or 37 but shall be claimed in the same amounts permitted under those sections.

©Queen's Printer



**NEWFOUNDLAND AND LABRADOR
REGULATION 50/17**

Milk Scheme, 1998 (Amendment)
under the
Natural Products Marketing Act

(Filed June 15, 2017)

Under the authority of section 11 of the *Natural Products Marketing Act*, I make the following Order.

Dated at St. John's, June 9, 2017.

Steve Crocker
Minister of Fisheries and Land Resources

ORDER

Analysis

1. S.8 Amdt.
Powers of the DFNL

NLR 68/98
as amended

1. Section 8 of the *Milk Scheme* is amended by adding immediately after paragraph (p) the following:

- (p.1) prescribe quality standards and practices in relation to milk;
- (p.2) impose penalties;
- (p.3) prescribe the terms and conditions under which penalties referred to in paragraph (p.2) are payable, the amount of the

penalties, the method by which the penalties are calculated and the times at which the penalties are payable;

©Queen's Printer



**NEWFOUNDLAND AND LABRADOR
REGULATION 51/17**

Pension Benefits Act Regulations (Amendment)
under the
Pension Benefits Act, 1997
(O.C. 2017-179)

(Filed June 15, 2017)

Under the authority of section 78 of the *Pension Benefits Act, 1997*, the Lieutenant-Governor in Council makes the following regulations.

Dated at St. John's, June 9, 2017.

Elizabeth Day
Clerk of the Executive Council (Acting)

REGULATIONS

Analysis

1. S.12.1 Added
Corner Brook Pulp and
Paper Limited pensions

NLR 114/96
as amended

1. The *Pension Benefits Act Regulations* are amended by adding immediately after section 12 the following:

Corner Brook Pulp
and Paper Limited
pensions

12.1 (1) In this section

- (a) "acceptable rating" means the rating given by a credit rating agency to an issuer at the time of the issuance or renewal of

a letter of credit that is at least equal to one of the following ratings:

- (i) A, from Dominion Bond Rating Service Limited,
 - (ii) A, from Fitch Ratings,
 - (iii) A2, from Moody's Investors Service, or
 - (iv) A, from Standard & Poor's Ratings Services;
- (b) "credit union" means
- (i) a credit union to which the *Credit Union Act, 2009* applies,
 - (ii) a cooperative credit society, or
 - (iii) a credit union incorporated and regulated by or under an Act of Canada or another province;
- (c) "issuer" means a bank or credit union that has an acceptable rating by 2 credit rating agencies;
- (d) "pension plans" means
- (i) the Pension Plan for Unionized Employees of Corner Brook Pulp and Paper Limited, and
 - (ii) the Pension Plan for Non-Union Salaried Employees of Corner Brook Pulp and Paper Limited;
- (e) "trust fund" means the settled property, letters of credit, cash, securities or other property and all proceeds thereof, held by the Corner Brook Pulp and Paper Limited Pension Trust, the beneficiaries of which are the pension plans;
- (f) "trustees" means the trustees of the trust fund; and
- (g) "value of letter of credit" means the lesser of
- (i) the combined solvency deficiency where there is a solvency deficiency in both pension plans and where

there is a solvency deficiency in only one pension plan,
the solvency deficiency in that pension plan, and

(ii) the face amount of the letter of credit as approved by the
superintendent;

(2) Corner Brook Pulp and Paper Limited shall obtain a letter of
credit for the pension plans.

(3) The letter of credit shall be an irrevocable, unconditional
standby letter of credit that

(a) is in accordance with the rules of International Standby
Practices 1998 (publication No. 590 of the International
Chamber of Commerce);

(b) is payable only in Canadian currency;

(c) is issued or confirmed by an issuer who is a member of the
Canadian Payments Association;

(d) has a face amount that shall not exceed \$88,000,000.00; and

(e) provides that

(i) the letter of credit is issued to the trust for the benefit of
the pension plans,

(ii) the issuer will pay the face amount of the letter of credit
on demand from the trustees without inquiring whether
the trustees have a right to make the demand,

(iii) the insolvency, liquidation or bankruptcy of Corner
Brook Pulp and Paper Limited shall have no effect on
the rights and obligations of the issuer and the trustees,
and

(iv) the letter of credit may not be amended during the term
of the letter of credit.

(4) Notwithstanding subparagraph (3)(e)(iv), during the term of
the letter of credit the face amount may be increased or decreased in
accordance with the trust and the approval of the superintendent.

(5) The letter of credit shall stay in force until a deficit no longer exists in the pension plans.

(6) At least 30 days before the expiry date of the term or any renewal term of the letter of credit, Corner Brook Pulp and Paper Limited shall provide written confirmation to the superintendent stating

- (a) that the letter of credit has been renewed or replaced;
- (b) the name of the issuer;
- (c) the face amount; and
- (d) the term of the letter of credit.

(7) The solvency assets of the pension plans shall, in addition to the assets referred to in subparagraphs 11(c)(i) to (iv), include the value of the letter of credit which shall be allocated between the pension plans in the manner required by the superintendent.

(8) For the purposes of an actuarial review required under section 5, the value of the letter of credit may be applied to reduce the special payments required under subparagraph 12(3)(d) that have accrued before the review date of the actuarial valuation but have not been remitted to the pension funds of the pension plans.

(9) Where the pension plans are terminated by the superintendent or otherwise, the proceeds of the trust fund shall be allocated between the pension plans in the manner required by the superintendent.

(10) Notwithstanding subsection (9), the proceeds of the trust fund shall only be allocated to one or both of the pension plans if the assets in the pension fund for that plan are less than the value of benefits provided under that pension plan.

(11) Where the proceeds of the trust fund are allocated to one or both of the pensions plans under subsection (9) and surplus assets remain in that plan after the payment of all benefits provided under the pensions plan, the surplus assets shall be paid to Corner Brook Pulp and Paper Limited.

(12) Notwithstanding this section, for the purposes of subparagraph 32(1)(b)(ii) of the Act, the amount of special payments accrued is considered to be the amount by which

- (a) the aggregate amount of special payments that would have been remitted to the pension fund

exceeds

- (b) the aggregate amount of special payments made to the pension funds.

©Queen's Printer



**NEWFOUNDLAND AND LABRADOR
REGULATION 52/17**

Proclamation bringing Act into force
(SNL2016 cS-13.002)
(In force July 5, 2017)
under the
Seniors' Advocate Act
(O.C. 2017-156)

(Filed June 15, 2017)

*ELIZABETH THE SECOND, by the Grace of God
of the United Kingdom, Canada and Her Other
Realms and Territories QUEEN, Head of the
Commonwealth, Defender of the Faith.*

HEATHER JACOBS
Deputy Attorney General

RAYMOND P. WHALEN
Administrator

TO ALL TO WHOM THESE PRESENTS SHALL COME,

GREETING;

A PROCLAMATION

WHEREAS in and by section 26 of "*An Act Respecting the Seniors' Advocate*," Statutes of Newfoundland and Labrador 2016, Chapter S-13.002 (the "*Act*"), it is provided that the *Act* shall come into force on a date to be fixed by Proclamation of Our Lieutenant-Governor in Council;

AND WHEREAS it is deemed expedient that the *Act* shall now come into force;

NOW KNOW YE, THAT WE, by and with the advice of Our Executive Council of Our Province of Newfoundland and Labrador, do by this our Proclamation declare and direct that "*An Act Respecting the Seniors' Advocate*," Statutes of Newfoundland and Labrador 2016, Chapter S-13.002 shall come into force on July 5, 2017.

OF ALL WHICH OUR LOVING SUBJECTS AND ALL OTHERS whom these Presents may concern are hereby required to take notice and to govern themselves accordingly.

*Proclamation bringing Act Respecting
Seniors' Advocate, into force
(In force July 5, 2017)*

52/17

IN TESTIMONY WHEREOF WE have caused these Our Letters to be made Patent and the Great Seal of Newfoundland and Labrador to be hereunto affixed.

WITNESS: Our trusty and well-beloved the
Honourable Raymond P. Whalen, Chief Justice of
Supreme Court of Newfoundland and Labrador,
Administrator in and for Our Province of
Newfoundland and Labrador.

AT OUR GOVERNMENT HOUSE in Our City of
St. John's, this 15th day of May in the year
of Our Lord two thousand and seventeen, in the
sixty-sixth year of Our Reign.

BY COMMAND,

EDDIE JOYCE
Registrar General



**NEWFOUNDLAND AND LABRADOR
REGULATION 53/17**

Seniors' Advocate Regulations
under the
Seniors' Advocate Act
(O.C. 2017-180)

(Filed June 15, 2017)

Under the authority of section 22 of the *Seniors' Advocate Act*, the Lieutenant-Governor in Council makes the following regulations.

Dated at St. John's, June 13, 2017.

Elizabeth Day
Clerk of the Executive Council (Acting)

REGULATIONS

Analysis

- | | |
|--------------------|----------------------|
| 1. Short title | 4. Service providers |
| 2. Definition | 5. Commencement |
| 3. Senior services | |

Short title **1.** These regulations may be cited as the *Seniors' Advocate Regulations*.

Definition **2.** In these regulations, "Act" means the *Seniors' Advocate Act*.

Senior services **3.** For the purposes of the Act, the following programs, services and systems of support that are used by or associated with seniors are senior services:

- (a) primary, secondary and tertiary health care programs and services for healthy aging;
- (b) personal care home facilities, programs and services;
- (c) long term care facilities, programs and services;
- (d) wellness programs and services for healthy aging;
- (e) community support programs and services for healthy aging;
- (f) adult day programs and services for healthy aging;
- (g) housing repair programs and services for aging-in-place;
- (h) home modification programs and services for aging-in-place;
- (i) assisted living programs and services;
- (j) transportation programs and services for safe, independent aging;
- (k) financial programs and services for safe, independent aging; and
- (l) legal programs and services for safe, independent aging.

Service providers

4. For the purposes of the Act, the following persons or bodies are service providers:

- (a) provincial government;
- (b) municipal governments;
- (c) Indigenous governments and organizations;
- (d) local service districts;
- (e) regional health authorities;
- (f) private, public or non-profit corporate or unincorporated bodies; and

(g) individuals.

Commencement

5. These regulations come into force on July 5, 2017.

©Queen's Printer



NEWFOUNDLAND AND LABRADOR REGULATION 54/17

Smoke-free Environment Regulations, 2005 (Amendment)
under the
Smoke-free Environment Act, 2005
(O.C. 2017-182)

(Filed June 15, 2017)

Under the authority of section 11 of the *Smoke-free Environment Act, 2005*, the Lieutenant-Governor in Council makes the following regulations.

Dated at St. John's, June 13, 2017.

Elizabeth Day.
Clerk of the Executive Council (Acting)

REGULATIONS

Analysis

- | | |
|-----------------------------|---------------------------------|
| 1. S.2 Amdt.
Definitions | 3. S.4 R&S
Sign requirements |
| 2. S.3 Amdt.
Signs | 4. S.6 R&S
Ventilation |
| | 5. Commencement |

NLR54/05

1. Paragraph 2(b) of the *Smoke-free Environment Regulations, 2005* is repealed and the following substituted:

(b) "independent mechanical ventilation system" means equipment that provides fresh air to and exhausts air from a public place or workplace so that no amount of air that is

exhausted from a designated smoking room or a designated e-cigarette use room is permitted to return to a public place or workplace.

2. (1) Subsection 3(1) of the regulations is repealed and the following substituted:

Signs

3. (1) An employer shall, by posting clearly visible signs, inform all employees in a workplace under the control of the employer

- (a) that smoking is prohibited in all work spaces except in designated smoking rooms and designated e-cigarette use rooms; and
- (b) of the location of all rooms that are designated smoking rooms and designated e-cigarette use rooms.

(2) Subsection 3(3) of the regulations is repealed and the following substituted:

(3) Notwithstanding subsection (2) and section 5 a facility to which subsection 4(2) of the Act applies shall post clearly visible signs stating

- (a) that smoking is prohibited except for residents in designated smoking rooms or designated e-cigarette use rooms; and
- (b) the location of all rooms that are designated smoking rooms or designated e-cigarette use rooms.

3. Section 4 of the regulations is repealed and the following substituted:

Sign requirements

4. (1) Where by a section of these regulations a sign is required to indicate

- (a) no smoking, the sign shall use the graphic no smoking symbol or state "no smoking";
- (b) a designated smoking room, the sign shall use the graphic designated smoking room symbol or state "designated smoking room"; and

(c) a designated e-cigarette use room, the sign shall state "designated e-cigarette use room".

(2) Notwithstanding that the symbol described in paragraph (1)(a) includes a cigarette, it shall be considered to refer to the smoking of any tobacco product, vapour product or non-tobacco shisha product.

4. Section 6 of the regulations is repealed and the following substituted:

Ventilation

6. (1) A designated smoking room and a designated e-cigarette use room shall have an independent mechanical ventilation system and the employer or owner responsible for that room shall ensure that

(a) the positioning of the intake or exhaust openings provides for the removal of the smoke from the designated smoking room and the designated e-cigarette use room in an effective, efficient manner and prevents smoke movement into adjoining rooms;

(b) the system is maintained and monitored in accordance with the manufacturer's requirements, but in no case shall the maintenance interval exceed 6 months;

(c) records of maintenance are maintained and available on demand to inspectors designated under the Act and maintenance records shall be kept for a minimum of 2 years;

(d) the volume of air supplied and the rate of exchange of air is determined with consideration to the size and expected occupancy of the designated smoking room and designated e-cigarette use room, subject to the minimum requirements of subsection (2); and

(e) the rate of exchange of air is at least

(i) where the occupancy of the designated smoking room or designated e-cigarette use room is not more than 5 persons and their use of the room is occasional, not less than 6 air changes per hour, and

- (ii) where the occupancy of the designated smoking room or designated e-cigarette use room exceeds 5 persons or the room is utilized regularly, not fewer than 10 changes per hour.

(2) The volume of air supplied in a designated smoking room and a designated e-cigarette use room shall be of a flow volume that is not less than 14 litres per second or 29.7 cubic feet per minute of air supplied for each occupant.

(3) Smoking shall not be permitted in a designated smoking room or designated e-cigarette use room unless there is an independent mechanical ventilation system as required under this section.

Commencement

5. These regulations come into force on July 1, 2017.

©Queen's Printer



NEWFOUNDLAND AND LABRADOR REGULATION 55/17

Tobacco and Vapour Products Control Regulations
under the
Tobacco and Vapour Products Control Act
(O.C. 2017-181)

(Filed June 15, 2017)

Under the authority of section 10 of the *Tobacco and Vapour Products Control Act*, the Lieutenant-Governor in Council makes the following regulations.

Dated at St. John's, June 13, 2017.

Elizabeth Day
Clerk of the Executive Council (Acting)

REGULATIONS

Analysis

1. Short title
2. Definition
3. Signs
4. Flavoured tobacco exemptions
5. Repeal
6. Commencement

Short title **1.** These regulations may be cited as the *Tobacco and Vapour Products Control Regulations*.

Definition **2.** In these regulations "Act" means the *Tobacco and Vapour Products Control Act*.

Signs

3. (1) For the purpose of paragraph 4.5(a) of the Act a sign that lists the types of tobacco, vapour products or non-tobacco shisha for sale and their prices may be displayed in accordance with subsection (2) in a place or premises in which tobacco, vapour products or non-tobacco shisha is sold or offered for sale if the sign complies with the following requirements:

- (a) the size of the sign shall not exceed 216 millimetres by 279 millimetres;
- (b) the sign shall be white except for its text, which shall be black;
- (c) the text on the sign shall not identify or reflect a brand of tobacco, vapour products or non-tobacco shisha or any element of a brand;
- (d) the text on the sign shall use only the following words, or an abbreviation or an equivalent in another language, to list the types of tobacco, vapour products or non-tobacco shisha for sale
 - (i) cigarettes,
 - (ii) cigarillos,
 - (iii) cigars,
 - (iv) smokeless tobacco,
 - (v) loose tobacco,
 - (vi) vapour products,
 - (vii) non-tobacco shisha,
 - (viii) electronic cigarette, and
 - (ix) e-substance;
- (e) the text on the sign shall include the price range for the types of tobacco, vapour products or non-tobacco shisha for sale; and

(f) the sign shall not include color, graphics, pictures, logos or other illustration.

(2) In a place or premises in which tobacco, vapour products or non-tobacco shisha is sold or offered for sale a sign that meets the requirements of subsection (1) may be displayed however

(a) no more than 3 signs in total may be displayed in the vendor's place or premises and of the 3 only one sign may be displayed at any till; and

(b) the text of the sign shall not be visible from outside the vendor's place or premises.

Flavoured tobacco exemptions

4. The following types and flavours of tobacco are exempted from the definition of "flavoured tobacco" in the Act:

(a) a cigar that

(i) has a retail price of \$4 or more,

(ii) weighs 5 grams or more, and

(iii) has a wine, port, rum or whisky flavour; and

(b) pipe tobacco that has a wine, port, rum or whisky flavour.

Repeal

5. The *Tobacco Control Regulations, Newfoundland and Labrador Regulation 119/09*, are repealed.

Commencement

6. These regulations come into force on July 1, 2017.

©Queen's Printer

Index

PART I

Change of Names Act, 2009 - Notice.....	189
Lands Act - Notice.....	188
Mineral Act - Notice	187
Order.....	187
Trustee Act – Notices	190

PART II

CONTINUING INDEX OF SUBORDINATE LEGISLATION

Title of Act and Subordinate Legislation made thereunder	CNLR or NL Reg.	Amendment	NL Gazette Date & Page No.
House of Assembly Accountability, Integrity and Administration Act			
Members' Resources and Allowance Rules (Amendment)	NLR 49/17	Amends SNL2007 cH-10.01 Sch. S.37.3 Added S.37.4 Added	Jun 16/17 p. 889
Natural Products Marketing Act			
Milk Scheme, 1998 (Amendment)	NLR 50/17	Amends NLR 68/98 S.8 Amdt.	Jun 16/17 p. 891
Pension Benefits Act, 1997			
Pension Benefits Act Regulations (Amendment)	NLR 51/17	Amends NLR 114/96	Jun 16/17 p. 893
Seniors' Advocate Act			
Proclamation bringing Act into force (In force July 5, 2017)	NLR 52/17	New	Jun 16/17 p. 899
Seniors' Advocate Regulations (In force July 5, 2017)	NLR 53/17	New	Jun 16/17 p. 901

Title of Act and Subordinate Legislation made thereunder	CNLR or NL Reg.	Amendment	NL Gazette Date & Page No.	
CONT.				
Smoke-free Environment Act, 2005				
Smoke-free Environment Regulations, 2005 (Amendment) (In force July 1, 2017)	NLR 54/17	Amends NLR 54/05 S.2 Amdt. S.3 Amdt. S.4 R&S S.6 R&S	Jun 16/17	p. 905
Tobacco and Vapor Products Control Act				
Tobacco and Vapor Products Control Regulations (In force July 1, 2017)	NLR 55/17	R&S NLR 119/09	Jun 16/17	p. 909
Water Resources Act				
Notice of Protected Water Supply Area of Burnt Head Pond, WS- S-0619, Town of River of Ponds	NLR 28/17	New REPRINT of April 13/17	Jun 16/17	p. 859
Notice of Protected Water Supply Area of Fairfax Brook, WS-S-0894, Town of Lark Harbour	NLR 29/17	New REPRINT of April 13/17	Jun 16/17	p. 861
Notice of Protected Water Supply Area of Northwest Pond, WS-S-0283, Town of Glovertown	NLR 30/17	CNLR 668/96 R&S REPRINT of April 13/17	Jun 16/17	p. 867
Notice of Protected Water Supply Area of Rabbits Pond, WS-S-0044, Town of Belleoram	NLR 31/17	CNLR 679/96 R&S REPRINT of April 13/17	Jun 16/17	p. 875
Notice of Protected Water Supply Area of Third Pond, WS-S-0893, Local Service District of Georgetown	NLR 32/17	New REPRINT of April 13/17	Jun 16/17	p. 879
Notice of Protected Water Supply Area of Water Pond, WS-S-0460, Town of Millertown	NLR 33/17	New REPRINT of April 13/17	Jun 16/17	p. 885

The Newfoundland and Labrador Gazette is published from the Office of the Queen's Printer.

Copy for publication must be received by **Friday, 4:30 p.m.**, seven days before publication date to ensure inclusion in next issue. Advertisements must be submitted in either PDF format or as a MSWord file. When this is not possible, advertisements must be either, typewritten or printed legibly, separate from covering letter. Number of insertions required must be stated and the names of all signing officers typewritten or printed.

Copy may be mailed to the address below, faxed to (709) 729-1900 or emailed to queensprinter@gov.nl.ca. Subscription rate for *The Newfoundland and Labrador Gazette* is \$144.38 for 52 weeks plus 15% HST (\$166.04). Weekly issues, \$3.47 per copy, plus 15% HST (\$3.99) payable in advance.

All cheques, money orders, etc., should be made payable to THE NEWFOUNDLAND EXCHEQUER ACCOUNT and all correspondence should be addressed to: Office of the Queen's Printer, P. O. Box 8700, Ground Floor, East Block, Confederation Building, St. John's, NL A1B 4J6, Telephone: (709) 729-3649, Fax: (709) 729-1900.

Web Site: <http://www.servicenl.gov.nl.ca/printer/index.html>

The Newfoundland and Labrador Gazette
Advertising Rates
Prices effective July 1, 2016

Notices	Rate	15%	HST Total
Lands Act - Notice of Intent - 1 week	\$31.13	\$4.67	\$35.80
Motor Carrier Act - Notice - 1 week	\$39.90	\$5.99	\$45.89
Trustee Act - Estate Notice - 1 week	\$34.65	\$5.20	\$39.85
Trustee Act - Estate Notice - 2 weeks	\$62.37	\$9.36	\$71.73
Trustee Act - Estate Notice - 3 weeks	\$91.25	\$13.69	\$104.94
Trustee Act - Estate Notice - 4 weeks	\$118.97	\$17.85	\$136.82

All other public notices required by law to be published in *The Newfoundland and Labrador Gazette*, eg., Corporations Act, Municipalities Act, Quieting of Titles Act, Urban and Rural Planning Act, etc., are priced according to size: for Single Column \$3.47 per cm or Double Column \$6.93 per cm, plus 15% HST.

For quotes please contact the Office of the Queen's Printer queensprinter@gov.nl.ca

Government Information Product
Publication Rate Mail
G.S.T. # R107442683

**STATUTES OF NEWFOUNDLAND AND LABRADOR
2017**

Bill	Act	Chapter
First Session, 48th General Assembly 66 Elizabeth II, 2017		
65	<i>Financial Administration (Amendment) Act No. 2</i>	1
66	<i>Financial Administration (Amendment) Act No. 3 (To be proclaimed)</i>	2
67	<i>Public Safety (Amendment) Act</i>	3
68	<i>Highway Traffic (Amendment) Act, No. 5 (In force Sept. 21/17)</i>	4
69	<i>Health Professions (Amendment) Act (In force Sept. 29/17)</i>	5
70	<i>Patient Safety Act</i>	P-3.01
71	<i>Interim Supply Act, 2017 (In force Apr. 1/17)</i>	6
(ASSENTED TO MARCH 21, 2017)		
Second Session, 48th General Assembly 66 Elizabeth II, 2017		
6	<i>Supply Act, 2017</i>	7
(ASSENTED TO MAY 18, 2017)		
2	<i>House of Assembly Accountability, Integrity and Administration (Amendment) Act (In force Apr. 1/17)</i>	8
4	<i>Intergovernmental Affairs (Amendment) Act</i>	9
5	<i>Attorney General Statutes Amendment Act, 2017 (S2 in force Dec. 16/08 & Ss3 & 26 in force on the day the Seniors' Advocate Act comes into force)</i>	10

Bill	Act	Chapter
7	<i>Public Service Pensions (Amendment) Act, 1991</i> (S1 in force Mar. 31/15)	11
8	<i>House of Assembly Accountability, Integrity and Administration (Amendment) Act No.2</i>	12
9	<i>Revenue Administration (Amendment) Act</i> (S3 in force Dec. 1/17)	13
10	<i>Natural Products Marketing (Amendment) Act</i>	14
11	<i>Proceedings Against the Crown (Amendment) Act</i> (In force Jul. 1/17)	15
12	<i>The Loan and Guarantee (Amendment) Act, 1957</i>	16

(ASSENTED TO MAY 31, 2017)

* Bills amended in Committee of the Whole House.

In researching the law readers should note that the following Statutes of Newfoundland and Labrador, 2017 include amendments to other Statutes and regulations as listed below:

Chapter 10	<u><i>Attorney General Statutes Amendment Act, 2017</i></u> (S2 in force Dec. 16/08 & Ss3 & 26 in force on the day the <i>Seniors' Advocate Act</i> comes into force) <i>Abitibi-Consolidated Rights and Assets Act</i> <i>Access to Information and Protection of Privacy Act, 2015</i> <i>Automobile Insurance Act</i> <i>Building Standards Act</i> <i>Change of Name Act, 2009</i> <i>City of Mount Pearl Act</i> <i>City of St. John's Municipal Taxation Act</i> <i>Coat of Arms Act</i> <i>Correctional Services Act</i> <i>Denturists Act, 2005</i> <i>Employers' Liability Act</i> <i>Firefighters' Protection Act</i> <i>Geographical Names Board Act</i> <i>Highway Traffic Act</i> <i>Highway Traffic Demerit Point System Regulations</i> <i>Hydro Corporation Act, 2007</i> <i>Land Surveyors Act, 1991</i> <i>Legal Aid Regulations</i> <i>Municipal Affairs Act</i> <i>Municipalities Act, 1999</i> <i>Partnership Act</i>
------------	--

Proceedings Against the Crown Act
Provincial Flag Act
Public Service Collective Bargaining Act
Public Service Commission Act
St. John's Municipal Council Parks Act
Survival of Actions Act
Taxation of Utilities and Cable Television Companies Act
Urban and Rural Planning Act, 2000
Waste Management Regulations, 2003
Workplace Health, Safety and Compensation Regulations
Obsolete or spent Acts and regulations (Repealed)

Chapter P-3.01

Patient Safety Act

Access to Information and Protection of Privacy Act, 2015
Evidence Act
Personal Health Information Act
Public Inquiries Act, 2006
Public Service Commission Act

Chapter 15

Proceedings Against the Crown (Amendment) Act

(In force Jul. 1/17)
Labour Mobility Implementation Act
Law Society Act, 1999
Medical Regulations
Public Service Commission Act
Teacher Certification Regulations

This list was prepared by the Office of the Legislative Counsel.

Questions or omissions should be brought to the attention of that Office.

Office of the Legislative Counsel
Department of Justice and Public Safety
Government of Newfoundland and Labrador
4th Floor East Block, Confederation Building
P.O. Box 8700
St. John's, NL A1B 4J6
F 729.729.2129
legcounsel@gov.nl.ca
www.assembly.nl.ca/legislation/