

THE NEWFOUNDLAND AND LABRADOR GAZETTE

PART I
PUBLISHED BY AUTHORITY

Vol. 92

ST. JOHN'S, FRIDAY, NOVEMBER 10, 2017

No. 45

MINERAL ACT

Correction Notice(s)

In Volume 92, Number 42, page 319 of *The Newfoundland and Labrador Gazette* dated October 20, 2017, there appeared a *Mineral Act* Notice regarding the expiry of Mineral Licenses 24194M, 13809M and 13810M.

This notice was published in error and the above noted mineral licenses will not come open for staking.

DEPARTMENT OF NATURAL RESOURCES
Justin Lake, Manager - Mineral Rights

File's #: 775: 4939, 8631, 8632

Nov 10

LANDS ACT

NOTICE OF INTENT, SECTION 7 LANDS ACT, SNL1991 c36 AS AMENDED

NOTICE IS HEREBY given that an application has been made to the Department of Fisheries and Land Resources, Agriculture and Lands Branch, to acquire title, pursuant to section 7(2) (d) of the said Act, to that piece of Crown lands situated within 15 metres of the waters of Bonne Bay Big Pond for the purpose of constructing a wharf.

The land is described as follows (to the extent of the intrusion on the reservstion):

Bounded on the North by water
for a distance of 2.4 metres;
Bounded on the East by water
for a distance of 15.2 metres;
Bounded on the South by land
for a distance of 2.4 metres;
Bounded on the West by water
for a distance of 15.2 metres;
and containing an area, in square metres,
of approximately: 36.48

Any person wishing to object to the application must file the objection in writing with reasons, within 30 days from the publication of notice on the Department of Fisheries and Land Resources website, Crown Lands, <http://www.ma.gov.nl.ca/lands/index.html>, to the Minister of Fisheries and Land Resources by mail or email to the nearest Regional Lands Office:

- Eastern Regional Lands Office, P.O. Box 8700, Howley Building, Higgins Line, St. John's, NL, A1B 4J6 Email: easternlandsoffice@gov.nl.ca
- Central Regional Lands Office, P.O. Box 2222, Gander, NL, A1V 2N9 Email: centrallandsoffice@gov.nl.ca
- Western Regional Lands Office, P.O. Box 2006, Sir Richard Squires Building, Corner Brook, NL, A2H 6J8 Email: westernregionlands@gov.nl.ca

• Labrador Regional Lands Office, P.O. Box 3014, Station “B”, Happy Valley-Goose Bay, NL, A0P 1E0
Email: labradorlandsoffice@gov.nl.ca

(DISCLAIMER: *The Newfoundland and Labrador Gazette* publishes a NOTICE OF INTENT received from the Applicant and takes no responsibility for errors or omissions in the property being more particularly described.)

Nov 10

**NOTICE OF INTENT, SECTION 7
LANDS ACT, SNL1991 c36 AS AMENDED**

NOTICE IS HEREBY given that an application has been made to the Department of Fisheries and Land Resources, Agriculture and Lands Branch, to acquire title, pursuant to section 7(2) (d) of the said Act, to that piece of Crown lands situated within 15 metres of the waters of Bonne Bay for the purpose of small boat slipway.

The application may intrude on the 15 metre shoreline of the above mentioned water body(s) in various locations. For a detailed map, please see website: <http://www.ma.gov.nl.ca/lands/sec7notifications.html>.

Please note: It may take up to five (5) days from the date of application for details to appear on the website.

Any person wishing to object to the application must file the objection in writing with reasons, within 30 days from the publication of notice on the Department of Fisheries and Land Resources website, Crown Lands, <http://www.ma.gov.nl.ca/lands/index.html>, to the Minister of Fisheries and Land Resources by mail or email to the nearest Regional Lands Office:

• Eastern Regional Lands Office, P.O. Box 8700, Howley Building, Higgins Line, St. John’s, NL, A1B 4J6
Email: easternlandsoffice@gov.nl.ca

• Central Regional Lands Office, P.O. Box 2222, Gander, NL, A1V 2N9 Email: centrallandsoffice@gov.nl.ca

• Western Regional Lands Office, P.O. Box 2006, Sir Richard Squires Building, Corner Brook, NL, A2H 6J8 Email: westernregionlands@gov.nl.ca

• Labrador Regional Lands Office, P.O. Box 3014, Station “B”, Happy Valley-Goose Bay, NL, A0P 1E0
Email: labradorlandsoffice@gov.nl.ca

(DISCLAIMER: *The Newfoundland and Labrador Gazette* publishes a NOTICE OF INTENT received from the Applicant and takes no responsibility for errors or omissions in the property being more particularly described.)

Nov 10

**NOTICE OF INTENT, SECTION 7
LANDS ACT, SNL1991 c36 AS AMENDED**

NOTICE IS HEREBY given that an application has been made to the Department of Fisheries and Land Resources, Agriculture and Lands Branch, to acquire title, pursuant to section 7(2) (c) of the said Act, to that piece of Crown lands situated within 15 metres of the waters of Fortune Harbour, N.D.B. for the purpose of a residence.

The application may intrude on the 15 metre shoreline of the above mentioned water body(s) in various locations. For a detailed map, please see website: <http://www.ma.gov.nl.ca/lands/sec7notifications.html>.

Please note: It may take up to five (5) days from the date of application for details to appear on the website.

Any person wishing to object to the application must file the objection in writing with reasons, within 30 days from the publication of notice on the Department of Fisheries and Land Resources website, Crown Lands, <http://www.ma.gov.nl.ca/lands/index.html>, to the Minister of Fisheries and Land Resources by mail or email to the nearest Regional Lands Office:

• Eastern Regional Lands Office, P.O. Box 8700, Howley Building, Higgins Line, St. John’s, NL, A1B 4J6
Email: easternlandsoffice@gov.nl.ca

• Central Regional Lands Office, P.O. Box 2222, Gander, NL, A1V 2N9 Email: centrallandsoffice@gov.nl.ca

• Western Regional Lands Office, P.O. Box 2006, Sir Richard Squires Building, Corner Brook, NL, A2H 6J8 Email: westernregionlands@gov.nl.ca

• Labrador Regional Lands Office, P.O. Box 3014, Station “B”, Happy Valley-Goose Bay, NL, A0P 1E0
Email: labradorlandsoffice@gov.nl.ca

(DISCLAIMER: *The Newfoundland and Labrador Gazette* publishes a NOTICE OF INTENT received from the Applicant and takes no responsibility for errors or omissions in the property being more particularly described.)

Nov 10

CHANGE OF NAME ACT, 2009

Under the authority vested in me by the *Change of Name Act, 2009*, SNL2009 cC-8-1, I hereby certify the following names have been changed.

FORMER SURNAME	FORMER GIVEN NAME	NEW SURNAME	NEW GIVEN NAME	COMMUNITY
DICKS	KAITLYN AMY	PIKE	KAITLYN AMY	LABRADOR CITY
RICKETTS	BRIANNA BRENDA GENEVIEVE	LINEHAN	BRIANNA	ST. JOHN'S
PARDY	JOSHUA DOUGLAS	ALLEN	JOSHUA ARTHUR	MARYSTOWN
JACKMAN	SARAH VICTORIA	MCCARTHY	SARAH VICTORIA	ST. JOHN'S
MORAN	XAVIER GRANT HEATH PARSONS	PARSONS MORAN	XAVIER GRANT HEATH	ST. JOHN'S
DILLON	ISABELLA BEULAH	DILLON-DAWE	ISABELLA BEULAH	GLENWOOD
JACKMAN	DANIEL PADRAIC	MCCARTHY	DANIEL PADRAIC	ST. JOHN'S
SQUIRES	JAMES SANDY LUSH	LUSH	JAMES SANDY SQUIRES	ST. JOHN'S
BENNETT	CHAISE WILLIAM	GABRIEL	CHAISE WILLIAM	STEPHENVILLE
OLFORD	ALPHEAUS	OLDFORD	ALPHEAUS	BADGER'S QUAY
MULROONEY	LAYLA HAZEL GENEVIEVE	MANSFIELD	LAYLA HAZEL GENEVIEVE	STEPHENVILLE
MULROONEY	LOGAN RICHARD KEVIN	MANSFIELD	LOGAN RICHARD KEVIN	STEPHENVILLE
DORCAS	THEA MARGARET	DORCAS-GULLAGE	THEA MARGARET	CONCEPTION BAY SOUTH
REID	ZACKERY ERIC	PECKFORD	ZACKERY ERIC REID	VICTORIA COVE
BRADD	DAVID JOHNATHON GORDON	HICKS	DAVID JOHNATHON GORDON	CATALINA
FOLEY	BRIANNA ROSE	TREMBLETT	BRIANNA ROSE	MOUNT PEARL
VINCENT	JAKOB MICHAEL	CALLAHAN	JAKOB MICHAEL	PASADENA
WHEELER	OLIVIA ELIZABETH LORRAINE	CLARKE	OLIVIA ELIZABETH LORRAINE	GANDER
RUSSELL	ALYSON NOELLE	SMITH	ALYSON NOELLE	DILDO

Dated this 2nd day of November, 2017.

SERVICE NL
Ken Mullaly, Registrar Vital Statistics

QUIETING OF TITLES ACT

**2017 06G 0138
IN THE SUPREME COURT OF
NEWFOUNDLAND AND LABRADOR
TRIAL DIVISION (GENERAL)**

NOTICE OF APPLICATION under the *Quieting of Titles Act*, RSNL1990 cQ-3.

NOTICE IS HEREBY given to all parties that DAVID BARTLETT, of the Town of Bonavista, in the District of Bonavista, in the Province of Newfoundland and Labrador, has applied to the Supreme Court, Trial Division, Grand Bank, to have title to all that piece or parcel of property situate at the Town of Bonavista, in the Province of Newfoundland and Labrador, which property is more particularly described in Schedule "A" hereto annexed and shown in Schedule "B" hereto annexed.

ALL BEARINGS aforementioned, for which DAVID BARTLETT claims to be the owner investigated and for a Declaration that he is the absolute owner in fee simple in possession and the said David Bartlett has been ordered to public Notice of Application as required by the above named Act.

All persons having title adverse to the said title claimed by the said DAVID BARTLETT shall file in the Registry of the Supreme Court of Newfoundland and Labrador, Trial Division, Grand Bank, particulars of such adverse claim and serve the same together with an Affidavit verifying same on the undersigned Solicitors for the Petitioner on or before the 10th day of December, 2017, after which date no party having any claim shall be permitted to file the same or to be heard except by special leave of the Court and subject to such conditions as the Court may deem just.

All such adverse claims shall be investigated then in such manner as the Supreme Court of Newfoundland and Labrador, Trial Division, Grand Bank, may direct.

DATED AT Clarenville, in the Province of Newfoundland and Labrador, this 17th day of October, 2017.

MILLS PITTMAN & TWYNE
Solicitors for the Applicant
PER: Gregory J. French

ADDRESS FOR SERVICE:
111 Manitoba Drive
Suite 201
Clarenville, NL A5A 1K2

Tel: (709) 466-2641
Fax: (709) 466-7109

SCHEDULE "A"

W. HARRIS SURVEYS LTD.
NEWFOUNDLAND LAND SURVEYORS

P.O. Box 142
Bonavista, NL

Phone: (709) 468-7482
Fax: (709) 468-7482

DESCRIPTION

All that piece or parcel of land situate and being at Bonavista, in the Electoral District of Bonavista, in the Province of Newfoundland and Labrador, Canada, abutted and bounded as follows, that is to say:

BEGINNING at a point in the northwestern limit of Neck Road, the said point having NAD 83 Co-ordinates of N5 390 298.311 metres and E296 874.965 metres of the Modified 3° Transverse Mercator Grid Projection for the Province of Newfoundland and Labrador.

THENCE running along the said northwestern limit of Neck Road south twenty-seven degrees nineteen minutes fifty-four seconds west five decimal one eight four metres,

THENCE along the arc of a curve having a chord bearing a distance of south fifty-nine degrees ten minutes nine seconds west fifty-one decimal seven nine nine metres,

AND THENCE south sixty-five degrees thirteen minutes thirty-three seconds west thirteen decimal two seven one metres,

THENCE running along the northeastern limit of Station Road along the arc of a curve having a chord bearing and distance of north forty-one degrees forty-eight minutes three seconds west twenty-nine decimal five six nine metres.

THENCE running by land of the Government of Newfoundland and Labrador north four degrees twenty-seven minutes thirty-nine seconds east thirty-one decimal eight zero seven metres,

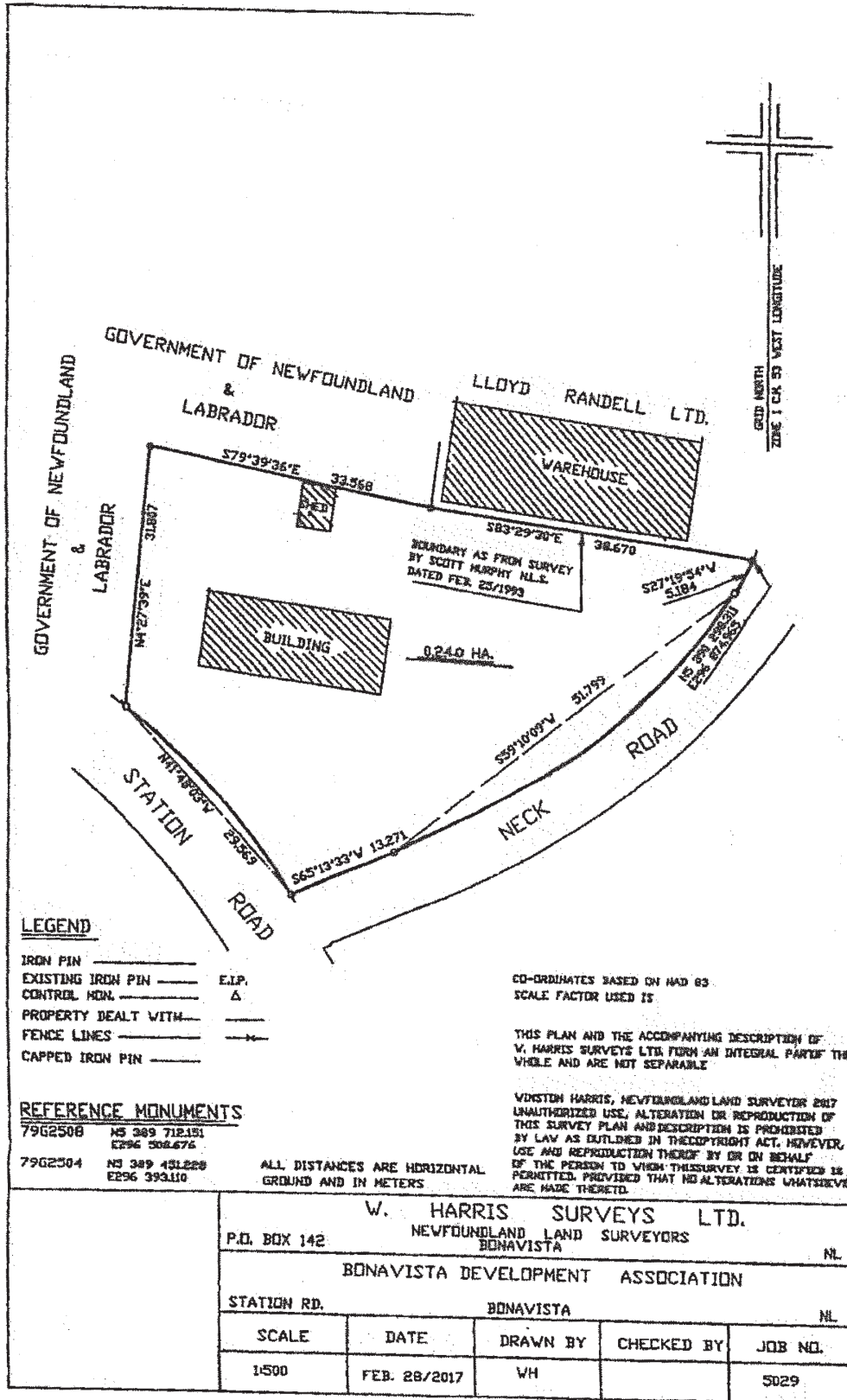
AND THENCE south seventy-nine degrees thirty-nine minutes thirty-six seconds east thirty-three decimal five six eight metres.

THENCE running by land of Lloyd Randell Ltd. south eighty-three degrees twenty-nine minutes thirty seconds east thirty-eight decimal six seven zero metres, more or less, to the point of beginning and being more particularly shown and delineated on the diagram annexed hereto.

CONTAINING an area of 0.240 hectares, more or less.

All bearings being referred to Grid North of the above mentioned Projection.

SCHEDULE "C"



2012 01G 5894
IN THE SUPREME COURT OF
NEWFOUNDLAND AND LABRADOR
TRIAL DIVISION (GENERAL)

IN THE MATTER of an Application of the Estate of LEO T. WALSH, pursuant to the *Quieting of Titles Act*, cQ-3 RSNL1990

AND

IN THE MATTER of all that piece or parcel of land situate at Nine Island Pond, in the Town of Colliers, in the Province of Newfoundland and Labrador (hereinafter referred to as the "Subject Property")

NOTICE IS HEREBY given to all parties that HELEN DALTON, as Administratrix of the Estate of LEO T. WALSH applied to the Supreme Court of Newfoundland and Labrador, St. John's to have the title to ALL THAT piece or parcel of land situate at Nine Island Pond, in the Town of Colliers, in the Province of Newfoundland and Labrador, and being more particularly described in Schedule "A" hereto annexed and outlined on the plan annexed hereto marked Schedule "B" for which it claims to be the owner, investigated and for a Declaration that it is the absolute owner in fee simple and that it has been ordered to publish notice of the Application as required by the before noted Act.

All persons having title adverse to the said title claimed by the Estate of LEO T. WALSH shall file in the Registry of the Supreme Court of Newfoundland and Labrador, St. John's, in the Province of Newfoundland and Labrador, particulars of such adverse claim and serve the same together with an Affidavit verifying same on the undersigned Solicitor for the Applicants on or before the 11th day of December, 2017 after which date no party having any claim shall be permitted to file the same or to be heard except by special leave of the Court and subject to such conditions as the Court may deem just.

All such adverse claims shall then be investigated in such manner as the said Supreme Court of Newfoundland and Labrador, St. John's, may direct.

DATED AT Bay Roberts, in the Province of Newfoundland and Labrador, this 2nd day of November, 2017.

MORROW, MORROW & CROSBIE
Solicitor for the Applicants
PER: John C. Crosbie

ADDRESS FOR SERVICE:
P.O. Box 870
Bay Roberts, NL A0A 1G0

Tel: (709) 786-9207
Toll Free: (888) 786-9207
Fax: (709) 786-9507

Schedule "A"

All that piece or parcel of land situate, lying and being to the west of New Line Road and to the east of Nine Island Pond, at Colliers, Conception Bay, in the Electoral District of Harbour Main, in the Province of Newfoundland and Labrador, Canada, and being more particularly described as follows, that is to say:

BEGINNING at an iron pin, said point having coordinates of N5,256,169.95 metres and E284,801.09 metres of the Transverse Mercator Projection for the Province of Newfoundland and Labrador, Canada;

THENCE running by Crown land S29°49'31"W, a distance of 175.87 metres to an iron pin;

THENCE running S28°33'31"W, a distance of 60.66 metres to an iron pin;

THENCE running S31°00'01"W, a distance of 43.05 metres to an iron pin;

THENCE running S37°06'25"W, a distance of 48.48 metres to an iron pin;

THENCE running S49°56'31"W, a distance of 69.52 metres to an iron pin;

THENCE running S48°33'49"W, a distance of 40.86 metres to an iron pin;

THENCE running S56°26'40"W, a distance of 40.93 metres to an iron pin;

THENCE running N58°30'05"W, a distance of 22.02 metres to an iron pin;

THENCE running N55°21'38"W, a distance of 42.24 metres to an iron pin;

THENCE running N38°36'19"W, a distance of 32.34 metres to an iron pin;

THENCE running N28°39'02"W, a distance of 32.13 metres to an iron pin;

THENCE running along the eastern reservation of Nine Island Pond (reserved 10 metres wide) N19°03'21"W, a distance of 41.63 metres to an iron pin;

THENCE running N25°00'47"W, a distance of 27.20 metres to an iron pin;

THENCE running N38°13'11"W, a distance of 28.79 metres to an iron pin;

THENCE running N27°32'59"W, a distance of 29.90 metres to an iron pin;

THENCE running N06°40'29"W, a distance of 35.39 metres to an iron pin;

THENCE running N06°39'31"W, a distance of 34.16 metres to an iron pin;

THENCE running N05°19'05"W, a distance of 18.47 metres to an iron pin;

THENCE running N00°06'25"E, a distance of 53.50 metres to an iron pin;

THENCE running N08°00'31"E, a distance of 64.04 metres to an iron pin;

THENCE running N02°40'25"E, a distance of 34.34 metres to an iron pin;

THENCE running N05°09'34"W, a distance of 42.68 metres to an iron pin;

THENCE running N01°45'55"E, a distance of 54.76 metres to an iron pin;

THENCE running N02°06'11"E, a distance of 20.18 metres to an iron pin;

THENCE running N06°43'40"W, a distance of 34.70 metres to an iron pin;

THENCE running by Crown land N10°03'41"W, a distance of 30.37 metres to an iron pin;

THENCE running N42°10'43"E, a distance of 58.96 metres to an iron pin;

THENCE running N47°05'31"E, a distance of 56.59 metres to an iron pin;

THENCE running N35°19'49"E, a distance of 29.76 metres to an iron pin;

THENCE running N21°22'43"E, a distance of 52.51 metres to an iron pin;

THENCE running N30°20'43"E, a distance of 28.34 metres to an iron pin;

THENCE running N41°05'49"E, a distance of 53.96 metres to an iron pin;

THENCE running S65°55'53"E, a distance of 29.17 metres to an iron pin;

THENCE running S60°47'05"E, a distance of 31.86 metres to an iron pin;

THENCE running S39°44'47"E, a distance of 69.83 metres to an iron pin;

THENCE running S60°25'37"E, a distance of 43.23 metres to an iron pin;

THENCE running by land of Martin Walsh (Lease No. 65415) S31°58'00"E, a distance of 152.87 metres to an iron pin;

THENCE running S13°33'00"E, a distance of 167.01 metres to an iron pin;

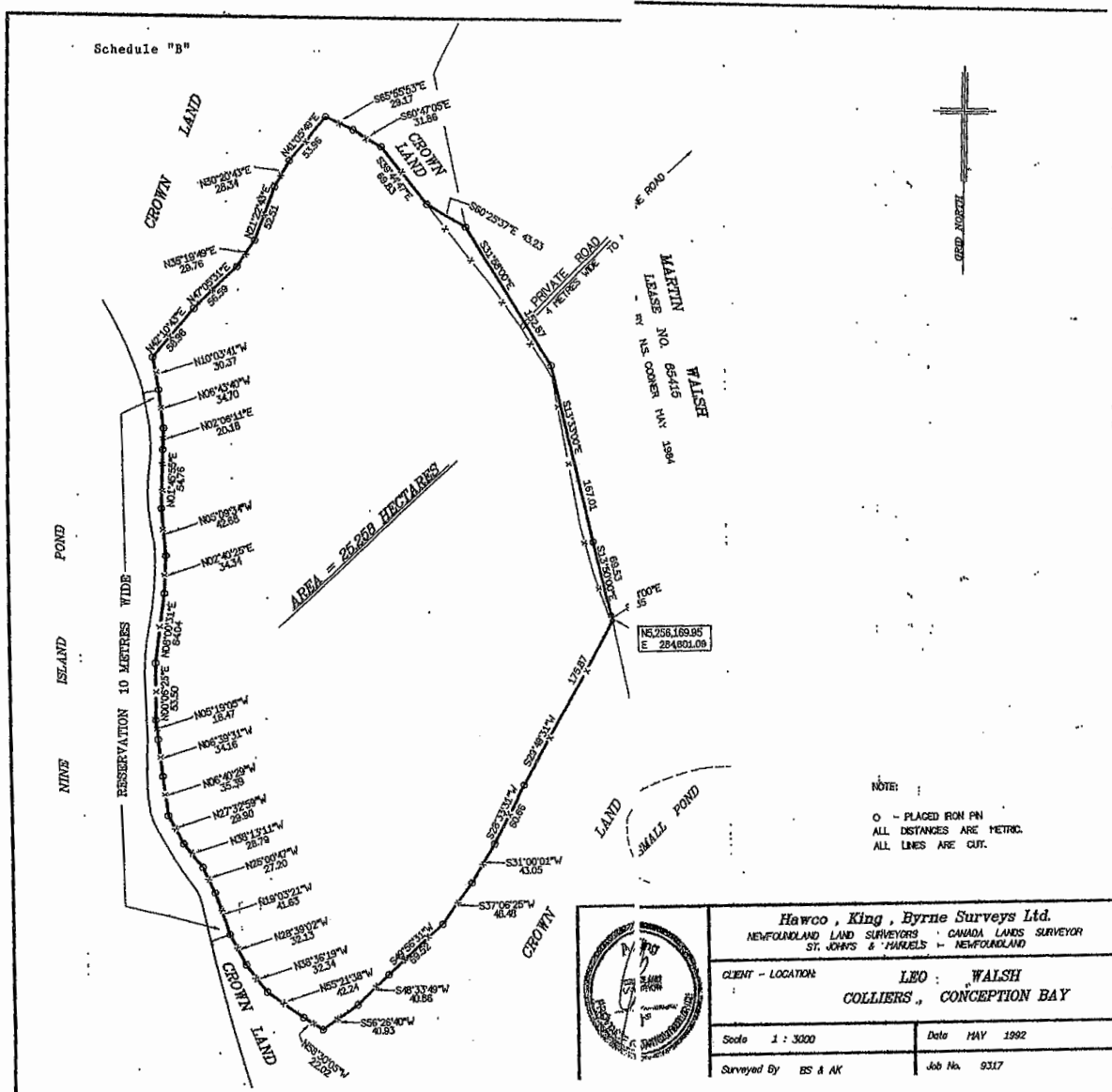
THENCE running S13°50'00"E, a distance of 69.53 metres to an iron pin;

THENCE running S11°54'00"E, a distance of 5.35 metres to the iron pin set at the principal point of beginning.

The above described piece or parcel of land contains an area of 25.258 hectares and is more particularly shown outlined in red on the attached survey plan No. 9317.

All bearings being referred to Grid North.

Schedule "B"



TRUSTEE ACT

ESTATE NOTICE

IN THE MATTER OF the Estate and Effects of the Late JOSEPHINE REGINA O'RIELLY, Late of the Town of Gander, in the Province of Newfoundland and Labrador, Housekeeper, Deceased.

All persons claiming to be creditors of or who have any claims or demands upon or affecting the Estate of JOSEPHINE REGINA O'RIELLY, Late of the Town of Gander, aforesaid, Deceased, are hereby requested to send particulars thereof, in writing, duly attested, to the undersigned solicitors for the Administrator of the Estate of the said Deceased on or before the 17th day of November, 2017, after which date the said Administrator will proceed to distribute the Estate having regard only to the claims of which they then shall have notice.

DATED at the Town of Gander, in the Province of Newfoundland and Labrador, this 10th day of October, 2017.

EASTON HILLIER LAWRENCE INNES
Solicitors for the Administrator
PER: Mary (Waterman) Newton

ADDRESS FOR SERVICE:

Polaris Building,
61 Elizabeth Drive
Gander, NL A1V 1G4

Tel: (709) 256-4006
Fax: (709) 651-2850

Oct 27 & Nov 10

ESTATE NOTICE

IN THE MATTER OF the Estate of JOHN ABBOTT, Late of St. John's, in the Province of Newfoundland and Labrador, Deceased.

All persons claiming to be creditors of or who have any claims or demands either as beneficiaries or next of kin (by blood, legal adoption or marriage) upon or affecting the Estate of JOHN ABBOTT, Gentleman, who died at St. John's, NL on or about October 16, 2002, are hereby requested to send particulars thereof in writing, duly attested, to the Office of the Public Trustee, 401 - 136 Crosbie Road, St. John's, NL, A1B 3K3, Administrator of the Estate of JOHN ABBOTT, on or before December 12, 2017, after which date the said Administrator will proceed to distribute the Estate having regard only to the claims of which he then shall have had notice.

DATED AT St. John's, this 10th day of November, 2017.


OFFICE OF THE PUBLIC TRUSTEE
Administrator of the Estate of JOHN ABBOTT

ADDRESS FOR SERVICE:

Viking Building
401-136 Crosbie Road
St. John's, NL A1B 3K3

Tel: (709) 729-1025
Fax: (709) 729-3063

Nov 10



THE NEWFOUNDLAND AND LABRADOR GAZETTE

**PART II
SUBORDINATE LEGISLATION
FILED UNDER THE STATUTES AND SUBORDINATE LEGISLATION ACT**

Vol. 92

ST. JOHN'S, FRIDAY, NOVEMBER 10, 2017

No. 45

**NEWFOUNDLAND AND ABRADOR
REGULATION**

NLR 99/17



**NEWFOUNDLAND AND LABRADOR
REGULATION 99/17**

*Special Election of December 19, 2017 Order
under the
Municipal Elections Act*

(Filed November 9, 2017)

Under the authority of section 7 of the *Municipal Elections Act*, I make the following Order.

Dated at St. John's, November 9, 2017.

Eddie Joyce
Minister of Municipal Affairs and Environment

ORDER

Analysis

- | | |
|------------------------------------|----------------------------|
| 1. Short title | 6. Town of Port Kirwan |
| 2. Town of Baytona | 7. Town of Sunnyside |
| 3. Town of Morrisville | 8. Town of Salvage |
| 4. Town of Admirals Beach | 9. Town of LaScie |
| 5. Town of English Harbour
East | 10. Town of Cook's Harbour |

Short title **1.** This Order may be cited as the *Special Election of December 19, 2017 Order*.

Town of Baytona **2.** A special election for a 7 member council shall be held in the Town of Baytona on December 19, 2017 and Diana Lewis is appointed as returning officer for the purpose of conducting that election.

Town of Morrisville **3.** A special election for a 5 member council shall be held in the Town of Morrisville on December 19, 2017 and Kristen Kendall is appointed as returning officer for the purpose of conducting that election.

Town of Admirals Beach **4.** A special election for a 5 member council shall be held in the Town of Admirals Beach on December 19, 2017 and Bernadine Linehan is appointed as returning officer for the purpose of conducting that election.

Town of English Harbour East **5.** A special election for a 5 member council shall be held in the Town of English Harbour East on December 19, 2017 and Shenna Bolt is appointed as returning officer for the purpose of conducting that election.

Town of Port Kirwan **6.** A special election for a 5 member council shall be held in the Town of Port Kirwan on December 19, 2017 and Dana Boland is appointed as returning officer for the purpose of conducting that election.

Town of Sunnyside **7.** A special by-election to elect 5 members to the town council shall be held in the Town of Sunnyside on December 19, 2017 and Philip Smith is appointed as returning officer for the purpose of conducting that by-election.

Town of Salvage **8.** A special by-election to elect 3 members to the town council shall be held in the Town of Salvage on December 19, 2017 and Beverly Hunter is appointed as returning officer for the purpose of conducting that by-election.

Town of LaScie **9.** A special by-election to elect 5 members to the town council shall be held in the Town of LaScie on December 19, 2017 and Chastity Andrews is appointed as returning officer for the purpose of conducting that by-election.

Town of Cook's Harbour **10.** A special by-election to elect 3 members to the town council shall be held in the Town of Cook's Harbour on December 19, 2017 and Regina Short is appointed as returning officer for the purpose of conducting that by-election.

©Queen's Printer

Index

PART I

Change of Name Act, 2009 – Notice	343
Lands Act – Notices	341
Mineral Act – Notice	341
Quieting of Titles Act – Notices	344
Trustee Act – Notices	349

PART II

CONTINUING INDEX OF SUBORDINATE LEGISLATION

Title of Act and Subordinate Legislation made thereunder	CNLR or NL Reg.	Amendment	NL Gazette Date & Page No.
Municipal Elections Act			
Special Election of December 19, 2017 Order	NLR 99/17	New	Nov 10/17 p. 1441

The Newfoundland and Labrador Gazette is published from the Office of the Queen's Printer.

Copy for publication must be received by **Friday, 4:30 p.m.**, seven days before publication date to ensure inclusion in next issue. Advertisements must be submitted in either PDF format or as a MSWord file. When this is not possible, advertisements must be either, typewritten or printed legibly, separate from covering letter. Number of insertions required must be stated and the names of all signing officers typewritten or printed.

Copy may be mailed to the address below, faxed to (709) 729-1900 or emailed to queensprinter@gov.nl.ca. Subscription rate for *The Newfoundland and Labrador Gazette* is \$144.38 for 52 weeks plus 15% HST (\$166.04). Weekly issues, \$3.47 per copy, plus 15% HST (\$3.99) payable in advance.

All cheques, money orders, etc., should be made payable to THE NEWFOUNDLAND EXCHEQUER ACCOUNT and all correspondence should be addressed to: Office of the Queen's Printer, P. O. Box 8700, Ground Floor, East Block, Confederation Building, St. John's, NL A1B 4J6, Telephone: (709) 729-3649, Fax: (709) 729-1900.

Web Site: <http://www.servicenl.gov.nl.ca/printer/index.html>

The Newfoundland and Labrador Gazette
Advertising Rates
Prices effective July 1, 2016

Notices	Rate	15%	HST Total
Lands Act - Notice of Intent - 1 week	\$31.13	\$4.67	\$35.80
Motor Carrier Act - Notice - 1 week	\$39.90	\$5.99	\$45.89
Trustee Act - Estate Notice - 1 week	\$34.65	\$5.20	\$39.85
Trustee Act - Estate Notice - 2 weeks	\$62.37	\$9.36	\$71.73
Trustee Act - Estate Notice - 3 weeks	\$91.25	\$13.69	\$104.94
Trustee Act - Estate Notice - 4 weeks	\$118.97	\$17.85	\$136.82

All other public notices required by law to be published in *The Newfoundland and Labrador Gazette*, eg., Corporations Act, Municipalities Act, Quieting of Titles Act, Urban and Rural Planning Act, etc., are priced according to size: for Single Column \$3.47 per cm or Double Column \$6.93 per cm, plus 15% HST.

For quotes please contact the Office of the Queen's Printer queensprinter@gov.nl.ca

Government Information Product
Publication Rate Mail
G.S.T. # R107442683