



THE NEWFOUNDLAND AND LABRADOR GAZETTE

PART I
PUBLISHED BY AUTHORITY

Vol. 94

ST. JOHN'S, FRIDAY, FEBRUARY 22, 2019

No. 8

MINERAL ACT

NOTICE

Published in accordance with section 62 of CNLR 1143/96 under the *Mineral Act*, RSNL1990 cM-12, as amended.

Mineral rights to the following mineral licenses have reverted to the Crown:

Mineral License 015680M
Held by Cache Minerals Inc.
Situates near Grand Le Pierre, Fortune Bay
On map sheet 01M/10

Mineral License 015681M
Held by Cache Minerals Inc.
Situates near Grand Le Pierre, Fortune Bay
On map sheet 01M/10

Mineral License 015683M
Held by White, Jason
Situates near Collier Point, Avalon Peninsula
On map sheet 01N/12

Mineral License 021730M
Held by Quinlan, Larry
Situates near Morgan Arm, Southern NL
On map sheet 01M/13

Mineral License 021732M
Held by Spruce Ridge Resources Ltd
Situates near Great Burnt Lake, Central NL
On map sheet 12A/08

Mineral License 021740M
Held by Noel, E. Michele
Situates near Jonathans Pond, Central NL
On map sheet 02E/02

Mineral License 021753M
Held by Stares, Shane
Situates near Carpon Cove, Great Northern Peninsula
On map sheet 02M/12

Mineral License 021775M
Held by Quinlan, Roland
Situates near Dildo Run Area, Central NL
On map sheet 02E/10

A portion of license 025742M
Held by Keats, Allan E. T.
Situates near LLOYds River, Central NL
On map sheet 12A/06
more particularly described in an application on file at Department of Natural Resources.

Mineral License 022513M
Held by Messina Minerals Inc.
Situates near Victoria Lake, Central NL
On map sheet 12A/06

Mineral License 023479M
Held by Flight, Jason C. A.
Situate near Stocking Harbour, Baie Verte Peninsula
On map sheet 02E/12

Mineral License 024625M
Held by Messina Minerals Inc.
Situate near Long Lake, Central NL
On map sheet 12A/06

A portion of license 025466M
Held by Metals Creek Resources Corp.
Situate near Great Brehat, Great Northern Peninsula
On map sheet 02M/05, 02M/06
more particularly described in an application on file at Department of Natural Resources.

A portion of license 025474M
Held by Metals Creek Resources Corp.
Situate near Milan Arm, Great Northern Peninsula
On map sheet 02M/05, 02M/12
more particularly described in an application on file at Department of Natural Resources.

Mineral License 025495M
Held by Stockley, William
Situate near Millers Brook, Central NL
On map sheet 02E/02

Mineral License 025496M
Held by Stockley, William
Situate near Millers Brook, Central NL
On map sheet 02E/02

The lands covered by this notice except for the lands within Exempt Mineral Lands, the Exempt Mineral Lands being described in CNLR 1143/96 and NLR 71/98, 104/98, 97/00, 36/01, 31/04, 78/06, 8/08, 28/09 and 5/13 and outlined on 1:50 000 scale digital maps maintained by the Department of Natural Resources, will be open for staking after the hour of 9:00 a.m. on the 32nd clear day after the date of this publication.

DEPARTMENT OF NATURAL RESOURCES
Justin Lake, Manager - Mineral Rights

File #'s 775: 0029, 0030, 0032, 4201, 4203, 4210, 4220, 4233, 4244, 4690, 5315, 6192, 6893, 6901, 6920, 6921

Feb 22

URBAN AND RURAL PLANNING ACT, 2000

**CITY OF ST. JOHN'S
NOTICE OF REGISTRATION**

TAKE NOTICE that an Amendment adopted on the 21st day of January 2019, has been registered by the Minister of

Municipal Affairs and Environment.
In general terms, the purpose of Development Regulations Amendment Number 689, 2019, is to rezone land at 26 Logy Bay Road from the Residential Low Density (R1) Zone to the Residential Medium Density (R2) Zone.

This amendment comes into effect on the date that this notice is printed in *The Newfoundland and Labrador Gazette*. For further information, please contact 576-8220 or planning@stjohns.ca.

CITY OF ST. JOHN'S
Ken O'Brien, MCIP, Chief Municipal Planner

Feb 22

**CITY OF ST. JOHN'S
NOTICE OF REGISTRATION**

TAKE NOTICE that an Amendment adopted on the 28th day of January 2019, has been registered by the Minister of Municipal Affairs and Environment.

In general terms, the purpose of Development Regulations Amendment Number 690, 2019, is to add a Lounge as a Discretionary Use in the Commercial Industrial (CI) Zone.

This amendment comes into effect on the date that this notice is printed in *The Newfoundland and Labrador Gazette*. For further information, please contact 576-8220 or planning@stjohns.ca.

CITY OF ST. JOHN'S
Ken O'Brien, MCIP, Chief Municipal Planner

Feb 22

**NOTICE OF REGISTRATION
TOWN OF STEPHENVILLE
MUNICIPAL PLAN
AND DEVELOPMENT REGULATIONS, 2019**

TAKE NOTICE that the TOWN OF STEPHENVILLE Municipal Plan Amendment No. 3 and Development Regulations Amendment No. 6, adopted on the 27th day of September 2018, have been registered by the Minister of Municipal Affairs and Environment.

The amendments extend the boundaries of the Residential Rural zone on both sides of Cold Brook Road farther back from the street line and remove the maximum setback standard. This will authorize Council to approve new development farther back from the street than is presently permitted.

These amendments come into effect on the day that this notice is published in *The Newfoundland and Labrador Gazette*. Anyone who wishes to inspect a copy of the documents may do so at the Stephenville Town Office during normal business hours.

TOWN OF STEPHENVILLE
Jennifer Brake, Town Clerk

Feb 22

**NOTICE OF REGISTRATION
TOWN OF TORBAY
DEVELOPMENT REGULATIONS
AMENDMENT No. 5, 2018**

TAKE NOTICE that the TOWN OF TORBAY Development Regulations Amendment No. 5, 2018, as adopted by Council on the 19th day of November, 2018, has been registered by the Minister of Municipal Affairs and Environment.

In general terms, Development Regulations Amendment No. 5, 2018, will amend the condition for Accessory Buildings; amend the condition for Row Dwellings and Apartment Buildings; amend the condition for Traditional Agricultural Use; and amend the Residential Medium Density (RMD) Land Use Zone Table, Schedule C.

The Town of Torbay Development Regulations Amendment No. 5, 2018, comes into effect on the day that this notice is published in *The Newfoundland and Labrador Gazette*.

Anyone who wishes to inspect a copy of the TOWN OF TORBAY Development Regulations Amendment No. 5, 2018, may do so at the Town Office, Torbay during normal working hours.

TOWN OF TORBAY
Dawn Chaplin, CAO, Town Clerk

Feb 22

LANDS ACT

**Notice of Intent, Section 7
Lands Act, SNL 1991 c36 as amended**

NOTICE IS HEREBY given that an application has been made to the Department of Fisheries and Land Resources, Agriculture and Lands Branch, to acquire title, pursuant to section 7(2)(d) of the said Act, to that piece of Crown lands situated within 15 metres of the waters of King's Point for the purpose of wharf.

The application may intrude on the 15 metre shoreline of the above mentioned water body(s) in various locations. For a detailed map, please see the website below:

<http://www.ma.gov.nl.ca/lands/sec7notifications.html>

Please note: It may take up to 5 days from the date of application for details to appear on the website.

Any person wishing to object to the application must file the objection in writing with reasons, within 30 days from the publication of the notice on the Department of Fisheries and

Land Resources website, Crown Lands, <http://www.ma.gov.nl.ca/lands/index.html>, to the Minister of Fisheries and Land Resources by mail or email to the nearest Regional Lands Office:

- Eastern Regional Lands Office, P.O. Box 8700, Howley Building, Higgins Line, St. John's, NL, A1B 4J6 Email: easternlandsoffice@gov.nl.ca
- Central Regional Lands Office, P.O. Box 2222, Gander, NL, A1V 2N9 Email: centrallandsoffice@gov.nl.ca
- Western Regional Lands Office, P.O. Box 2006, Sir Richard Squires Building, Corner Brook, NL, A2H 6J8 Email: westernregionlands@gov.nl.ca
- Labrador Regional Lands Office, P.O. Box 3014, Station "B", Happy Valley-Goose Bay, NL, A0P 1E0 Email: labradorlandsoffice@gov.nl.ca

(DISCLAIMER: *The Newfoundland and Labrador Gazette* publishes a NOTICE OF INTENT as received from the Applicant and takes no responsibility for errors or omissions in the property being more particularly described.)

Feb 22

PUBLIC NOTICE

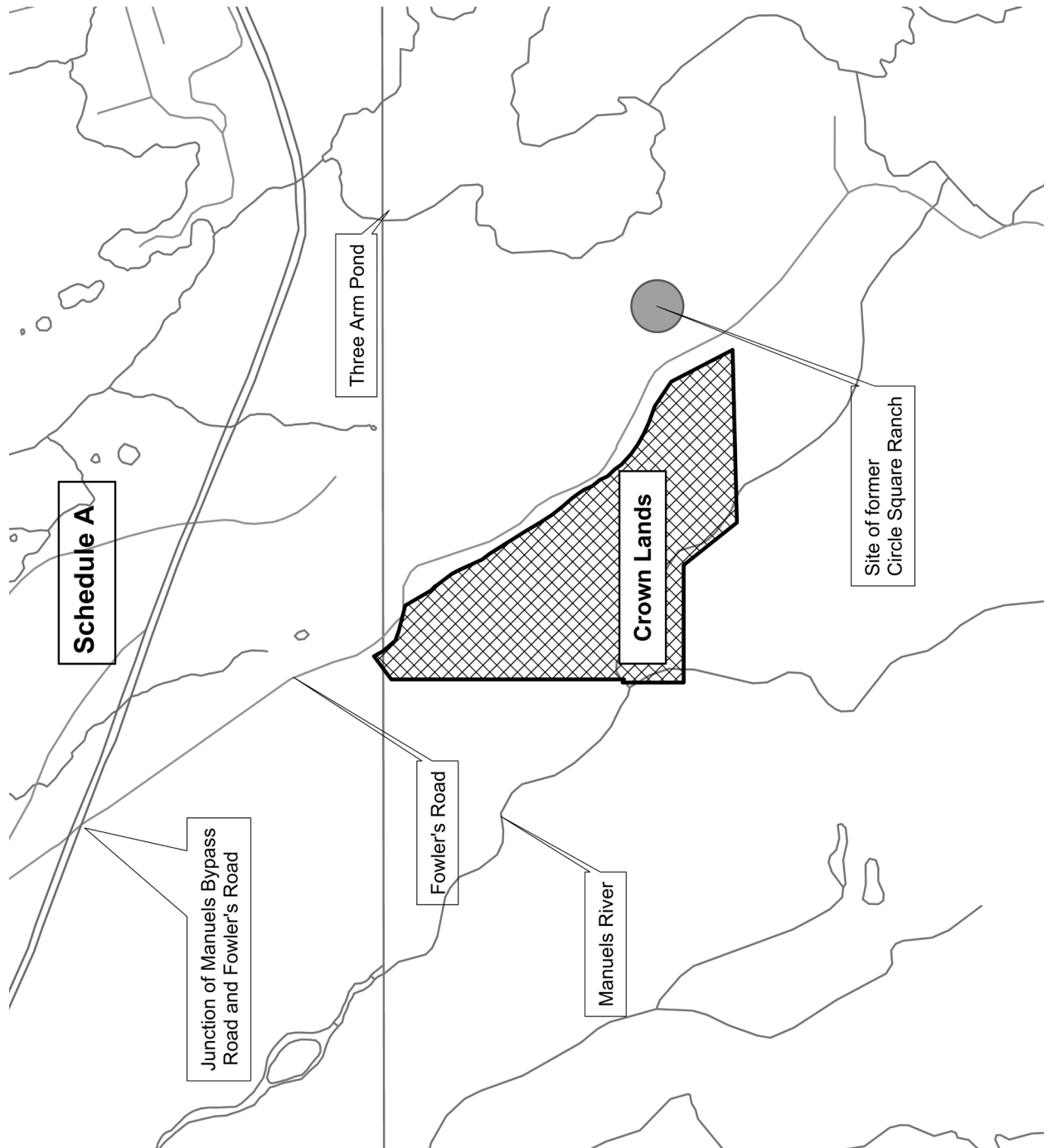
IN THE MATTER OF the *Lands Act*, and lands at Fowler's Road, St. John's, NL.

TAKE NOTICE that Her Majesty the Queen in Right of Newfoundland and Labrador claims to be owner of all that piece or parcel of lands situated and being at Fowler's Road, St. John's, and outlined on the map attached, by virtue of the said lands being Crown lands.

Under the provisions of Section 25 of the *Lands Act*, any persons having an adverse claim to the title claimed by Her Majesty the Queen in Right of Newfoundland and Labrador shall make an application under the *Quieting of Titles Act* to have his or her title judicially investigated within sixty (60) days of publication date of this Notice.

If an application is not made within that sixty (60) days, any claim that the adverse claimant may have is barred and the adverse claimant will have no right to make an application under the *Quieting of Titles Act*, the *Lands Act*, or any other Act or law with respect to the subject lands.

Further information or clarification may be obtained by contacting Steve Barnable, Regional Lands Manager, Eastern Regional Office, Department of Fisheries and Land Resources, P.O. Box 8700, Howley Building, Higgins Line, St. John's, NL, A1B 4J6, email: stevebarnable@gov.nl.ca or by telephone: (709) 729-2654, Fax: (709) 729-0726.



QUIETING OF TITLES ACT

**2019 06G 011
IN THE SUPREME COURT OF
NEWFOUNDLAND AND LABRADOR
GENERAL DIVISION**

NOTICE of Application under the *Quieting of Titles Act*,
RSNL c.Q-3.

NOTICE IS HEREBY given to all parties that EDMOND BUTLER, of the Town of Bonavista, in the District of Bonavista in the Province of Newfoundland and Labrador, has applied to the Supreme Court, Trial Division, Grand Bank, to have title to all that piece or parcel of property situate at the Town of Bonavista, in the Province of Newfoundland and Labrador, which property is more particularly described in Schedule "A" hereto annexed and shown in Schedule "B" hereto annexed.

ALL BEARINGS aforementioned, for which EDMOND BUTLER claims to be the owner investigated and for a Declaration that he is the absolute owner in fee simple in possession and the said EDMOND BUTLER has been ordered to public Notice of Application as required by the above named Act.

All persons having title adverse to the said title claimed by the said EDMOND BUTLER shall file in the Registry of the Supreme Court of Newfoundland and Labrador, Grand Bank, particulars of such adverse claim and serve the same together with an Affidavit verifying same on the undersigned Solicitors for the Petitioner on or before the 13th day of March 2019, after which date no party having any claim shall be permitted to file the same or to be heard except by special leave of the Court and subject to such conditions as the Court may deem just.

All such adverse claims shall be investigated then in such manner as the Supreme Court of Newfoundland and Labrador, Grand Bank, may direct.

DATED AT Clarenville, in the Province of Newfoundland and Labrador, this 15th day of January, 2019.

MILLS PITIMAN & TWYNE
Solicitors for the Applicant
PER: Gregory J. French

ADDRESS FOR SERVICE:
111 Manitoba Drive
Suite 201
Clarenville, NL A5A 1K2

Tel: (709) 466-6535
Fax: (709) 466-7109

SCHEDULE "A"

W.HARRIS SURVEYS LTD
NEWFOUNDLAND SURVEYORS

P.O.Box 142
Bonavista, NL A0C 180

Phone No. 468-7482
Fax No.468-7482

DESCRIPTION

All that piece or parcel of land situate and being at Bonavista, in the Electoral District of Bonavista, in the Province of Newfoundland and Labrador, Canada, abutted and bounded as follows, that is to say:

BEGINNING at a point in the northwestern limit of John Cabot Drive the said point having NAD 83 Co-ordinates of N 5389 043.124 metres and E 296 208.881 metres of the Modified 3° Transverse Mercator Grid Projection for the Province of Newfoundland.

THENCE running by land of Ray Dominey north sixty nine degrees fifty-three minutes twenty seven seconds west thirty six decimal three six four metres;

THENCE running by land of Boyd Durdle north twenty degrees ten minutes eighteen seconds east thirty-two decimal six one four metres;

AND THENCE north forty-three degrees thirteen minutes zero seconds west fifteen decimal three nine three metres;

THENCE running by land of Jamie Squires (Registration No. 389494) north twenty-nine degrees six minutes thirty-six seconds east twenty-two decimal one seven two metres;

THENCE running by land of Robert Little south seventy-three degrees twenty-three minutes twelve seconds east twenty-five decimal one six zero metres;
AND THENCE north ten degrees fifty-eight minutes fifty-four seconds west four decimal nine three nine metres;

THENCE running by land of David Abbott north eighty-one degrees forty two minutes nine seconds east thirteen decimal five three four metres;

THENCE south zero degrees fifty-nine minutes thirty-nine seconds east four decimal eight five five metres;

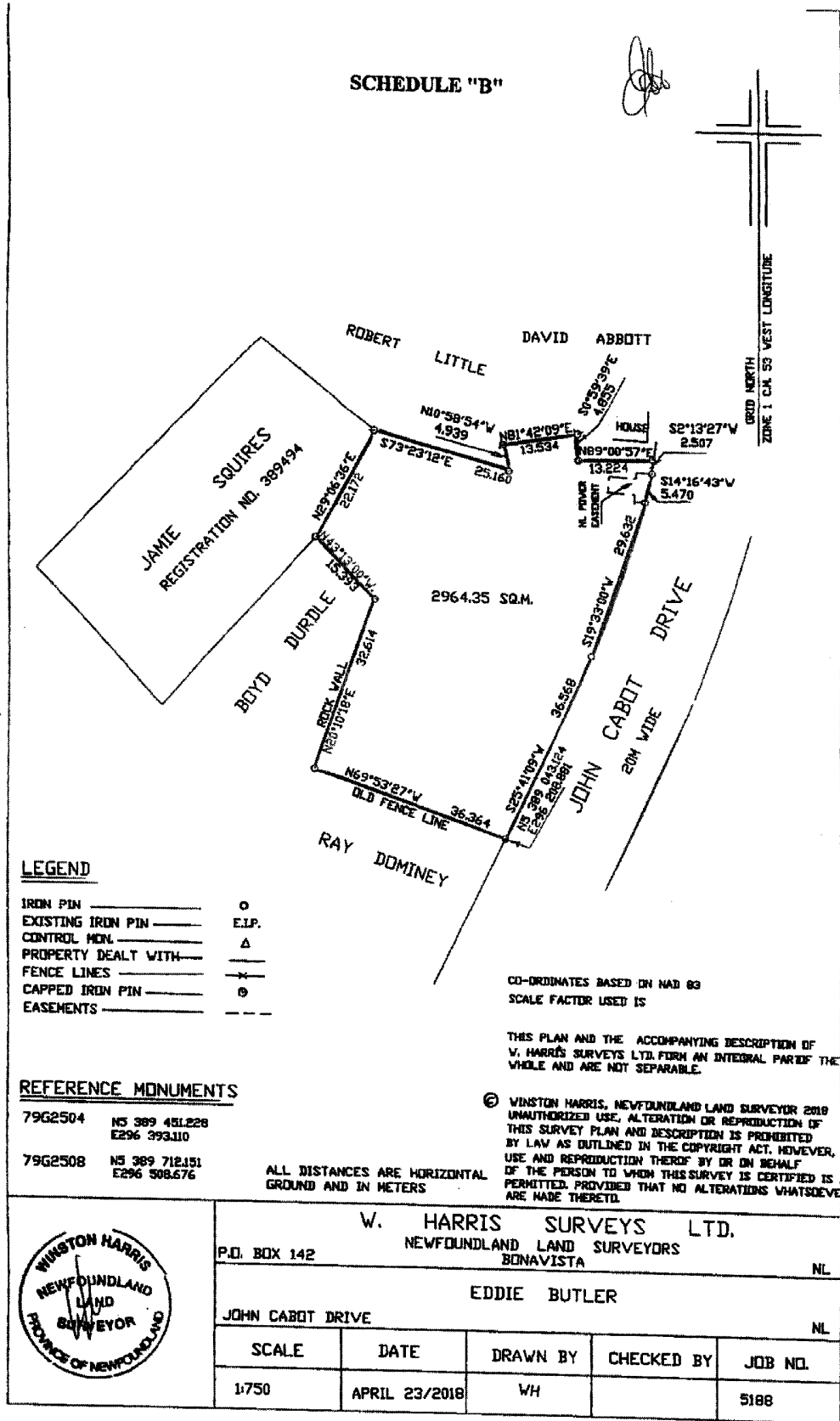
AND THENCE north eighty-nine degrees zero minutes fifty-seven seconds east thirteen decimal two two four metres;

THENCE running along the said northwestern limit of John Cabot Drive south two degrees thirteen minutes twenty-seven seconds west two decimal five zero seven metres;

THENCE south fourteen degrees sixteen minutes forty-three seconds west five decimal four seven zero metres;

THENCE along the arc of a curve having a chord bearing and distance of south nineteen degrees thirty-three minutes zero seconds west twenty nine decimal six three two metres;

AND THENCE along the arc of a curve having a chord bearing and distance of south twenty-five degrees forty-one minutes nine seconds west thirty-six decimal five six eight



2019 01G. NO: 1153

Schedule "A"

January 18, 2019
Job No. 11710

**IN THE SUPREME COURT OF
NEWFOUNDLAND AND LABRADOR
GENERAL DIVISION**

70 QUEEN'S ROAD ST. JOHN'S
NEWFOUNDLAND AND LABRADOR

NOTICE of Application under the *Quieting of Titles Act*,
RSNL c.Q-3.

ALL THAT piece or parcel of land, situate and being on the western side of Queen's Road, in the City of St. John's, in the Province of Newfoundland & Labrador, Canada, and being bounded and abutted as follows:

AND IN THE MATTER OF all that piece or parcel of land situate and being on the western side of Queen's Road, in the City of St. John's, in the Province of Newfoundland and Labrador, Canada being an area of 4840 square metres more or less;

THAT IS TO SAY, BEGINNING at a point on the western side of Queen's Road, said point having coordinates N 5 269 627.079 metres and E 326 644.837 metres of the Three Degree Modified Transverse Mercator Projection NAD - 83 for the Province of Newfoundland & Labrador,

AND IN THE MATTER OF an Application
by THE DIOCESAN SYNOD OF EASTERN
NEWFOUNDLAND AND LABRADOR;

THENCE by property of St. Andrews Presbyterian Church N 57° 36' 31" W for a distance of 16.141 metres,

NOTICE OF APPLICATION

Notice is hereby given to all parties that THE DIOCESAN SYNOD OF EASTERN NEWFOUNDLAND AND LABRADOR, of the City of St. John's, in the Province of Newfoundland, has applied to the Supreme Court, General Division, to have the title to ALL THAT piece or parcel of land situate and being on the western side of Queen's Road, in the City of St. John's, in the Province of Newfoundland and Labrador, Canada, and being more particularly described and delineated in Schedules "A" and more particularly outlined on the Plan annexed hereto and marked "B" which are filed with the Application in this matter in the Registry of the Supreme Court of Newfoundland, General Division at St. John's investigated for declaration that THE DIOCESAN SYNOD OF EASTERN NEWFOUNDLAND AND LABRADOR is the absolute owner thereof.

THENCE N 64° 31' 35" W for a distance of 24.445 metres,

THENCE N 23° 30' 25" E for a distance of 8.656 metres,

THENCE N 62° 07' 35" W for a distance of 51.983 metres,

THENCE along the eastern side of Harvey Road N 27° 11' 24" E for a distance of 25.756 metres,

All persons having title adverse to the said title claimed by the said THE DIOCESAN SYNOD OF EASTERN NEWFOUNDLAND AND LABRADOR shall file at the Registry of the Supreme Court of Newfoundland and Labrador, General Division, at St. John's particulars of such adverse claim and serve the same together with an Affidavit verifying the same on the undersigned, the Solicitors for the Applicant, on or before the 1st day of April 2019, after which date no party having any claim shall be permitted to file the same or to be heard except by special leave of the Court and subject to such conditions as the Court may deem just. All adverse claims shall be investigated in such manner as the Supreme Court may direct.

THENCE N 26° 51' 24" E for a distance of 11.278 metres,

THENCE N 21° 54' 35" E for a distance of 25.698 metres,

THENCE by property of Joshua Smee and Lauren Smee, by property of Andre Clair and Meaghan McConnell, and by property of Sandra Martland S 51° 15' 20" E for a distance of 13.263 metres,

DATED AT St. John's in the Province of Newfoundland and Labrador, this 18th day of February, 2019.

THENCE by property of Sandra Martland, by property of Bernadette Lindemann, by property of Ray Peterson and Gail Griffiths S 47° 01' 14" E for a distance of 19.215 metres,

THENCE by property of Jennifer Daniels and Matthew Graham S 40° 21' 09" W for a distance of 2.797 metres,

ROEBOTHAN, MCKAY & MARSHALL
Solicitors for the Applicants
PER: D. Bradford L. Wicks, Q.C

THENCE by property of Jennifer Daniels and Matthew Graham, by unclaimed land and by property of the John Howard Society of Newfoundland S 43° 03' 31" E for a distance of 6.188 metres,

ADDRESS FOR SERVICE:
34 Harvey Road
P.O Box 5236
St. John's, NL A1C 5W1

THENCE by property of John Howard Society of Newfoundland S 42° 47' 00" E for a distance of 17.135 metres,

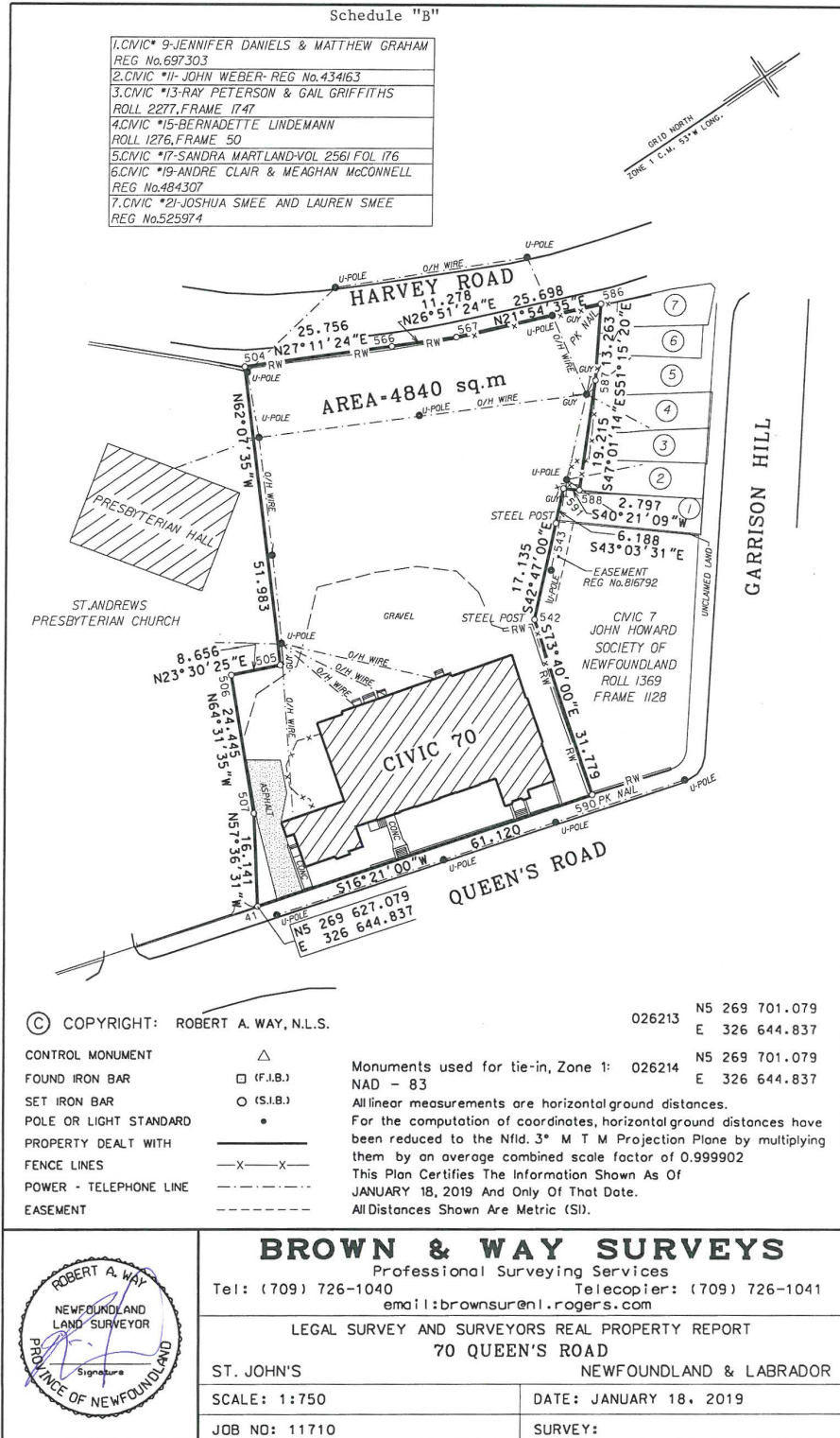
THENCE S 73° 40' 00" E for a distance of 31.779 metres,

THENCE along the western side of Queen's Road S 16° 21' 00" W for a distance of 61.120 metres, more or less, to the point of beginning and containing an area of 4840 square metres, more or less. Which land is more particularly shown on the plan hereto attached. All bearings being referred to

the above mentioned projection. All linear measurements are horizontal ground distances.

This description and accompanying plan, Job # 11710 of Brown & Way Surveys, form an integral part of the returns and are not separable.

Brown & Way Surveys



2019 06G 0010
IN THE SUPREME COURT OF
NEWFOUNDLAND AND LABRADOR
GENERAL DIVISION

DESCRIPTION

NOTICE of Application under the *Quieting of Titles Act*, RSNL c.Q-3.

NOTICE IS HEREBY given to all parties that CLAUDINE HAYLEY, of Shsediac, in the Province of New Brunswick, has applied to the Supreme Court, Trial Division, Grand Bank, to have title to all that piece or parcel of property situate at the Town of Bonavista, in the Province of Newfoundland and Labrador, which property is more particularly described in Schedule "A" hereto annexed and shown in Schedule "811 hereto annexed.

ALL BEARINGS aforementioned, for which CLAUDINE HAYLEY claims to be the owner investigated and for a Declaration that CLAUDINE HAYLEY is the absolute owner in fee simple in possession and the said Claudine Hayley has been ordered to public Notice of Application as required by the above named Act.

All persons having title adverse to the said title claimed by the said CLAUDINE HAYLEY shall file in the Registry of the Supreme Court of Newfoundland and Labrador, Grand Bank, particulars of such adverse claim and serve the same together with an Affidavit verifying same on the undersigned Solicitors for the Petitioner on or before the 13th day of March, 2019, after which date no party having any claim shall be permitted to file the same or to be heard except by special leave of the Court and subject to such conditions as the Court may deem just.

All such adverse claims shall be investigated then in such manner as the Supreme Court of Newfoundland and Labrador, Grand Bank, may direct.

DATED AT Clarenville, in the Province of Newfoundland and Labrador, this 11th day of January, 2019.

MILLS PITTMAN & TWYNE
Solicitors for the Applicant
PER:Gregory French

ADDRESS FOR SERVICE:
111 Manitoba Drive
Suite 201
Clarenville, NL A5A 1K2

Tel: (709) 466-2641
Fax: (709) 466-7109

SCHEDULE "A"

W. HARRIS SURVEYS LTD
NEWFOUNDLAND LAND SURVEYORS

P.O. Box 142
Bonavista, NL A0C 1B0
Tel: (709) 468-7482
Fax: (709) 468-7482

All that piece or parcel of land situate and being at Bonavista, in the Electoral District of Bonavista, in the Province of Newfoundland and Labrador, Canada, abutted and bounded as follows, that is to say:

BEGINNING at a point in the southeastern limit of Lench Lane, the said point having NAD 83 Co-ordinates of N 5,391,202.034, metres and E 296,871.582, metres of the Modified 3° Transverse Mercator Grid Projection for the Province of Newfoundland.

THENCE running by land of Nicole Short south forty-six degrees forty minutes forty-five seconds east thirty-seven decimal five three two metres;

THENCE running by land of William Way south thirty eight degrees thirty minutes thirty-nine seconds west thirty-four decimal seven one seven metres;

AND THENCE south fifty-two degrees nineteen minutes twelve seconds west thirty-one decimal eight nine five metres;

THENCE running by land of William and Vickie Stead south fifty-nine degrees thirty-five minutes zero seconds west three decimal nine four seven metres;

THENCE running by land of Gregory Carpenter and Shelby Calder north twenty-six degrees sixteen minutes zero seconds west thirty-five decimal seven eight eight metres;

THENCE running along the said southeastern limit of Lench Lane north fifty-three degrees five minutes twenty four seconds east ten decimal seven seven four metres;

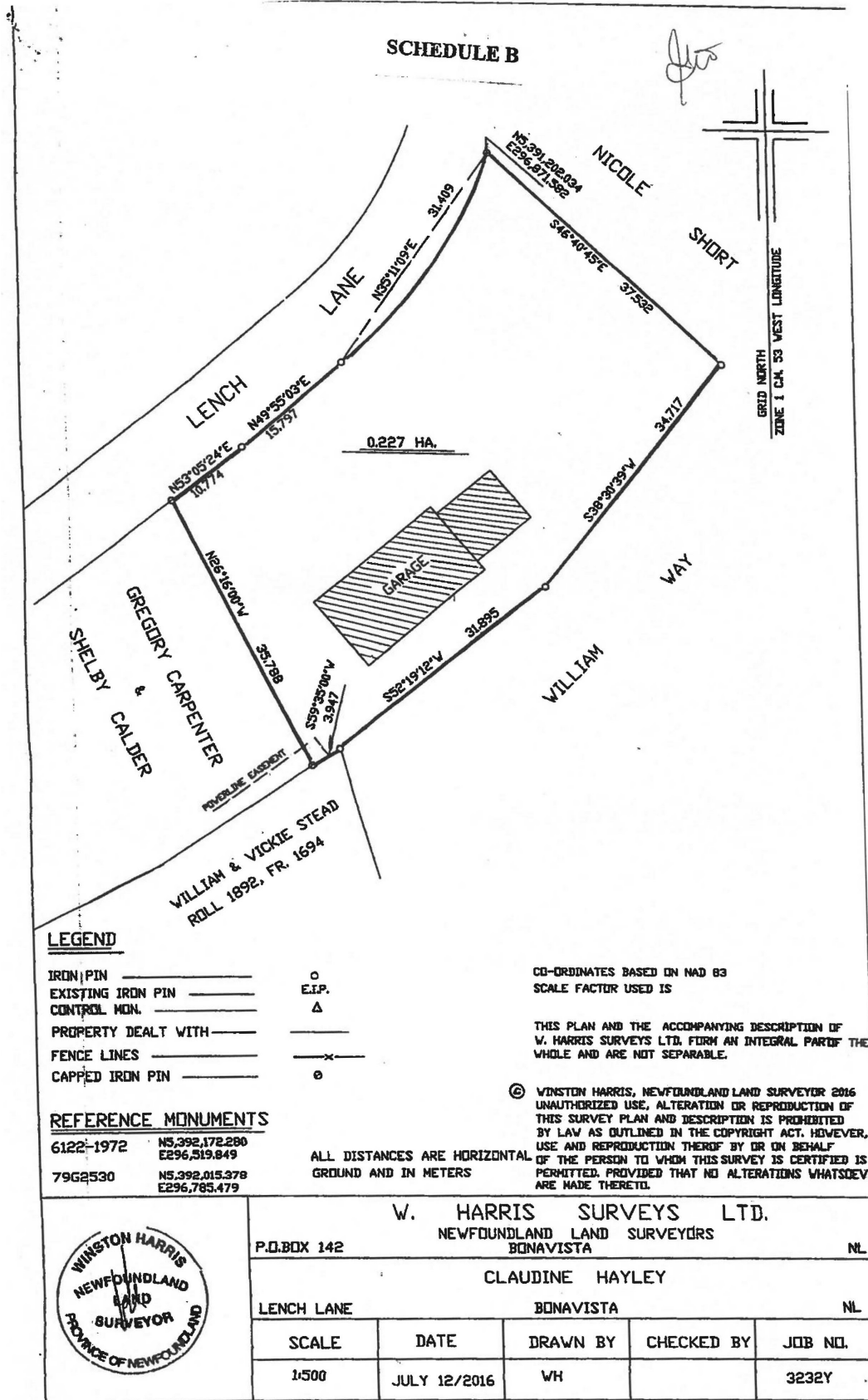
THENCE north forty-nine degrees fifty-five minutes three seconds east fifteen decimal seven nine seven metres;

AND THENCE along the arc of a curve having chord bearing and distance of north thirty-five degrees eleven minutes nine seconds east thirty-one decimal four zero nine metres, more or less, to the point of beginning.

CONTAINING an area of 0.227 hectares, more or less, and being more particularly shown on the diagram annexed hereto.

All bearings being referred to Grid North of the above mentioned Projection.

RESERVING NEVERTHELESS from the above described piece or parcel of land a pole-line easement through the southwestern corner and is as shown on the diagram annexed hereto.



TRUSTEE ACT

STATUTORY NOTICE

IN THE MATTER of the Estate of SAMUEL JAMES KETTLE, Retired Railway Worker, Late of the Town of Channel-Port aux Basques, District of Burgeo - Lapoile, Province of Newfoundland and Labrador, Canada, Deceased.

ALL PERSONS claiming to be creditors of, or who have any claims or demands either as beneficiaries or next-of-kin (by blood, legal adoption or marriage), upon or affecting the Estate of SAMUEL JAMES KETTLE, Retired Railway Worker, Deceased, are hereby requested to send particulars thereof in writing, duly attested, to the undersigned solicitors for the Executrix of the Estate of the said Deceased on or before the 25th day of March, 2019, after which date the said Executrix will proceed to distribute the said Estate having regard only to the claims to which she shall then have had notice.


DATED AT the Town of Channel-Port aux Basques, Province of Newfoundland and Labrador, this 15th day of February, 2019.

MARKS & PARSONS
Solicitors for the Executrix
PER: M. Beverley L. Marks

ADDRESS FOR SERVICE
P.O. Box 640
174 Caribou Road
Channel-Port aux Basques, NL
A0M 1C0

Tel: (709) 695-7338/7341
Fax: (709) 695-3944

Feb 22



THE NEWFOUNDLAND AND LABRADOR GAZETTE

**PART II
SUBORDINATE LEGISLATION
FILED UNDER THE STATUTES AND SUBORDINATE LEGISLATION ACT**

Vol. 94

ST. JOHN'S, FRIDAY, FEBRUARY 22, 2019

No. 8

**NEWFOUNDLAND AND LABRADOR
REGULATION**

NLR 8/19



NEWFOUNDLAND AND LABRADOR REGULATION 8/19

Bus Regulations (Amendment)
under the
Highway Traffic Act

(Filed February 21, 2019)

Under the authority of section 195 of the *Highway Traffic Act*, I make the following regulations.

Dated at St. John's, February 20, 2019.

Sherry Gambin-Walsh
Minister of Service Newfoundland and Labrador

REGULATIONS

Analysis

1. S.5 Amdt.
Bus colour

CNLR 1000/96
as amended

1. Subsection 5(2) of the *Bus Regulations* is repealed and the following substituted:

(2) Notwithstanding subsection (1), the minister may issue a special permit for the operation of a school bus which is painted chrome yellow or school bus yellow, to transport passengers to and from events, where the minister is satisfied that adequate commercial transportation is not available.

©Queen's Printer

Index

PART I

Lands Act - Notices	57
Mineral Act - Notice	55
Urban and Rural Planning Act, 2000 – Notices	56
Quieting of Titles Act – Notices	59
Trustee Act – Notice	65

PART II

CONTINUING INDEX OF SUBORDINATE LEGISLATION

Title of Act and Subordinate Legislation made thereunder	CNLR or NL Reg.	Amendment	NL Gazette Date & Page No.
Highway Traffic Act			
Bus Regulations (Amdt)	NLR 8/19	Amends CNLR 1000/96 S.5 Amdt.	Feb 22/19 p. 51

The Newfoundland and Labrador Gazette is published from the Office of the Queen's Printer.

Copy for publication must be received by **Friday, 4:30 p.m.**, seven days before publication date to ensure inclusion in next issue. Advertisements must be submitted in either PDF format or as a MSWord file. When this is not possible, advertisements must be either, typewritten or printed legibly, separate from covering letter. Number of insertions required must be stated and the names of all signing officers typewritten or printed.

Copy may be mailed to the address below, faxed to (709) 729-1900 or emailed to queensprinter@gov.nl.ca. Subscription rate for *The Newfoundland and Labrador Gazette* is \$144.38 for 52 weeks plus 15% HST (\$166.04). Weekly issues, \$3.47 per copy, plus 15% HST (\$3.99) payable in advance.

All cheques, money orders, etc., should be made payable to THE NEWFOUNDLAND EXCHEQUER ACCOUNT and all correspondence should be addressed to: Office of the Queen's Printer, P. O. Box 8700, Ground Floor, East Block, Confederation Building, St. John's, NL A1B 4J6, Telephone: (709) 729-3649, Fax: (709) 729-1900.

Web Site: <http://www.servicelnl.gov.nl.ca/printer/index.html>

The Newfoundland and Labrador Gazette
Advertising Rates
Prices effective July 1, 2016

Notices	Rate	15%	HST Total
Lands Act - Notice of Intent - 1 week	\$31.13	\$4.67	\$35.80
Motor Carrier Act - Notice - 1 week	\$39.90	\$5.99	\$45.89
Trustee Act - Estate Notice - 1 week	\$34.65	\$5.20	\$39.85
Trustee Act - Estate Notice - 2 weeks	\$62.37	\$9.36	\$71.73
Trustee Act - Estate Notice - 3 weeks	\$91.25	\$13.69	\$104.94
Trustee Act - Estate Notice - 4 weeks	\$118.97	\$17.85	\$136.82

All other public notices required by law to be published in *The Newfoundland and Labrador Gazette*, eg., Corporations Act, Municipalities Act, Quieting of Titles Act, Urban and Rural Planning Act, etc., are priced according to size: for Single Column \$3.47 per cm or Double Column \$6.93 per cm, plus 15% HST.

For quotes please contact the Office of the Queen's Printer queensprinter@gov.nl.ca

Government Information Product
Publication Rate Mail
G.S.T. # R107442683