

**Five Year Operating Plan: 2022 - 2026
Commercial Harvest
Plan Map**

Planning Zone : 2
FMD: 02

Operating Area No.: CC02059
Name: Andrew's Pond

DRAFT

For block information and statistics,
refer to Cover Page.






Plan Features

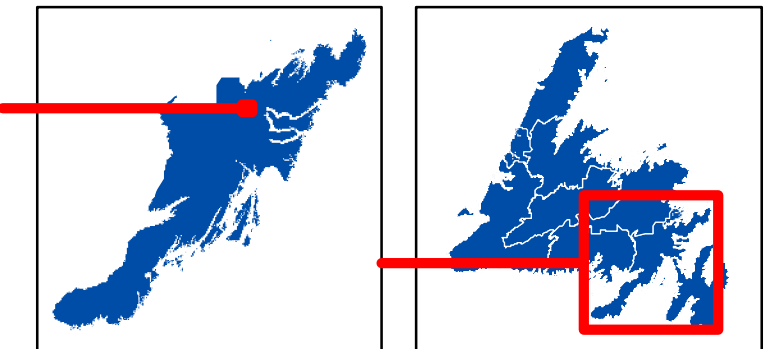
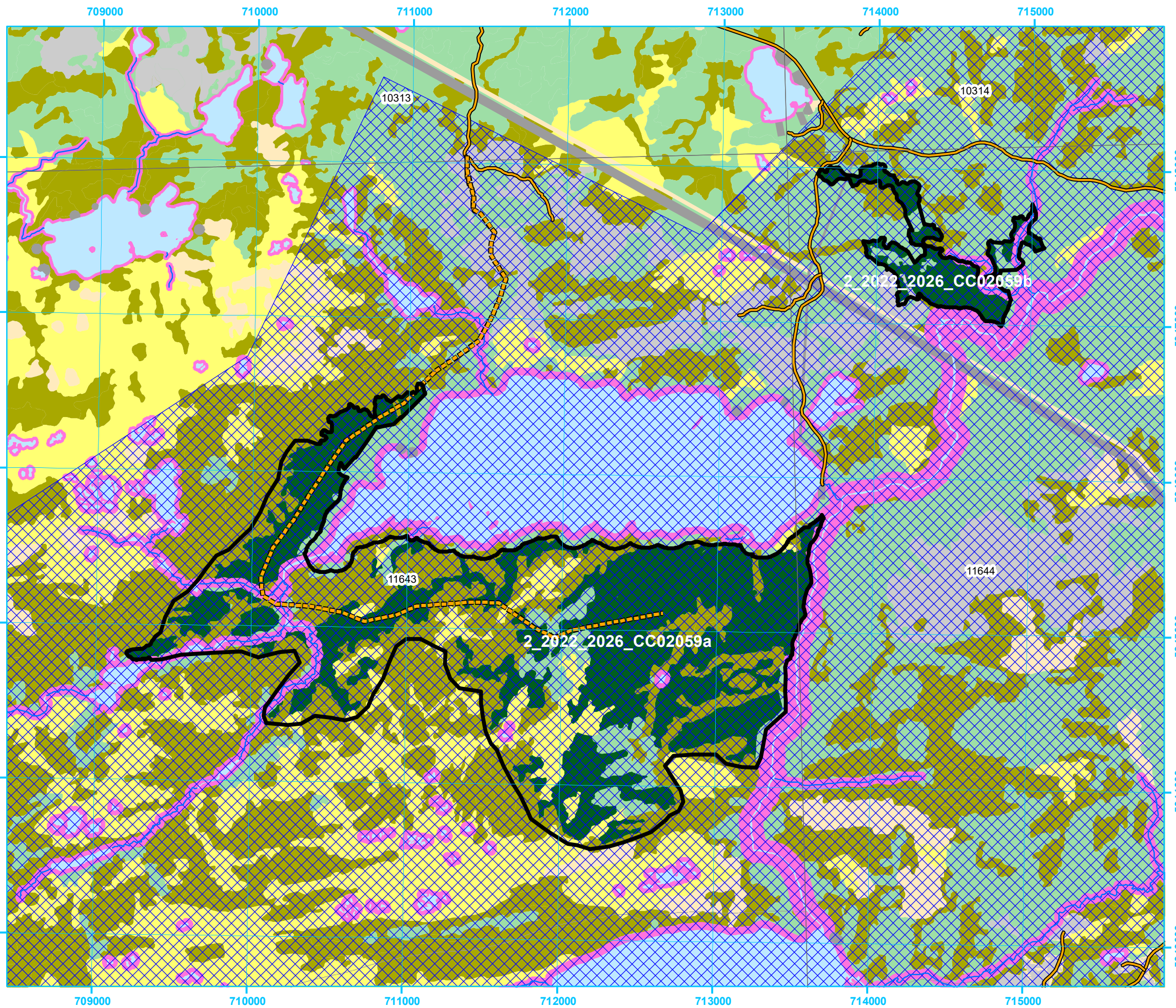
-  Proposed Silviculture
-  Proposed Road
-  FYOP Harvestable
-  Recent Cut

Basemap Features

-  Bridge
-  Culvert
-  Open Arch
-  Public Road
-  Resource Road
-  Stream
-  Water Body
-  Productive Forest
-  Bog
-  Scrub
-  Other Non-forest

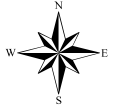
Restrictions

-  Protected Water Supply
-  Caribou Core Areas
-  Regulatory
-  No Cut Buffer
-  Agricultural Area of Interest



0 0.25 0.5 1 Kilometers

1:25,000



**Five Year Operating Plan: 2022 - 2026
Commercial Harvest
Plan Map**

Planning Zone : 2
FMD: 02

Operating Area No.: CC02001
Name: AOI-Goobies

DRAFT

For block information and statistics,
refer to Cover Page.






Plan Features

-  Proposed Silviculture
-  Proposed Road
-  FYOP Harvestable
-  Recent Cut

Basemap Features

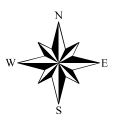
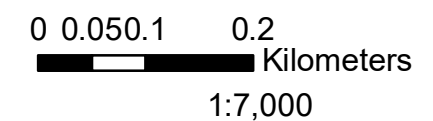
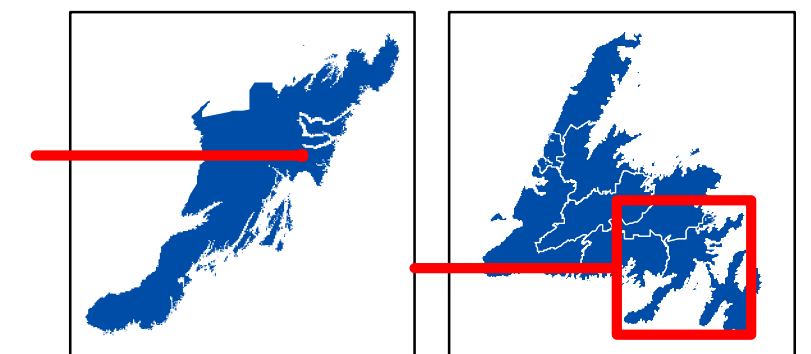
-  Bridge
-  Culvert
-  Open Arch
-  Public Road
-  Resource Road
-  Stream
-  Water Body
-  Productive Forest
-  Bog
-  Scrub
-  Other Non-forest

Restrictions

-  Protected Water Supply
-  Caribou Core Areas
-  Regulatory
-  No Cut Buffer
-  Agricultural Area of Interest

13141

2_2022_2026_CC02001x



**Five Year Operating Plan: 2022 - 2026
Commercial Harvest
Plan Map**

Planning Zone : 2
FMD: 02

Operating Area No.: CC02045
Name: Bakeapple Bog

DRAFT

For block information and statistics,
refer to Cover Page.






Plan Features

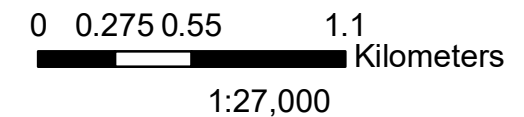
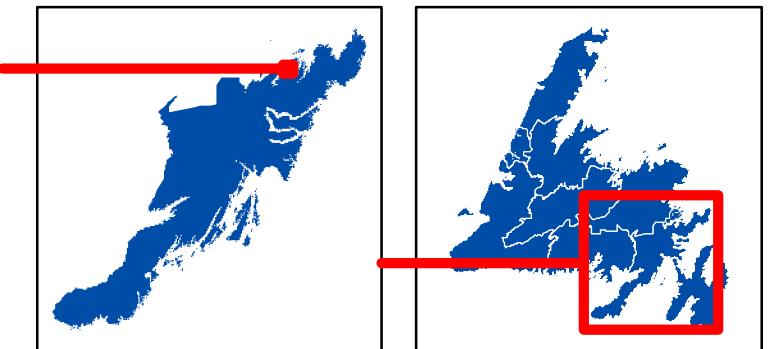
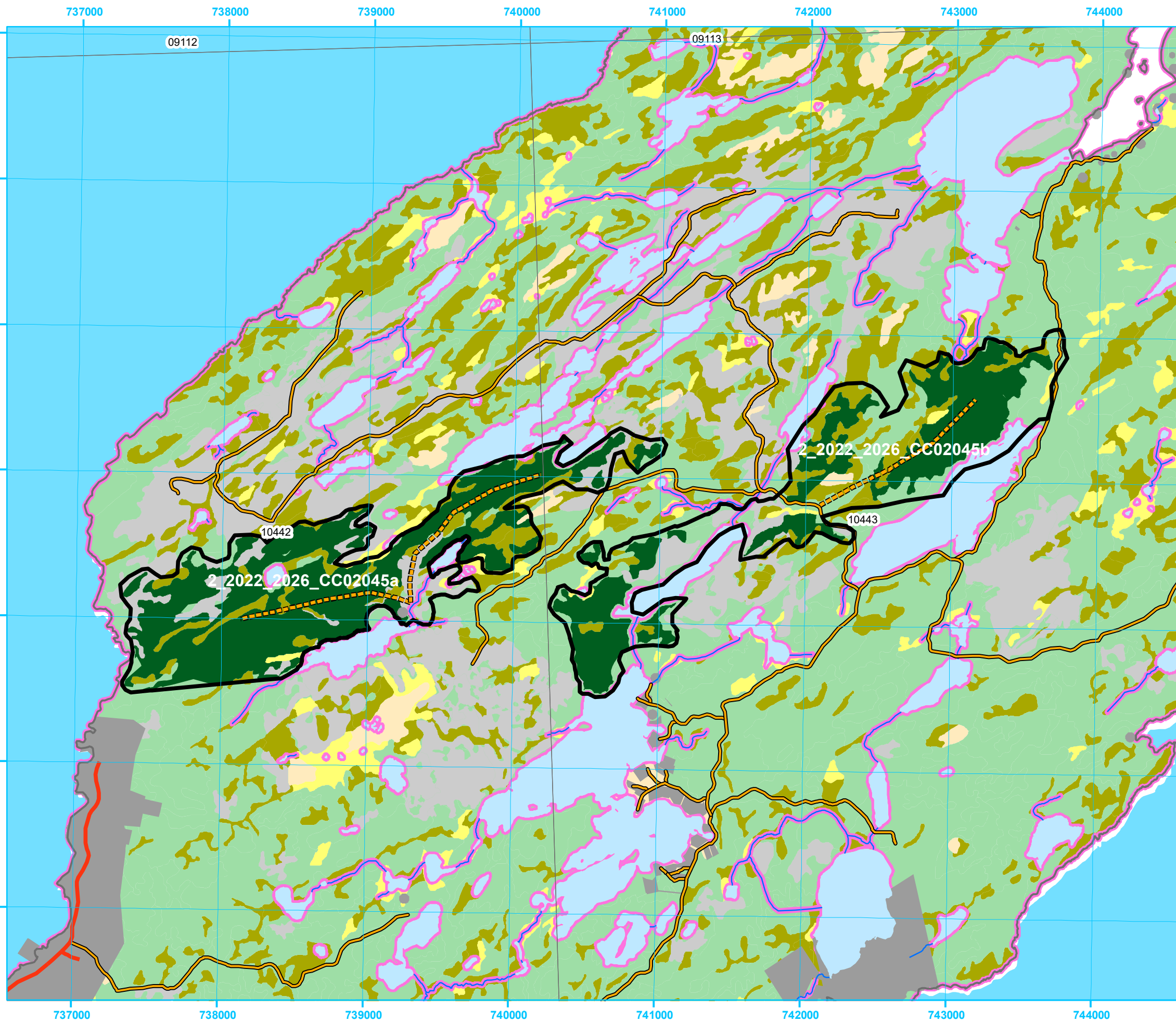
-  Proposed Silviculture
-  Proposed Road
-  FYOP Harvestable
-  Recent Cut

Basemap Features

-  Bridge
-  Culvert
-  Open Arch
-  Public Road
-  Resource Road
-  Stream
-  Water Body
-  Productive Forest
-  Bog
-  Scrub
-  Other Non-forest

Restrictions

-  Protected Water Supply
-  Caribou Core Areas
-  Regulatory
-  No Cut Buffer
-  Agricultural Area of Interest



**Five Year Operating Plan: 2022 - 2026
Commercial Harvest
Plan Map**

Planning Zone : 2
FMD: 02

Operating Area No.: CC02022
Name: Barton

DRAFT

For block information and statistics,
refer to Cover Page.






Plan Features

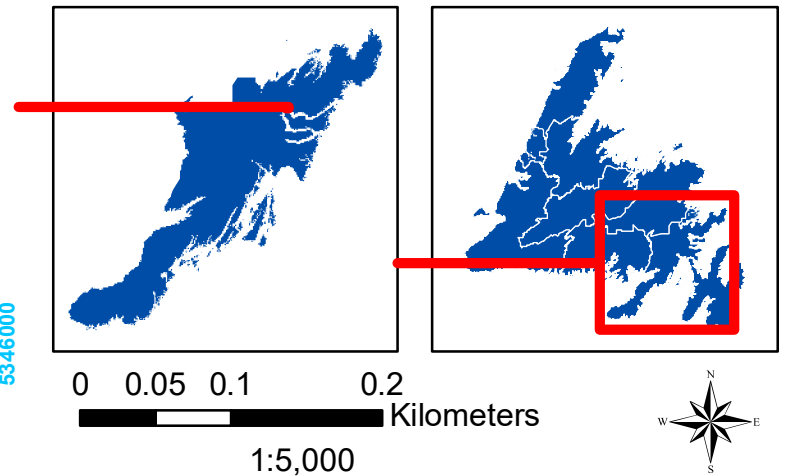
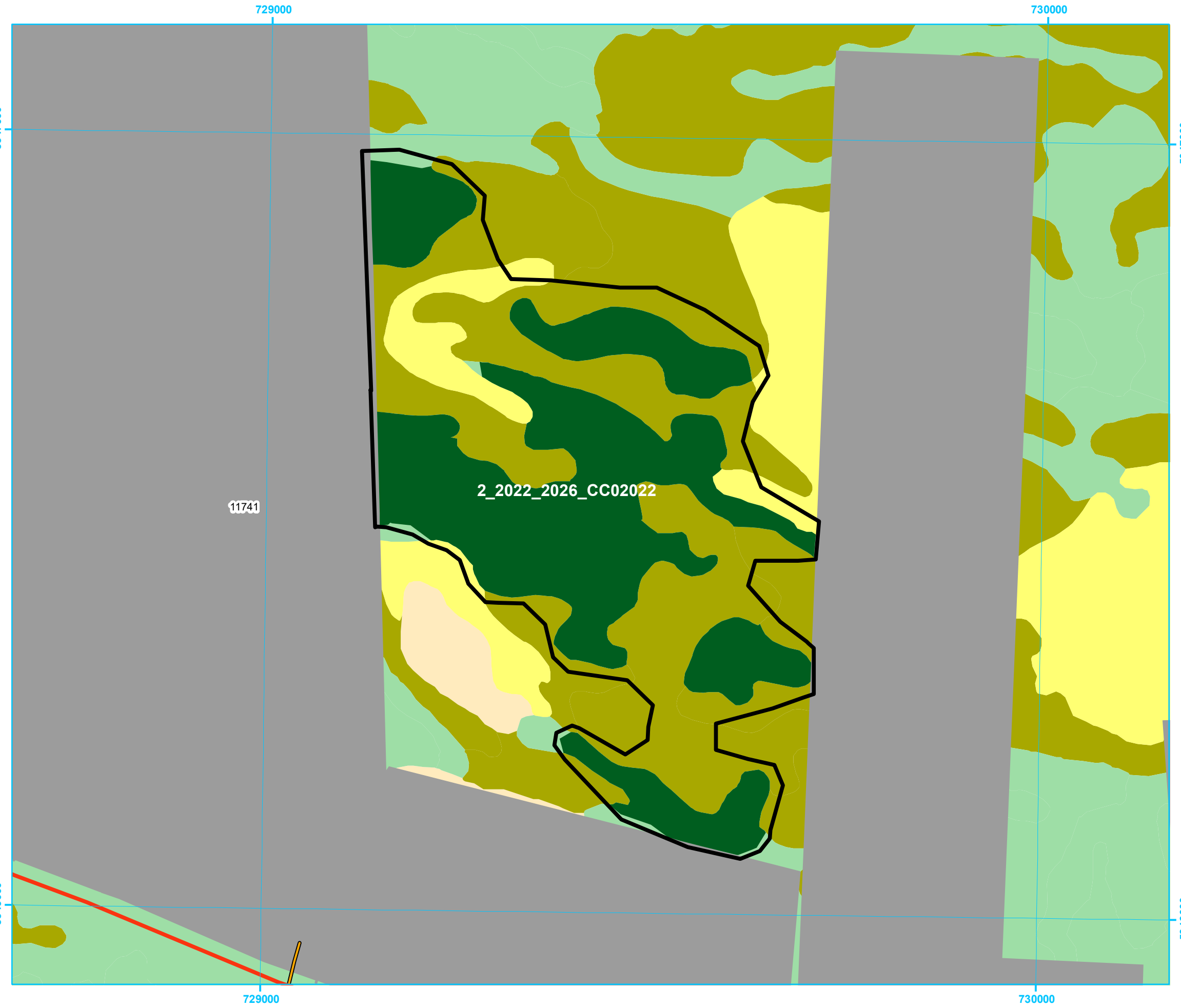
-  Proposed Silviculture
-  Proposed Road
-  FYOP Harvestable
-  Recent Cut

Basemap Features

-  Bridge
-  Culvert
-  Open Arch
-  Public Road
-  Resource Road
-  Stream
-  Water Body
-  Productive Forest
-  Bog
-  Scrub
-  Other Non-forest

Restrictions

-  Protected Water Supply
-  Caribou Core Areas
-  Regulatory
-  No Cut Buffer
-  Agricultural Area of Interest



**Five Year Operating Plan: 2022 - 2026
Commercial Harvest
Plan Map**

Planning Zone : 2
FMD: 02

Operating Area No.: CC02009
Name: Beaver Pond

DRAFT

For block information and statistics,
refer to Cover Page.






Plan Features

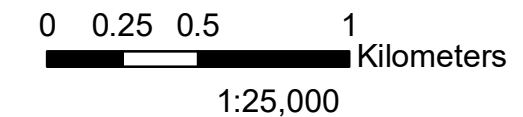
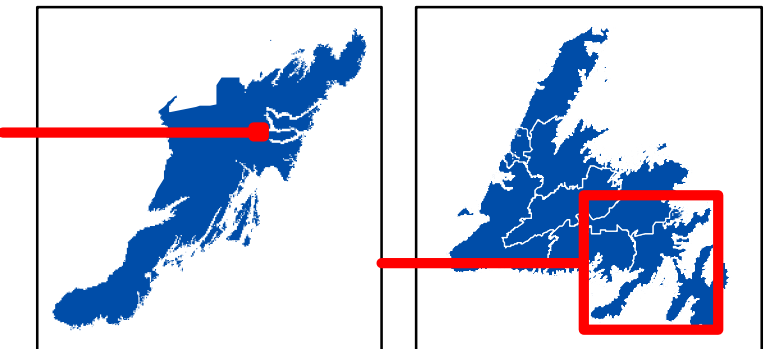
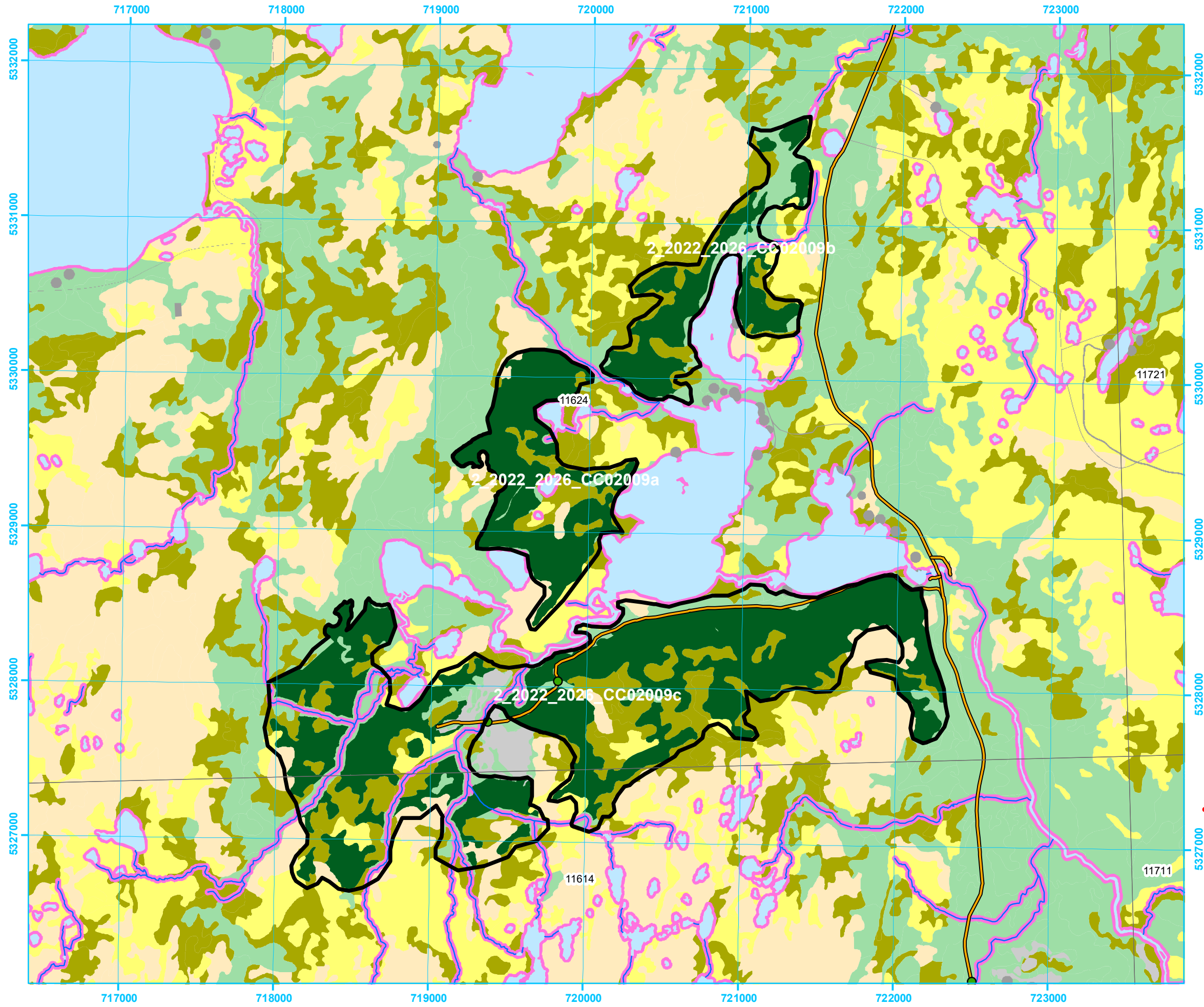
-  Proposed Silviculture
-  Proposed Road
-  FYOP Harvestable
-  Recent Cut

Basemap Features

-  Bridge
-  Culvert
-  Open Arch
-  Public Road
-  Resource Road
-  Stream
-  Water Body
-  Productive Forest
-  Bog
-  Scrub
-  Other Non-forest

Restrictions

-  Protected Water Supply
-  Caribou Core Areas
-  Regulatory
-  No Cut Buffer
-  Agricultural Area of Interest



**Five Year Operating Plan: 2022 - 2026
Commercial Harvest
Plan Map**

Planning Zone : 2
FMD: 02

Operating Area No.: CC02056
Name: Black Bay

DRAFT

For block information and statistics,
refer to Cover Page.






Plan Features

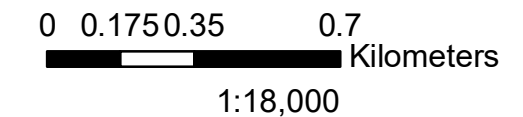
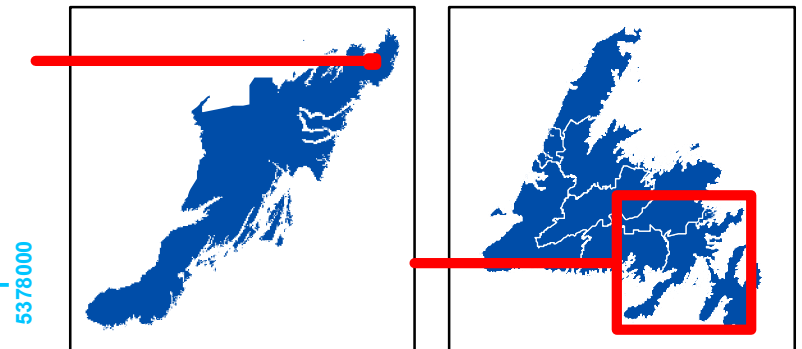
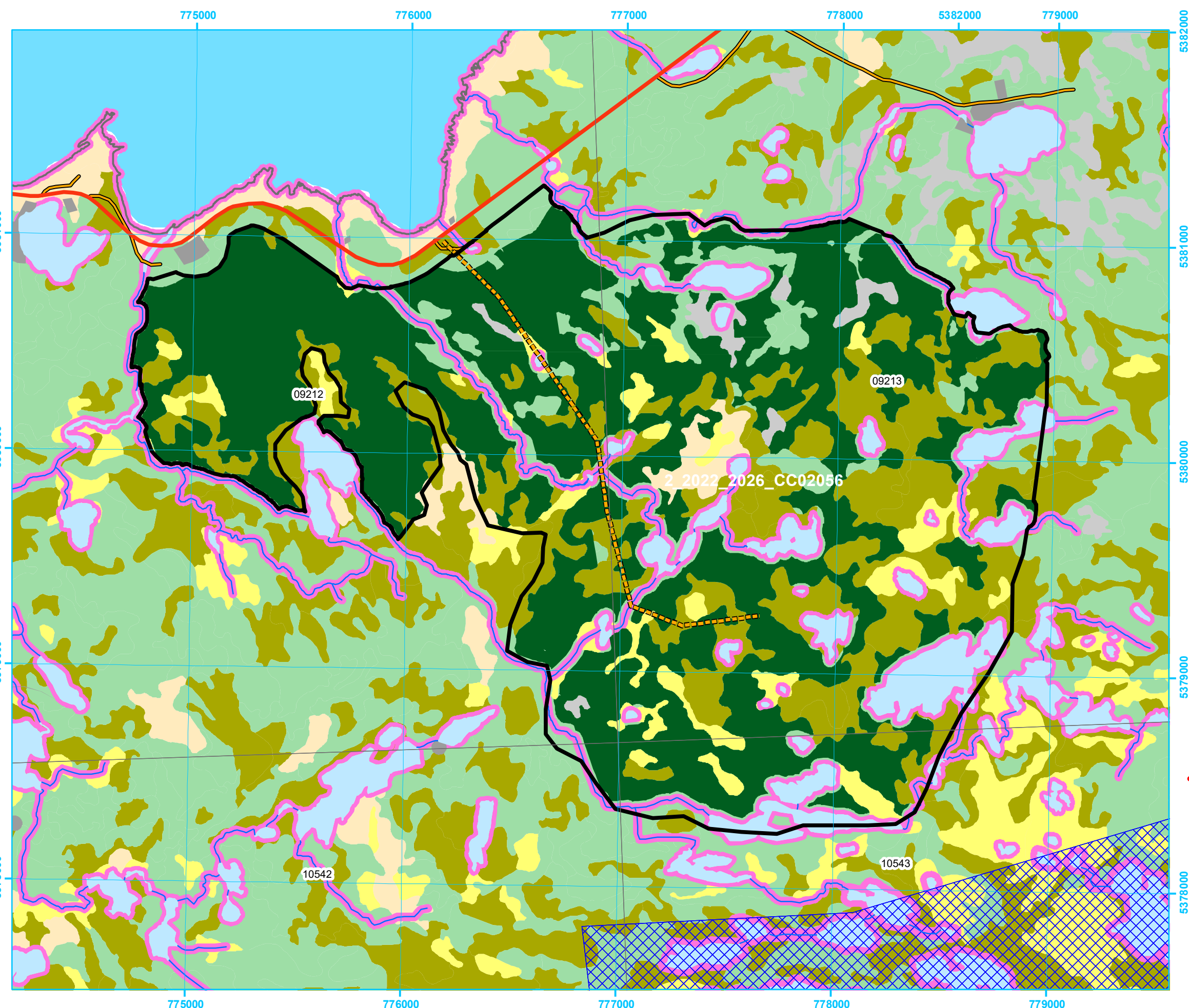
-  Proposed Silviculture
-  Proposed Road
-  FYOP Harvestable
-  Recent Cut

Basemap Features

-  Bridge
-  Culvert
-  Open Arch
-  Public Road
-  Resource Road
-  Stream
-  Water Body
-  Productive Forest
-  Bog
-  Scrub
-  Other Non-forest

Restrictions

-  Protected Water Supply
-  Caribou Core Areas
-  Regulatory
-  No Cut Buffer
-  Agricultural Area of Interest



**Five Year Operating Plan: 2022 - 2026
Commercial Harvest
Plan Map**

Planning Zone : 2
FMD: 02

Operating Area No.: CC02031
Name: Bloomfield Access Road

DRAFT

For block information and statistics,
refer to Cover Page.






Plan Features

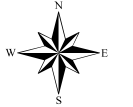
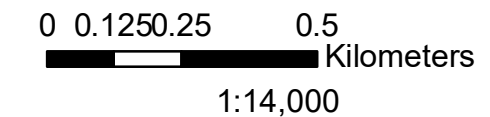
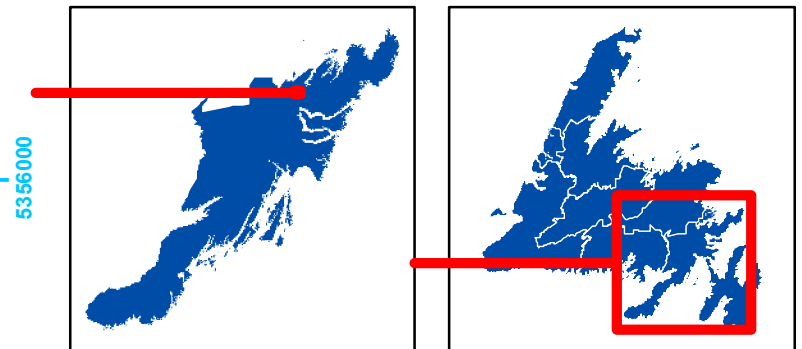
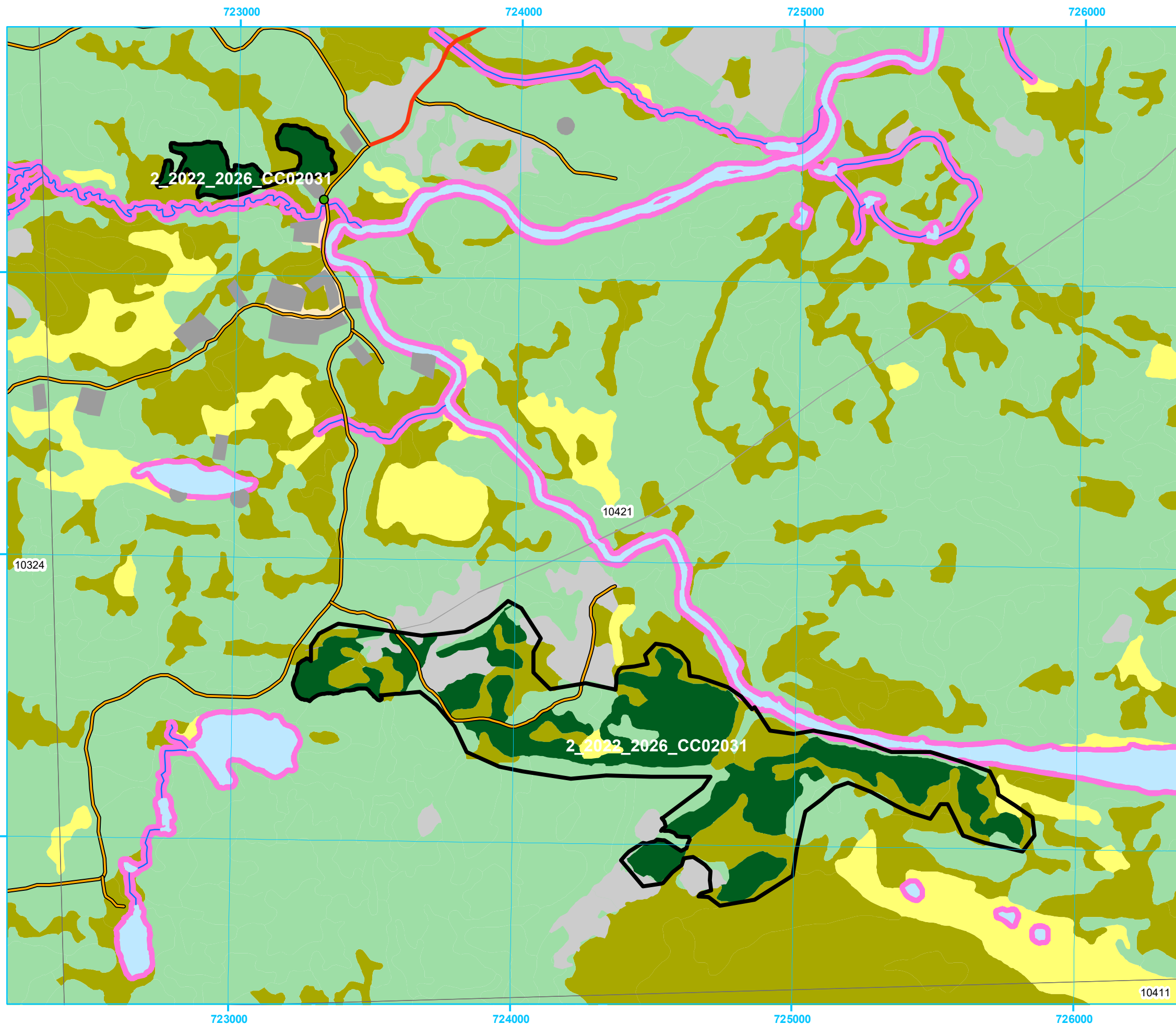
- | | |
|---|--|
|  Proposed Silviculture |  FYOP Harvestable |
|  Proposed Road |  Recent Cut |

Basemap Features

-  Bridge
-  Culvert
-  Open Arch
-  Public Road
-  Resource Road
-  Stream
-  Water Body
-  Productive Forest
-  Bog
-  Scrub
-  Other Non-forest

Restrictions

-  Protected Water Supply
-  Caribou Core Areas
-  Regulatory
-  No Cut Buffer
-  Agricultural Area of Interest



**Five Year Operating Plan: 2022 - 2026
Commercial Harvest
Plan Map**

Planning Zone : 2
FMD: 02

Operating Area No.: CC02042
Name: Blue Gull Pond

DRAFT

For block information and statistics,
refer to Cover Page.






Plan Features

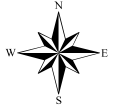
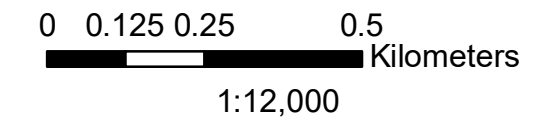
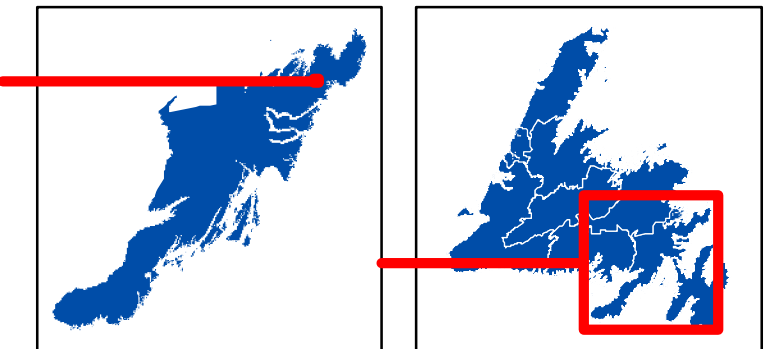
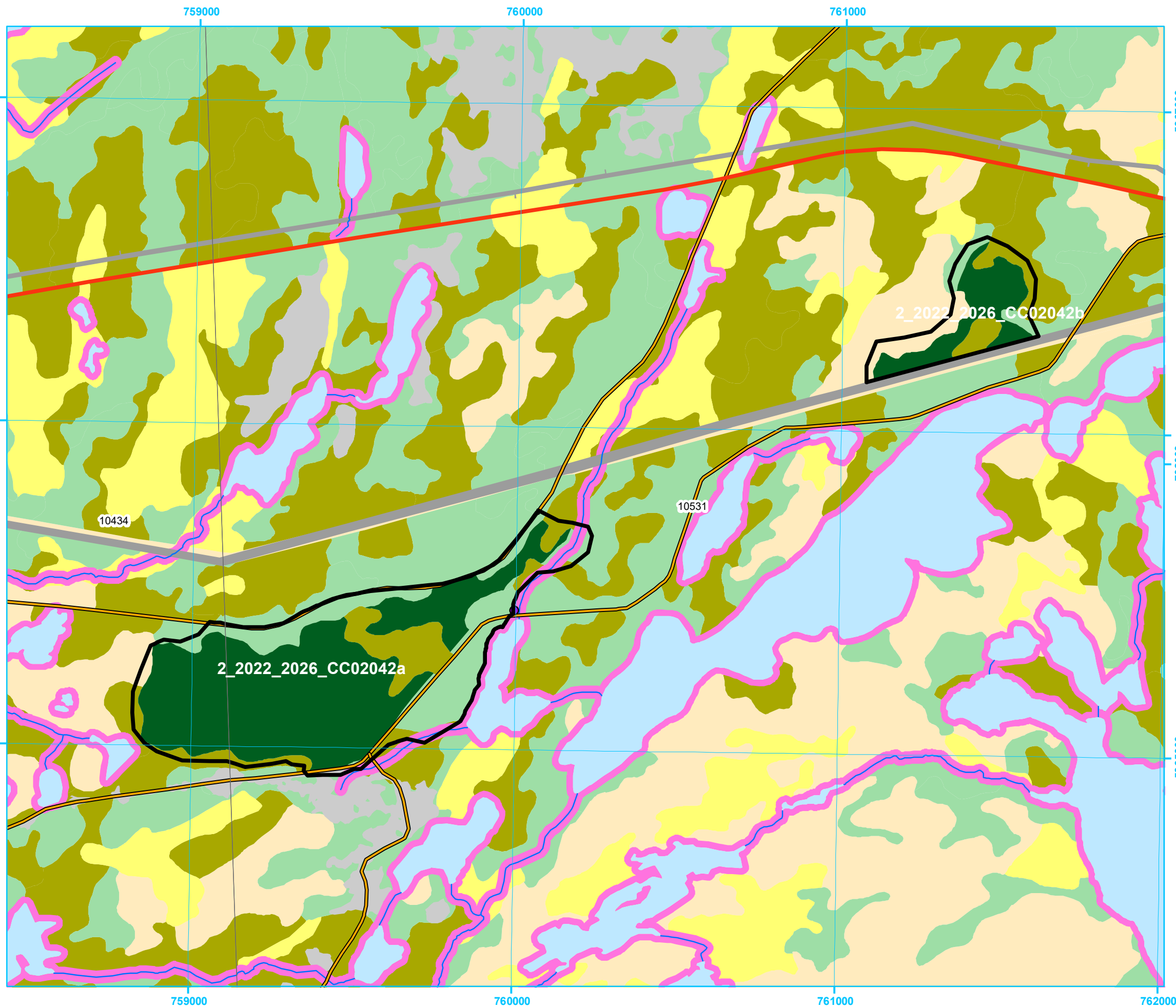
-  Proposed Silviculture
-  Proposed Road
-  FYOP Harvestable
-  Recent Cut

Basemap Features

-  Bridge
-  Culvert
-  Open Arch
-  Public Road
-  Resource Road
-  Stream
-  Water Body
-  Productive Forest
-  Bog
-  Scrub
-  Other Non-forest

Restrictions

-  Protected Water Supply
-  Caribou Core Areas
-  Regulatory
-  No Cut Buffer
-  Agricultural Area of Interest



**Five Year Operating Plan: 2022 - 2026
Commercial Harvest
Plan Map**

Planning Zone : 2
FMD: 02

Operating Area No.: CC02033
Name: Branches Pond Access Road

DRAFT

For block information and statistics,
refer to Cover Page.






Plan Features

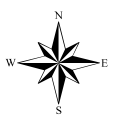
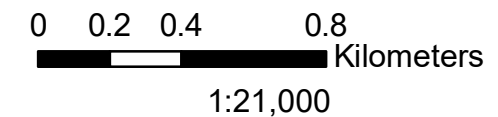
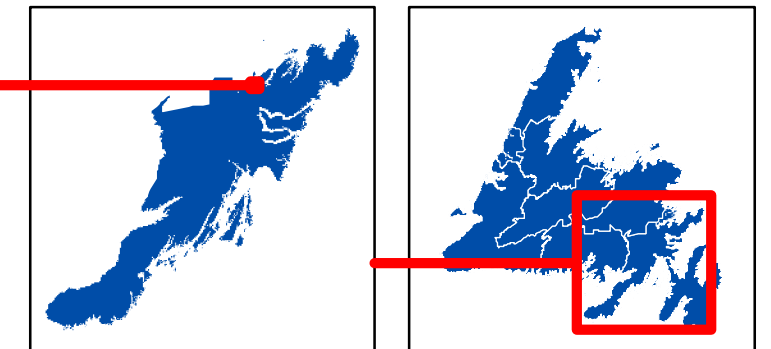
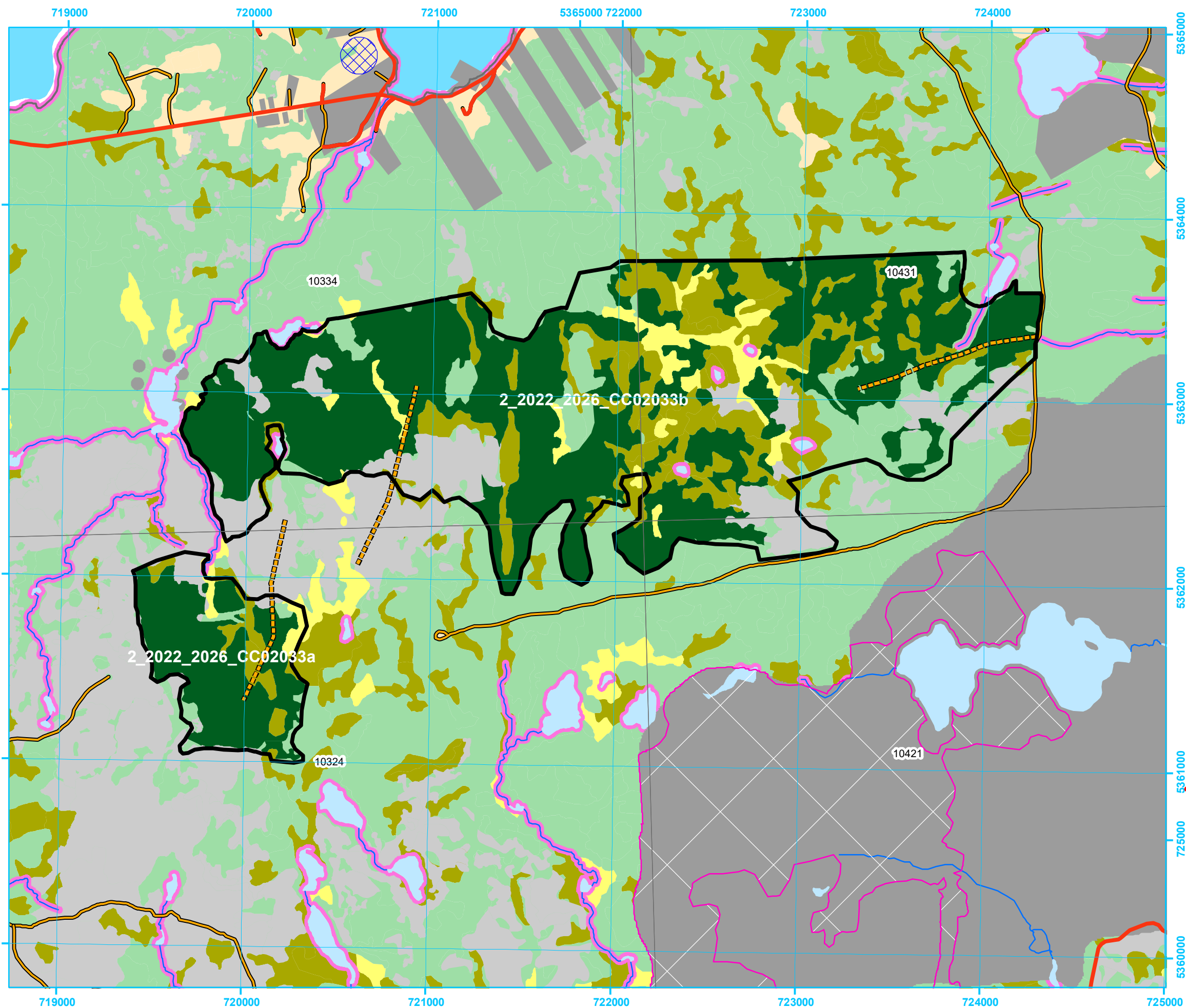
-  Proposed Road
-  Proposed Silviculture
-  FYOP Harvestable
-  Recent Cut

Basemap Features

-  Bridge
-  Culvert
-  Open Arch
-  Public Road
-  Resource Road
-  Stream
-  Water Body
-  Productive Forest
-  Bog
-  Scrub
-  Other Non-forest

Restrictions

-  Protected Water Supply
-  Caribou Core Areas
-  Regulatory
-  No Cut Buffer
-  Agricultural Area of Interest



**Five Year Operating Plan: 2022 - 2026
Commercial Harvest
Plan Map**

Planning Zone : 2
FMD: 02

Operating Area No.: CC02003
Name: Burnt Point

DRAFT

For block information and statistics,
refer to Cover Page.






Plan Features

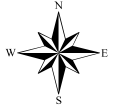
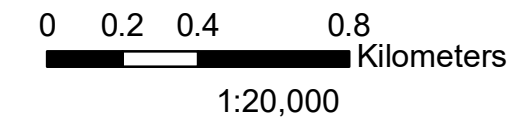
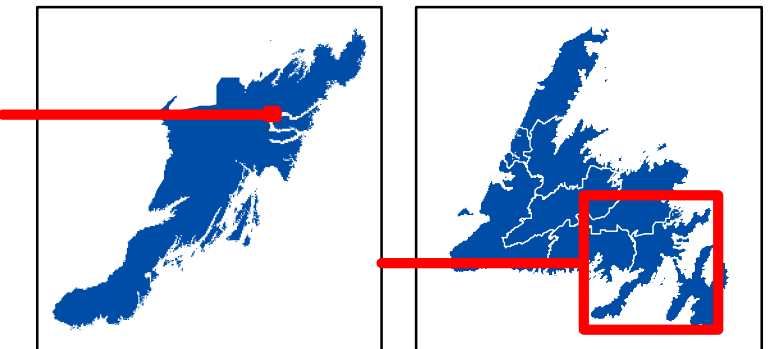
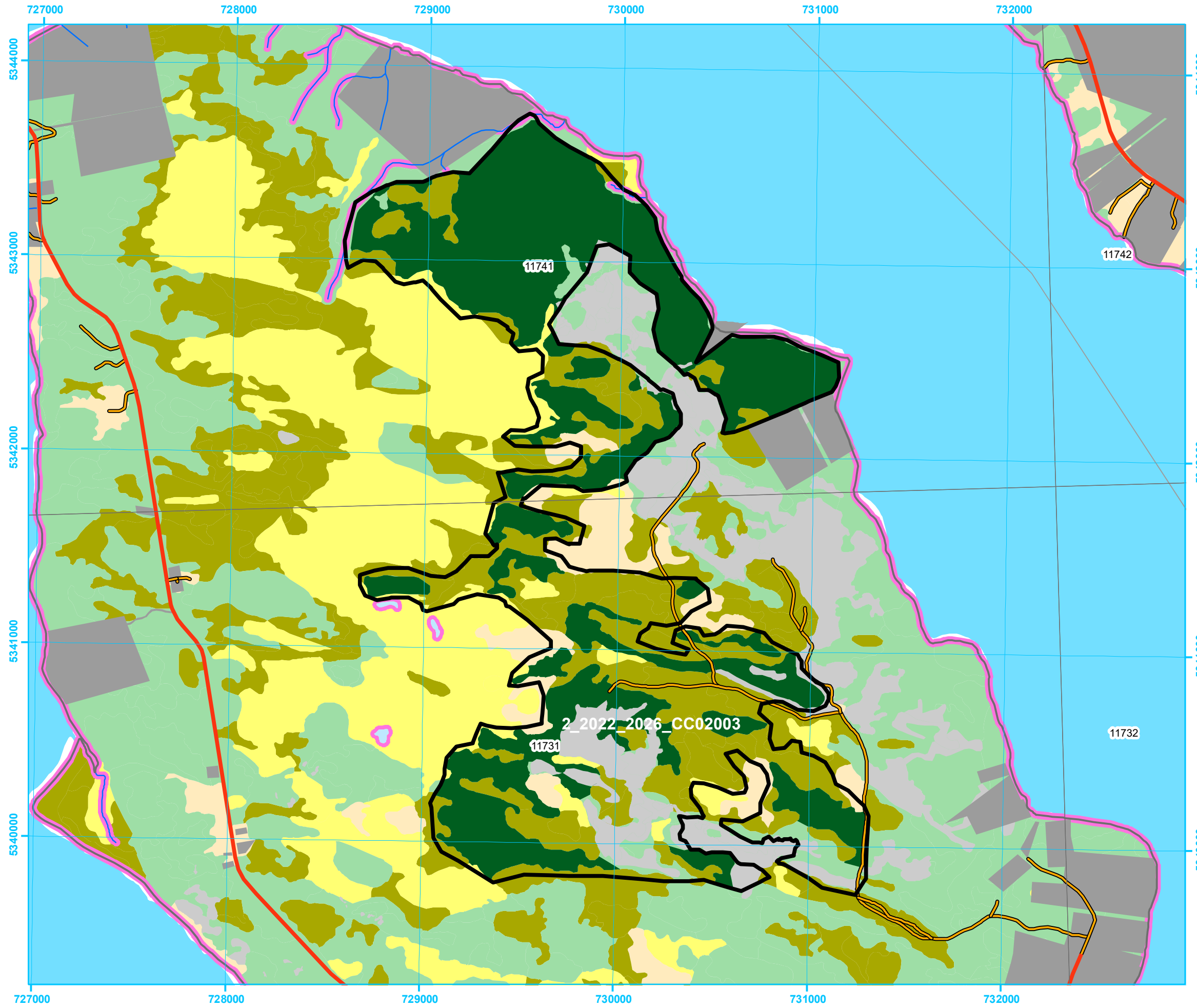
-  Proposed Silviculture
-  Proposed Road
-  FYOP Harvestable
-  Recent Cut

Basemap Features

-  Bridge
-  Culvert
-  Open Arch
-  Public Road
-  Resource Road
-  Stream
-  Water Body
-  Productive Forest
-  Bog
-  Scrub
-  Other Non-forest

Restrictions

-  Protected Water Supply
-  Caribou Core Areas
-  Regulatory
-  No Cut Buffer
-  Agricultural Area of Interest



713000 714000 715000

Five Year Operating Plan: 2022 - 2026
Commercial Harvest
Plan Map

Planning Zone : 2
FMD: 02

Operating Area No.: CC02060
Name: Camp Pond

DRAFT

For block information and statistics,
refer to Cover Page.

Plan Features

- Proposed Silviculture
- Proposed Road
- FYOP Harvestable
- Recent Cut

Basemap Features

- Bridge
- Culvert
- Open Arch
- Public Road
- Resource Road
- Stream
- Water Body
- Productive Forest
- Bog
- Scrub
- Other Non-forest

Restrictions

- Protected Water Supply
- Caribou Core Areas
- Regulatory
- No Cut Buffer
- Agricultural Area of Interest

2_2022_2026_CC02060

10313

10314

11643

11644

5349000

5349000

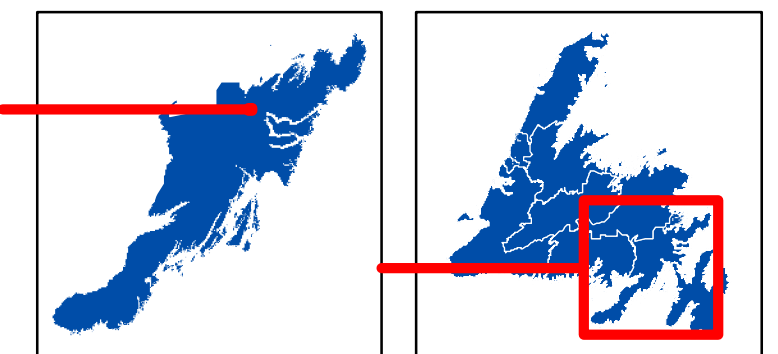
5348000

5348000

713000

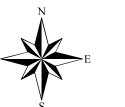
714000

715000



0 0.075 0.15 0.3
Kilometers

1:9,000



**Five Year Operating Plan: 2022 - 2026
Commercial Harvest
Plan Map**

Planning Zone : 2
FMD: 02

Operating Area No.: CC02046
Name: Chance Harbour

DRAFT

For block information and statistics,
refer to Cover Page.






Plan Features

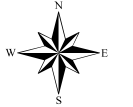
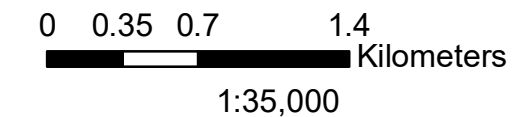
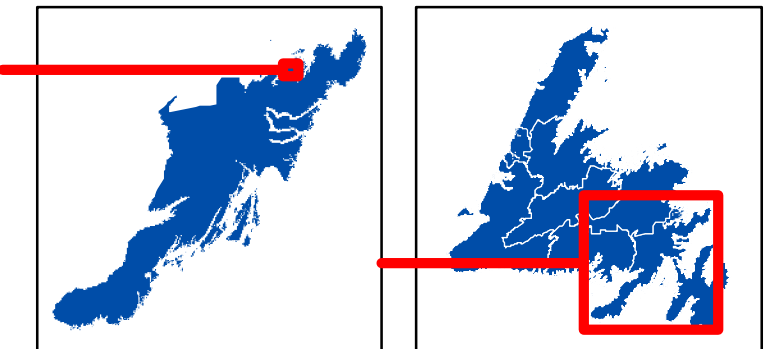
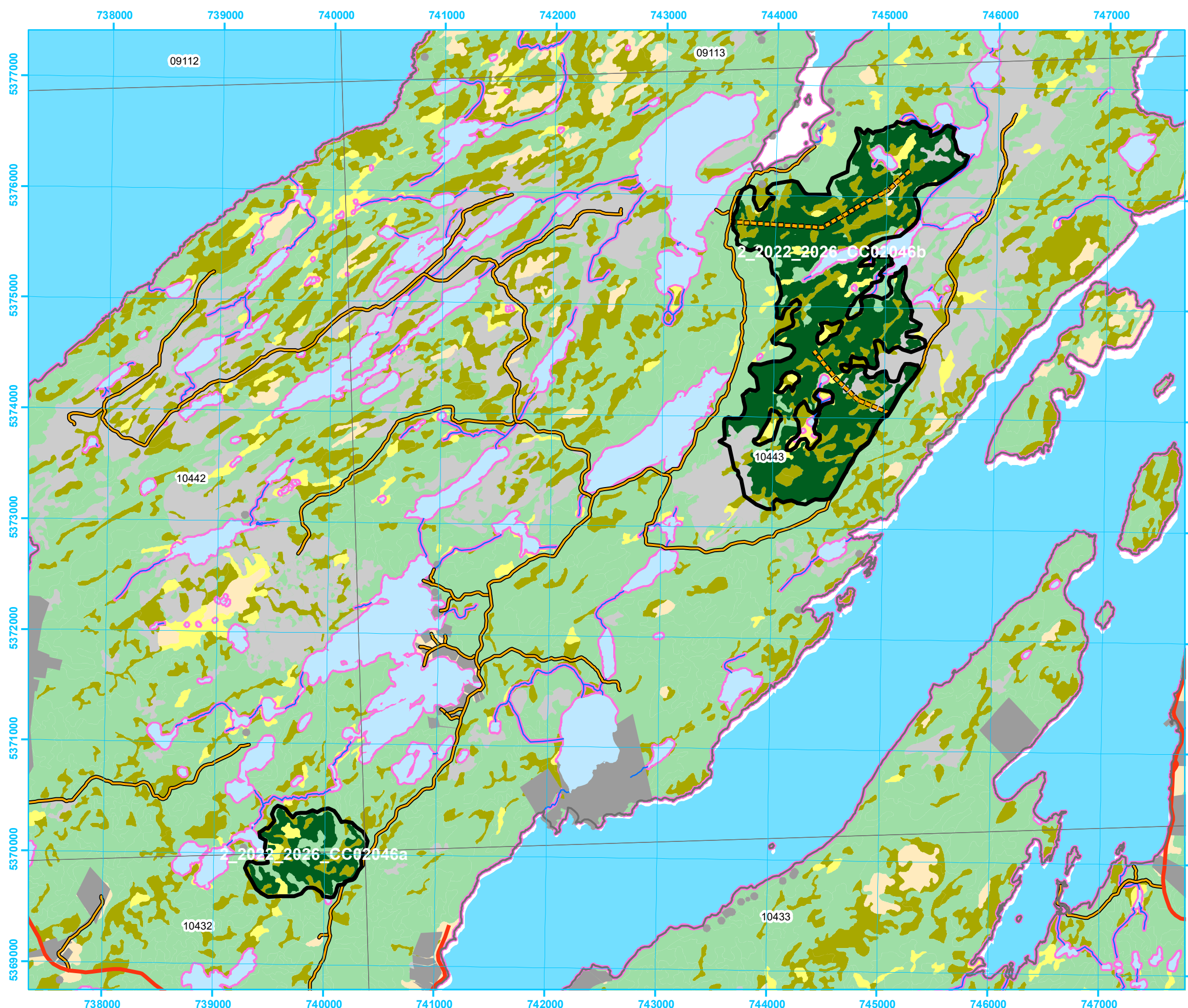
-  Proposed Silviculture
-  Proposed Road
-  FYOP Harvestable
-  Recent Cut

Basemap Features

-  Bridge
-  Culvert
-  Open Arch
-  Public Road
-  Resource Road
-  Stream
-  Water Body
-  Productive Forest
-  Bog
-  Scrub
-  Other Non-forest

Restrictions

-  Protected Water Supply
-  Caribou Core Areas
-  Regulatory
-  No Cut Buffer
-  Agricultural Area of Interest



**Five Year Operating Plan: 2022 - 2026
Commercial Harvest
Plan Map**

Planning Zone : 2
FMD: 02

Operating Area No.: CC02047
Name: Charleston

DRAFT

For block information and statistics,
refer to Cover Page.






Plan Features

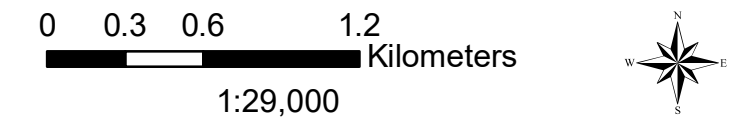
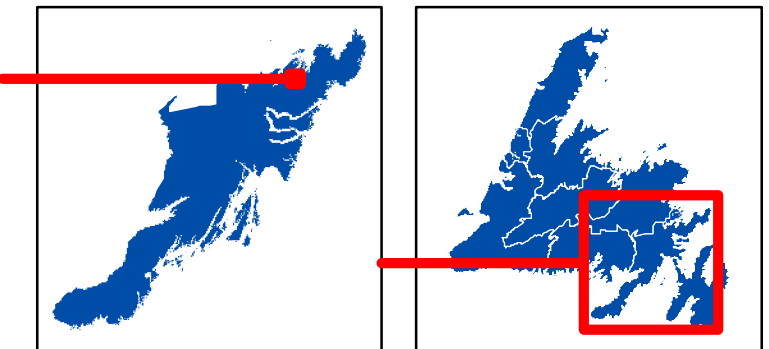
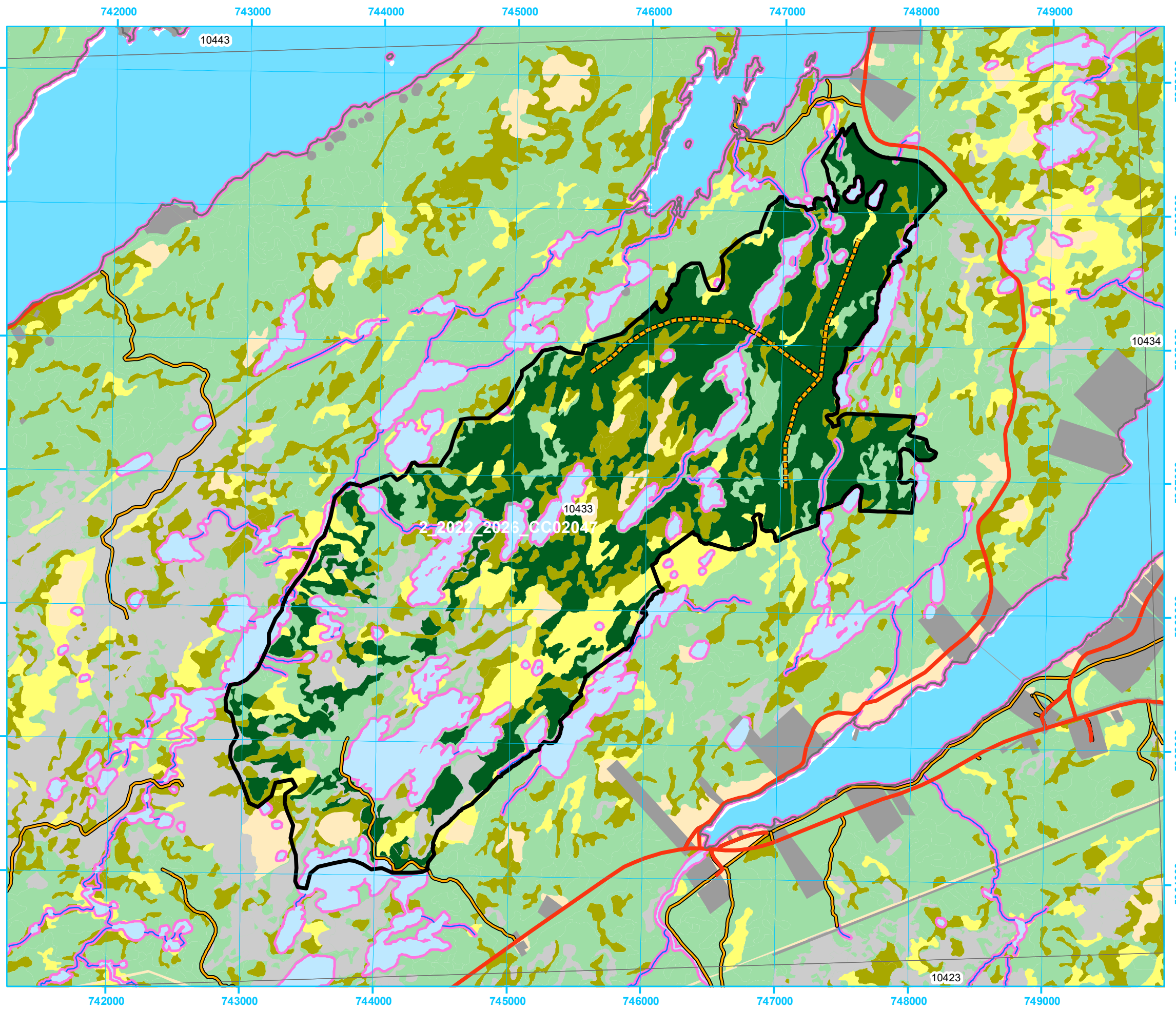
-  Proposed Silviculture
-  Proposed Road
-  FYOP Harvestable
-  Recent Cut

Basemap Features

-  Bridge
-  Culvert
-  Open Arch
-  Public Road
-  Resource Road
-  Stream
-  Water Body
-  Productive Forest
-  Bog
-  Scrub
-  Other Non-forest

Restrictions

-  Protected Water Supply
-  Caribou Core Areas
-  Regulatory
-  No Cut Buffer
-  Agricultural Area of Interest



**Five Year Operating Plan: 2022 - 2026
Commercial Harvest
Plan Map**

Planning Zone : 2
FMD: 02

Operating Area No.: CC02010
Name: Clareville

DRAFT

For block information and statistics,
refer to Cover Page.






Plan Features

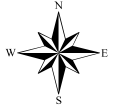
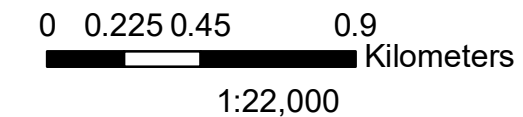
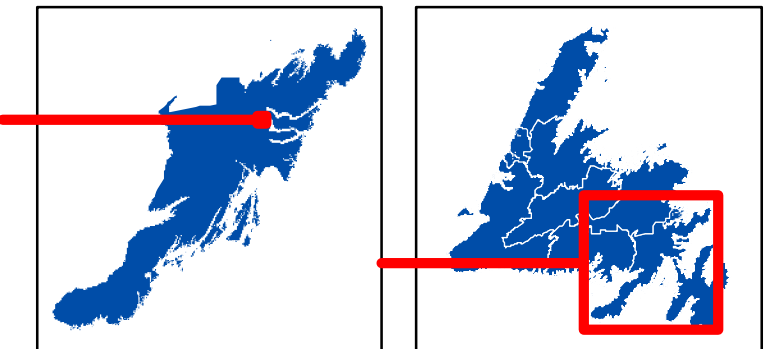
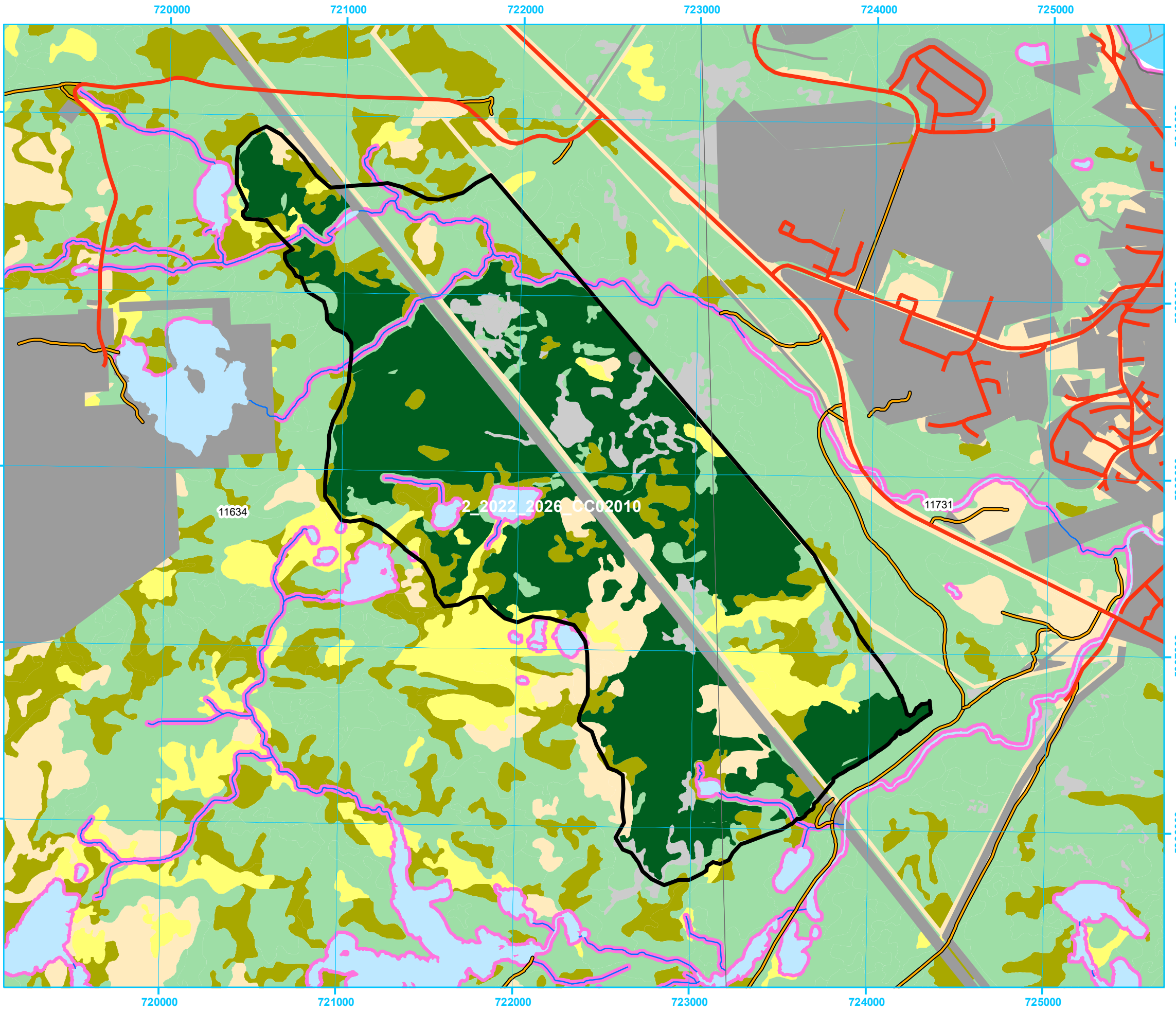
-  Proposed Silviculture
-  Proposed Road
-  FYOP Harvestable
-  Recent Cut

Basemap Features

-  Bridge
-  Culvert
-  Open Arch
-  Public Road
-  Resource Road
-  Stream
-  Water Body
-  Productive Forest
-  Bog
-  Scrub
-  Other Non-forest

Restrictions

-  Protected Water Supply
-  Caribou Core Areas
-  Regulatory
-  No Cut Buffer
-  Agricultural Area of Interest



**Five Year Operating Plan: 2022 - 2026
Commercial Harvest
Plan Map**

Planning Zone : 2
FMD: 02

Operating Area No.: CC02037
Name: Dalton's Pond

DRAFT

For block information and statistics,
refer to Cover Page.






Plan Features

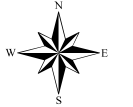
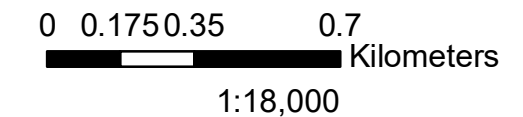
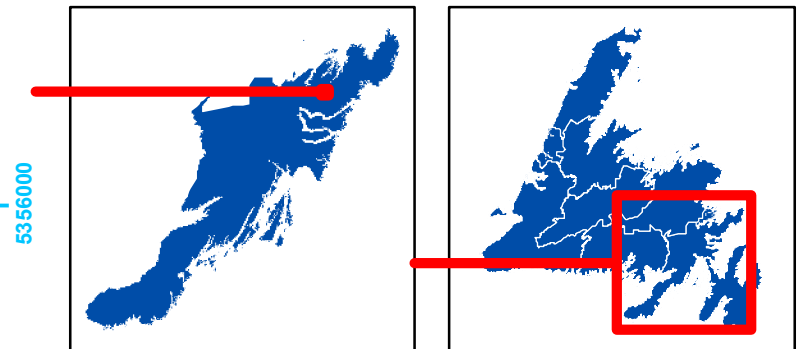
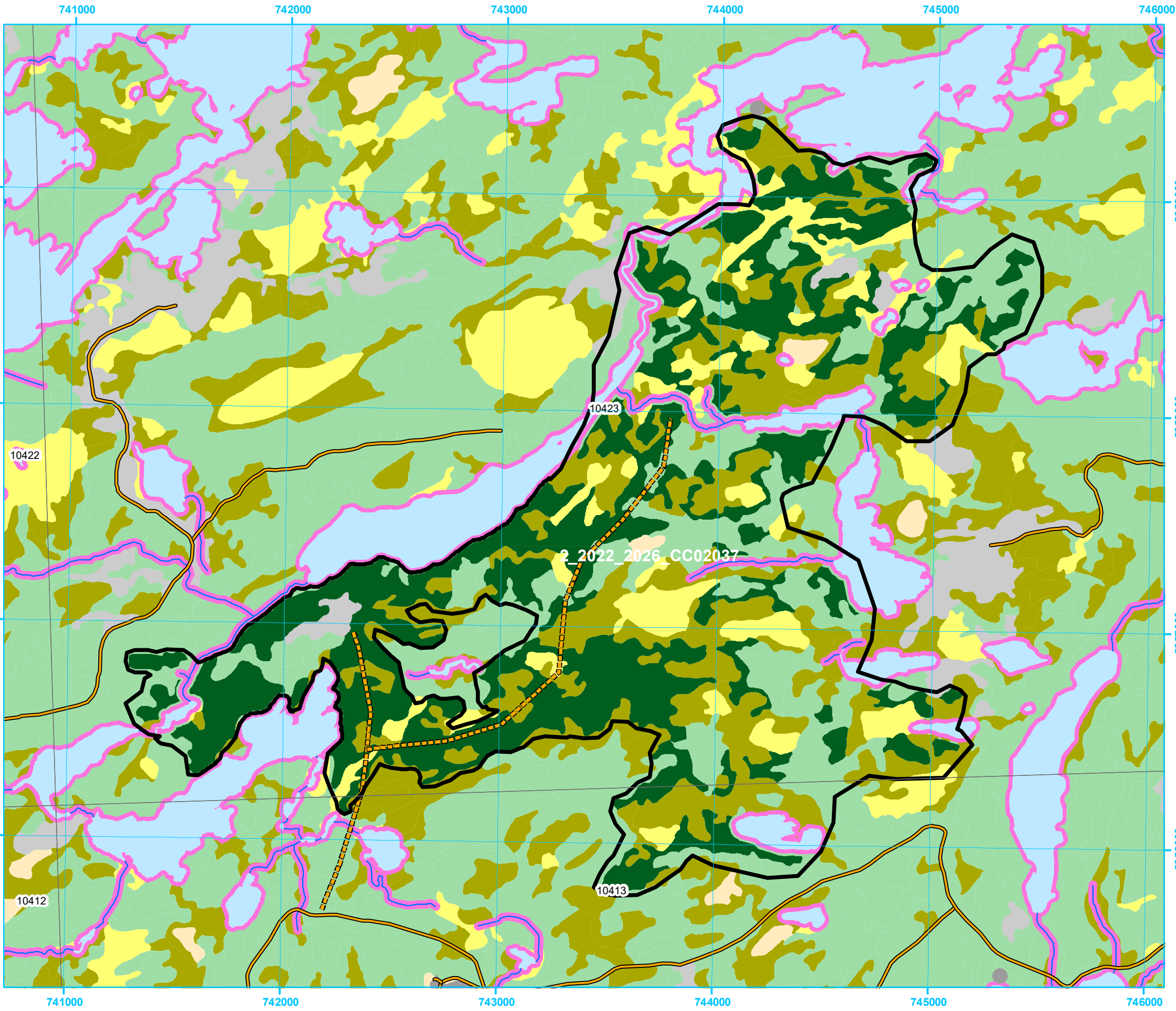
-  Proposed Silviculture
-  FYOP Harvestable
-  Proposed Road
-  Recent Cut

Basemap Features

-  Bridge
-  Culvert
-  Open Arch
-  Public Road
-  Resource Road
-  Stream
-  Water Body
-  Productive Forest
-  Bog
-  Scrub
-  Other Non-forest

Restrictions

-  Protected Water Supply
-  Caribou Core Areas
-  Regulatory
-  No Cut Buffer
-  Agricultural Area of Interest



**Five Year Operating Plan: 2022 - 2026
Commercial Harvest
Plan Map**

Planning Zone : 2
FMD: 02

Operating Area No.: CC02058
Name: Deep Bight

DRAFT

For block information and statistics,
refer to Cover Page.






Plan Features

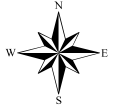
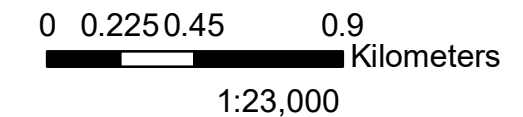
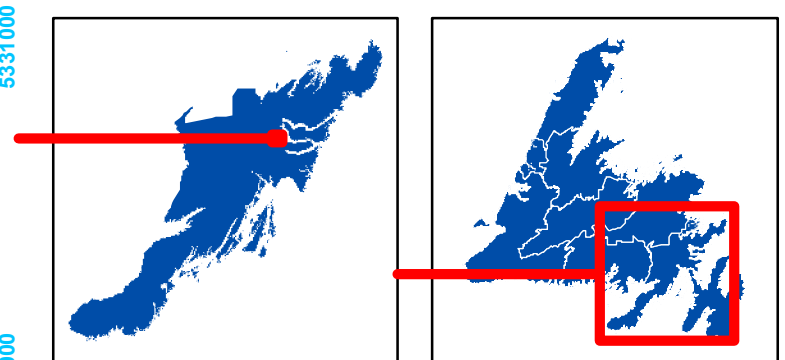
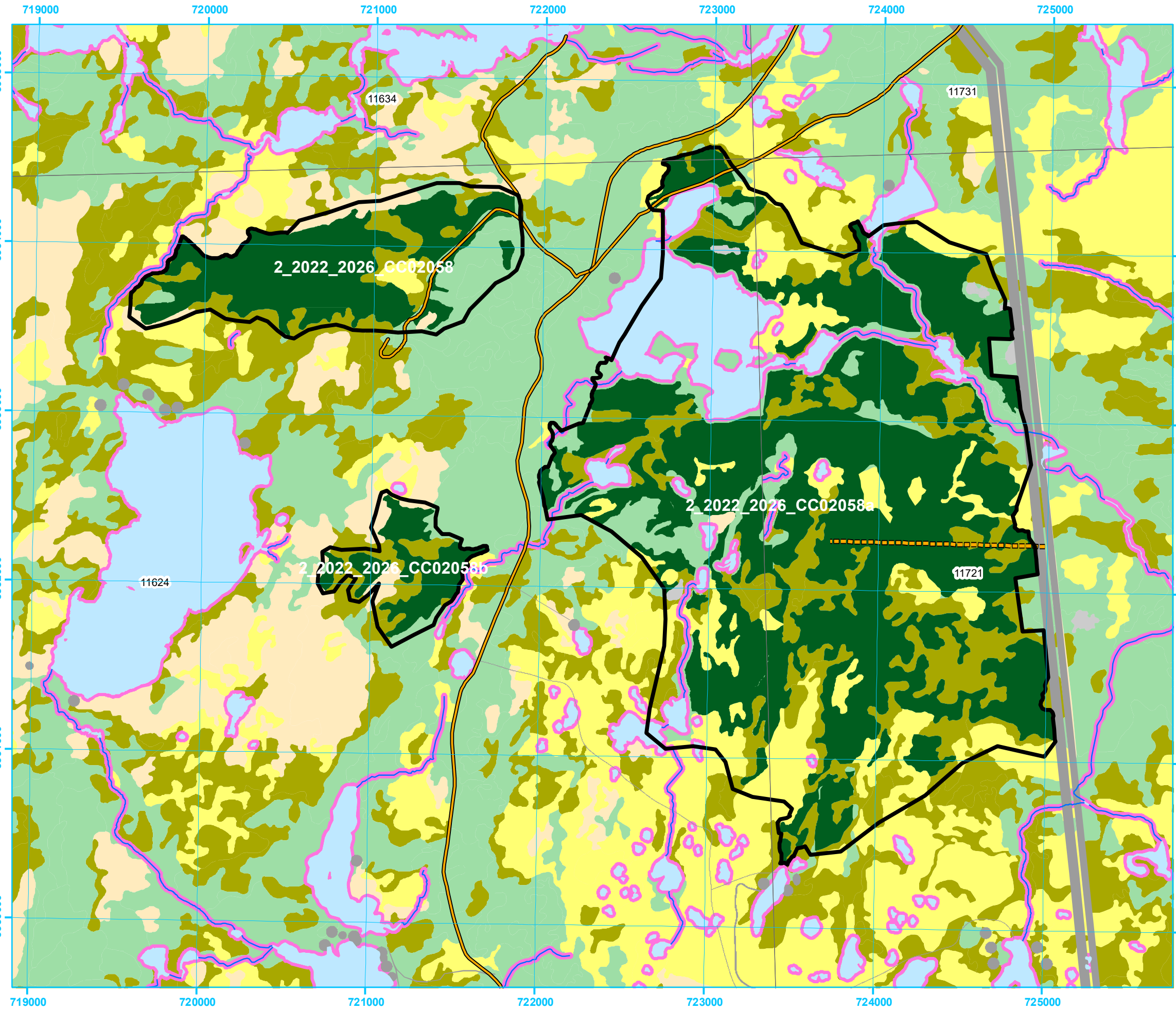
-  Proposed Silviculture
-  Proposed Road
-  FYOP Harvestable
-  Recent Cut

Basemap Features

-  Bridge
-  Culvert
-  Open Arch
-  Public Road
-  Resource Road
-  Stream
-  Water Body
-  Productive Forest
-  Bog
-  Scrub
-  Other Non-forest

Restrictions

-  Protected Water Supply
-  Caribou Core Areas
-  Regulatory
-  No Cut Buffer
-  Agricultural Area of Interest



**Five Year Operating Plan: 2022 - 2026
Commercial Harvest
Plan Map**

Planning Zone : 2
FMD: 02

Operating Area No.: CC02005
Name: Fosters Marsh

DRAFT

For block information and statistics,
refer to Cover Page.






Plan Features

-  Proposed Silviculture
-  Proposed Road
-  FYOP Harvestable
-  Recent Cut

Basemap Features

-  Bridge
-  Culvert
-  Open Arch
-  Public Road
-  Resource Road
-  Stream
-  Water Body
-  Productive Forest
-  Bog
-  Scrub
-  Other Non-forest

Restrictions

-  Protected Water Supply
-  Caribou Core Areas
-  Regulatory
-  No Cut Buffer
-  Agricultural Area of Interest

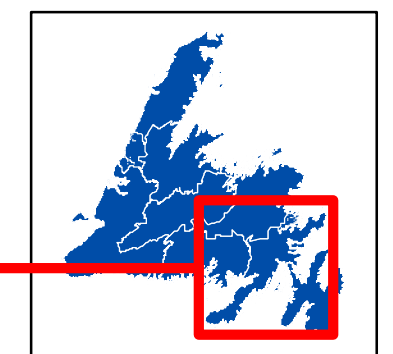
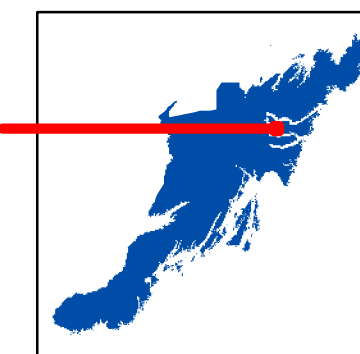
2_2022_2026_CC02005

11731

11732

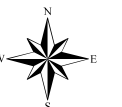
11721

11722



0 0.1250.25 0.5
Kilometers

1:14,000



**Five Year Operating Plan: 2022 - 2026
Commercial Harvest
Plan Map**

Planning Zone : 2
FMD: 02

Operating Area No.: CC02021
Name: George's Brook

DRAFT

For block information and statistics,
refer to Cover Page.






Plan Features

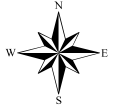
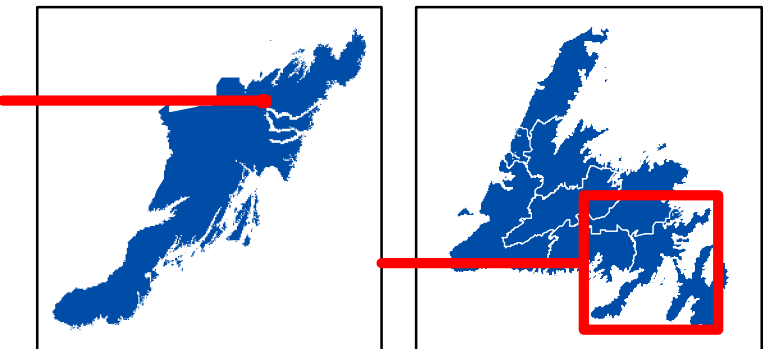
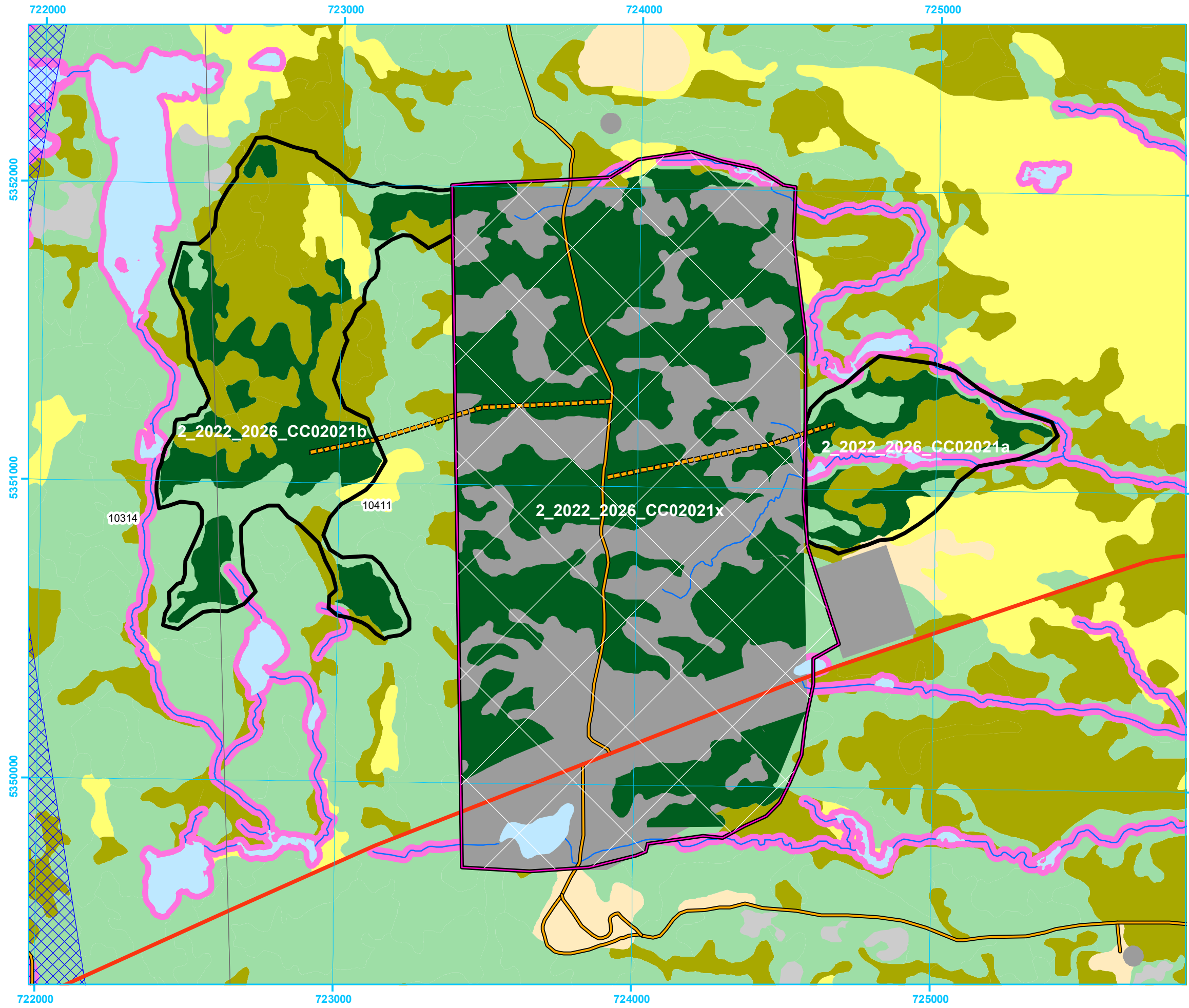
-  Proposed Silviculture
-  Proposed Road
-  FYOP Harvestable
-  Recent Cut

Basemap Features

-  Bridge
-  Culvert
-  Open Arch
-  Public Road
-  Resource Road
-  Stream
-  Water Body
-  Productive Forest
-  Bog
-  Scrub
-  Other Non-forest

Restrictions

-  Protected Water Supply
-  Caribou Core Areas
-  Regulatory
-  No Cut Buffer
-  Agricultural Area of Interest



**Five Year Operating Plan: 2022 - 2026
Commercial Harvest
Plan Map**

Planning Zone : 2
FMD: 02

Operating Area No.: CC02017
Name: George's Pond

DRAFT

For block information and statistics,
refer to Cover Page.






Plan Features

-  Proposed Silviculture
-  Proposed Road
-  FYOP Harvestable
-  Recent Cut

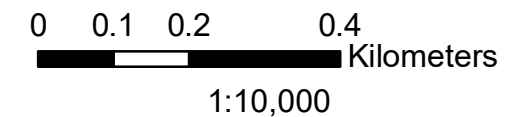
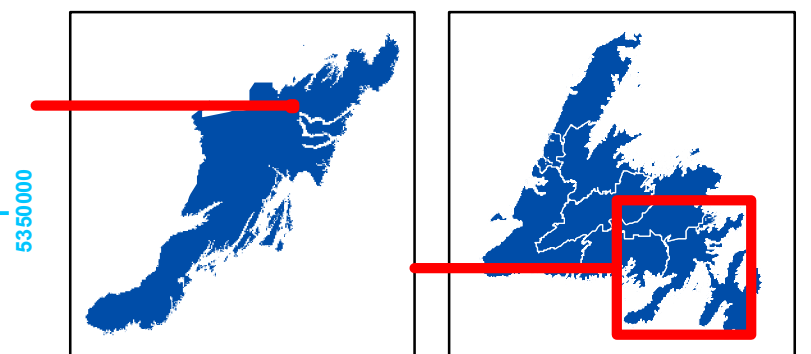
Basemap Features

-  Bridge
-  Culvert
-  Open Arch
-  Public Road
-  Resource Road
-  Stream
-  Water Body
-  Productive Forest
-  Bog
-  Scrub
-  Other Non-forest

Restrictions

-  Protected Water Supply
-  Caribou Core Areas
-  Regulatory
-  No Cut Buffer
-  Agricultural Area of Interest

2_2022_2026_CC02017
10314



**Five Year Operating Plan: 2022 - 2026
Commercial Harvest
Plan Map**

Planning Zone : 2
FMD: 02

Operating Area No.: CC02023
Name: Harcourt Access Road

DRAFT

For block information and statistics,
refer to Cover Page.






Plan Features

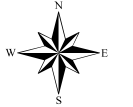
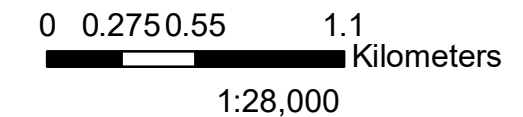
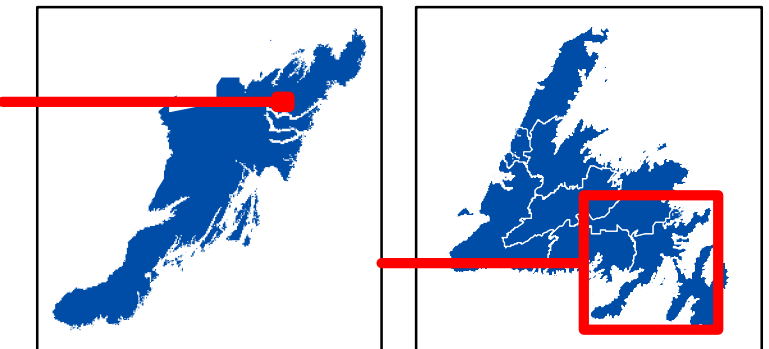
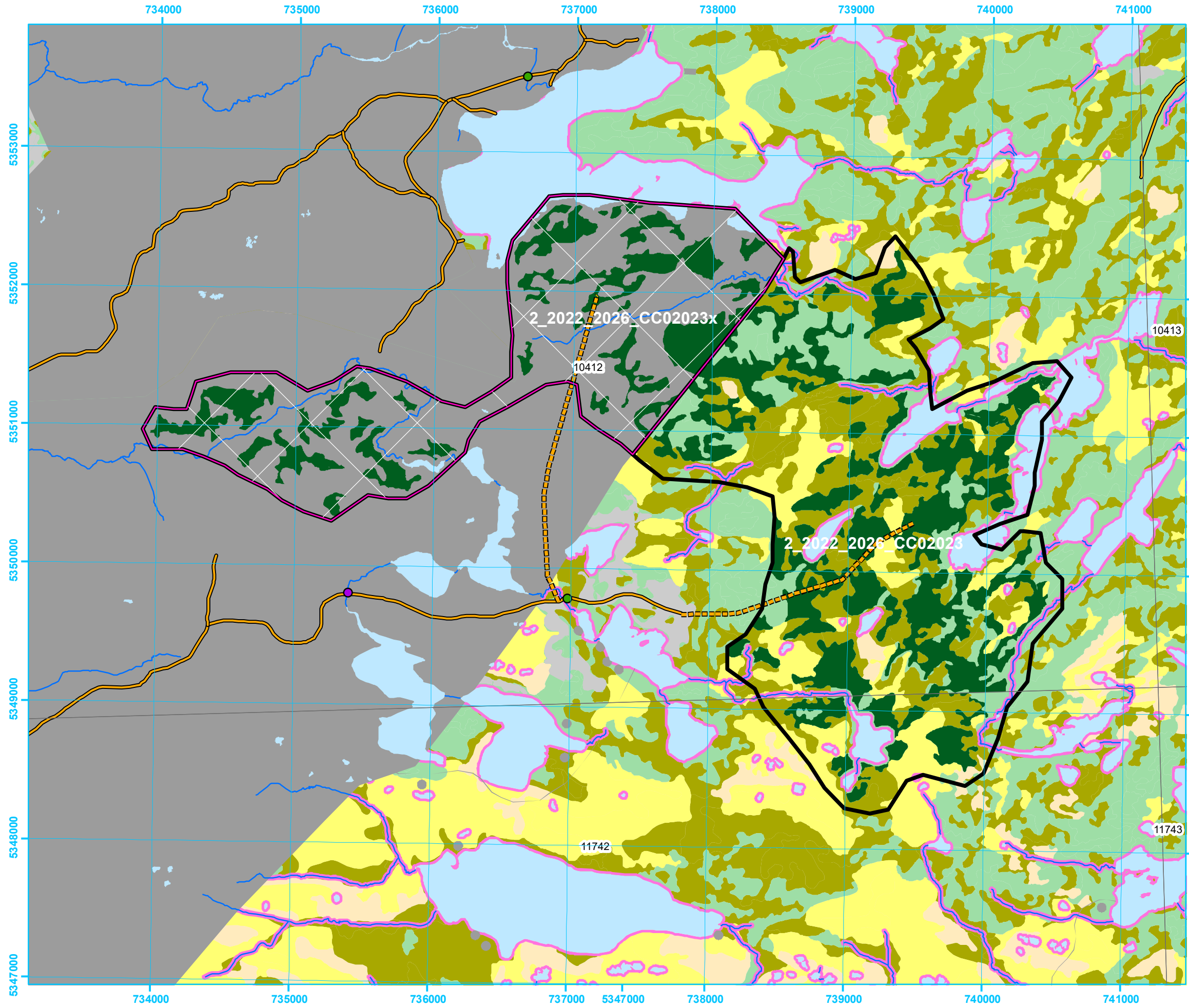
-  Proposed Silviculture
-  Proposed Road
-  FYOP Harvestable
-  Recent Cut

Basemap Features

-  Bridge
-  Culvert
-  Open Arch
-  Public Road
-  Resource Road
-  Stream
-  Water Body
-  Productive Forest
-  Bog
-  Scrub
-  Other Non-forest

Restrictions

-  Protected Water Supply
-  Caribou Core Areas
-  Regulatory
-  No Cut Buffer
-  Agricultural Area of Interest



**Five Year Operating Plan: 2022 - 2026
Commercial Harvest
Plan Map**

Planning Zone : 2
FMD: 02

Operating Area No.: CC02002
Name: Hatchet Cove

DRAFT

For block information and statistics,
refer to Cover Page.






Plan Features

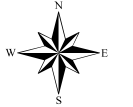
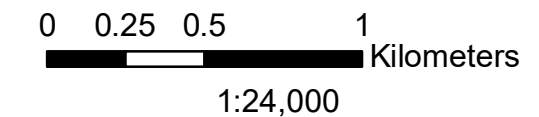
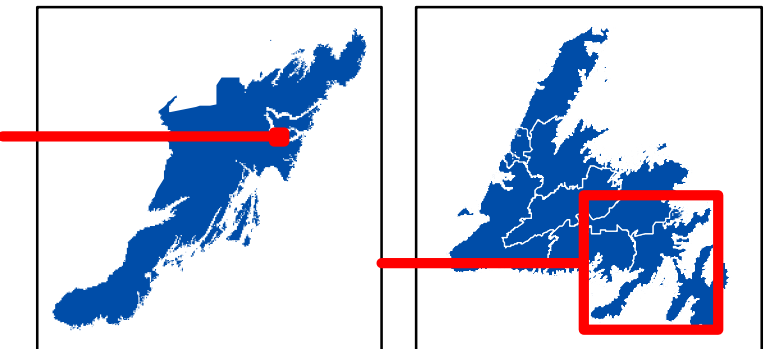
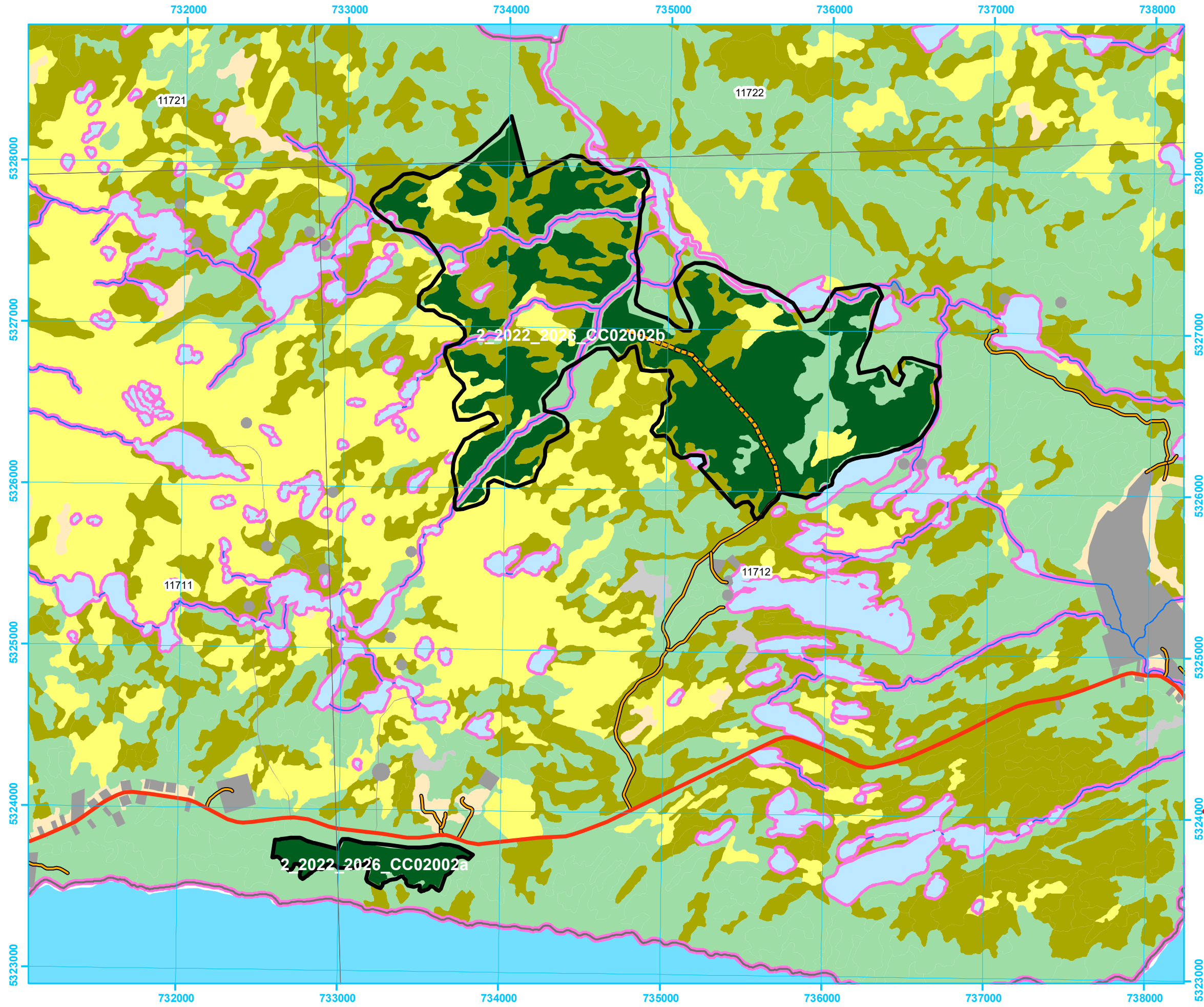
-  Proposed Silviculture
-  Proposed Road
-  FYOP Harvestable
-  Recent Cut

Basemap Features

-  Bridge
-  Culvert
-  Open Arch
-  Public Road
-  Resource Road
-  Stream
-  Water Body
-  Productive Forest
-  Bog
-  Scrub
-  Other Non-forest

Restrictions

-  Protected Water Supply
-  Caribou Core Areas
-  Regulatory
-  No Cut Buffer
-  Agricultural Area of Interest



**Five Year Operating Plan: 2022 - 2026
Commercial Harvest
Plan Map**

Planning Zone : 2
FMD: 02

Operating Area No.: CC02006
Name: Hickman's Harbour Road

DRAFT

For block information and statistics,
refer to Cover Page.






Plan Features

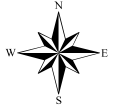
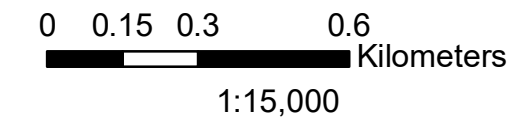
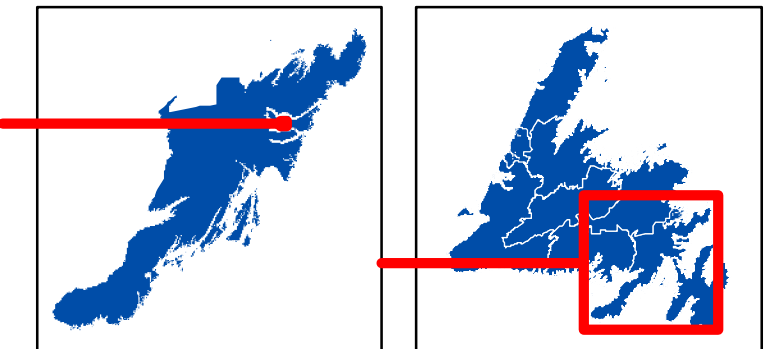
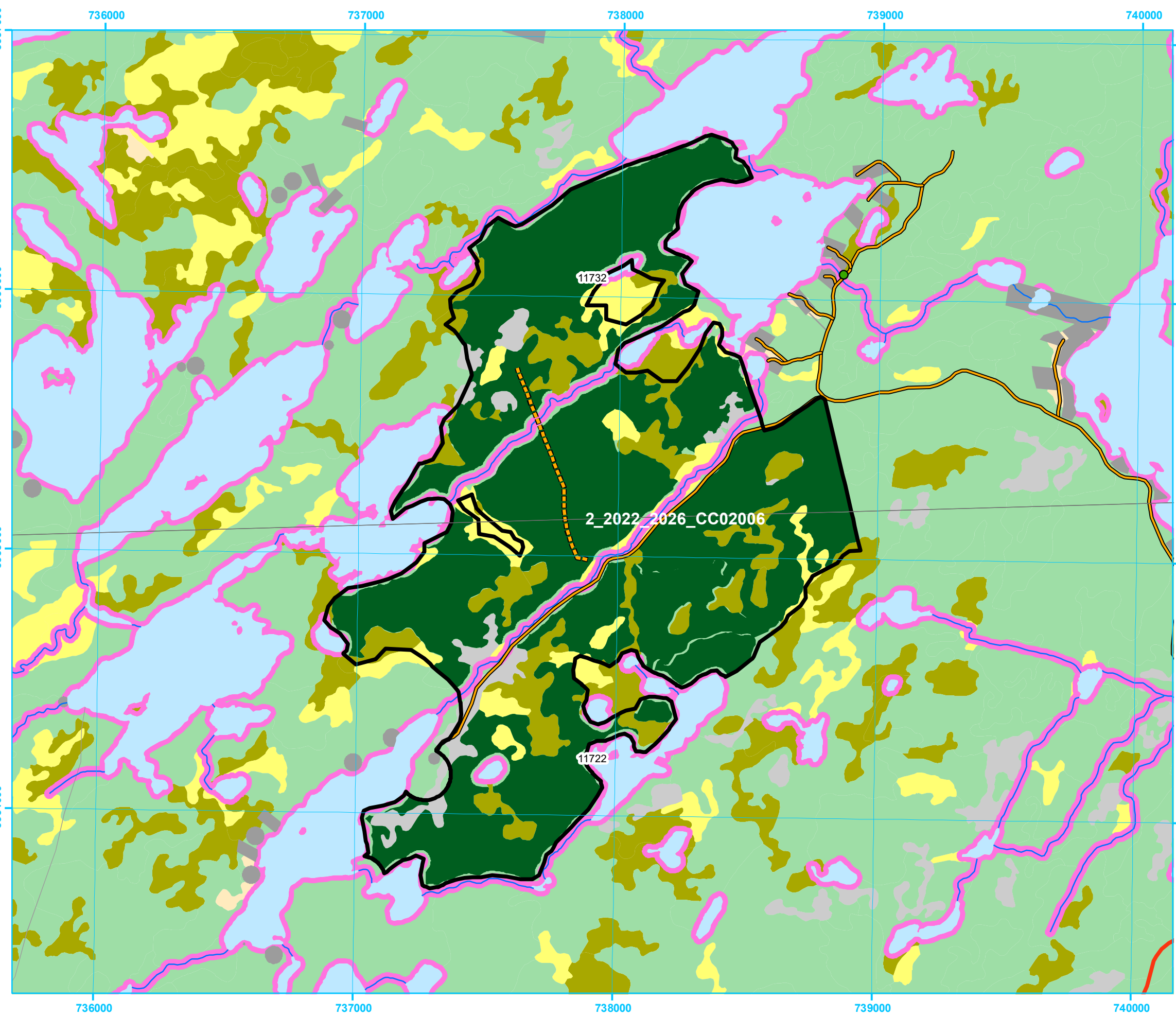
-  Proposed Silviculture
-  Proposed Road
-  FYOP Harvestable
-  Recent Cut

Basemap Features

-  Bridge
-  Culvert
-  Open Arch
-  Public Road
-  Resource Road
-  Stream
-  Water Body
-  Productive Forest
-  Bog
-  Scrub
-  Other Non-forest

Restrictions

-  Protected Water Supply
-  Caribou Core Areas
-  Regulatory
-  No Cut Buffer
-  Agricultural Area of Interest



**Five Year Operating Plan: 2022 - 2026
Commercial Harvest
Plan Map**

Planning Zone : 2
FMD: 02

Operating Area No.: CC02030
Name: Island Pond

DRAFT

For block information and statistics,
refer to Cover Page.






Plan Features

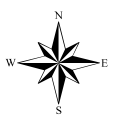

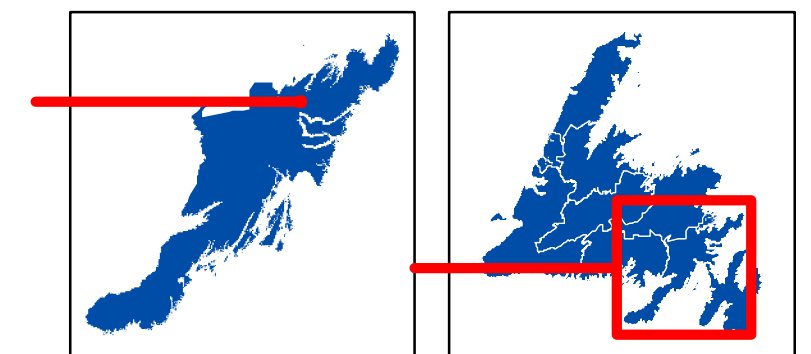
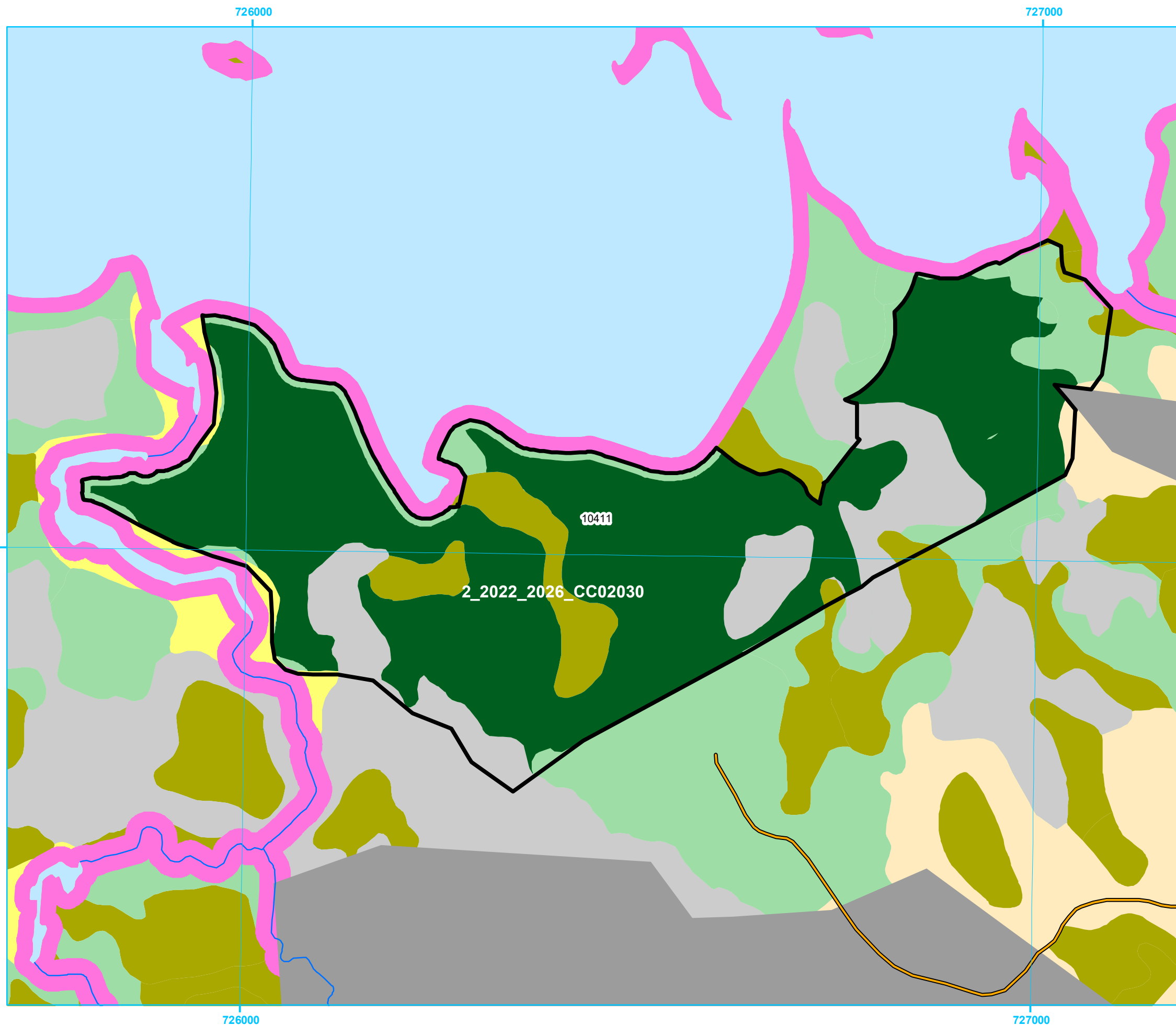
-  Proposed Silviculture
-  Proposed Road
-  FYOP Harvestable
-  Recent Cut

Basemap Features

-  Bridge
-  Culvert
-  Open Arch
-  Public Road
-  Resource Road
-  Stream
-  Water Body
-  Productive Forest
-  Bog
-  Scrub
-  Other Non-forest

Restrictions

-  Protected Water Supply
-  Caribou Core Areas
-  Regulatory
-  No Cut Buffer
-  Agricultural Area of Interest



**Five Year Operating Plan: 2022 - 2026
Commercial Harvest
Plan Map**

Planning Zone : 2
FMD: 02

Operating Area No.: CC02024
Name: Jack's Pond

DRAFT

For block information and statistics,
refer to Cover Page.






Plan Features

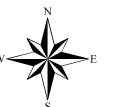
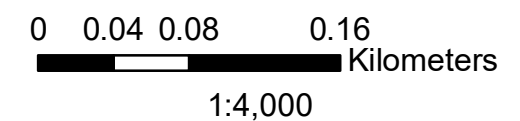
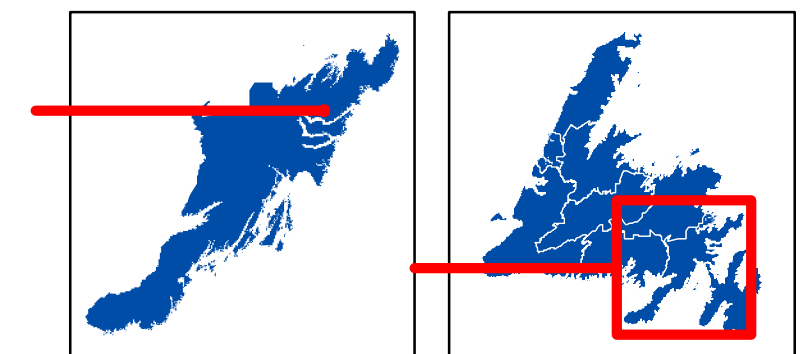
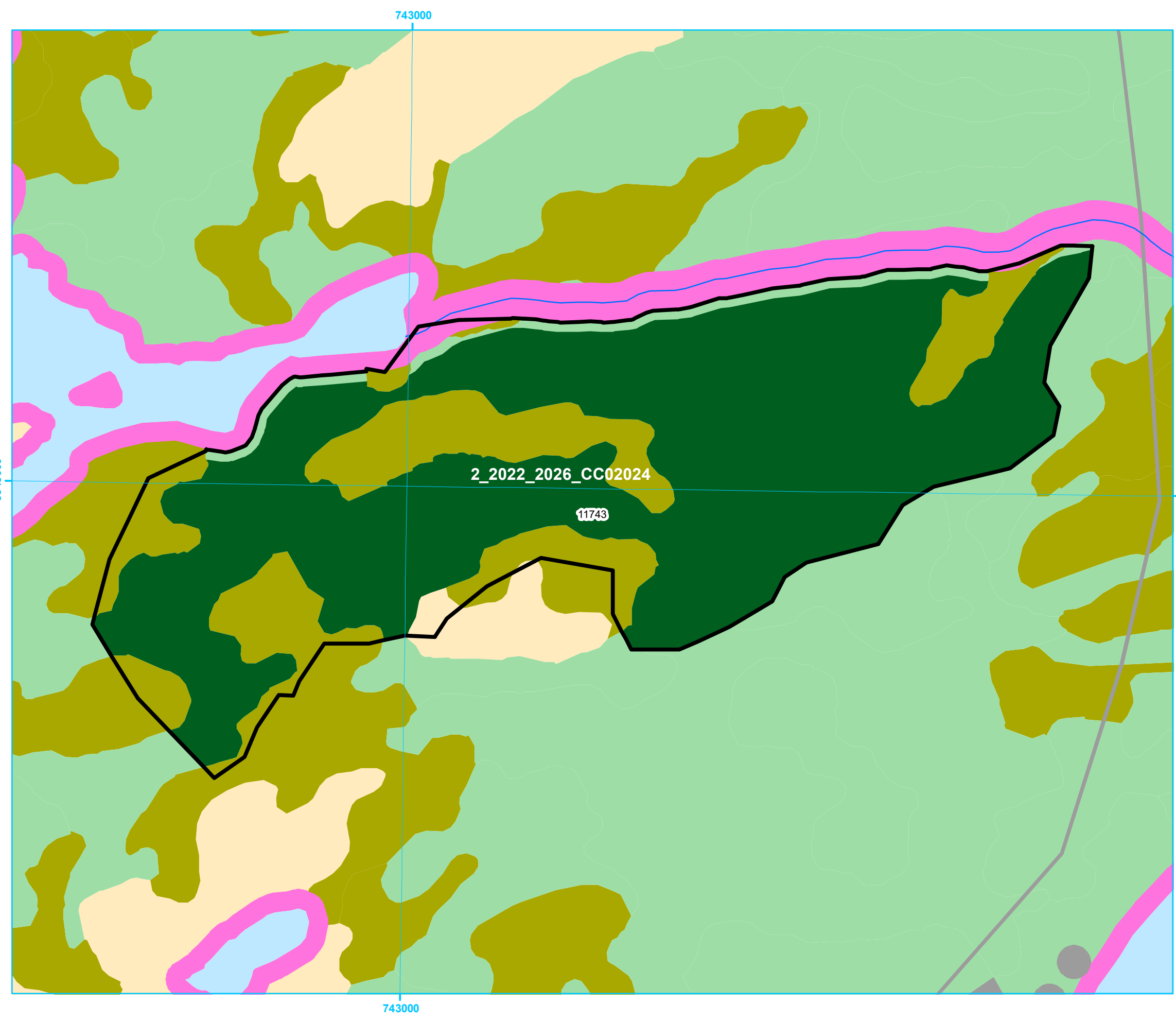
-  Proposed Silviculture
-  Proposed Road
-  FYOP Harvestable
-  Recent Cut

Basemap Features

-  Bridge
-  Culvert
-  Open Arch
-  Public Road
-  Resource Road
-  Stream
-  Water Body
-  Productive Forest
-  Bog
-  Scrub
-  Other Non-forest

Restrictions

-  Protected Water Supply
-  Caribou Core Areas
-  Regulatory
-  No Cut Buffer
-  Agricultural Area of Interest



**Five Year Operating Plan: 2022 - 2026
Commercial Harvest
Plan Map**

Planning Zone : 2
FMD: 02

Operating Area No.: CC02020
Name: Muddy Hole Brook

DRAFT

For block information and statistics,
refer to Cover Page.






Plan Features

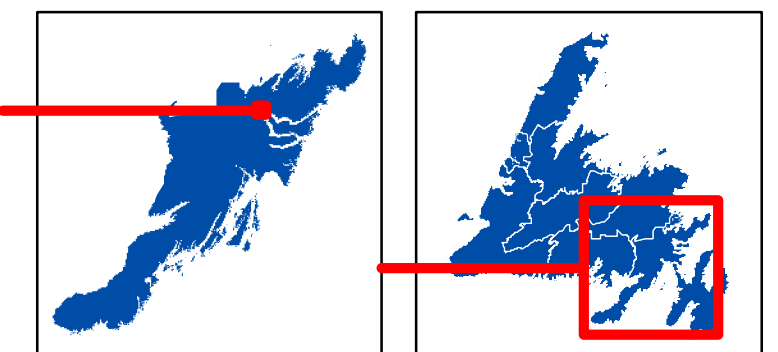
-  Proposed Silviculture
-  Proposed Road
-  FYOP Harvestable
-  Recent Cut

Basemap Features

-  Bridge
-  Culvert
-  Open Arch
-  Public Road
-  Resource Road
-  Stream
-  Water Body
-  Productive Forest
-  Bog
-  Scrub
-  Other Non-forest

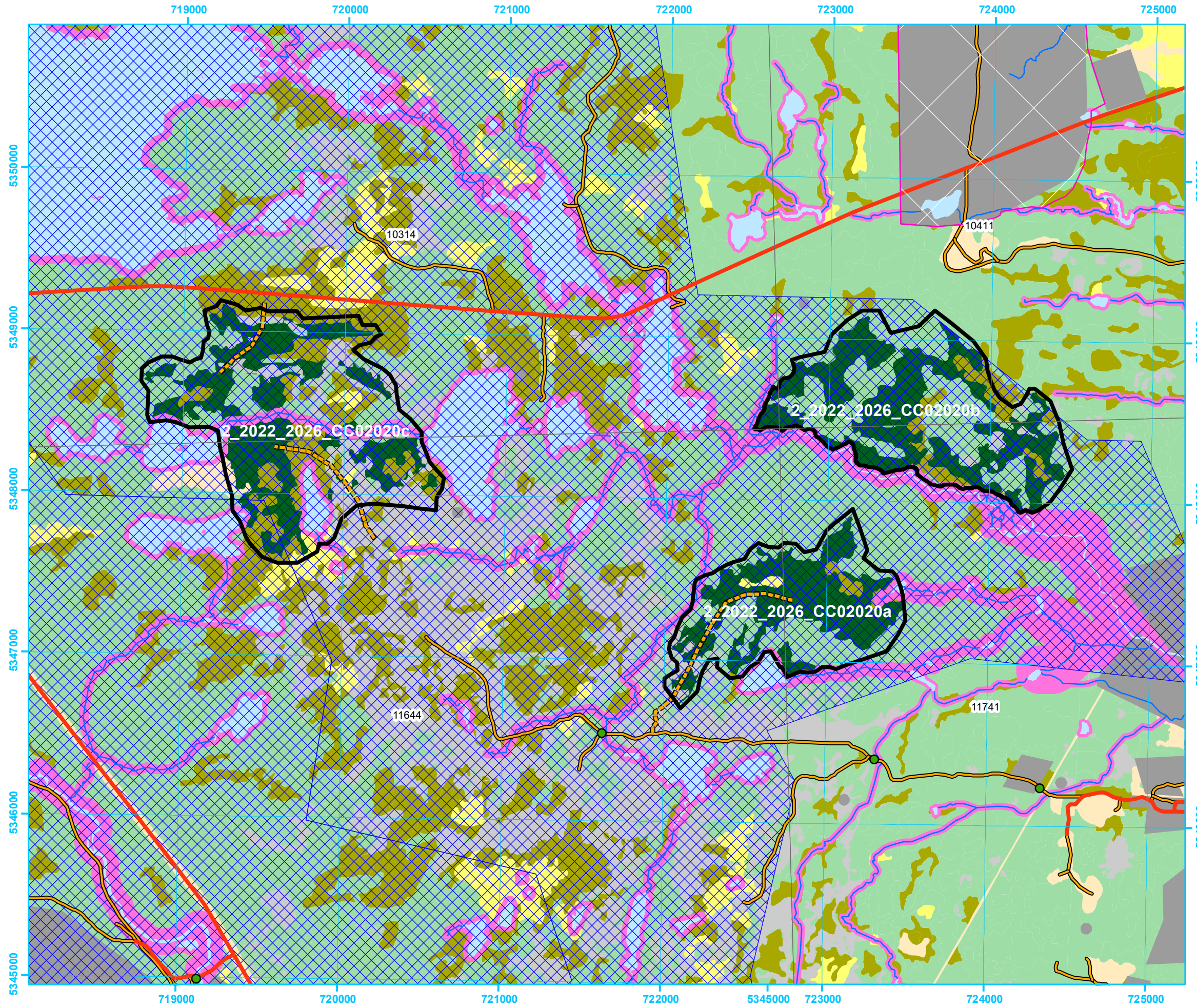
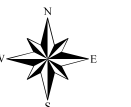
Restrictions

-  Protected Water Supply
-  Caribou Core Areas
-  Regulatory
-  No Cut Buffer
-  Agricultural Area of Interest



0 0.25 0.5 1 Kilometers

1:24,000



**Five Year Operating Plan: 2022 - 2026
Commercial Harvest
Plan Map**

Planning Zone : 2
FMD: 02

Operating Area No.: CC02036
Name: New Country

DRAFT

For block information and statistics,
refer to Cover Page.






Plan Features

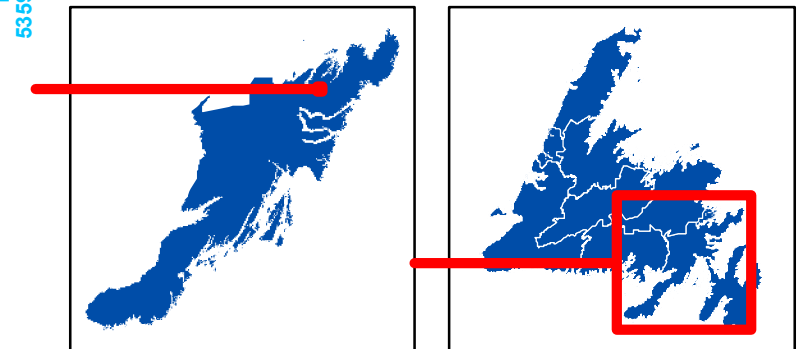
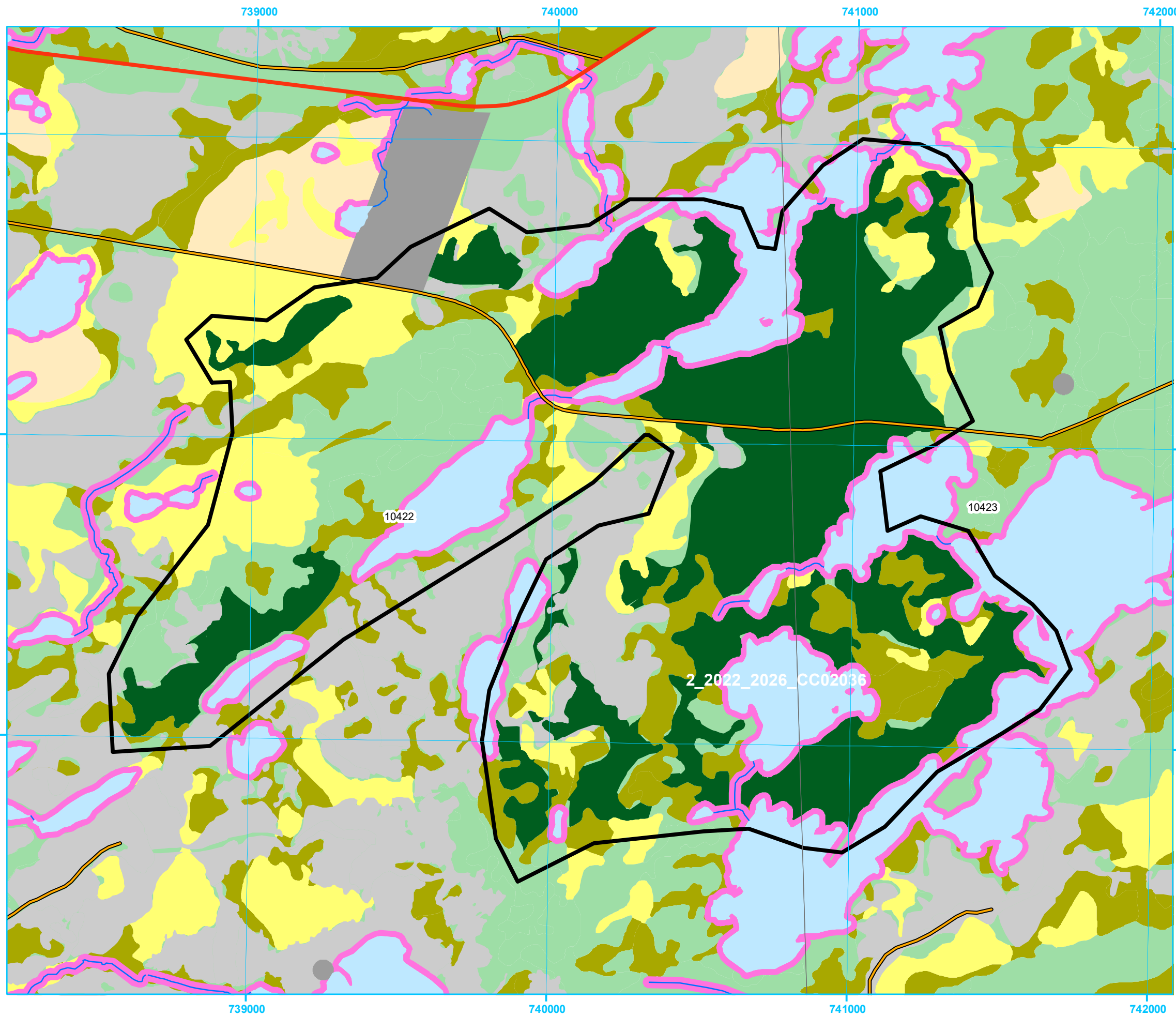
-  Proposed Silviculture
-  Proposed Road
-  FYOP Harvestable
-  Recent Cut

Basemap Features

-  Bridge
-  Culvert
-  Open Arch
-  Public Road
-  Resource Road
-  Stream
-  Water Body
-  Productive Forest
-  Bog
-  Scrub
-  Other Non-forest

Restrictions

-  Protected Water Supply
-  Caribou Core Areas
-  Regulatory
-  No Cut Buffer
-  Agricultural Area of Interest



**Five Year Operating Plan: 2022 - 2026
Commercial Harvest
Plan Map**

Planning Zone : 2
FMD: 02

Operating Area No.: CC02032
Name: North Brook

DRAFT

For block information and statistics,
refer to Cover Page.






Plan Features

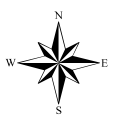
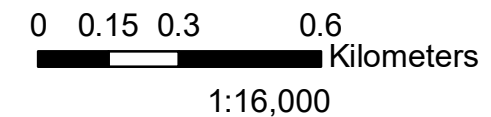
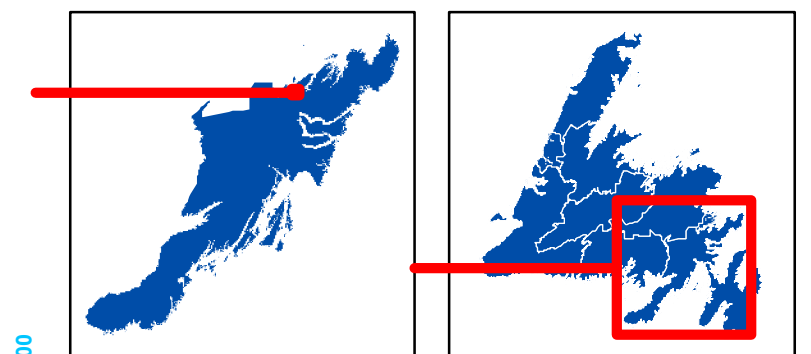
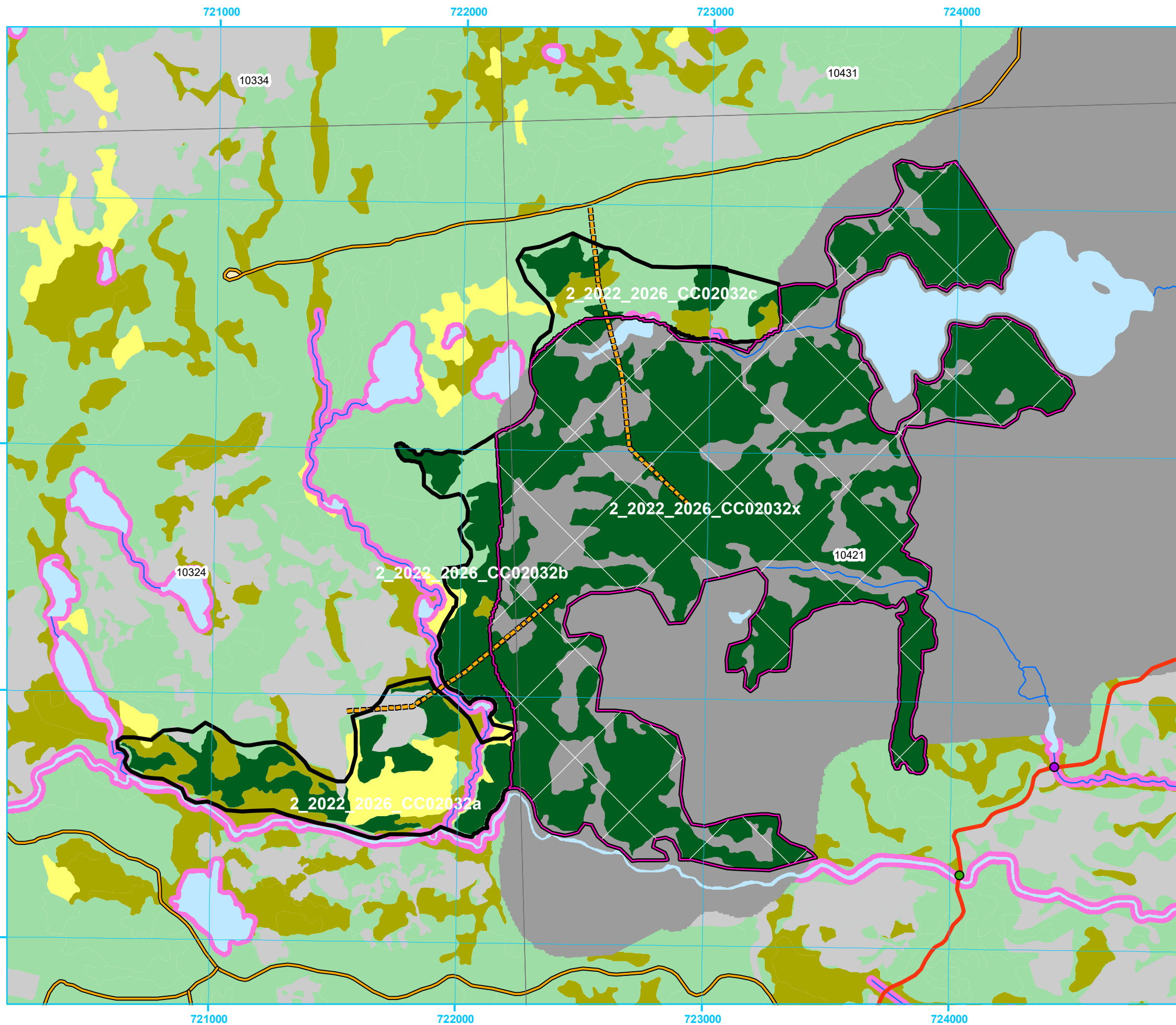
-  Proposed Silviculture
-  Proposed Road
-  FYOP Harvestable
-  Recent Cut

Basemap Features

-  Bridge
-  Culvert
-  Open Arch
-  Public Road
-  Resource Road
-  Stream
-  Water Body
-  Productive Forest
-  Bog
-  Scrub
-  Other Non-forest

Restrictions

-  Protected Water Supply
-  Caribou Core Areas
-  Regulatory
-  No Cut Buffer
-  Agricultural Area of Interest



**Five Year Operating Plan: 2022 - 2026
Commercial Harvest
Plan Map**

Planning Zone : 2
FMD: 02

Operating Area No.: CC02008
Name: North West Brook

DRAFT

For block information and statistics,
refer to Cover Page.






Plan Features

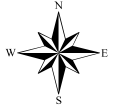
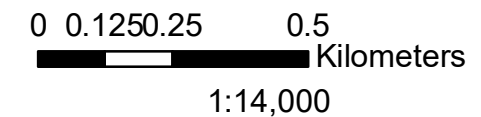
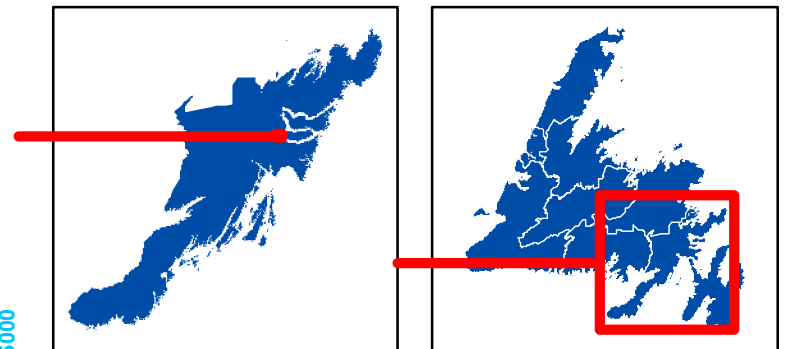
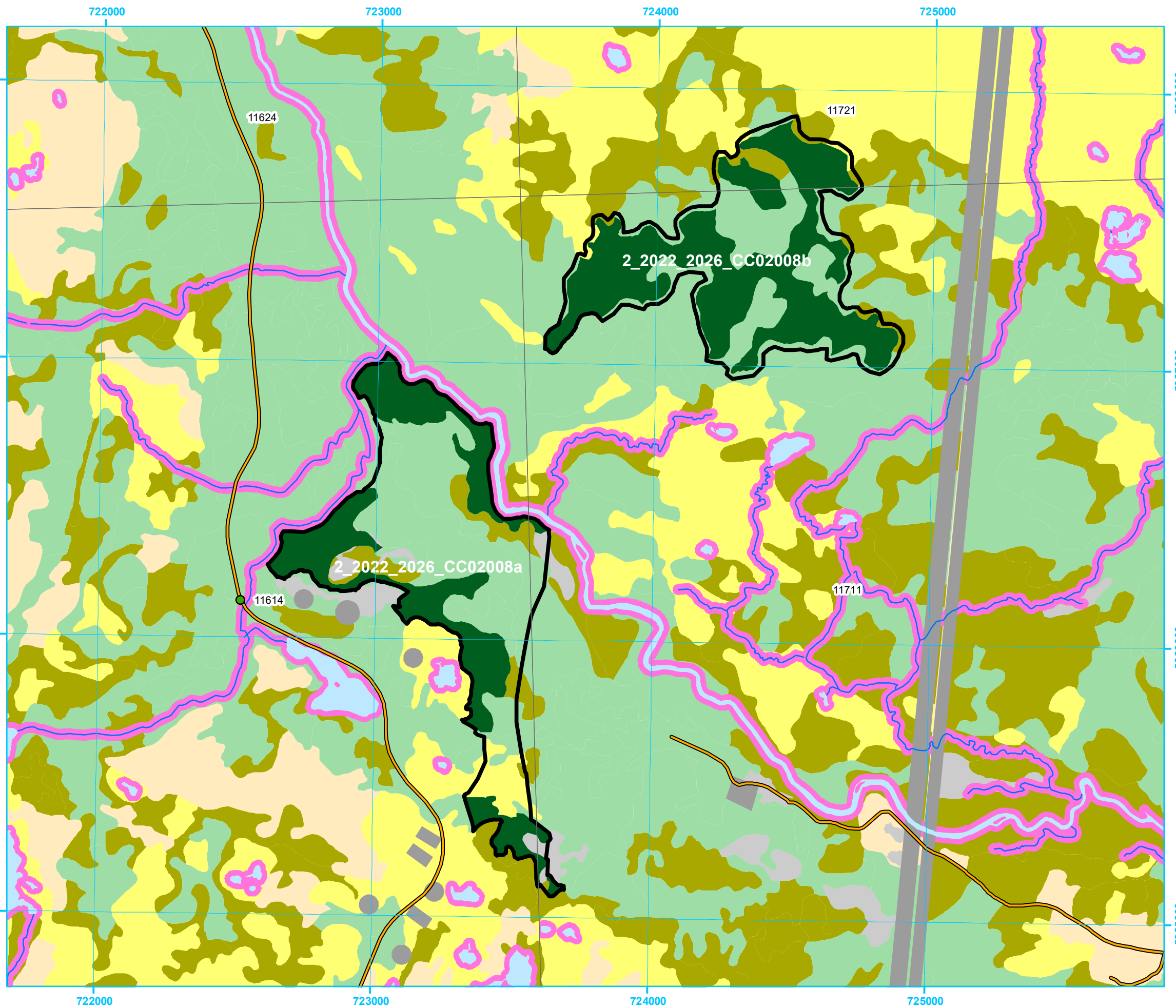
-  Proposed Silviculture
-  FYOP Harvestable
-  Proposed Road
-  Recent Cut

Basemap Features

-  Bridge
-  Culvert
-  Open Arch
-  Public Road
-  Resource Road
-  Stream
-  Water Body
-  Productive Forest
-  Bog
-  Scrub
-  Other Non-forest

Restrictions

-  Protected Water Supply
-  Caribou Core Areas
-  Regulatory
-  No Cut Buffer
-  Agricultural Area of Interest



**Five Year Operating Plan: 2022 - 2026
Commercial Harvest
Plan Map**

Planning Zone : 2
FMD: 02

Operating Area No.: CC02025
Name: Nut Cove

DRAFT

For block information and statistics,
refer to Cover Page.






Plan Features

-  Proposed Silviculture
-  Proposed Road
-  FYOP Harvestable
-  Recent Cut

Basemap Features

-  Bridge
-  Culvert
-  Open Arch
-  Public Road
-  Resource Road
-  Stream
-  Water Body
-  Productive Forest
-  Bog
-  Scrub
-  Other Non-forest

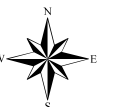
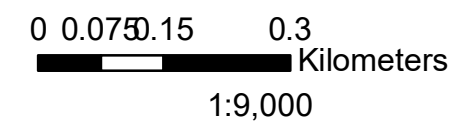
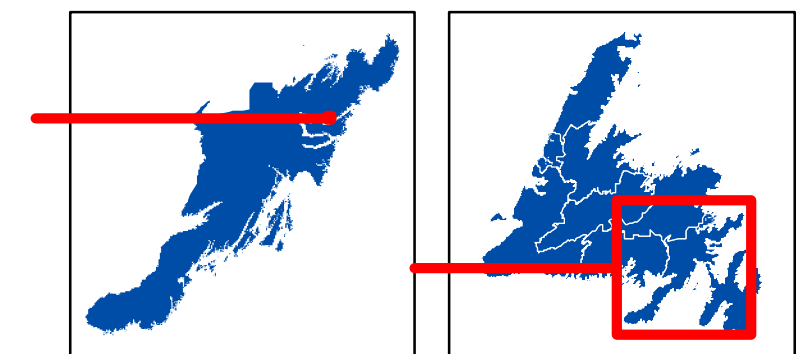
Restrictions

-  Protected Water Supply
-  Caribou Core Areas
-  Regulatory
-  No Cut Buffer
-  Agricultural Area of Interest

2_2022_2026_CC02025

11743

11733



Five Year Operating Plan: 2022 - 2026
Commercial Harvest
Plan Map

Planning Zone : 2
FMD: 02

Operating Area No.: CC02051
Name: Plate Cove Access Road

DRAFT

For block information and statistics,
refer to Cover Page.

Plan Features

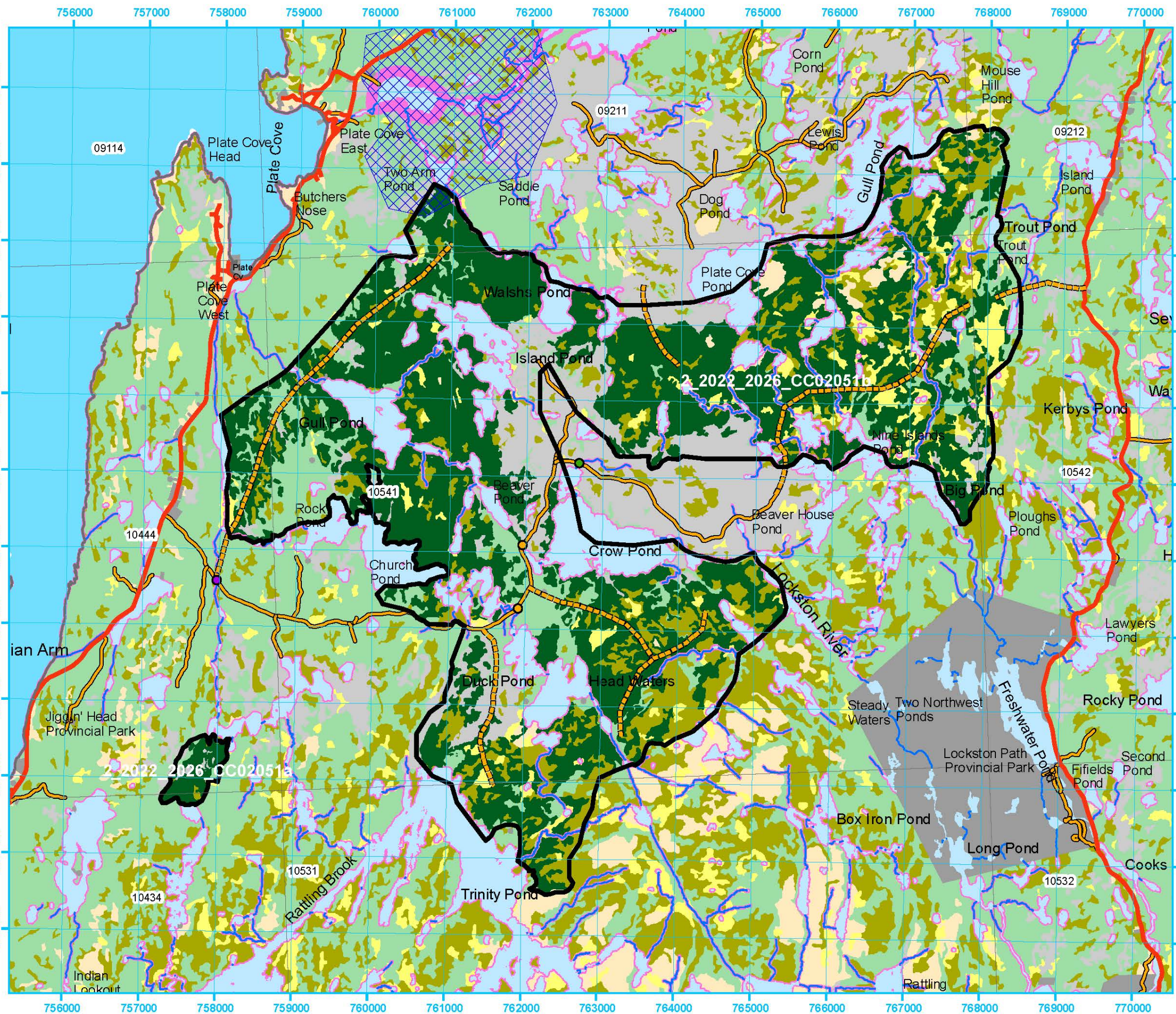


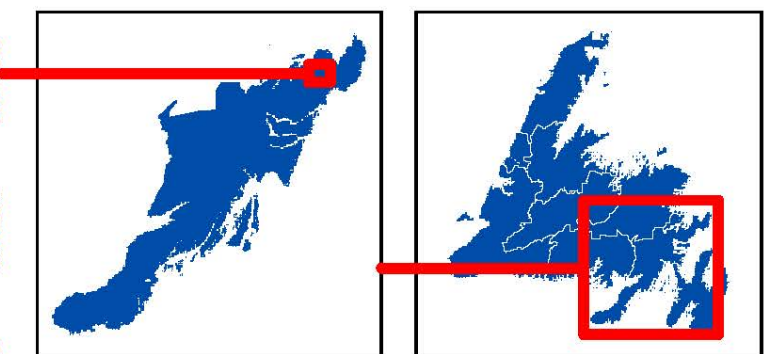
- Proposed Silviculture
- FYOP Harvestable
- Proposed Road
- Recent Cut

Basemap Features

- Bridge
- Culvert
- Open Arch
- Public Road
- Resource Road
- Stream
- Water Body
- Productive Forest
- Bog
- Scrub
- Other Non-forest

Restrictions

- Protected Water Supply
- Caribou Core Areas
- Regulatory
- No Cut Buffer
- Agricultural Area of Interest



**Five Year Operating Plan: 2022 - 2026
Commercial Harvest
Plan Map**

Planning Zone : 2
FMD: 02

Operating Area No.: CC02015
Name: Port Blandford Access Road

DRAFT

For block information and statistics,
refer to Cover Page.






Plan Features

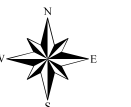
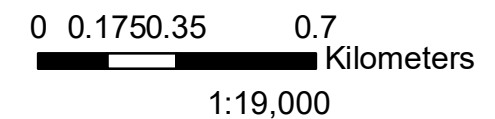
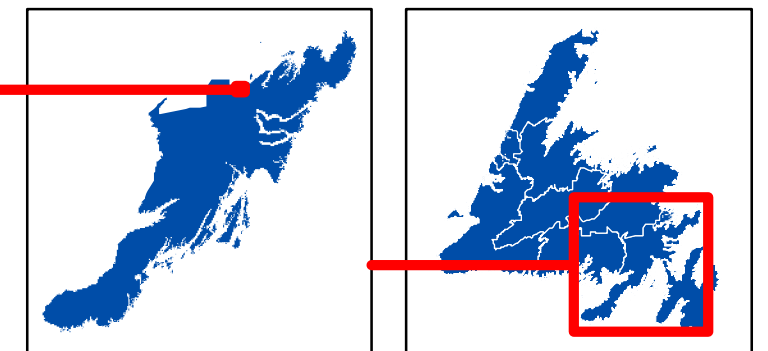
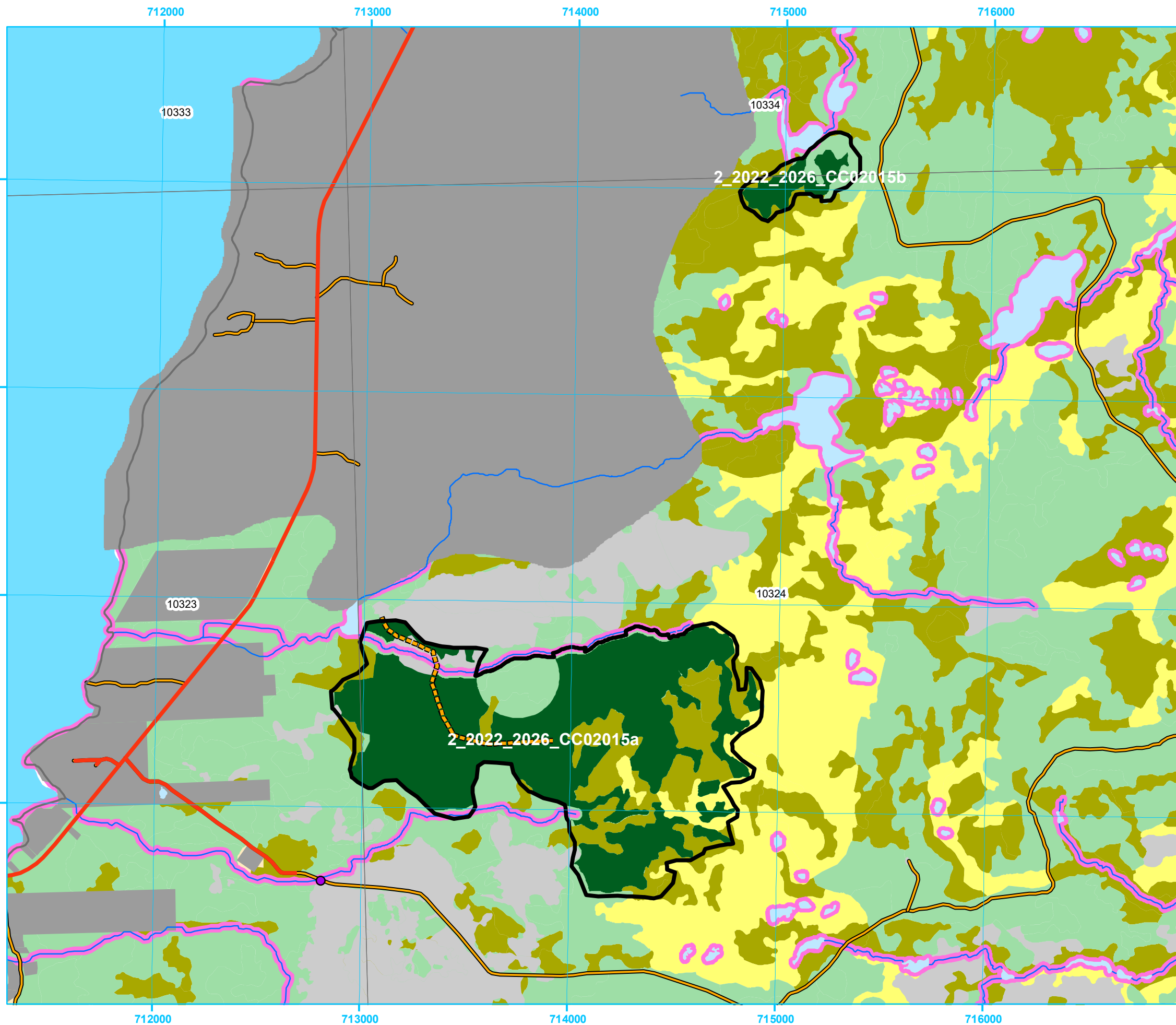
-  Proposed Silviculture
-  Proposed Road
-  FYOP Harvestable
-  Recent Cut

Basemap Features

-  Bridge
-  Culvert
-  Open Arch
-  Public Road
-  Resource Road
-  Stream
-  Water Body
-  Productive Forest
-  Bog
-  Scrub
-  Other Non-forest

Restrictions

-  Protected Water Supply
-  Caribou Core Areas
-  Regulatory
-  No Cut Buffer
-  Agricultural Area of Interest



**Five Year Operating Plan: 2022 - 2026
Commercial Harvest
Plan Map**

Planning Zone : 2
FMD: 02

Operating Area No.: CC02043
Name: Portland

DRAFT

For block information and statistics,
refer to Cover Page.






Plan Features

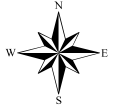
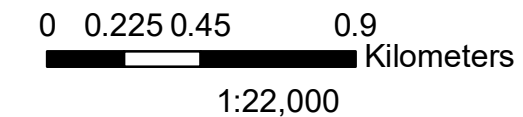
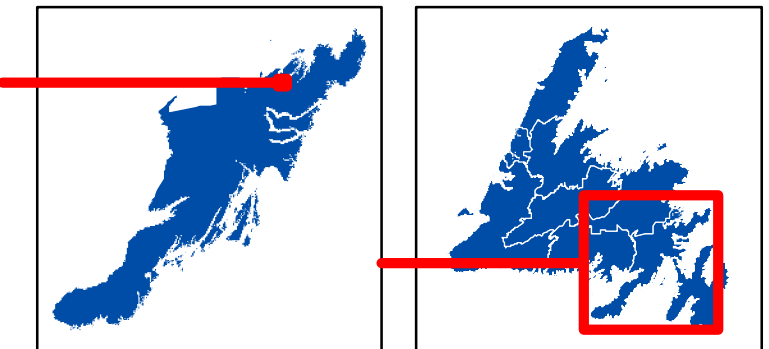
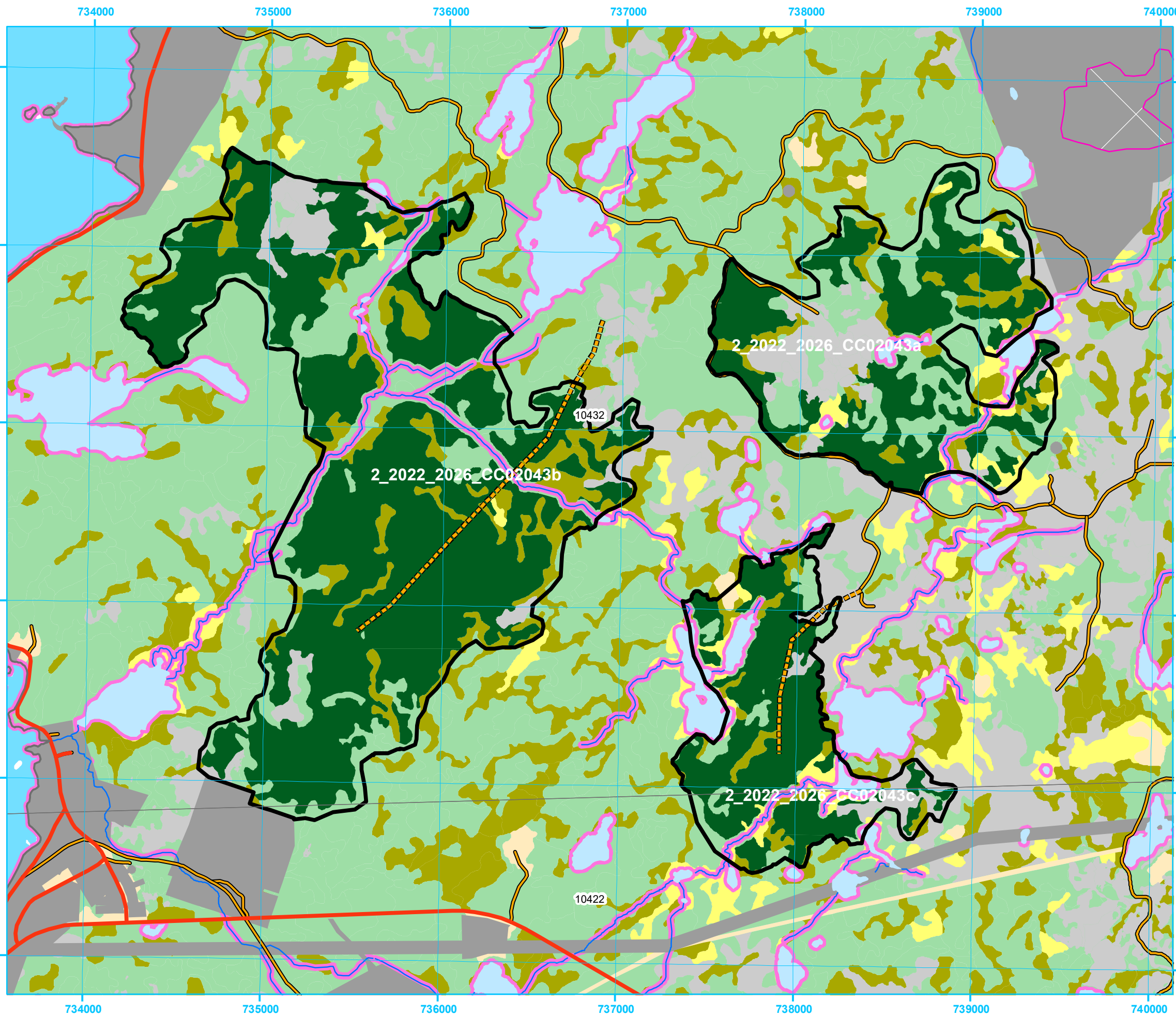
-  Proposed Silviculture
-  Proposed Road
-  FYOP Harvestable
-  Recent Cut

Basemap Features

-  Bridge
-  Culvert
-  Open Arch
-  Public Road
-  Resource Road
-  Stream
-  Water Body
-  Productive Forest
-  Bog
-  Scrub
-  Other Non-forest

Restrictions

-  Protected Water Supply
-  Caribou Core Areas
-  Regulatory
-  No Cut Buffer
-  Agricultural Area of Interest



**Five Year Operating Plan: 2022 - 2026
Commercial Harvest
Plan Map**

Planning Zone : 2
FMD: 02

Operating Area No.: CC02041
Name: Princeton Pond

DRAFT

For block information and statistics,
refer to Cover Page.






Plan Features

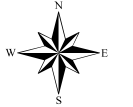
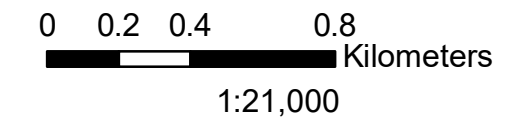
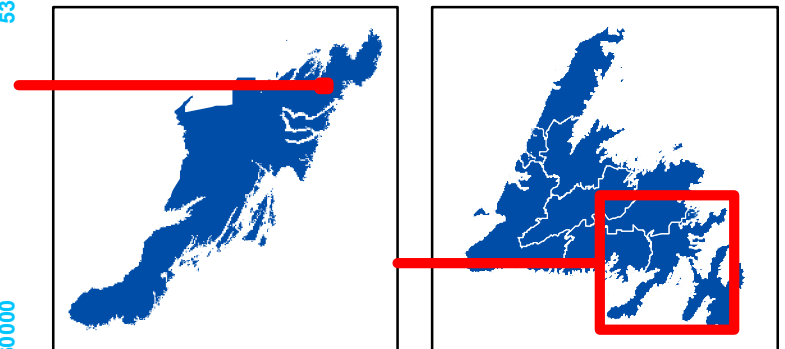
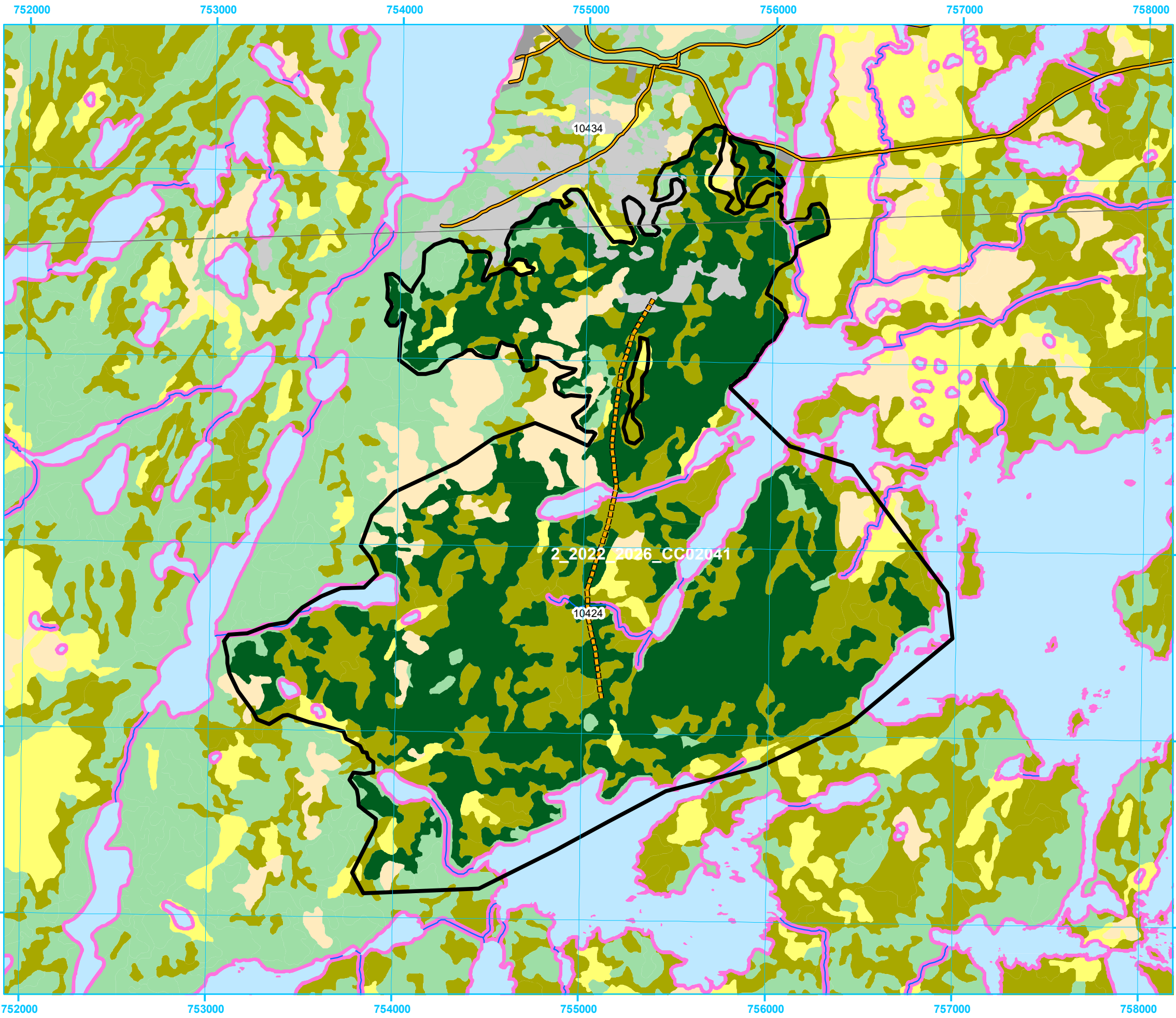
-  Proposed Silviculture
-  Proposed Road
-  FYOP Harvestable
-  Recent Cut

Basemap Features

-  Bridge
-  Culvert
-  Open Arch
-  Public Road
-  Resource Road
-  Stream
-  Water Body
-  Productive Forest
-  Bog
-  Scrub
-  Other Non-forest

Restrictions

-  Protected Water Supply
-  Caribou Core Areas
-  Regulatory
-  No Cut Buffer
-  Agricultural Area of Interest



**Five Year Operating Plan: 2022 - 2026
Commercial Harvest
Plan Map**

Planning Zone : 2
FMD: 02

Operating Area No.: CC02040
Name: Rattle Falls

DRAFT

For block information and statistics,
refer to Cover Page.






Plan Features

-  Proposed Silviculture
-  Proposed Road
-  FYOP Harvestable
-  Recent Cut

Basemap Features

-  Bridge
-  Culvert
-  Open Arch
-  Public Road
-  Resource Road
-  Stream
-  Water Body
-  Productive Forest
-  Bog
-  Scrub
-  Other Non-forest

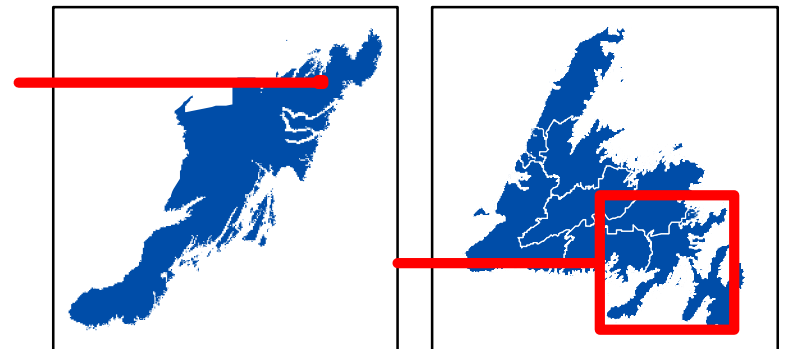
Restrictions

-  Protected Water Supply
-  Caribou Core Areas
-  Regulatory
-  No Cut Buffer
-  Agricultural Area of Interest

2_2022_2026_CC02040

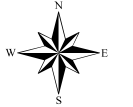
10434

10424



0 0.125 0.25 0.5
Kilometers

1:12,000



**Five Year Operating Plan: 2022 - 2026
Commercial Harvest
Plan Map**

Planning Zone : 2
FMD: 02

Operating Area No.: CC02038
Name: Rocky Pond

DRAFT

For block information and statistics,
refer to Cover Page.






Plan Features

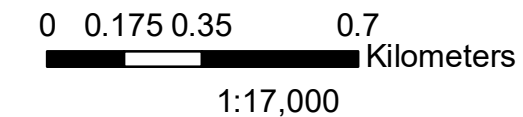
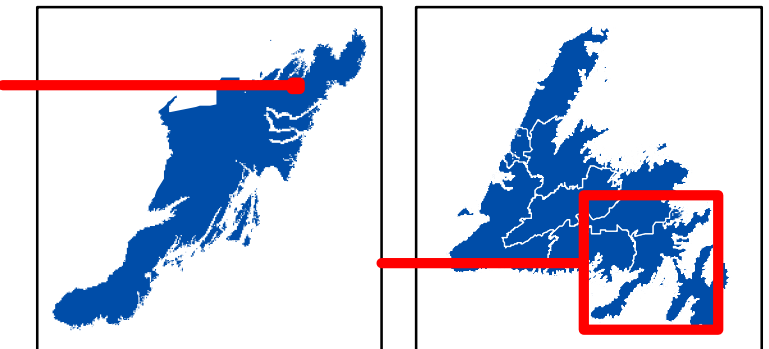
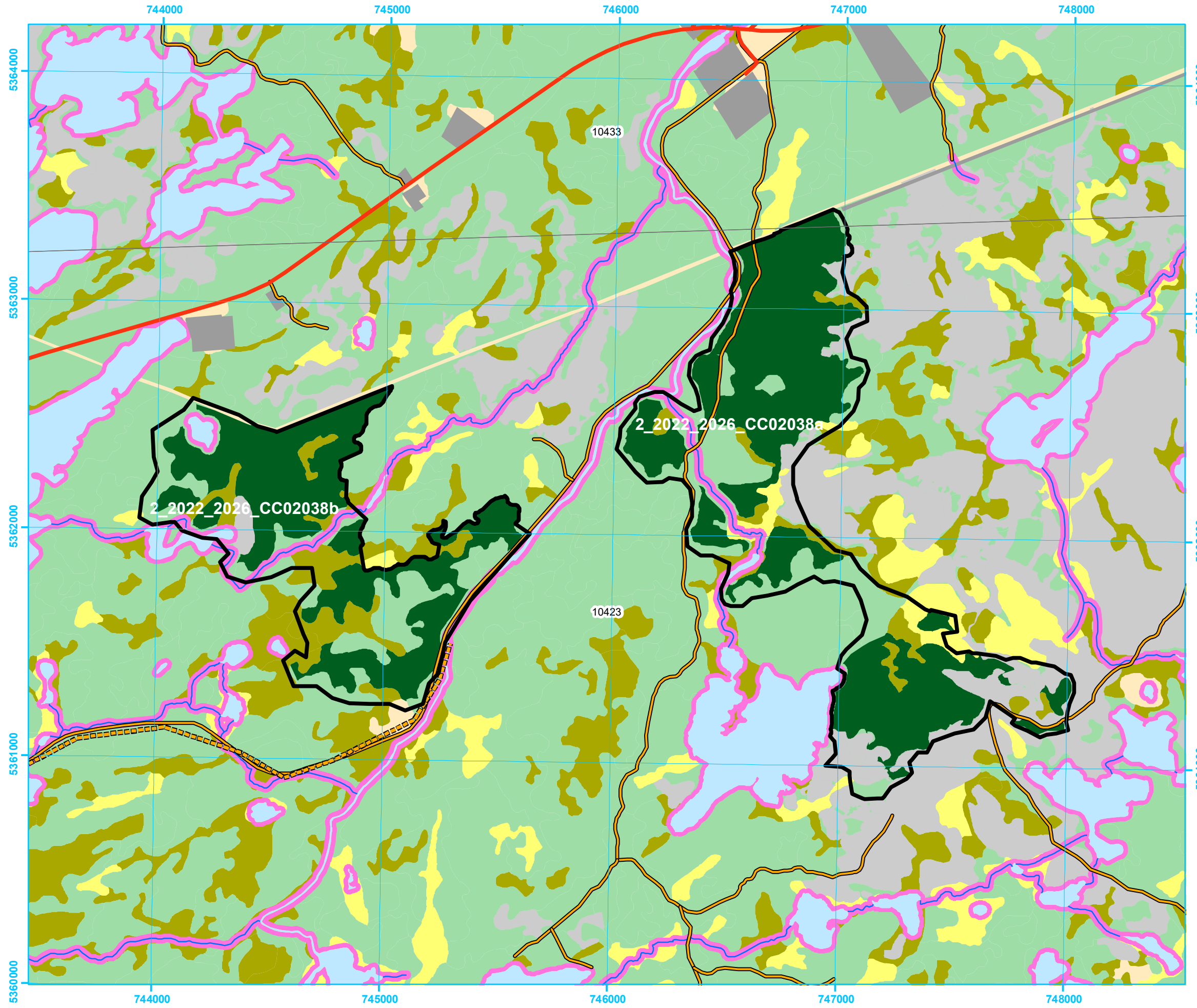
-  Proposed Silviculture
-  Proposed Road
-  FYOP Harvestable
-  Recent Cut

Basemap Features

-  Bridge
-  Culvert
-  Open Arch
-  Public Road
-  Resource Road
-  Stream
-  Water Body
-  Productive Forest
-  Bog
-  Scrub
-  Other Non-forest

Restrictions

-  Protected Water Supply
-  Caribou Core Areas
-  Regulatory
-  No Cut Buffer
-  Agricultural Area of Interest



**Five Year Operating Plan: 2022 - 2026
Commercial Harvest
Plan Map**

**Planning Zone : 2
FMD: 02**

**Operating Area No.: CC02012
Name: Shoal Harbour Pond**

DRAFT

For block information and statistics,
refer to Cover Page.


Plan Features


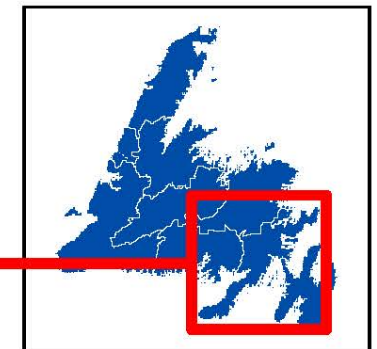
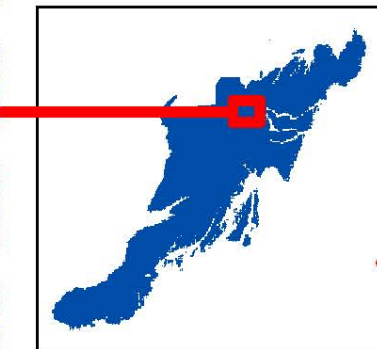
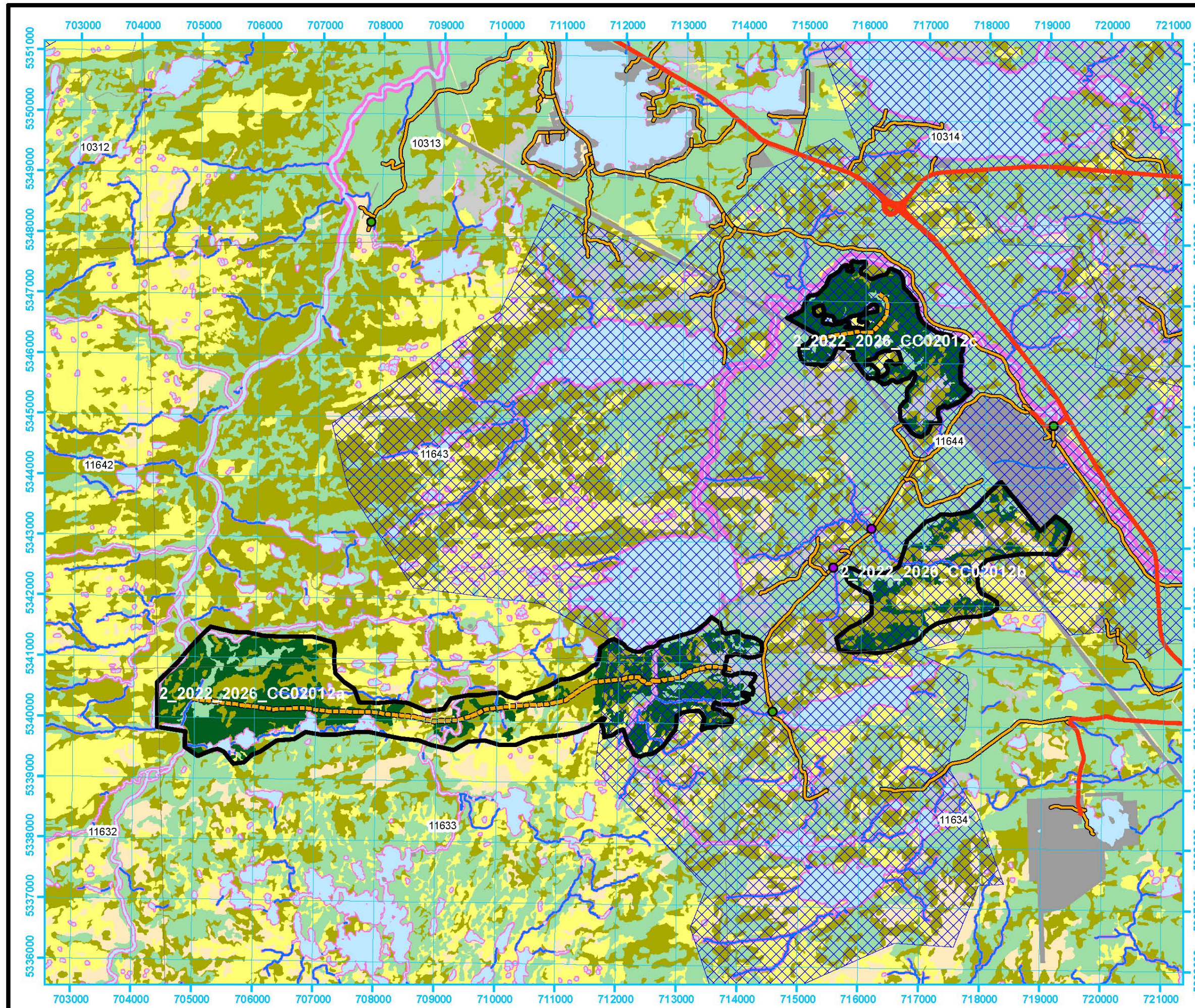
-  Proposed Silviculture
-  Proposed Road
-  FYOP Harvestable
-  Recent Cut

Basemap Features

-  Bridge
-  Culvert
-  Open Arch
-  Public Road
-  Resource Road
-  Stream
-  Water Body
-  Productive Forest
-  Bog
-  Scrub
-  Other Non-forest

Restrictions

-  Protected Water Supply
-  Caribou Core Areas
-  Regulatory
-  No Cut Buffer
-  Agricultural Area of Interest



**Five Year Operating Plan: 2022 - 2026
Commercial Harvest
Plan Map**

Planning Zone : 2
FMD: 02

Operating Area No.: CC02019
Name: Shoal Harbour Valley

DRAFT

For block information and statistics,
refer to Cover Page.






Plan Features

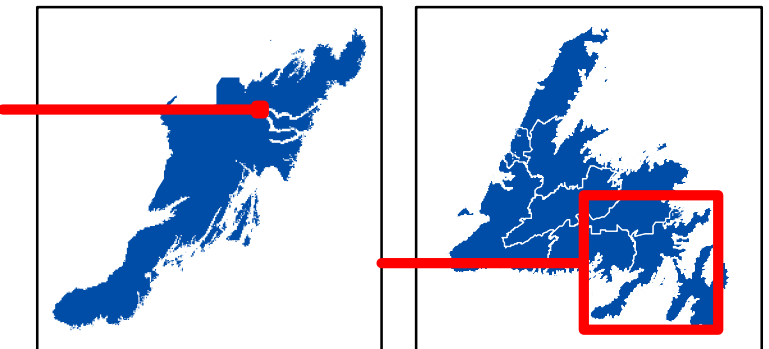
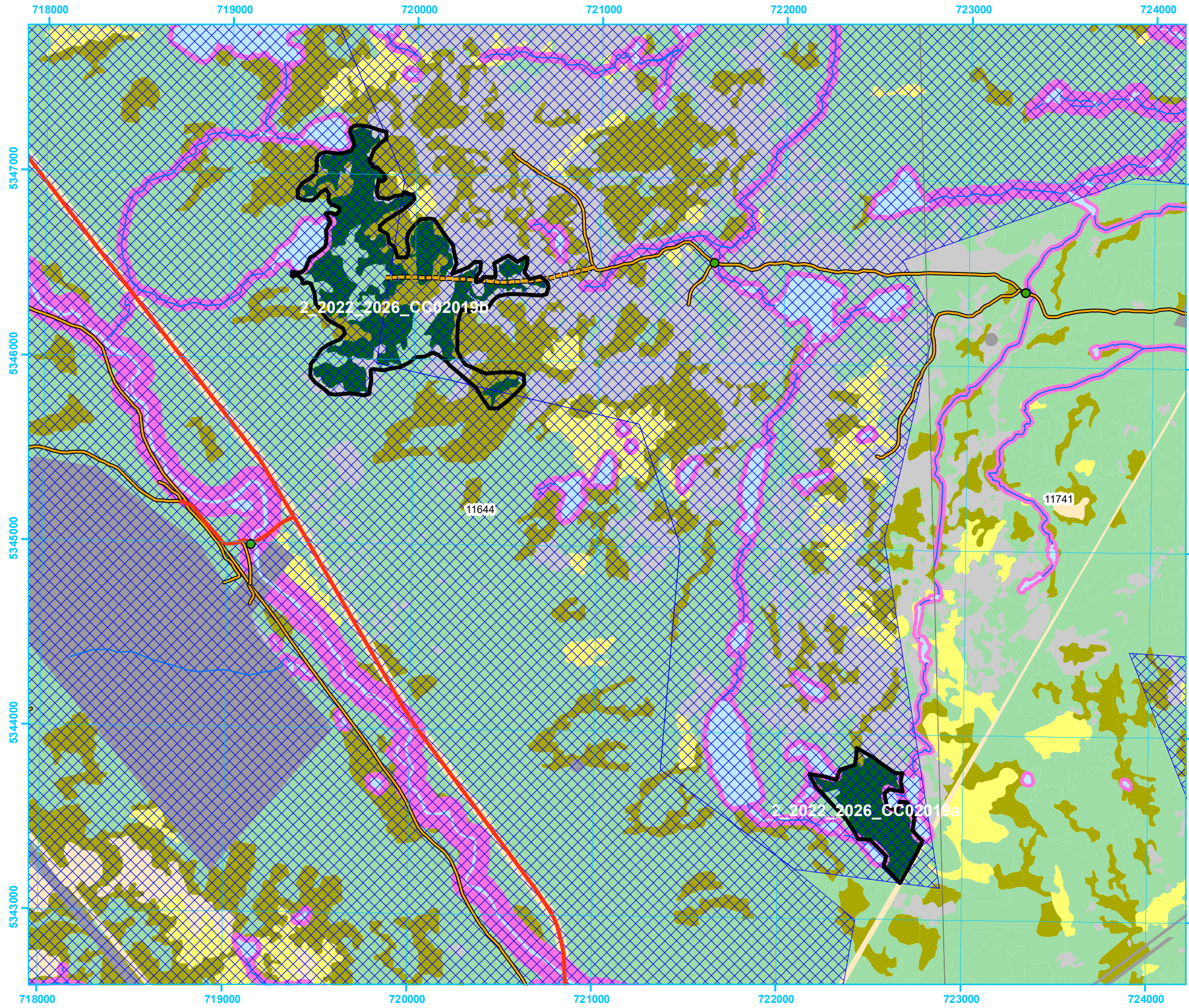
-  Proposed Silviculture
-  Proposed Road
-  FYOP Harvestable
-  Recent Cut

Basemap Features

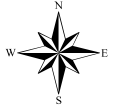
-  Bridge
-  Culvert
-  Open Arch
-  Public Road
-  Resource Road
-  Stream
-  Water Body
-  Productive Forest
-  Bog
-  Scrub
-  Other Non-forest

Restrictions

-  Protected Water Supply
-  Caribou Core Areas
-  Regulatory
-  No Cut Buffer
-  Agricultural Area of Interest



1:21,000



**Five Year Operating Plan: 2022 - 2026
Commercial Harvest
Plan Map**

Planning Zone : 2
FMD: 02

Operating Area No.: CC02004
Name: Snook's Harbour

DRAFT

For block information and statistics,
refer to Cover Page.






Plan Features

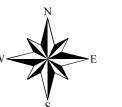

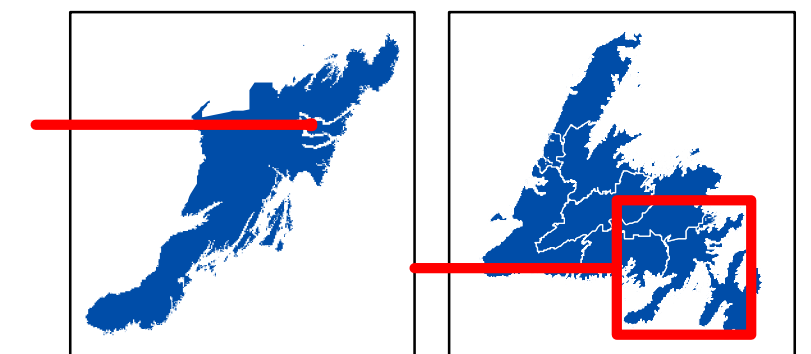
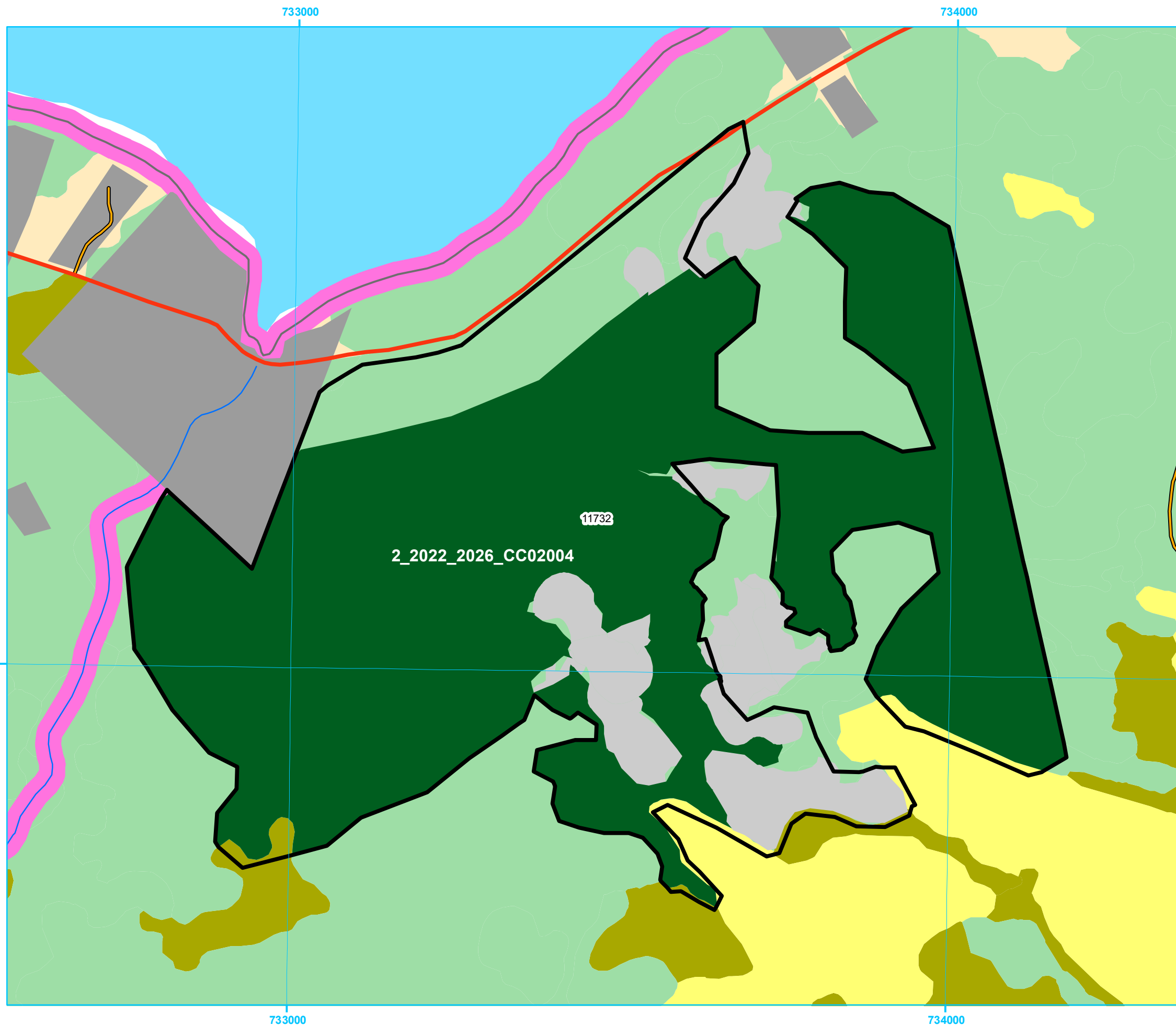
-  Proposed Silviculture
-  Proposed Road
-  FYOP Harvestable
-  Recent Cut

Basemap Features

-  Bridge
-  Culvert
-  Open Arch
-  Public Road
-  Resource Road
-  Stream
-  Water Body
-  Productive Forest
-  Bog
-  Scrub
-  Other Non-forest

Restrictions

-  Protected Water Supply
-  Caribou Core Areas
-  Regulatory
-  No Cut Buffer
-  Agricultural Area of Interest



Five Year Operating Plan: 2022 - 2026
Commercial Harvest
Plan Map

Planning Zone : 2
FMD: 02

Operating Area No.: CC02014
Name: Southwest River Valley

DRAFT

For block information and statistics,
refer to Cover Page.

Plan Features

- Proposed Silviculture
- Proposed Road
- FYOP Harvestable
- Recent Cut

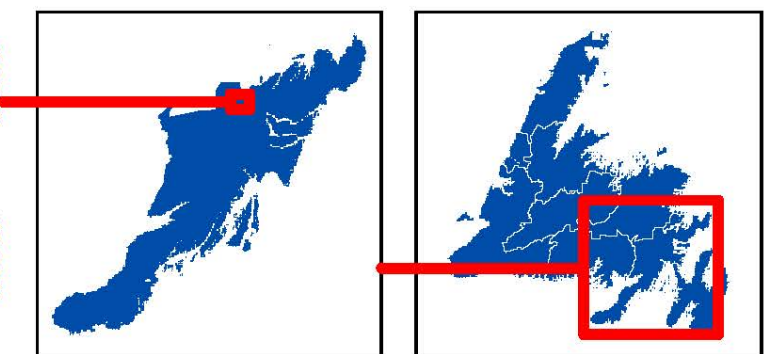
Basemap Features

- Bridge
- Culvert
- Open Arch
- Public Road
- Resource Road
- Stream
- Water Body
- Productive Forest
- Bog
- Scrub
- Other Non-forest

Restrictions


- Protected Water Supply
- Caribou Core Areas
- Regulatory
- No Cut Buffer
- Agricultural Area of Interest

2022-2026 CC02014



0 0.45 0.9 1.8 Kilometers

1:44,000



**Five Year Operating Plan: 2022 - 2026
Commercial Harvest
Plan Map**

Planning Zone : 2
FMD: 02

Operating Area No.: CC02052
Name: Stock Coved Access Road

DRAFT

For block information and statistics,
refer to Cover Page.






Plan Features

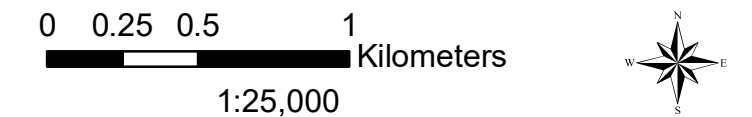
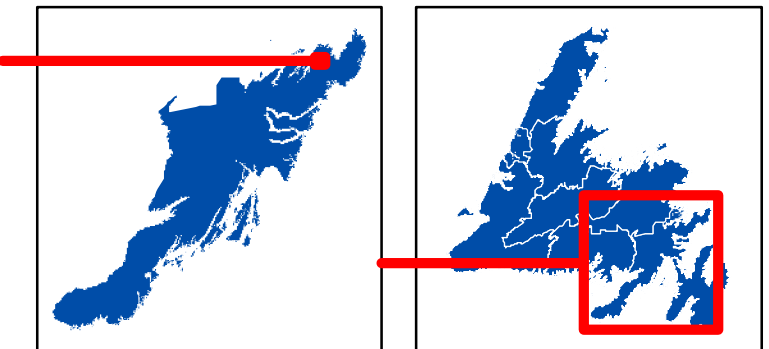
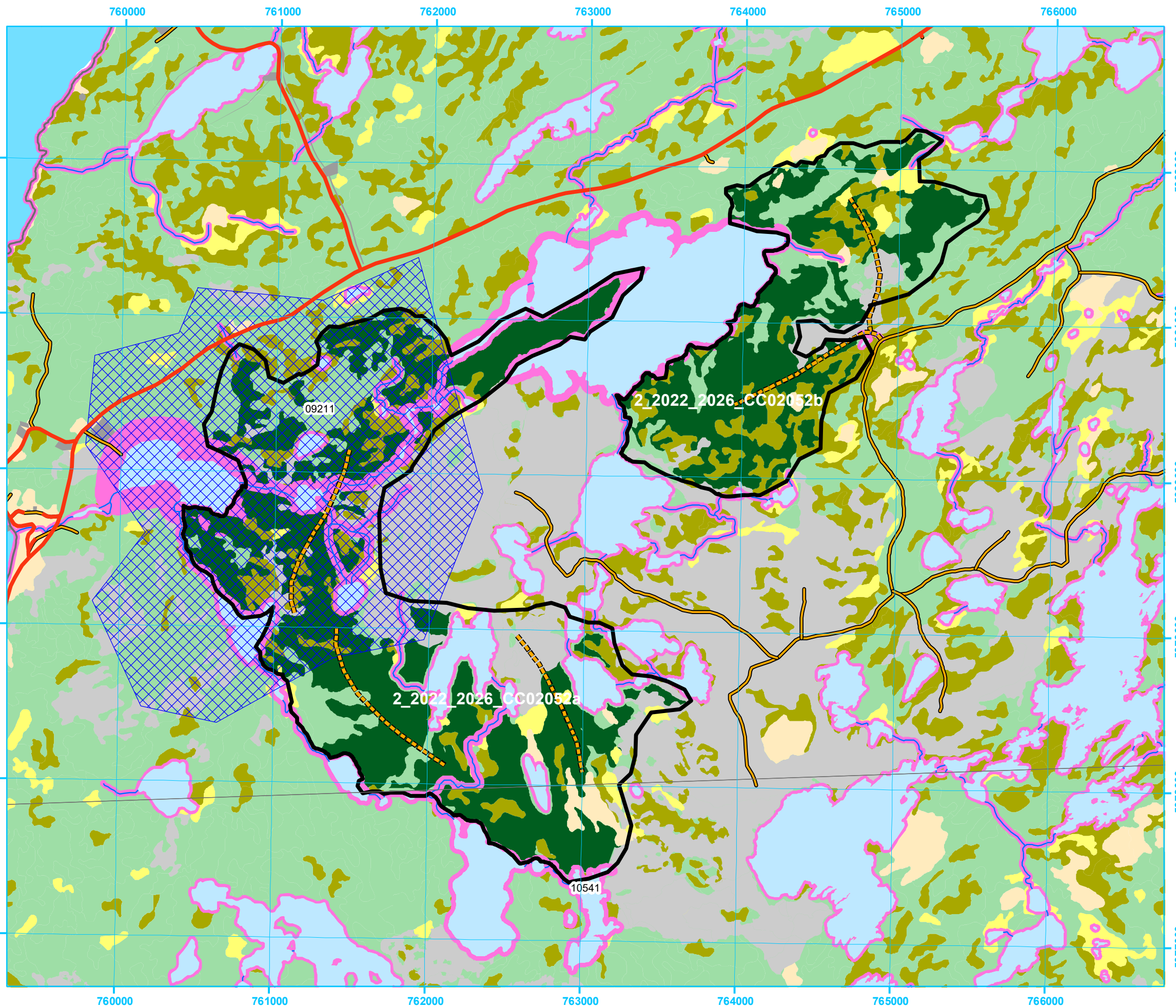
-  Proposed Silviculture
-  Proposed Road
-  FYOP Harvestable
-  Recent Cut

Basemap Features

-  Bridge
-  Culvert
-  Open Arch
-  Public Road
-  Resource Road
-  Stream
-  Water Body
-  Productive Forest
-  Bog
-  Scrub
-  Other Non-forest

Restrictions

-  Protected Water Supply
-  Caribou Core Areas
-  Regulatory
-  No Cut Buffer
-  Agricultural Area of Interest



**Five Year Operating Plan: 2022 - 2026
Commercial Harvest
Plan Map**

Planning Zone : 2
FMD: 02

Operating Area No.: CC02057
Name: Terra Nova South

DRAFT

For block information and statistics,
refer to Cover Page.






Plan Features

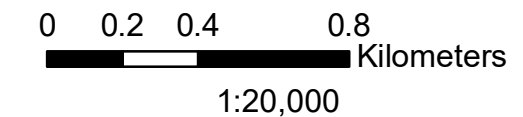
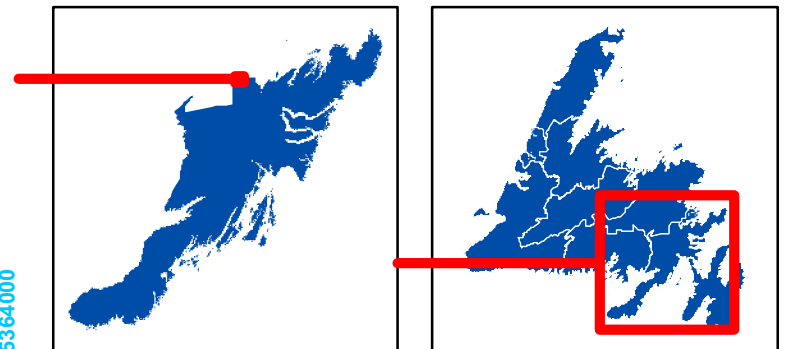
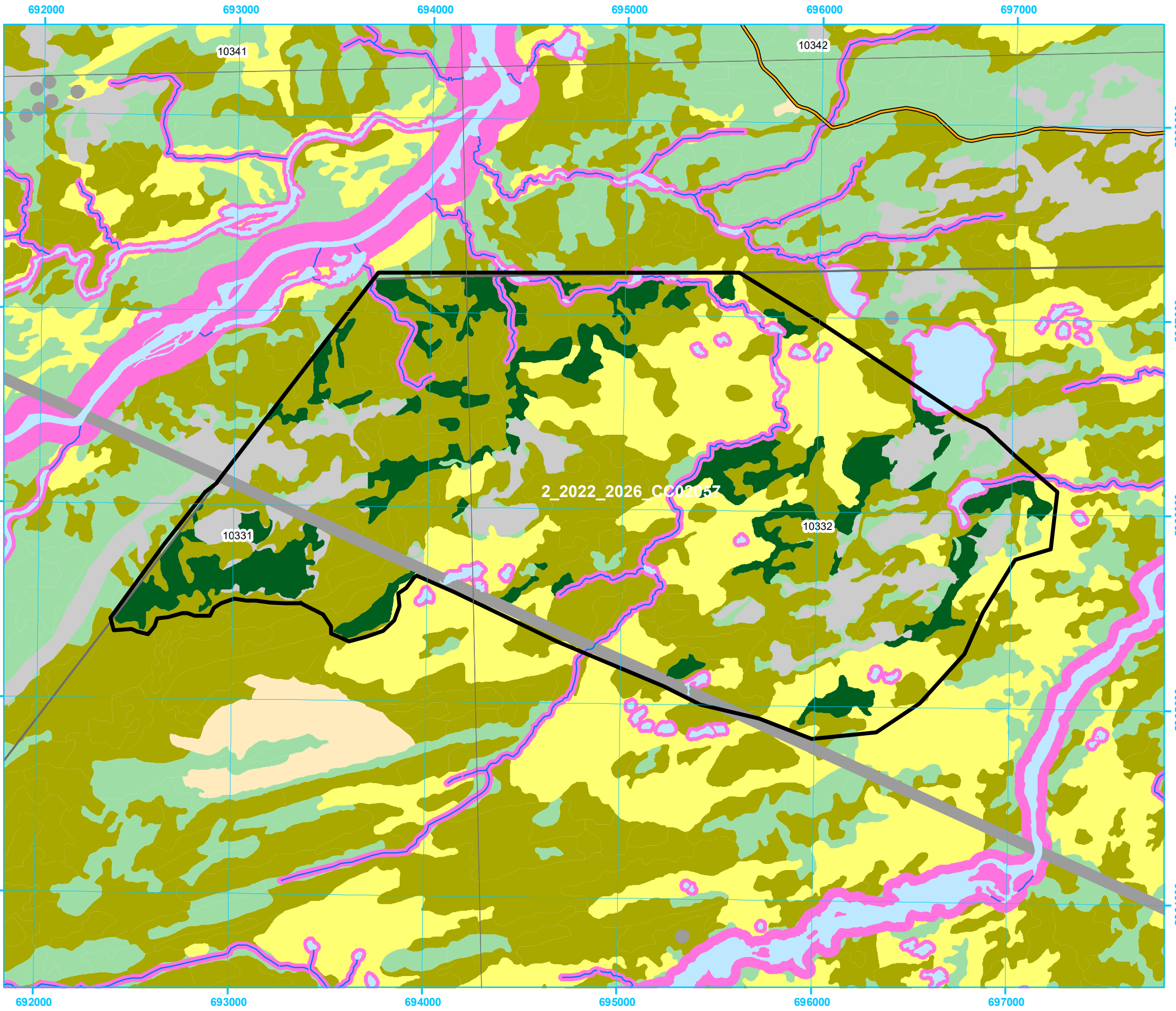
-  Proposed Silviculture
-  Proposed Road
-  FYOP Harvestable
-  Recent Cut

Basemap Features

-  Bridge
-  Culvert
-  Open Arch
-  Public Road
-  Resource Road
-  Stream
-  Water Body
-  Productive Forest
-  Bog
-  Scrub
-  Other Non-forest

Restrictions

-  Protected Water Supply
-  Caribou Core Areas
-  Regulatory
-  No Cut Buffer
-  Agricultural Area of Interest



**Five Year Operating Plan: 2022 - 2026
Commercial Harvest
Plan Map**

Planning Zone : 2
FMD: 02

Operating Area No.: CC02016
Name: Thorburn Lake North

DRAFT

For block information and statistics,
refer to Cover Page.






Plan Features

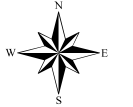
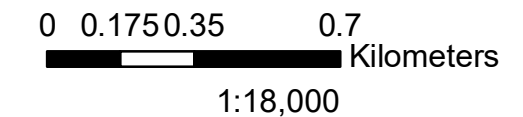
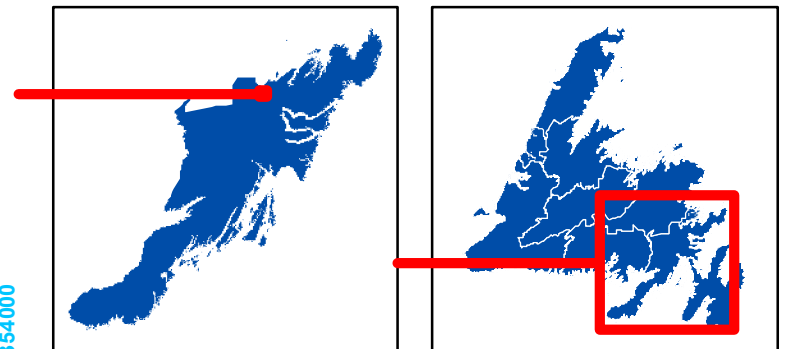
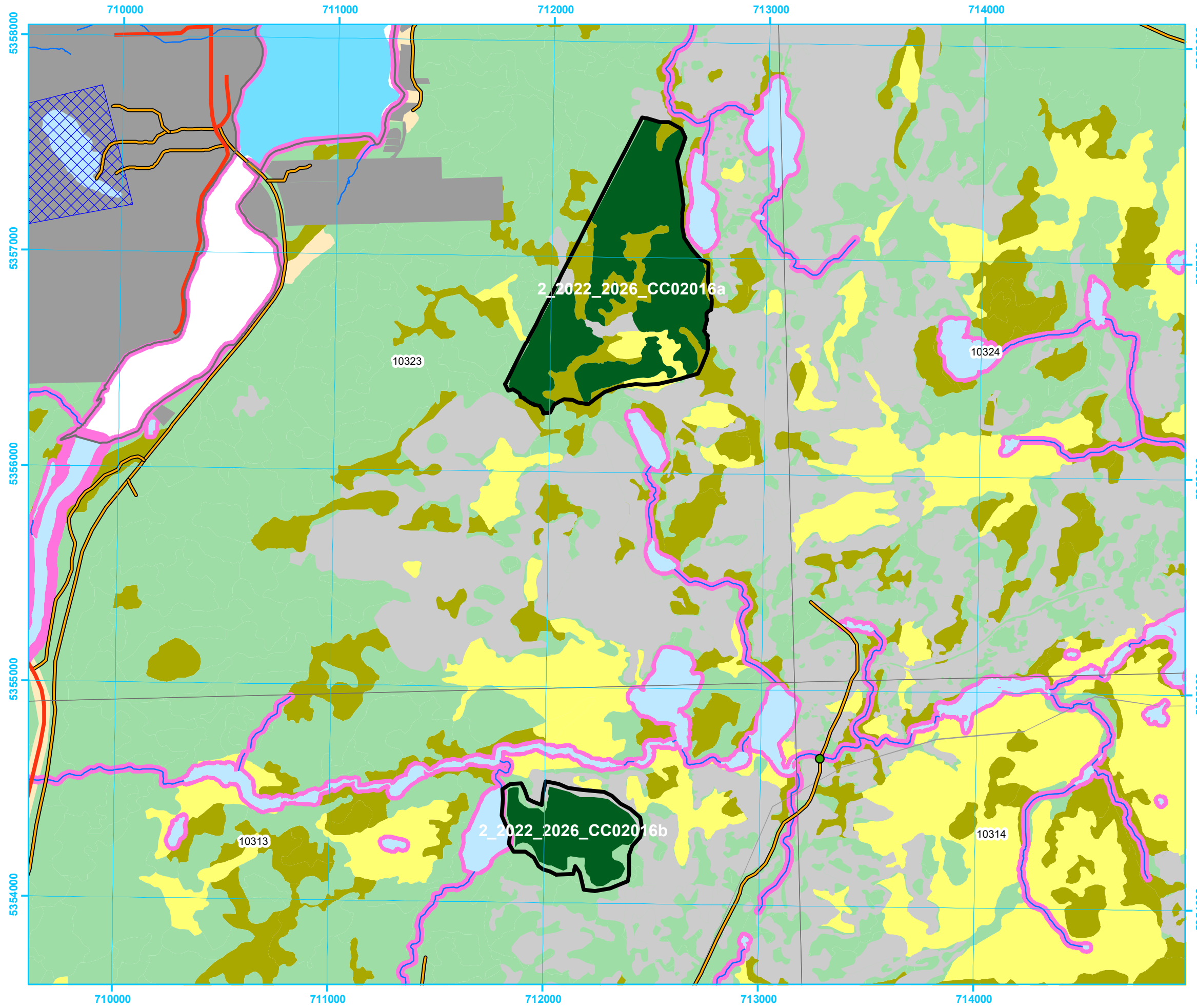
-  Proposed Silviculture
-  Proposed Road
-  FYOP Harvestable
-  Recent Cut

Basemap Features

-  Bridge
-  Culvert
-  Open Arch
-  Public Road
-  Resource Road
-  Stream
-  Water Body
-  Productive Forest
-  Bog
-  Scrub
-  Other Non-forest

Restrictions

-  Protected Water Supply
-  Caribou Core Areas
-  Regulatory
-  No Cut Buffer
-  Agricultural Area of Interest



**Five Year Operating Plan: 2022 - 2026
Commercial Harvest
Plan Map**

Planning Zone : 2
FMD: 02

Operating Area No.: CC02013
Name: Thorburn Lake South

DRAFT

For block information and statistics,
refer to Cover Page.






Plan Features

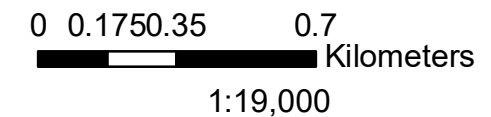
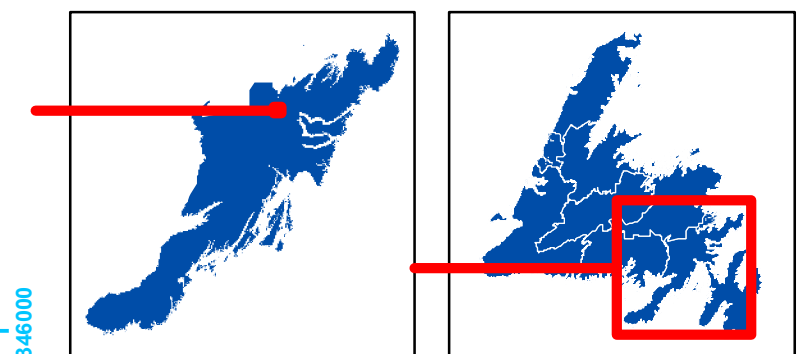
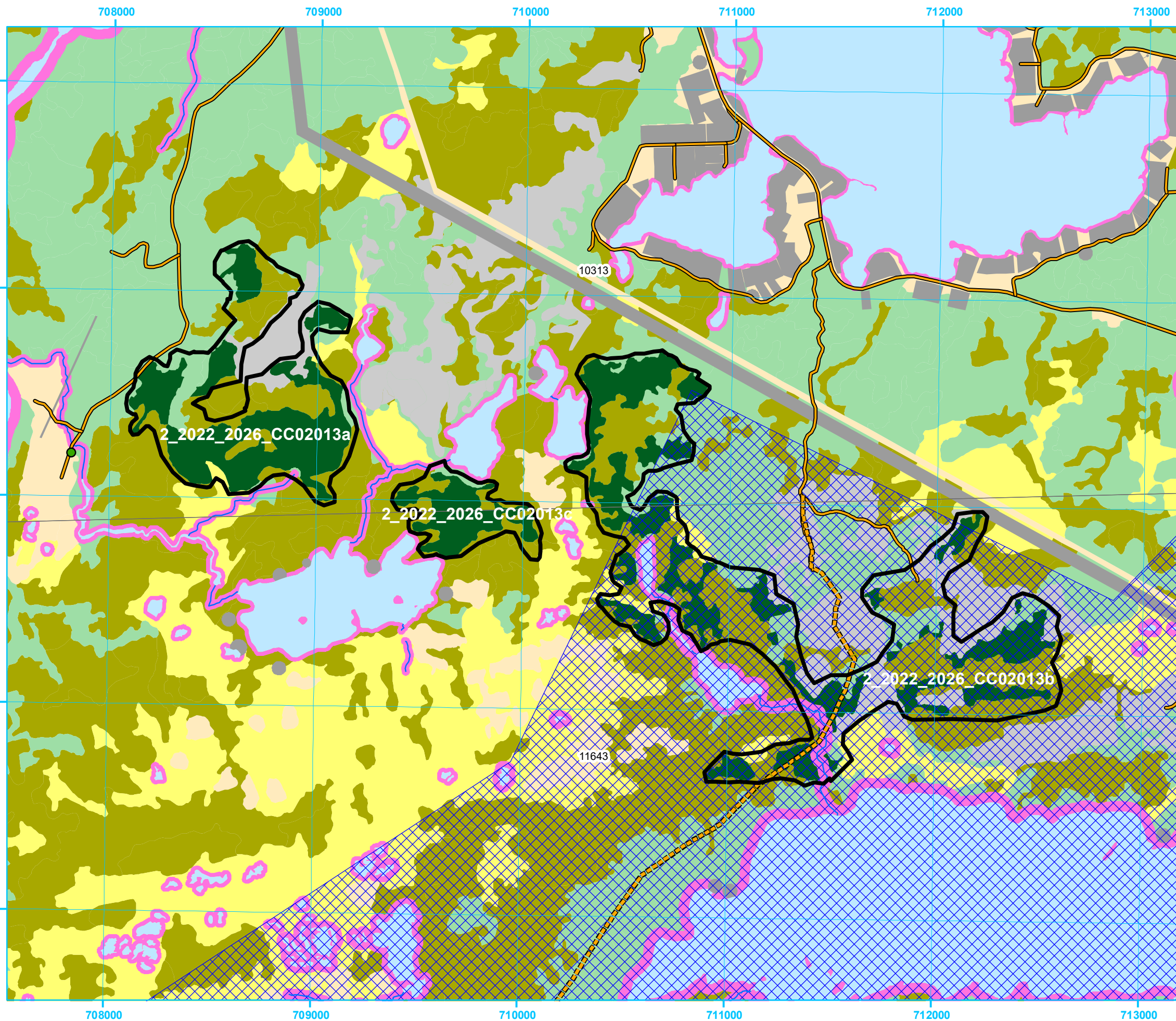
-  Proposed Silviculture
-  Proposed Road
-  FYOP Harvestable
-  Recent Cut

Basemap Features

-  Bridge
-  Culvert
-  Open Arch
-  Public Road
-  Resource Road
-  Stream
-  Water Body
-  Productive Forest
-  Bog
-  Scrub
-  Other Non-forest

Restrictions

-  Protected Water Supply
-  Caribou Core Areas
-  Regulatory
-  No Cut Buffer
-  Agricultural Area of Interest



**Five Year Operating Plan: 2022 - 2026
Commercial Harvest
Plan Map**

Planning Zone : 2
FMD: 02

Operating Area No.: CC02050
Name: Trinity Pond

DRAFT

For block information and statistics,
refer to Cover Page.






Plan Features

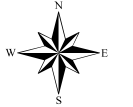
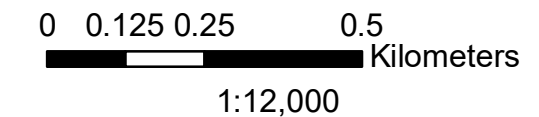
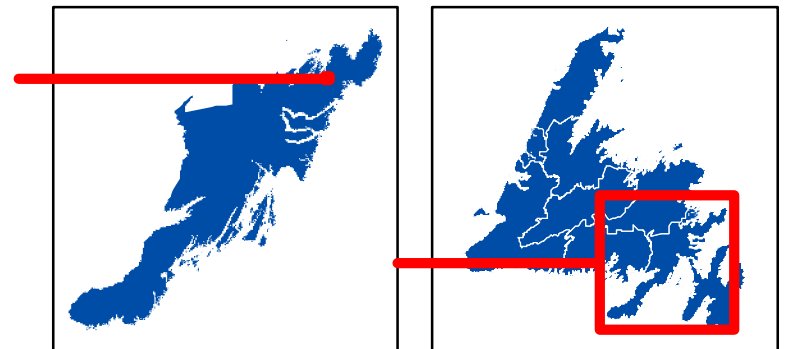
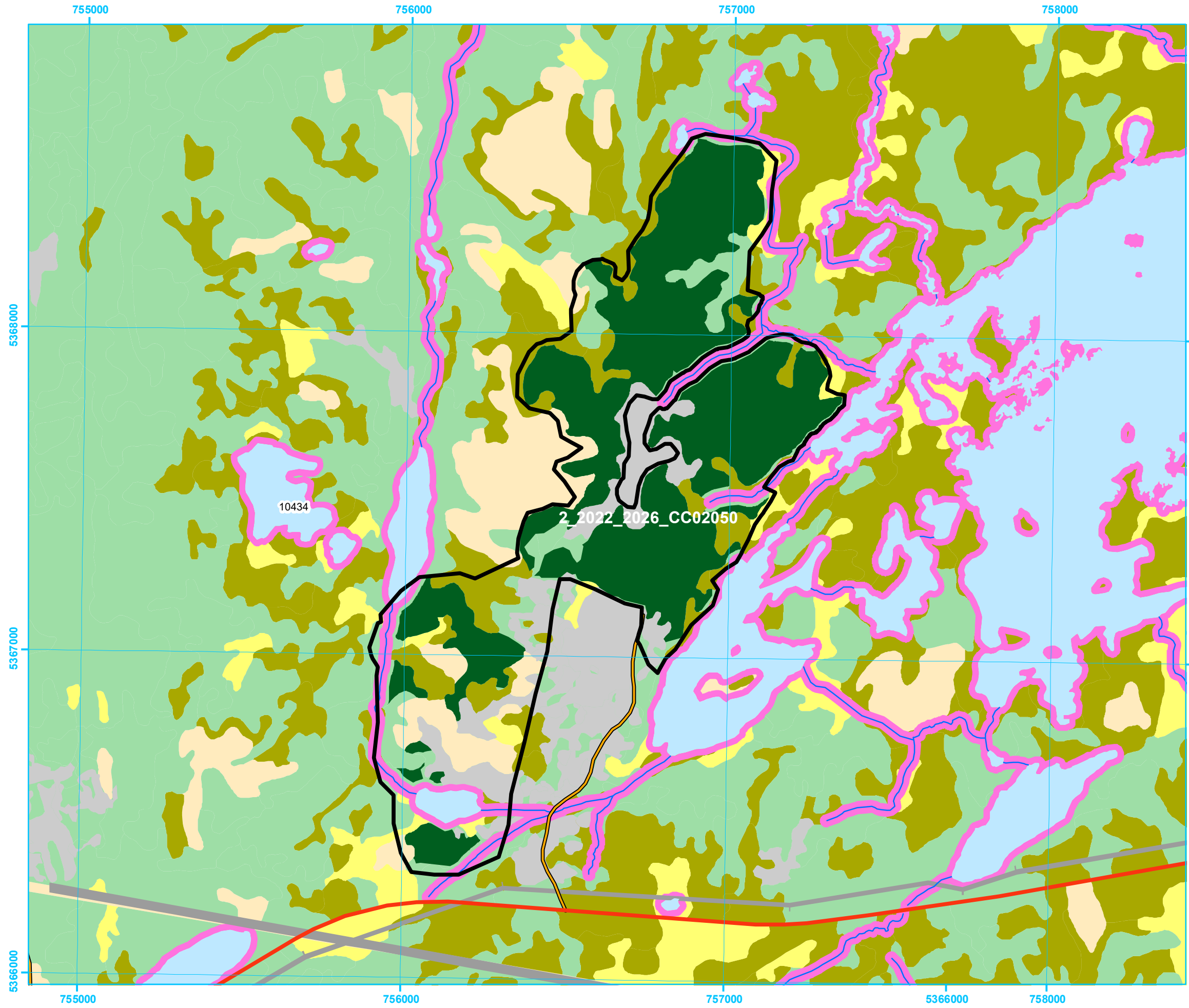
-  Proposed Silviculture
-  Proposed Road
-  FYOP Harvestable
-  Recent Cut

Basemap Features

-  Bridge
-  Culvert
-  Open Arch
-  Public Road
-  Resource Road
-  Stream
-  Water Body
-  Productive Forest
-  Bog
-  Scrub
-  Other Non-forest

Restrictions

-  Protected Water Supply
-  Caribou Core Areas
-  Regulatory
-  No Cut Buffer
-  Agricultural Area of Interest



Five Year Operating Plan: 2022 - 2026
Commercial Harvest
Plan Map

Planning Zone : 2
FMD: 02

Operating Area No.: CC02011
Name: White Hills

DRAFT

For block information and statistics,
refer to Cover Page.

Plan Features

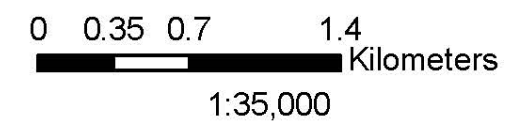
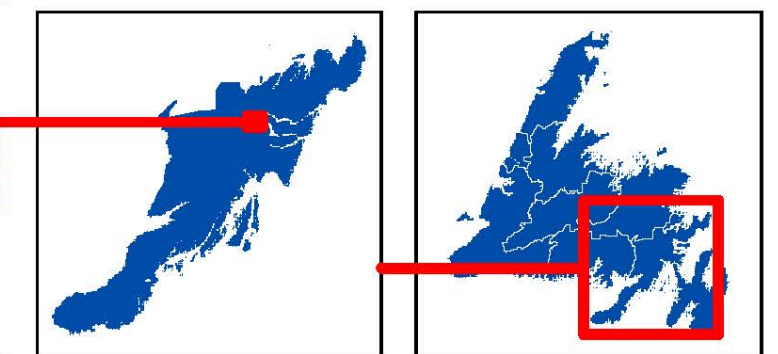
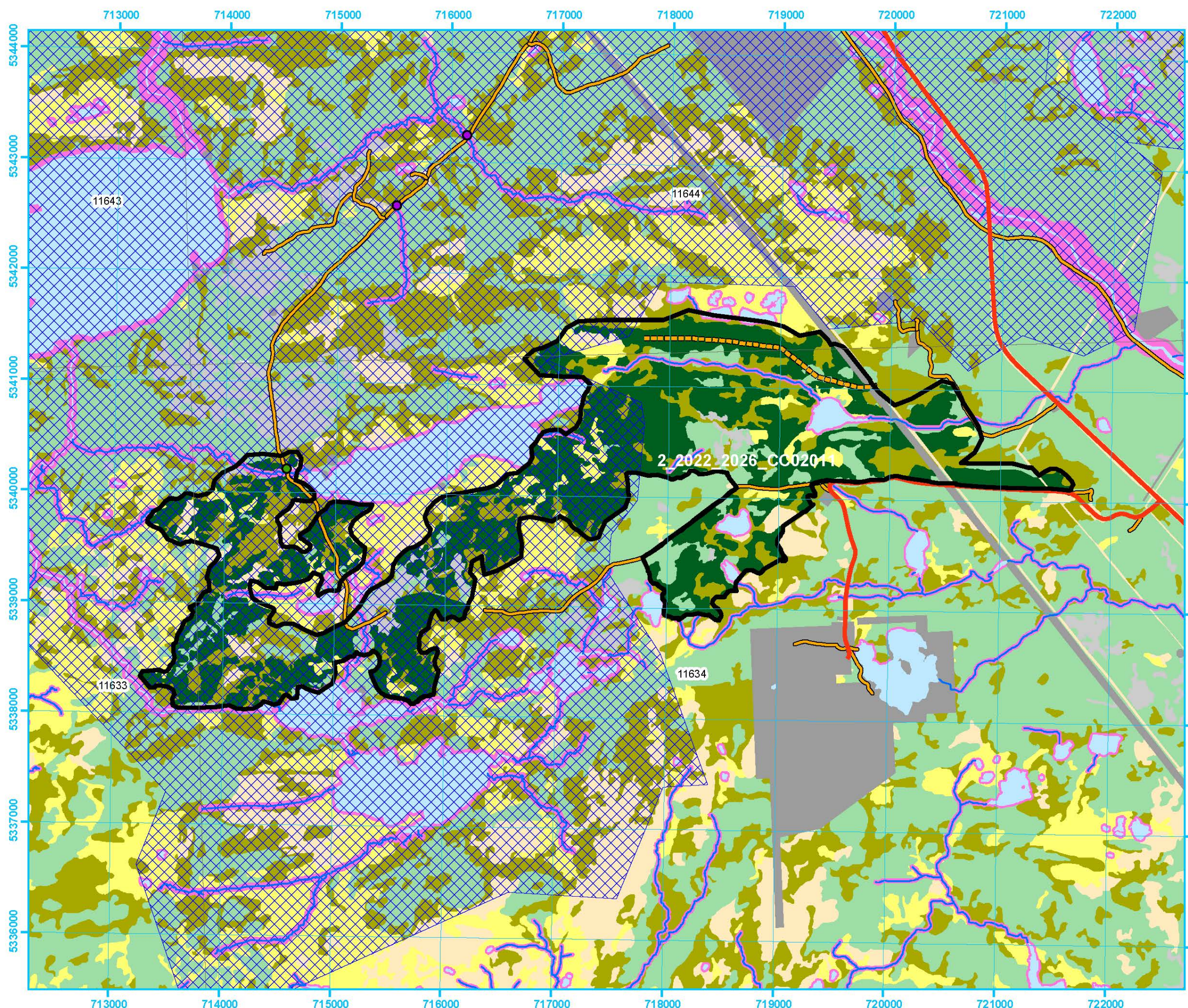
-  Proposed Silviculture
-  Proposed Road
-  FYOP Harvestable
-  Recent Cut

Basemap Features

-  Bridge
-  Culvert
-  Open Arch
-  Public Road
-  Resource Road
-  Stream
-  Water Body
-  Productive Forest
-  Bog
-  Scrub
-  Other Non-forest

Restrictions

-  Protected Water Supply
-  Caribou Core Areas
-  Regulatory
-  No Cut Buffer
-  Agricultural Area of Interest



**Five Year Operating Plan: 2022 - 2026
Commercial Harvest
Plan Map**

**Planning Zone : 2
FMD: 02**

**Operating Area No.: CC02044
Name: Winterbrook**

DRAFT

For block information and statistics,
refer to Cover Page.

Plan Features

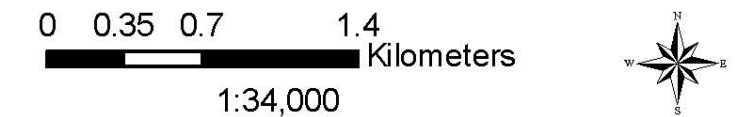
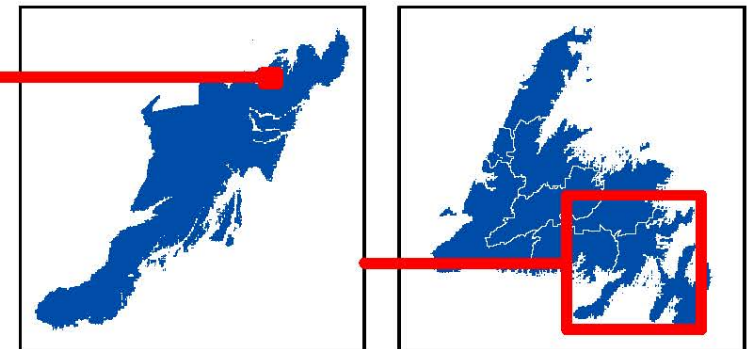
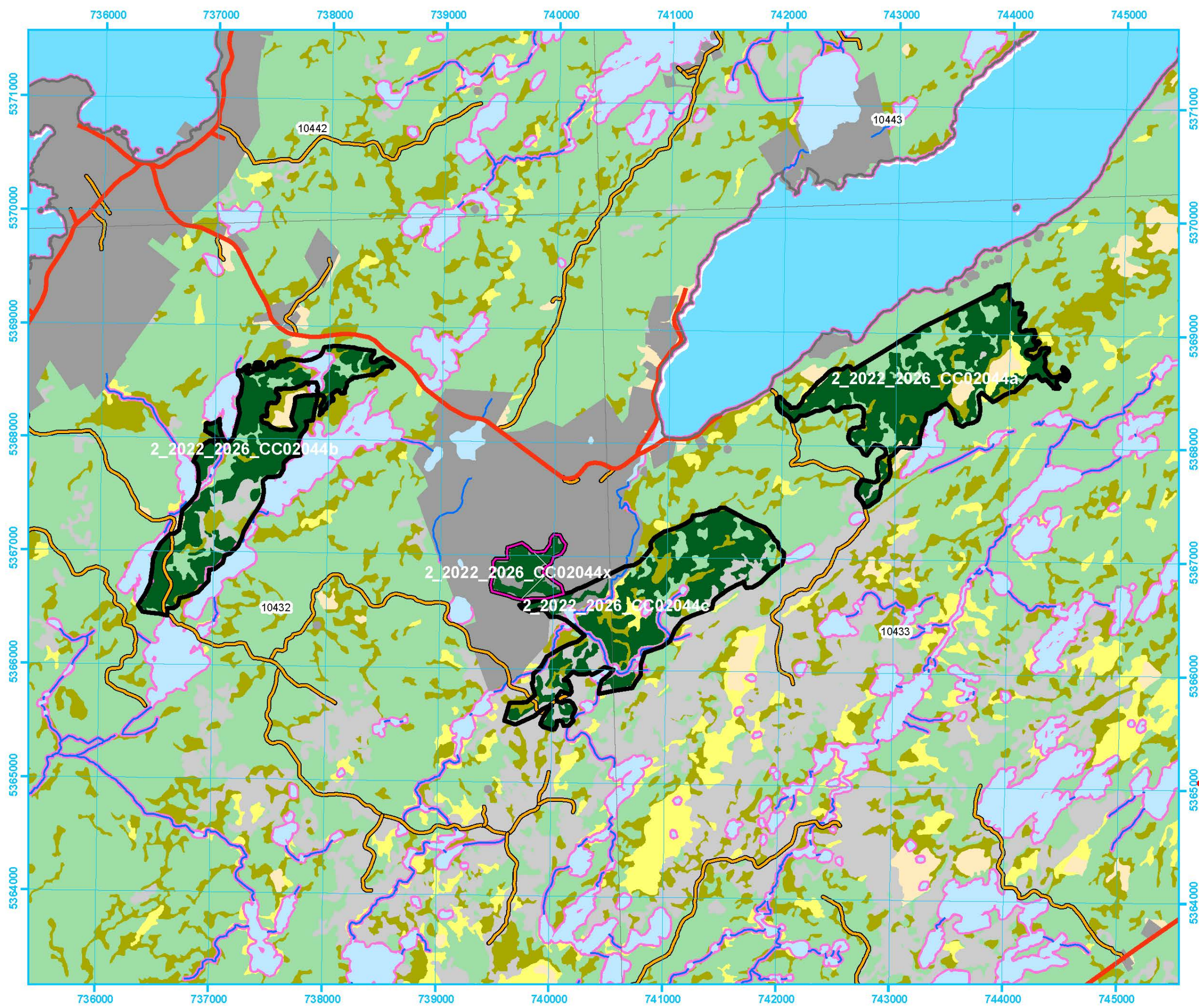
-  Proposed Silviculture
-  Proposed Road
-  FYOP Harvestable
-  Recent Cut

Basemap Features

-  Bridge
-  Culvert
-  Open Arch
-  Public Road
-  Resource Road
-  Stream
-  Water Body
-  Productive Forest
-  Bog
-  Scrub
-  Other Non-forest

Restrictions

-  Protected Water Supply
-  Caribou Core Areas
-  Regulatory
-  No Cut Buffer
-  Agricultural Area of Interest



**Five Year Operating Plan: 2022 - 2026
Commercial Harvest
Plan Map**

Planning Zone : 2
FMD: 02

Operating Area No.: CC02018
Name: Woodcat Hills









DRAFT

For block information and statistics,
refer to Cover Page.






Plan Features

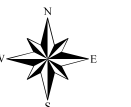
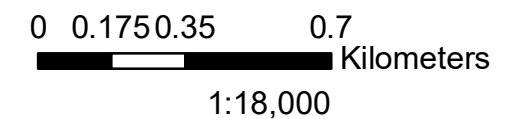
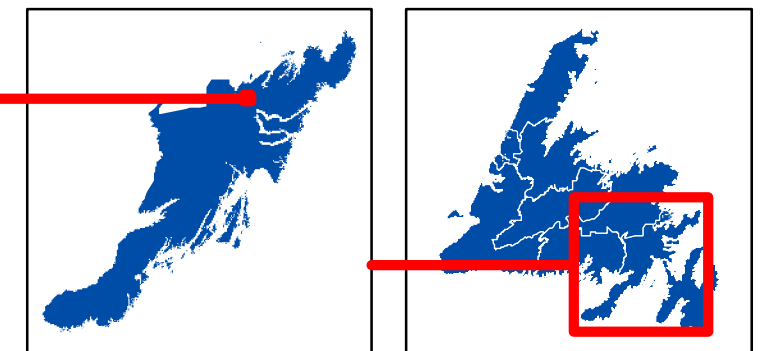
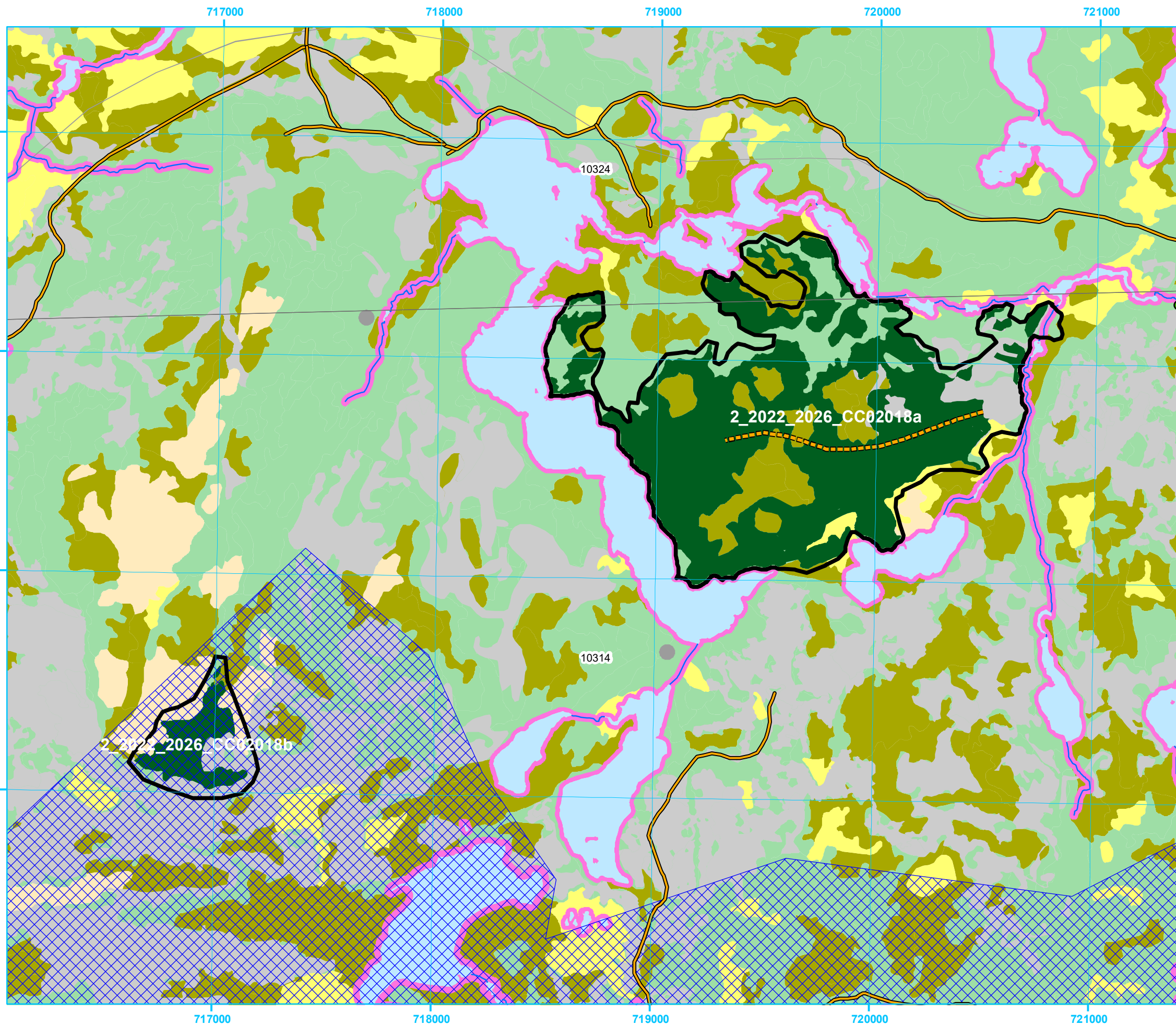
-  Proposed Silviculture
-  Proposed Road
-  FYOP Harvestable
-  Recent Cut

Basemap Features

-  Bridge
-  Culvert
-  Open Arch
-  Public Road
-  Resource Road
-  Stream
-  Water Body
-  Productive Forest
-  Bog
-  Scrub
-  Other Non-forest

Restrictions

-  Protected Water Supply
-  Caribou Core Areas
-  Regulatory
-  No Cut Buffer
-  Agricultural Area of Interest



Five Year Operating Plan: 2022 - 2026
Commercial Harvest
Plan Map

Planning Zone : 2
FMD: 02

Operating Area No.: CC02054
Name: World Pond

DRAFT

For block information and statistics,
refer to Cover Page.

Plan Features

-  Proposed Silviculture
-  Proposed Road
-  FYOP Harvestable
-  Recent Cut

Basemap Features

-  Bridge
-  Culvert
-  Open Arch
-  Public Road
-  Resource Road
-  Stream
-  Water Body
-  Productive Forest
-  Bog
-  Scrub
-  Other Non-forest

Restrictions

-  Protected Water Supply
-  Caribou Core Areas
-  Regulatory
-  No Cut Buffer
-  Agricultural Area of Interest

