

**Five Year Operating Plan: 2022 - 2026
Domestic Harvest
Plan Map**



Planning Zone : 2
FMD: 02

Operating Area No.: CC02505
Name: Adeytown

DRAFT

For block information and statistics,
refer to Cover Page.





Plan Features

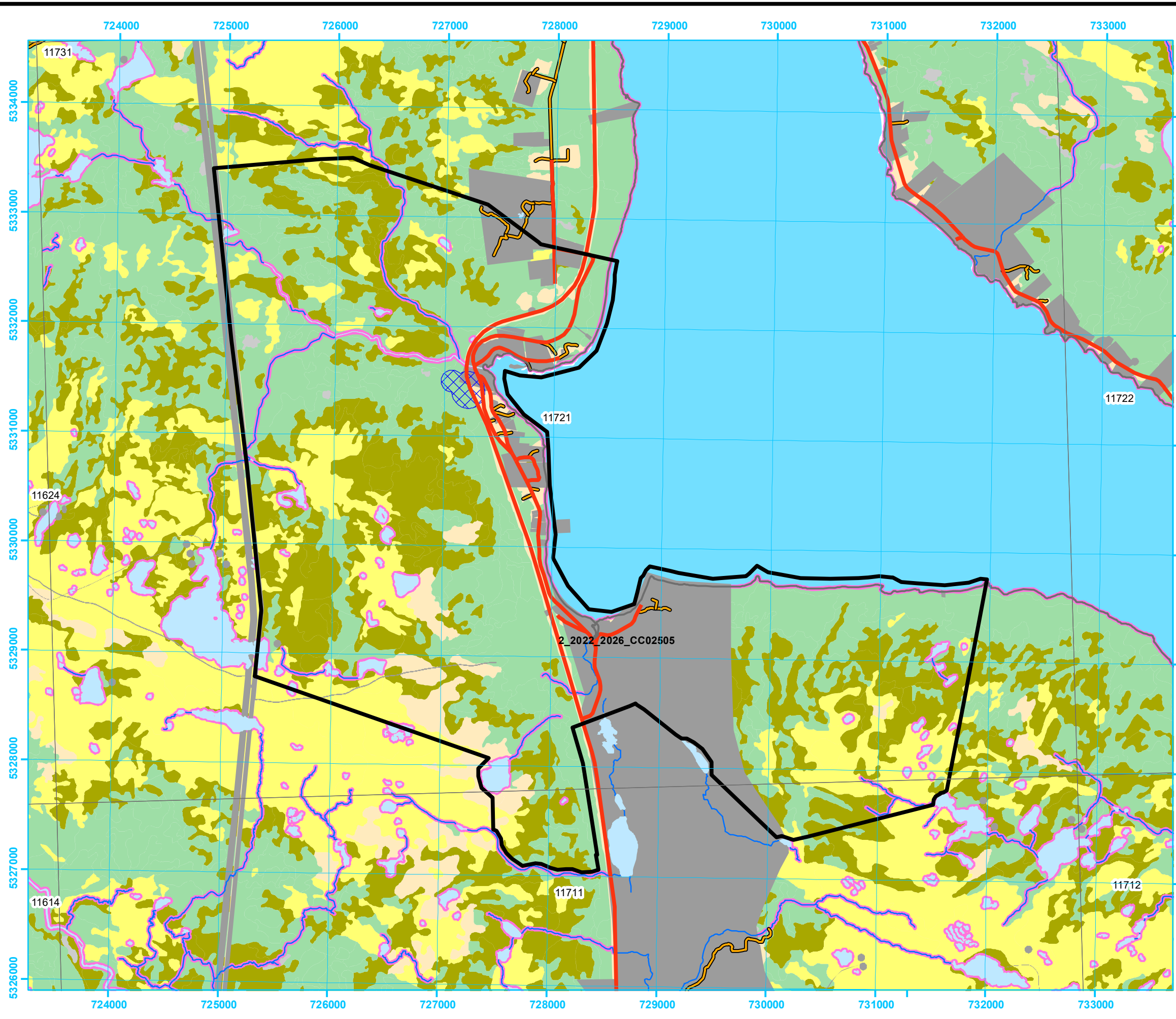
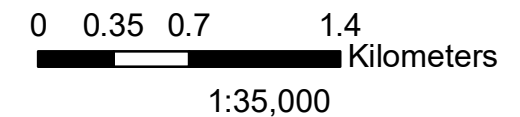
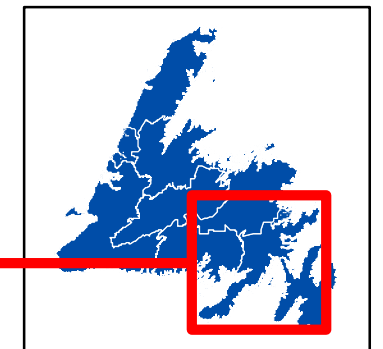
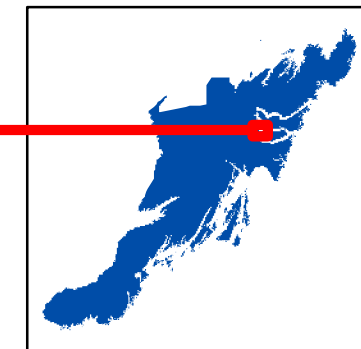
-  FYOP Operating Area
-  Recent Cut

Basemap Features

-  Bridge
-  Culvert
-  Open Arch
-  Public Road
-  Resource Road
-  Stream
-  Water Body
-  Productive Forest
-  Bog
-  Scrub
-  Other Non-forest

Restrictions

-  Protected Water Supply
-  Caribou Core Areas
-  Regulatory
-  No Cut Buffer



**Five Year Operating Plan: 2022 - 2026
Domestic Harvest
Plan Map**



Planning Zone : 2
FMD: 02

Operating Area No.: CC02555
Name: Amherst Cove Road

DRAFT

For block information and statistics,
refer to Cover Page.





Plan Features

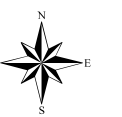
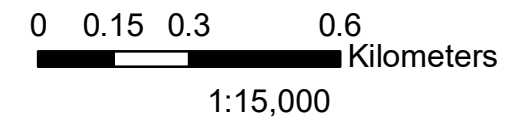
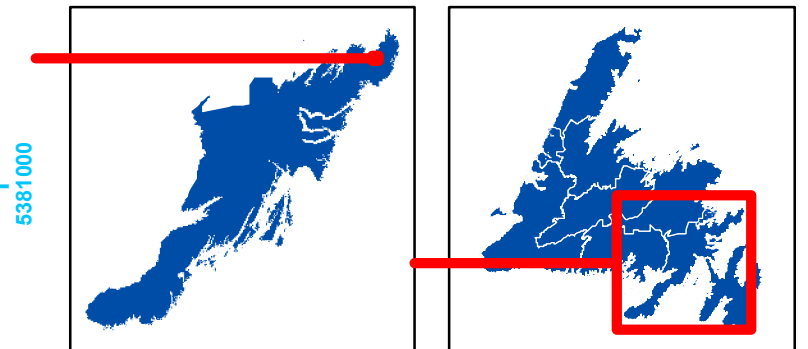
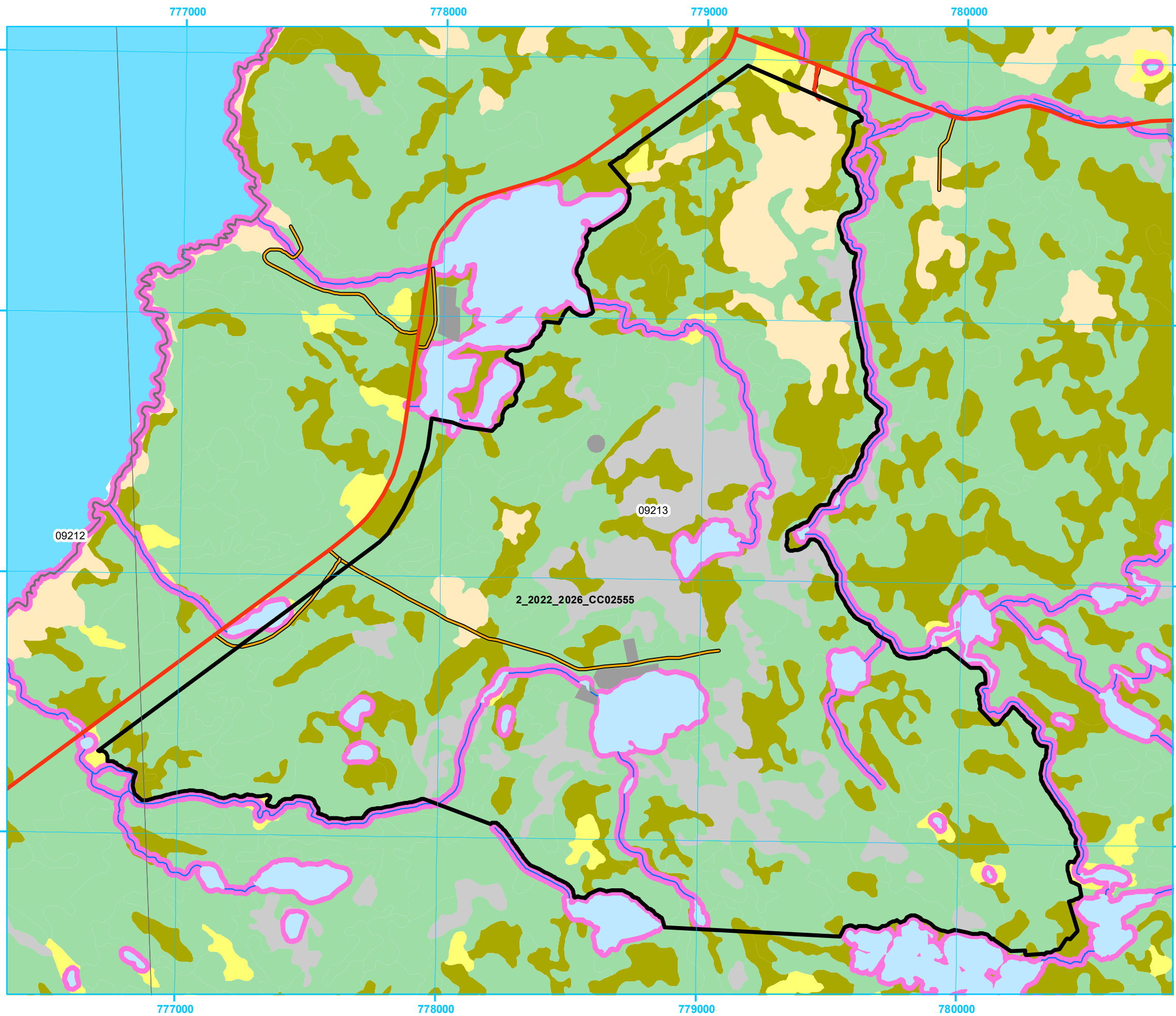
-  FYOP Operating Area
-  Recent Cut

Basemap Features

-  Bridge
-  Culvert
-  Open Arch
-  Public Road
-  Resource Road
-  Stream
-  Water Body
-  Productive Forest
-  Bog
-  Scrub
-  Other Non-forest

Restrictions

-  Protected Water Supply
-  Caribou Core Areas
-  Regulatory
-  No Cut Buffer



**Five Year Operating Plan: 2022 - 2026
Domestic Harvest
Plan Map**



**Planning Zone : 2
FMD: 02**

**Operating Area No.: CC02570
Name: Amherst Cove**

DRAFT

For block information and statistics,
refer to Cover Page.





Plan Features

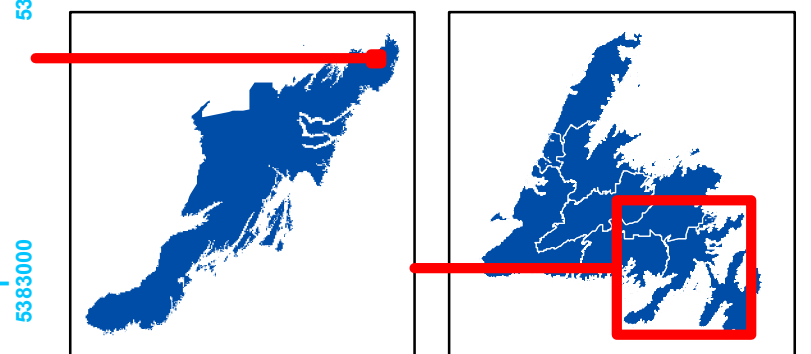
-  FYOP Operating Area
-  Recent Cut

Basemap Features

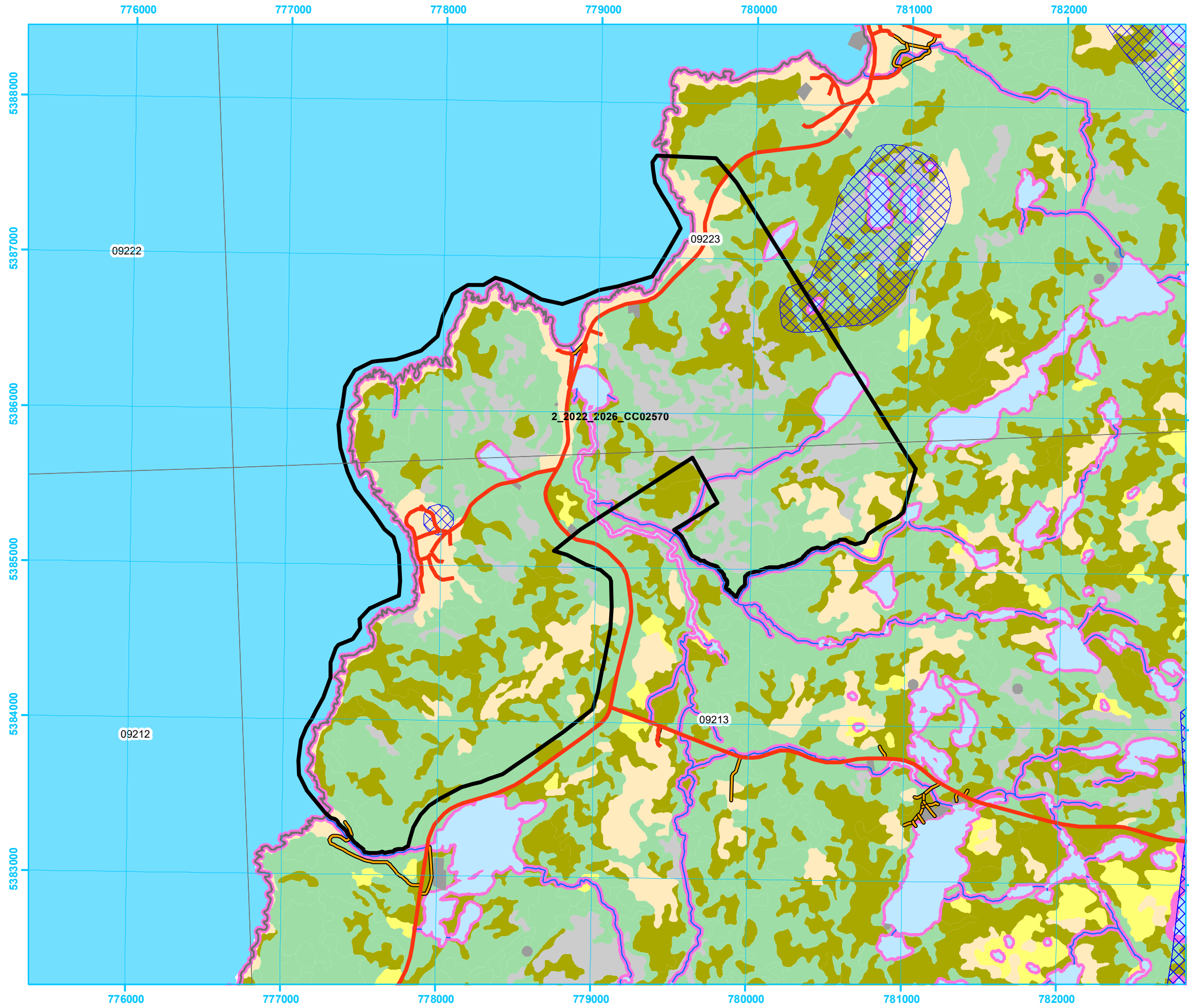
-  Bridge
-  Culvert
-  Open Arch
-  Public Road
-  Resource Road
-  Stream
-  Water Body
-  Productive Forest
-  Bog
-  Scrub
-  Other Non-forest

Restrictions

-  Protected Water Supply
-  Caribou Core Areas
-  Regulatory
-  No Cut Buffer



1:25,000



**Five Year Operating Plan: 2022 - 2026
Domestic Harvest
Plan Map**



Planning Zone : 2
FMD: 02

Operating Area No.: CC02511
Name: Aspey Brook

DRAFT

For block information and statistics,
refer to Cover Page.





Plan Features

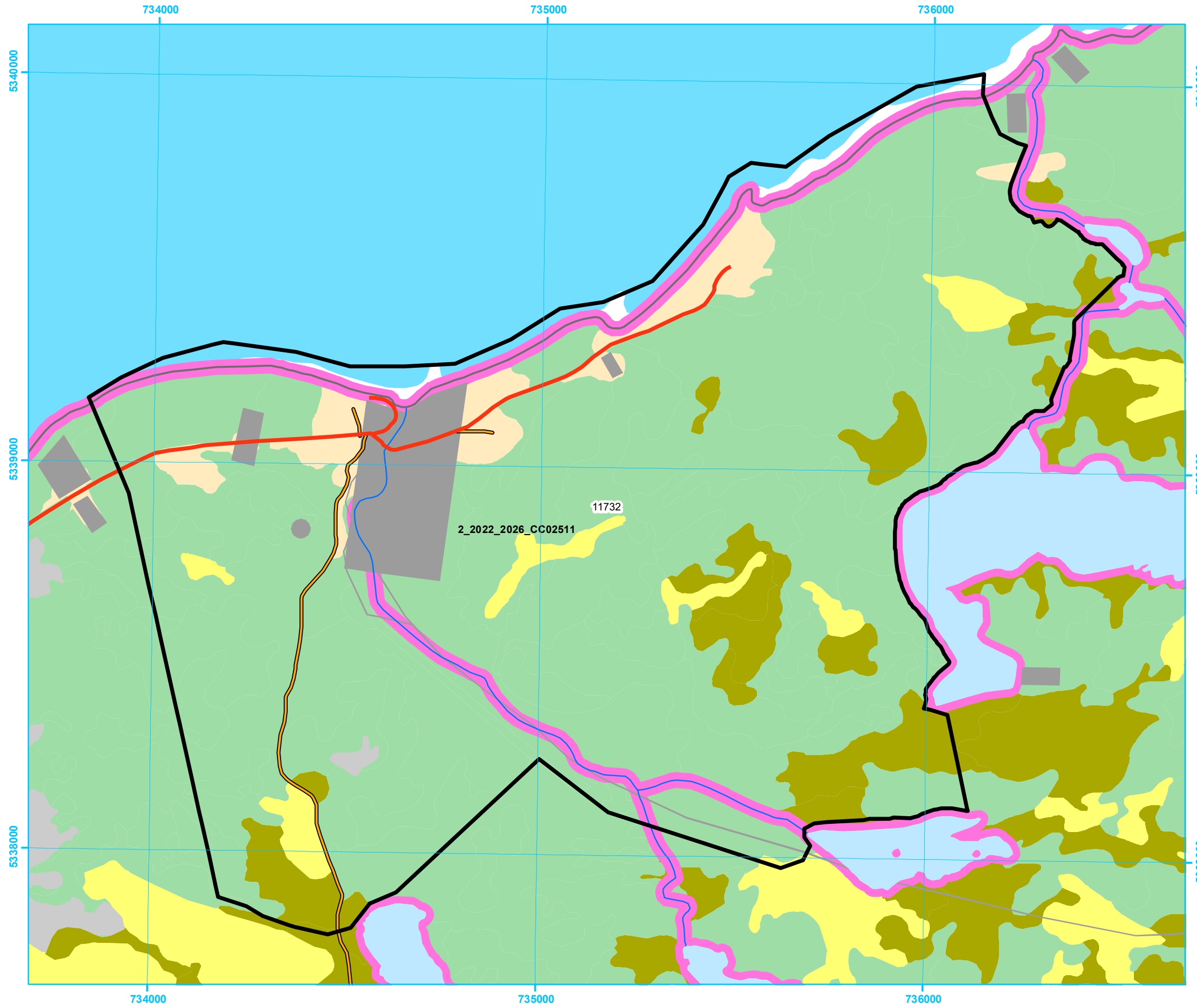
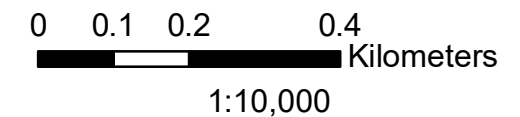
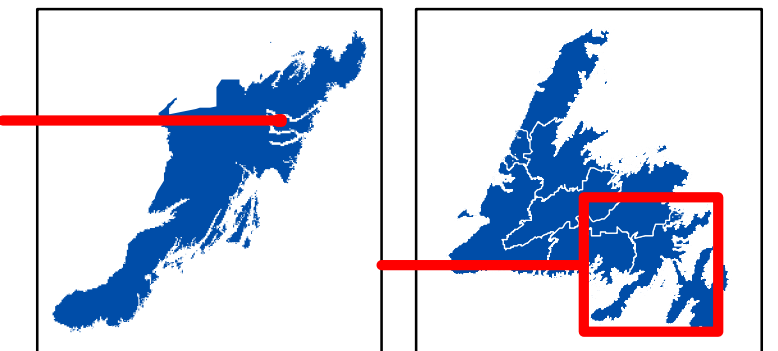
-  FYOP Operating Area
-  Recent Cut

Basemap Features

-  Bridge
-  Culvert
-  Open Arch
-  Public Road
-  Resource Road
-  Stream
-  Water Body
-  Productive Forest
-  Bog
-  Scrub
-  Other Non-forest

Restrictions

-  Protected Water Supply
-  Caribou Core Areas
-  Regulatory
-  No Cut Buffer



**Five Year Operating Plan: 2022 - 2026
Domestic Harvest
Plan Map**



Planning Zone : 2
FMD: 02

Operating Area No.: CC02535
Name: Bloomfield

DRAFT

For block information and statistics,
refer to Cover Page.





Plan Features

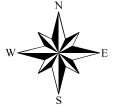
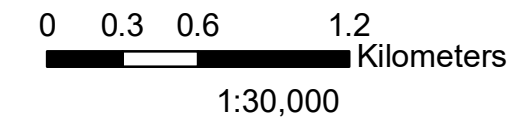
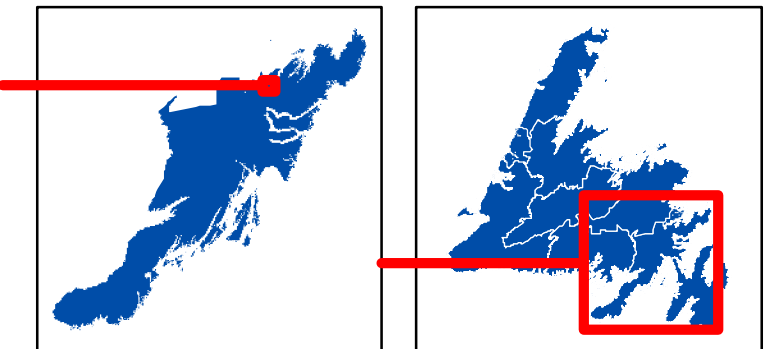
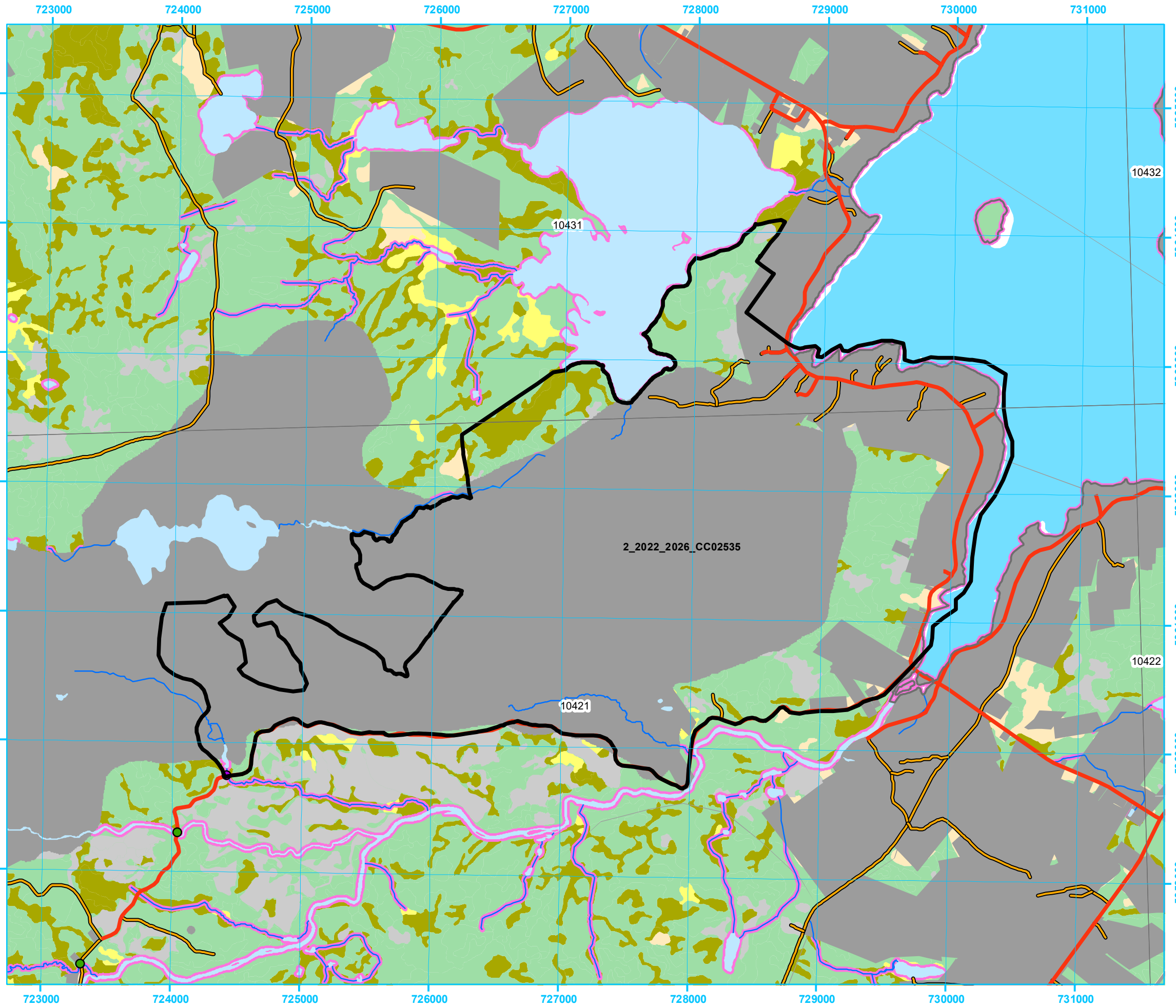
-  FYOP Operating Area
-  Recent Cut

Basemap Features

-  Bridge
-  Culvert
-  Open Arch
-  Public Road
-  Resource Road
-  Stream
-  Water Body
-  Productive Forest
-  Bog
-  Scrub
-  Other Non-forest

Restrictions

-  Protected Water Supply
-  Caribou Core Areas
-  Regulatory
-  No Cut Buffer



**Five Year Operating Plan: 2022 - 2026
Domestic Harvest
Plan Map**



Planning Zone : 2
FMD: 02

Operating Area No.: CC02528
Name: Bonavista

DRAFT

For block information and statistics,
refer to Cover Page.





Plan Features

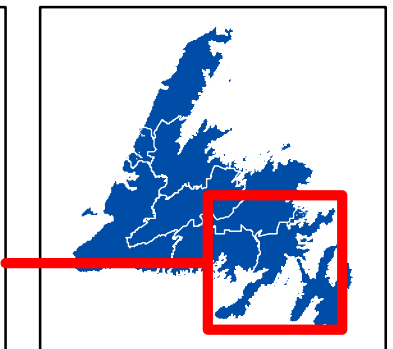
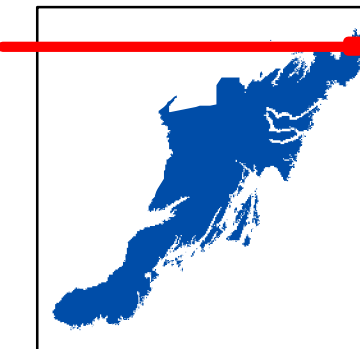
-  FYOP Operating Area
-  Recent Cut

Basemap Features

-  Bridge
-  Culvert
-  Open Arch
-  Public Road
-  Resource Road
-  Stream
-  Water Body
-  Productive Forest
-  Bog
-  Scrub
-  Other Non-forest

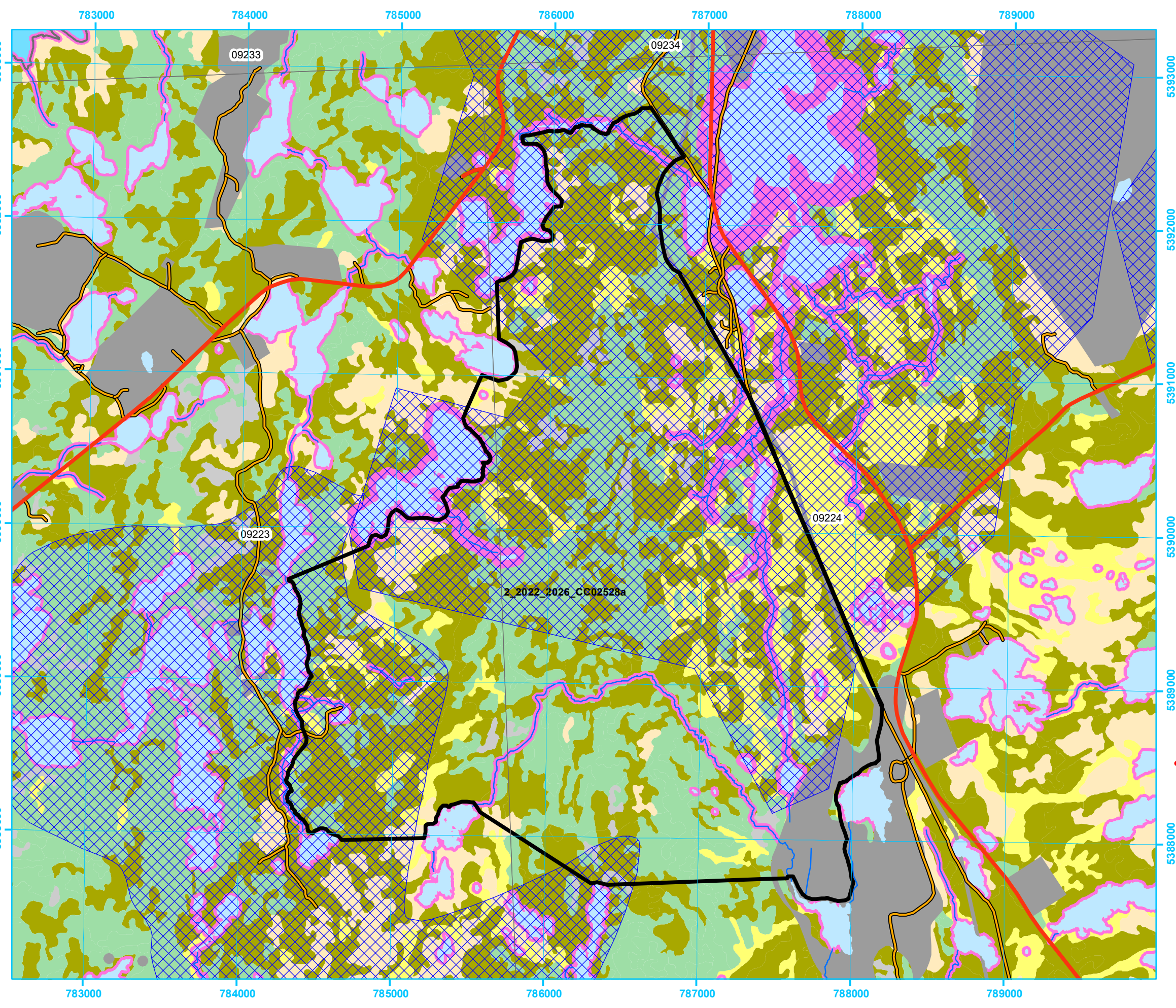
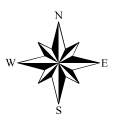
Restrictions

-  Protected Water Supply
-  Caribou Core Areas
-  Regulatory
-  No Cut Buffer



0 0.25 0.5 1 Kilometers

1:25,000



**Five Year Operating Plan: 2022 - 2026
Domestic Harvest
Plan Map**



Planning Zone : 2
FMD: 02

Operating Area No.: CC02517
Name: Branches Pond Road

DRAFT

For block information and statistics,
refer to Cover Page.





Plan Features

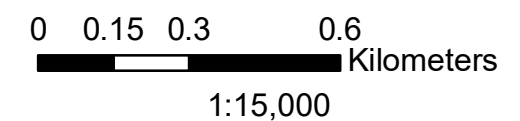
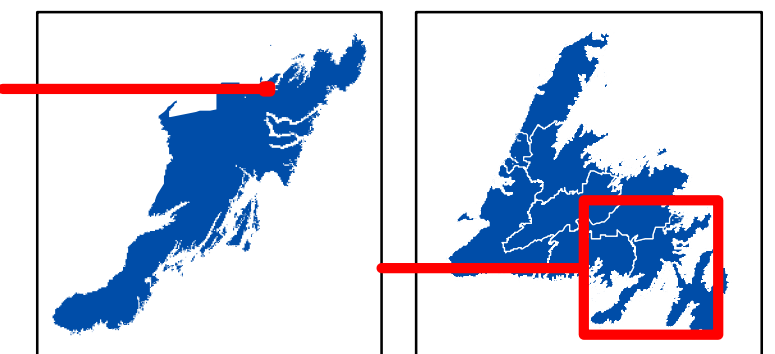
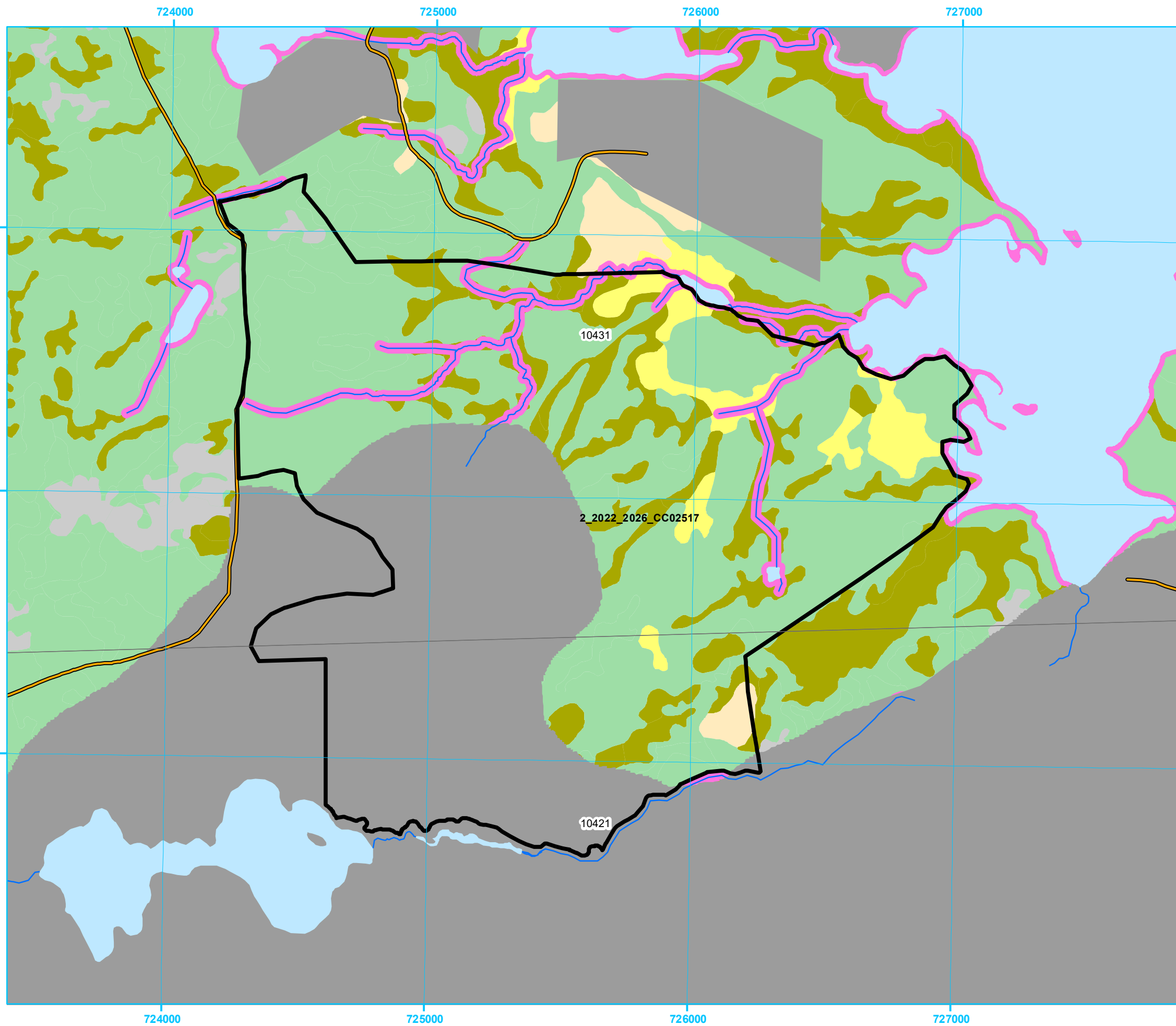
-  FYOP Operating Area
-  Recent Cut

Basemap Features

-  Bridge
-  Culvert
-  Open Arch
-  Public Road
-  Resource Road
-  Stream
-  Water Body
-  Productive Forest
-  Bog
-  Scrub
-  Other Non-forest

Restrictions

-  Protected Water Supply
-  Caribou Core Areas
-  Regulatory
-  No Cut Buffer



**Five Year Operating Plan: 2022 - 2026
Domestic Harvest
Plan Map**



Planning Zone : 2
FMD: 02

Operating Area No.: CC02512
Name: Britannia

DRAFT

For block information and statistics,
refer to Cover Page.





Plan Features

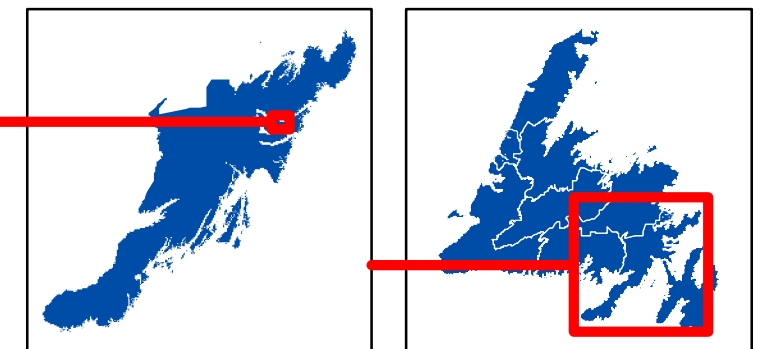
-  FYOP Operating Area
-  Recent Cut

Basemap Features

-  Bridge
-  Culvert
-  Open Arch
-  Public Road
-  Resource Road
-  Stream
-  Water Body
-  Productive Forest
-  Bog
-  Scrub
-  Other Non-forest

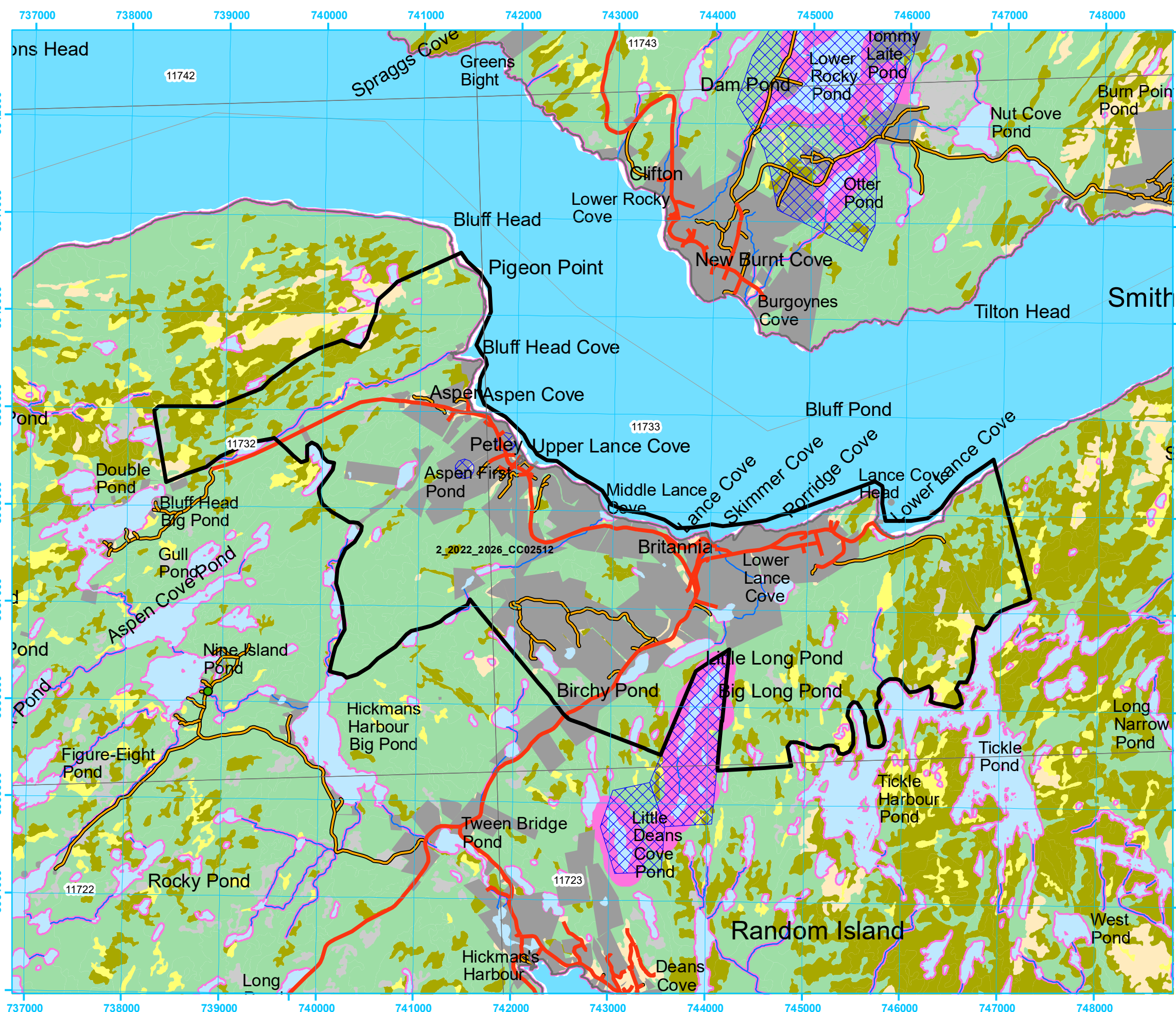
Restrictions

-  Protected Water Supply
-  Caribou Core Areas
-  Regulatory
-  No Cut Buffer



0 0.4 0.8 1.6
Kilometers

1:40,000



**Five Year Operating Plan: 2022 - 2026
Domestic Harvest
Plan Map**



**Planning Zone : 2
FMD: 02**

**Operating Area No.: CC02525
Name: Bunyan's Cove**

DRAFT

For block information and statistics,
refer to Cover Page.





Plan Features

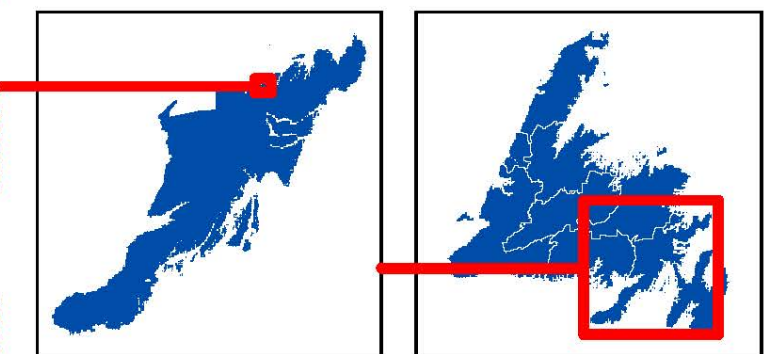
-  FYOP Operating Area
-  Recent Cut

Basemap Features

-  Bridge
-  Culvert
-  Open Arch
-  Public Road
-  Resource Road
-  Stream
-  Water Body
-  Productive Forest
-  Bog
-  Scrub
-  Other Non-forest

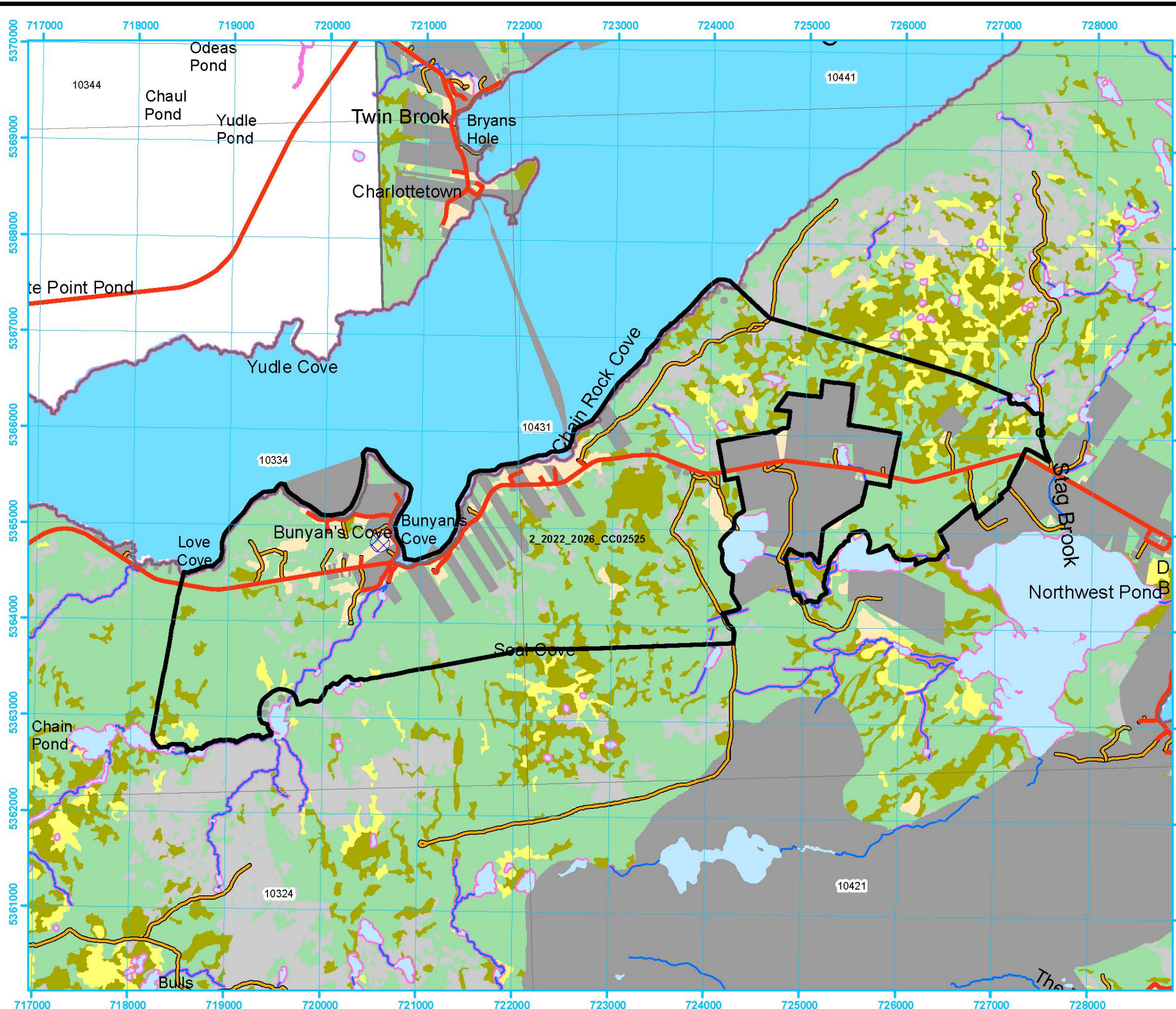

Restrictions

-  Protected Water Supply
-  Caribou Core Areas
-  Regulatory
-  No Cut Buffer



0 0.4 0.8 1.6
Kilometers

1:40,000



**Five Year Operating Plan: 2022 - 2026
Domestic Harvest
Plan Map**



Planning Zone : 2
FMD: 02

Operating Area No.: CC02513
Name: Burgoynes Cove

DRAFT

For block information and statistics,
refer to Cover Page.





Plan Features

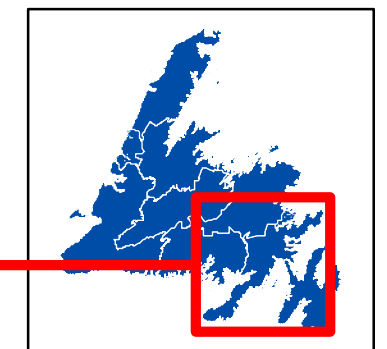
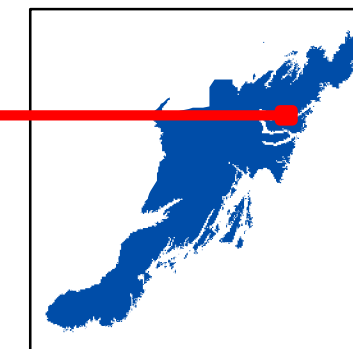
-  FYOP Operating Area
-  Recent Cut

Basemap Features

-  Bridge
-  Culvert
-  Open Arch
-  Public Road
-  Resource Road
-  Stream
-  Water Body
-  Productive Forest
-  Bog
-  Scrub
-  Other Non-forest

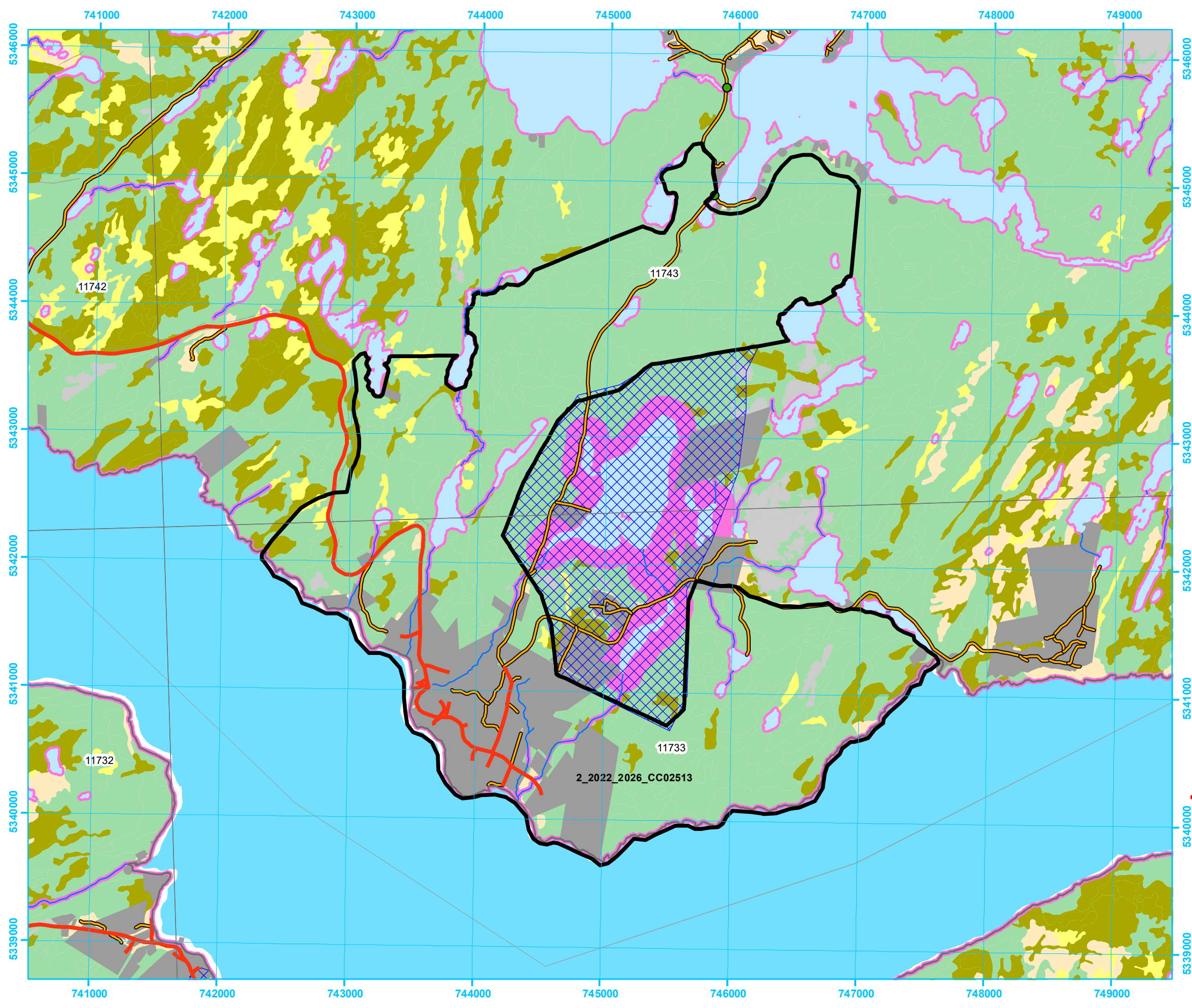
Restrictions

-  Protected Water Supply
-  Caribou Core Areas
-  Regulatory
-  No Cut Buffer



0 0.3 0.6 1.2
Kilometers

1:30,000



**Five Year Operating Plan: 2022 - 2026
Domestic Harvest
Plan Map**



Planning Zone : 2
FMD: 02

Operating Area No.: CC02529
Name: Catalina Road

DRAFT

For block information and statistics,
refer to Cover Page.





Plan Features

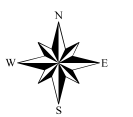
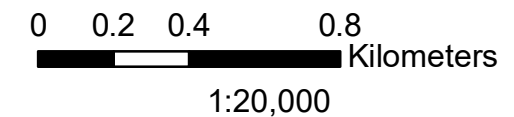
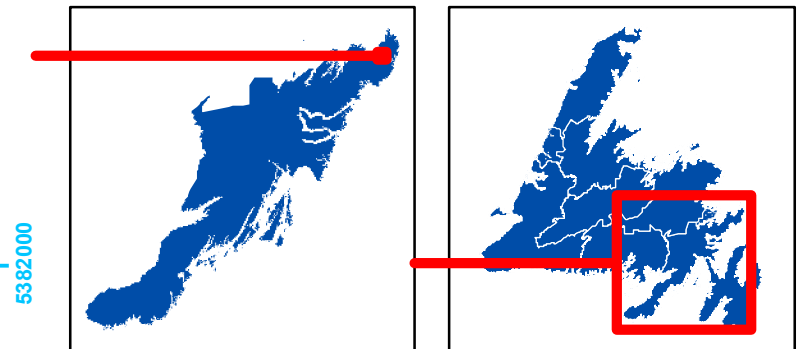
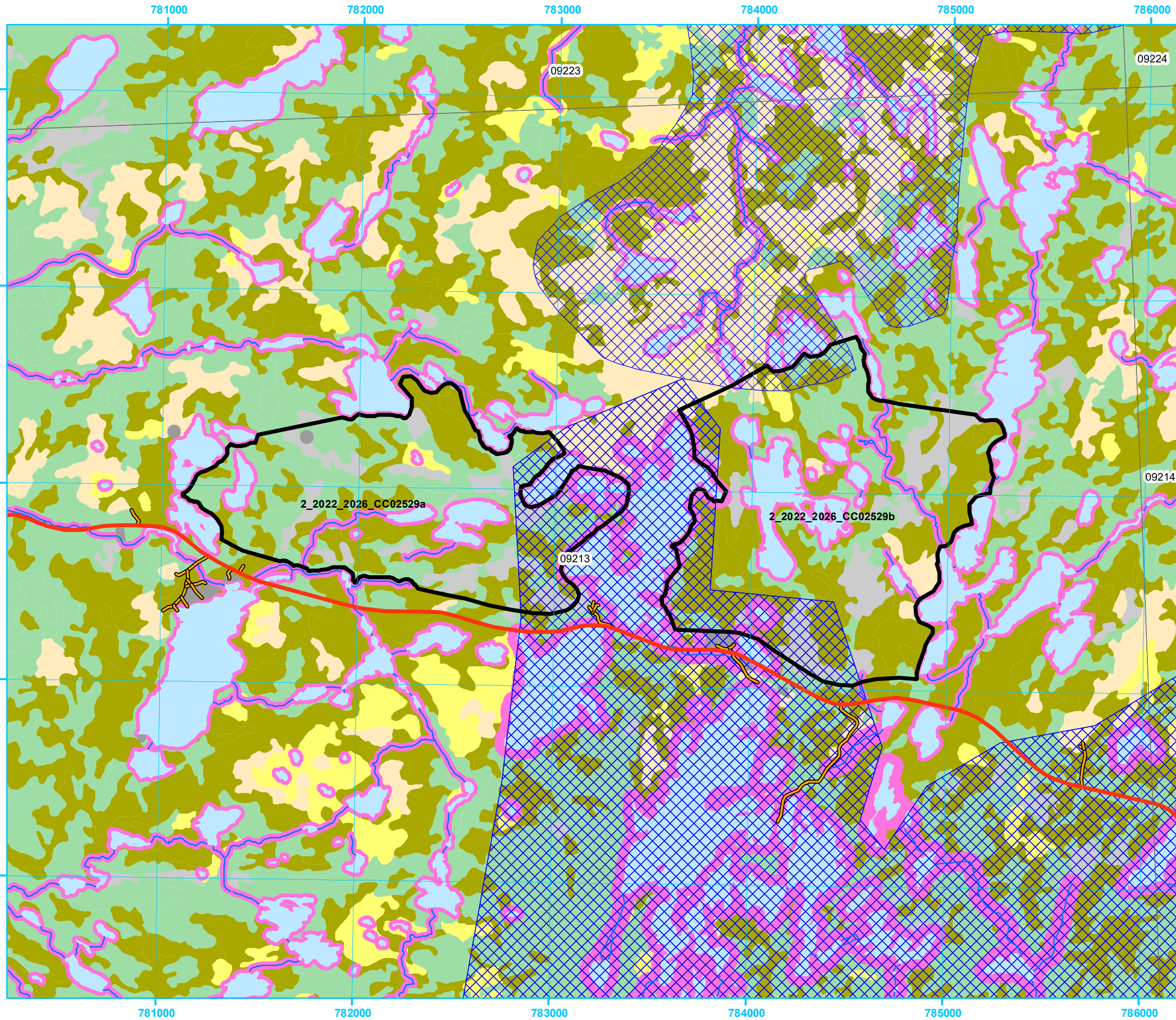
-  FYOP Operating Area
-  Recent Cut

Basemap Features

-  Bridge
-  Culvert
-  Open Arch
-  Public Road
-  Resource Road
-  Stream
-  Water Body
-  Productive Forest
-  Bog
-  Scrub
-  Other Non-forest

Restrictions

-  Protected Water Supply
-  Caribou Core Areas
-  Regulatory
-  No Cut Buffer



**Five Year Operating Plan: 2022 - 2026
Domestic Harvest
Plan Map**



Planning Zone : 2
FMD: 02

Operating Area No.: CC02561
Name: Chain Pond

DRAFT

For block information and statistics,
refer to Cover Page.





Plan Features


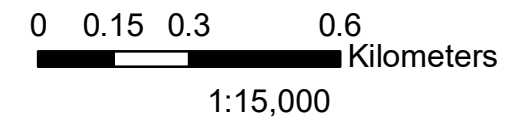
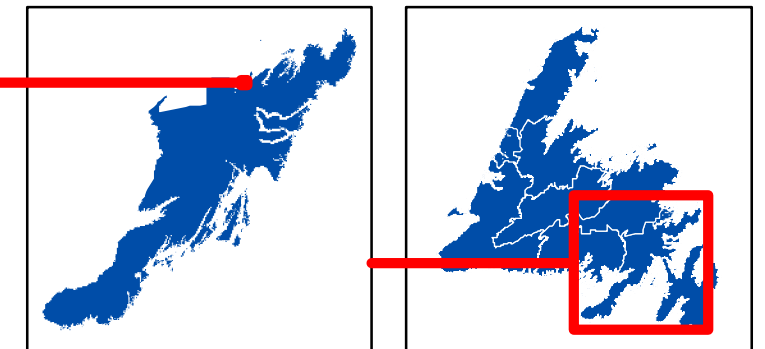
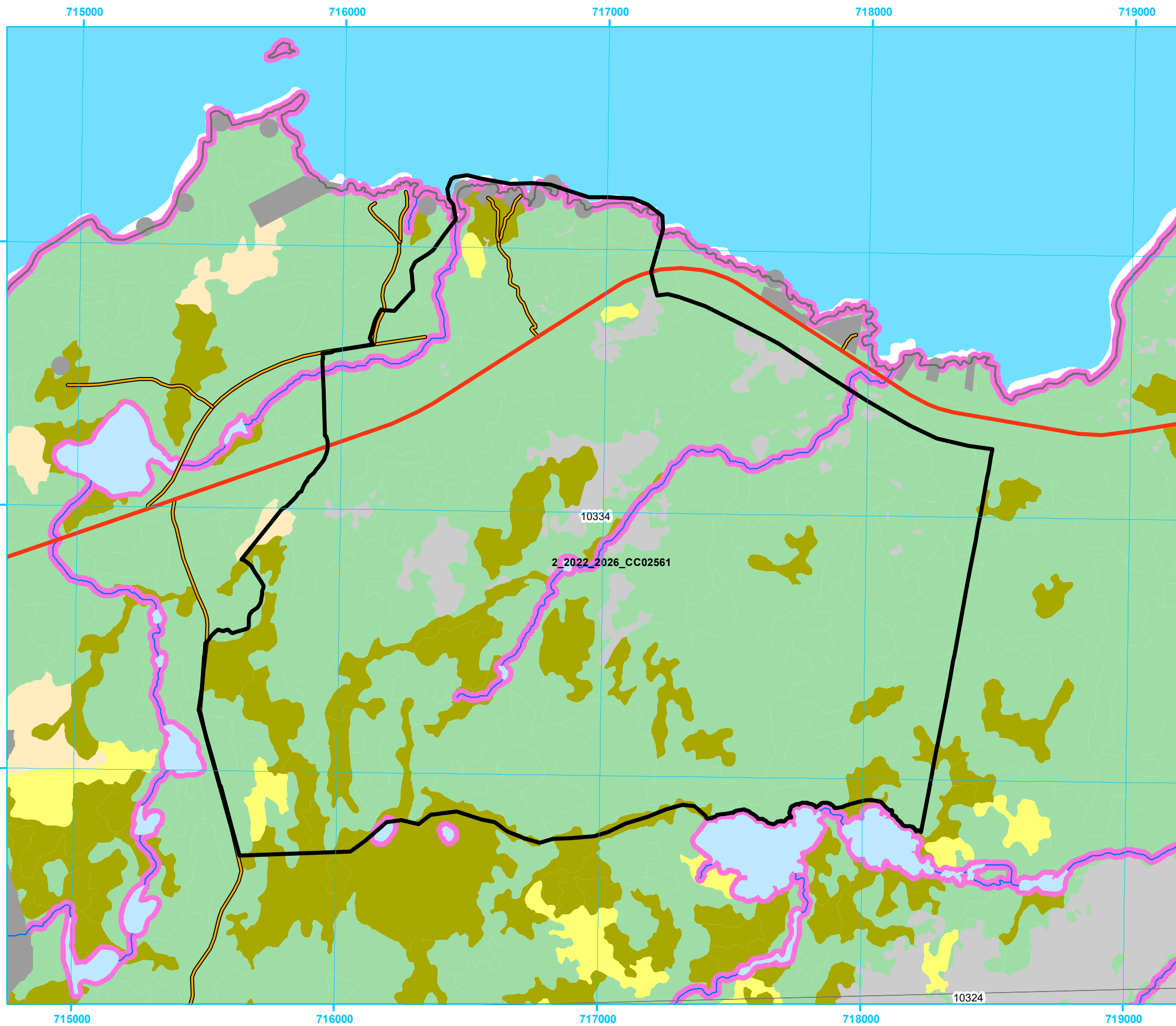
-  FYOP Operating Area
-  Recent Cut

Basemap Features

-  Bridge
-  Culvert
-  Open Arch
-  Public Road
-  Resource Road
-  Stream
-  Water Body
-  Productive Forest
-  Bog
-  Scrub
-  Other Non-forest

Restrictions

-  Protected Water Supply
-  Caribou Core Areas
-  Regulatory
-  No Cut Buffer



**Five Year Operating Plan: 2022 - 2026
Domestic Harvest
Plan Map**



Planning Zone : 2
FMD: 02

Operating Area No.: CC02548
Name: Charleston

DRAFT

For block information and statistics,
refer to Cover Page.





Plan Features

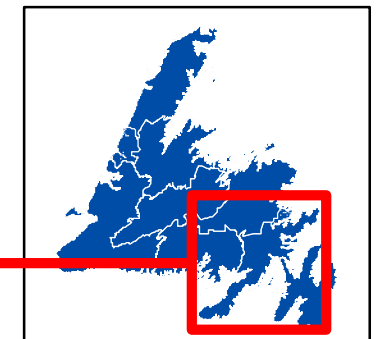
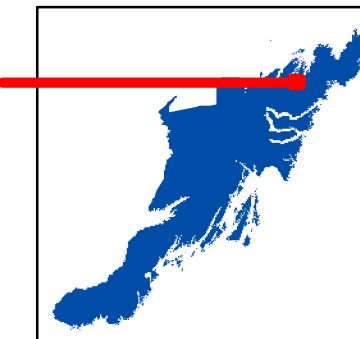
-  FYOP Operating Area
-  Recent Cut

Basemap Features

-  Bridge
-  Culvert
-  Open Arch
-  Public Road
-  Resource Road
-  Stream
-  Water Body
-  Productive Forest
-  Bog
-  Scrub
-  Other Non-forest

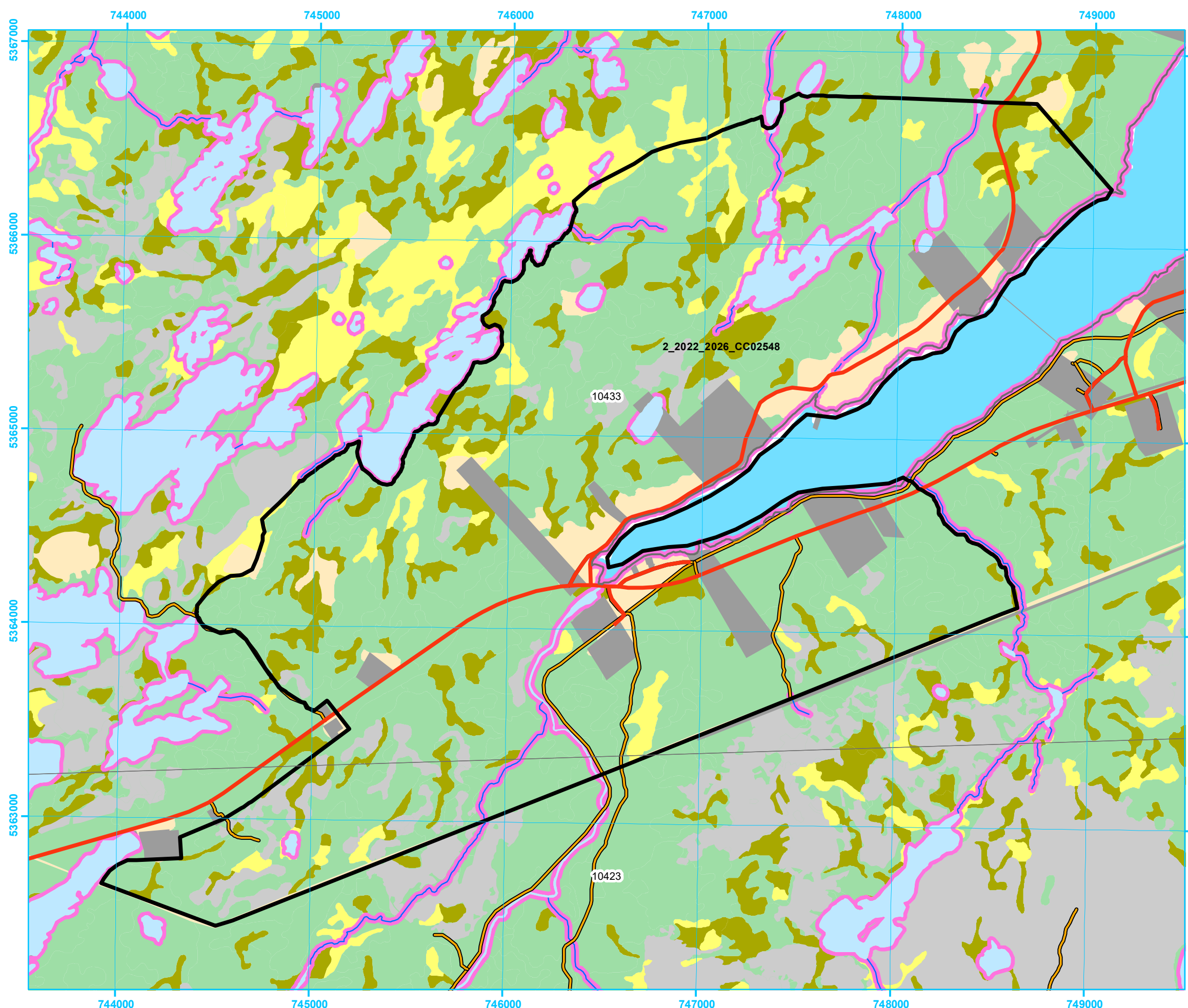
Restrictions

-  Protected Water Supply
-  Caribou Core Areas
-  Regulatory
-  No Cut Buffer



0 0.2 0.4 0.8
Kilometers

1:20,000



**Five Year Operating Plan: 2022 - 2026
Domestic Harvest
Plan Map**



Planning Zone : 2
FMD: 02

Operating Area No.: CC02569
Name: Chute Brook

DRAFT

For block information and statistics,
refer to Cover Page.





Plan Features


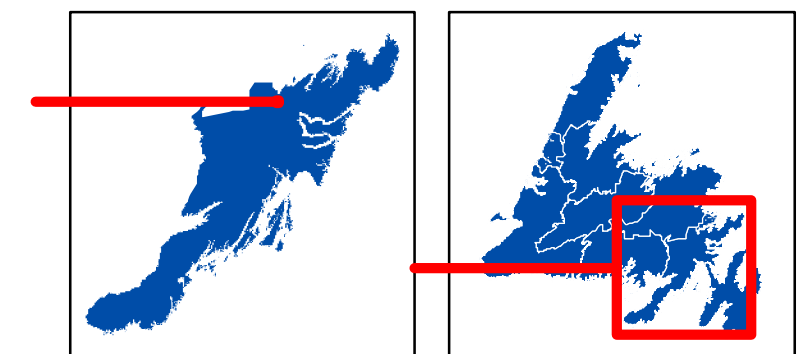
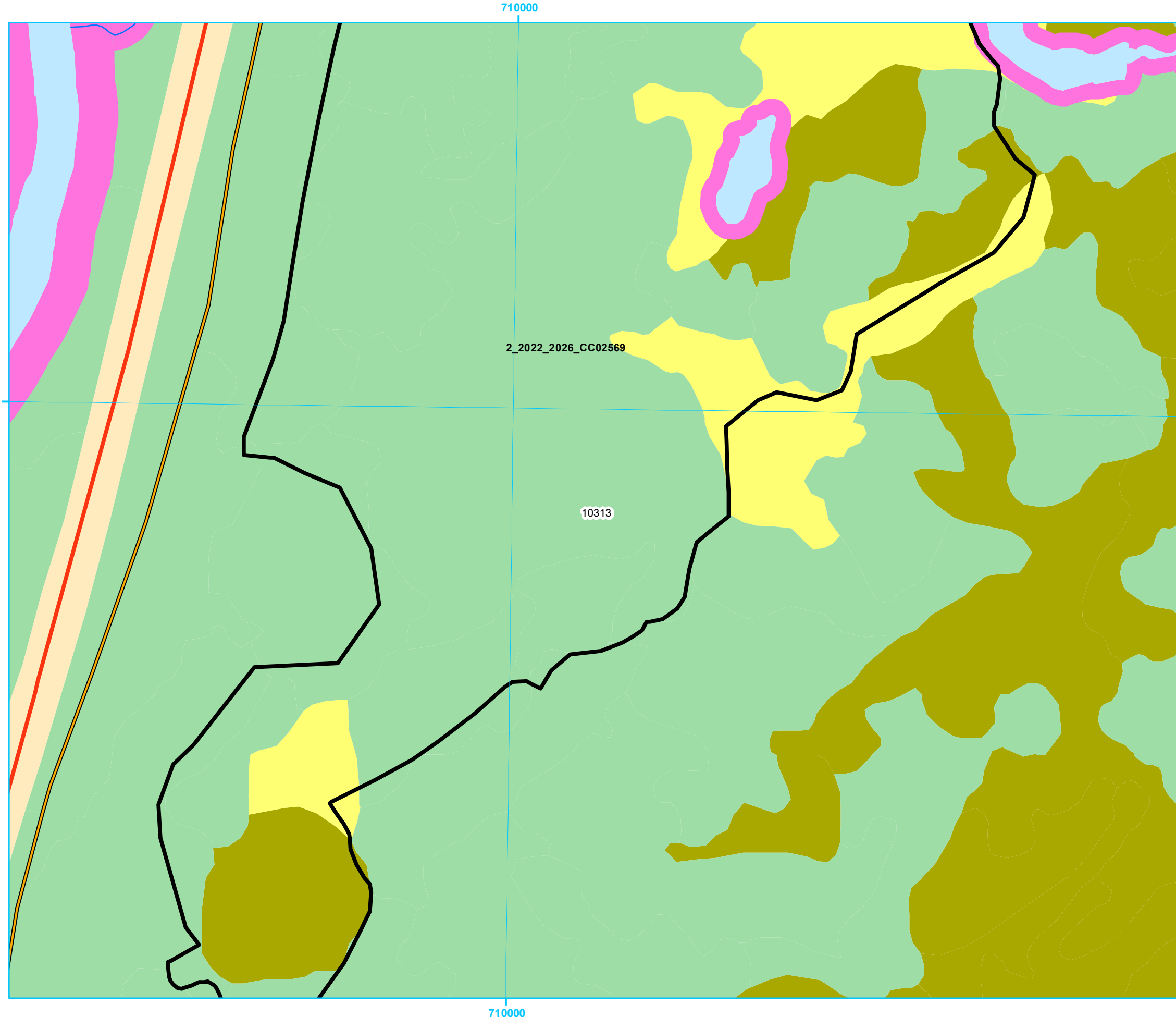
-  FYOP Operating Area
-  Recent Cut

Basemap Features

-  Bridge
-  Culvert
-  Open Arch
-  Public Road
-  Resource Road
-  Stream
-  Water Body
-  Productive Forest
-  Bog
-  Scrub
-  Other Non-forest

Restrictions

-  Protected Water Supply
-  Caribou Core Areas
-  Regulatory
-  No Cut Buffer



**Five Year Operating Plan: 2022 - 2026
Domestic Harvest
Plan Map**



Planning Zone : 2
FMD: 02

Operating Area No.: CC02569
Name: Chute Brook

DRAFT

For block information and statistics,
refer to Cover Page.





Plan Features


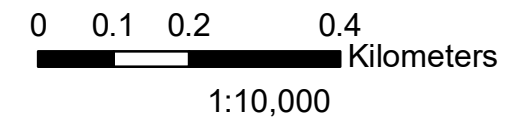
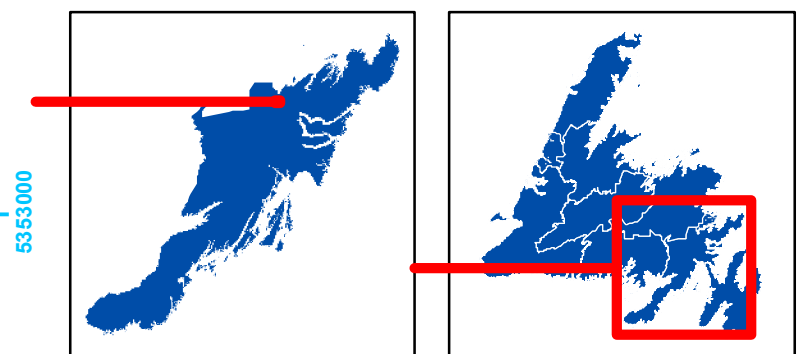
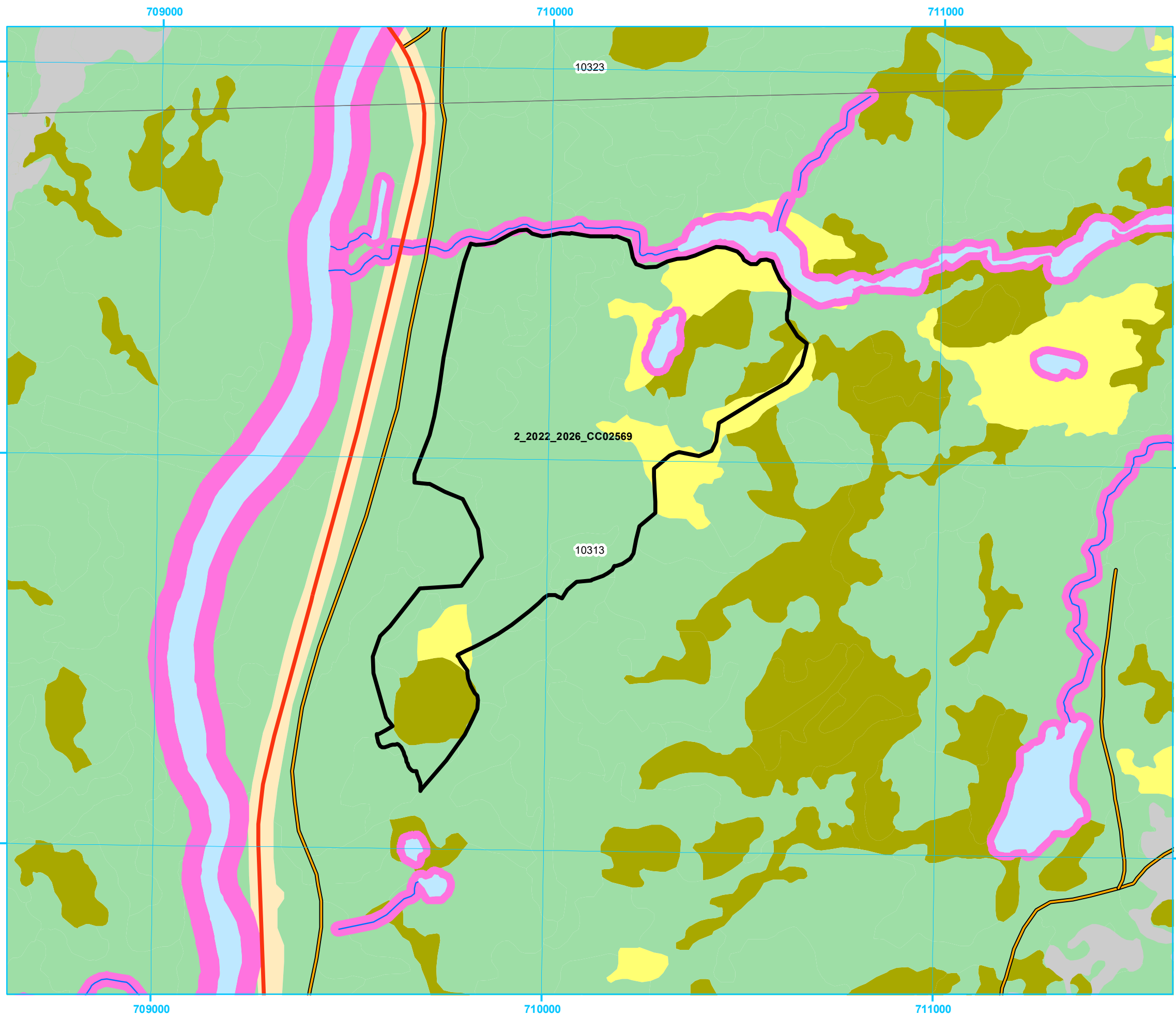
-  FYOP Operating Area
-  Recent Cut

Basemap Features

-  Bridge
-  Culvert
-  Open Arch
-  Public Road
-  Resource Road
-  Stream
-  Water Body
-  Productive Forest
-  Bog
-  Scrub
-  Other Non-forest

Restrictions

-  Protected Water Supply
-  Caribou Core Areas
-  Regulatory
-  No Cut Buffer



Five Year Operating Plan: 2022 - 2026 Domestic Harvest Plan Map



Planning Zone : 2
FMD: 02

Operating Area No.: CC02507
Name: Clarenville

DRAFT

For block information and statistics,
refer to Cover Page.





Plan Features

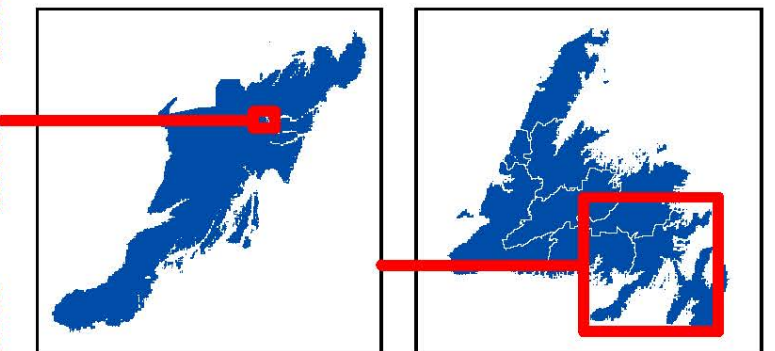
-  FYOP Operating Area
-  Recent Cut

Basemap Features

-  Bridge
-  Culvert
-  Open Arch
-  Public Road
-  Resource Road
-  Stream
-  Water Body
-  Productive Forest
-  Bog
-  Scrub
-  Other Non-forest

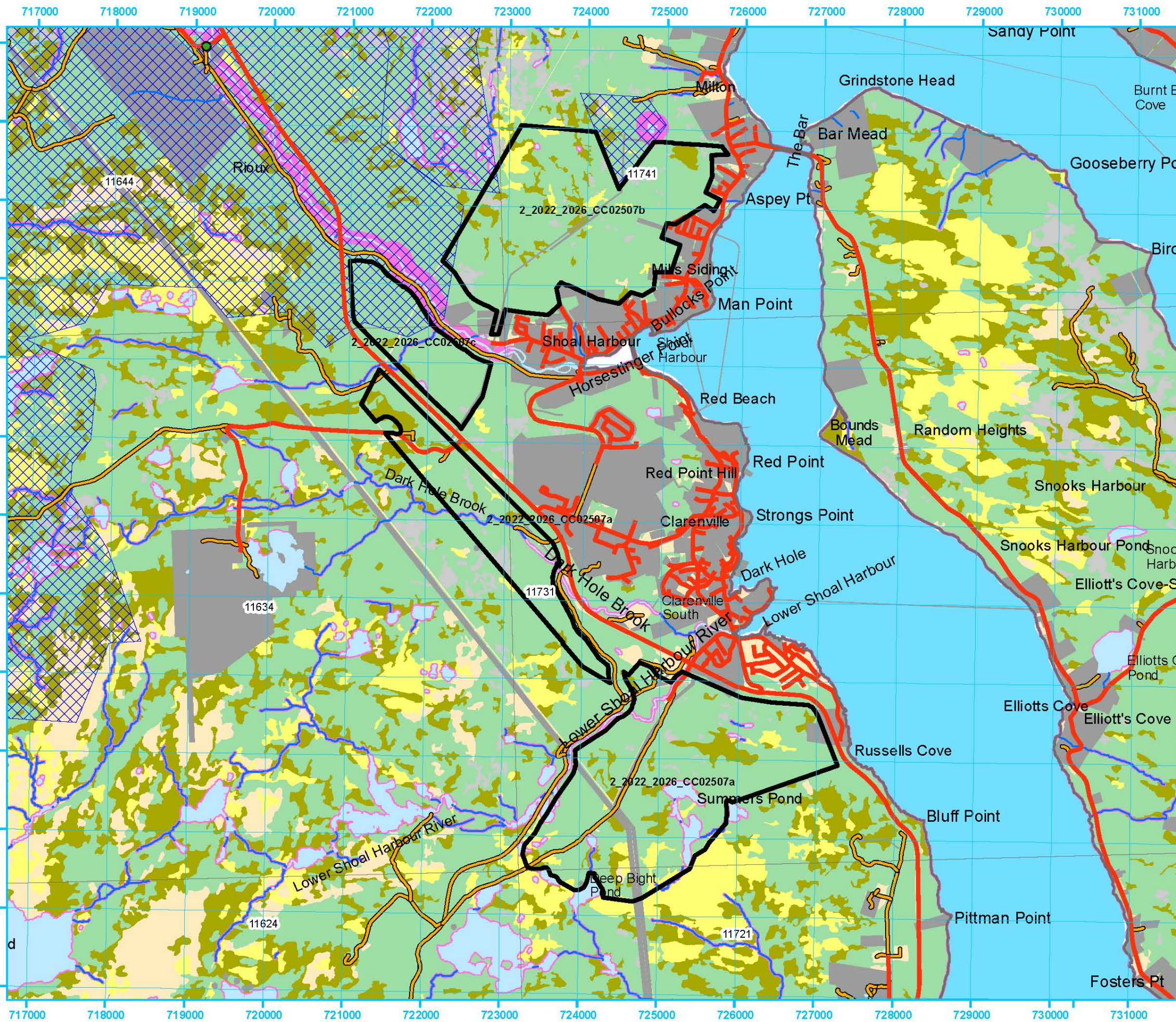

Restrictions

-  Protected Water Supply
-  Caribou Core Areas
-  Regulatory
-  No Cut Buffer



0 0.5 1 2 Kilometers

1:50,000



**Five Year Operating Plan: 2022 - 2026
Domestic Harvest
Plan Map**



Planning Zone : 2
FMD: 02

Operating Area No.: CC02502
Name: Come By Chance

DRAFT

For block information and statistics,
refer to Cover Page.





Plan Features

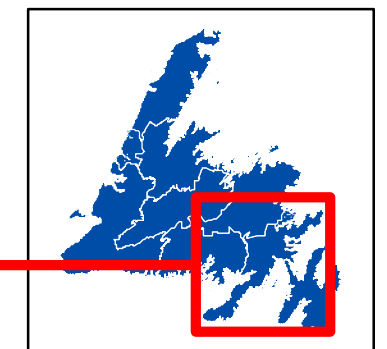
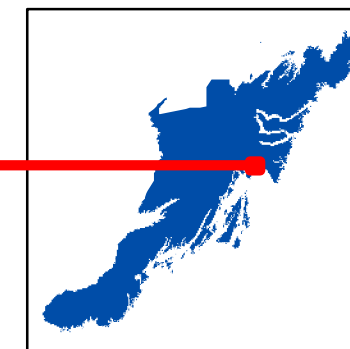
-  FYOP Operating Area
-  Recent Cut

Basemap Features

-  Bridge
-  Culvert
-  Open Arch
-  Public Road
-  Resource Road
-  Stream
-  Water Body
-  Productive Forest
-  Bog
-  Scrub
-  Other Non-forest

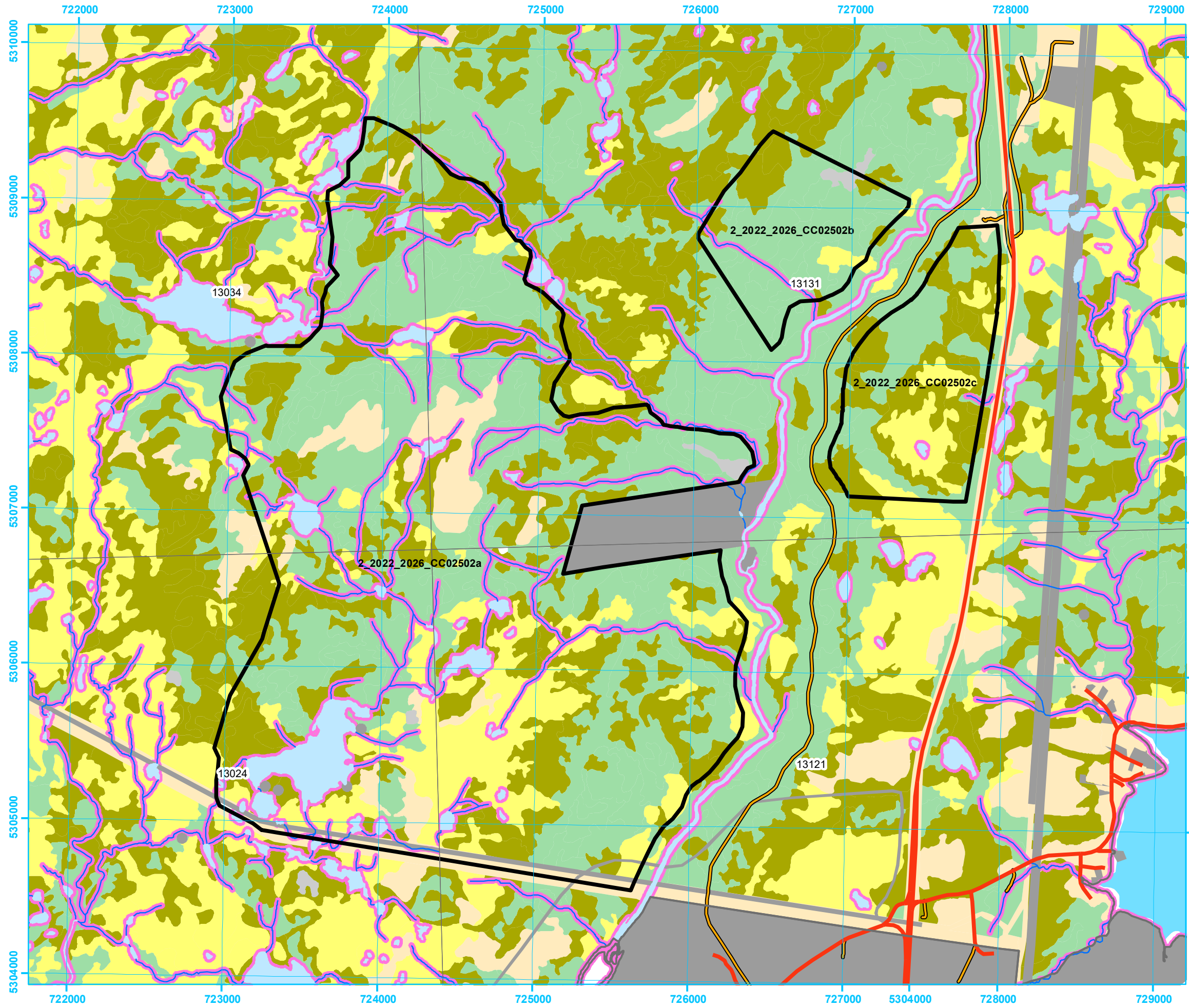
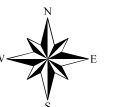
Restrictions

-  Protected Water Supply
-  Caribou Core Areas
-  Regulatory
-  No Cut Buffer



0 0.25 0.5 1
Kilometers

1:25,000



**Five Year Operating Plan: 2022 - 2026
Domestic Harvest
Plan Map**



Planning Zone : 2
FMD: 02

Operating Area No.: CC02572
Name: Deer Harbour Pond

DRAFT

For block information and statistics,
refer to Cover Page.





Plan Features

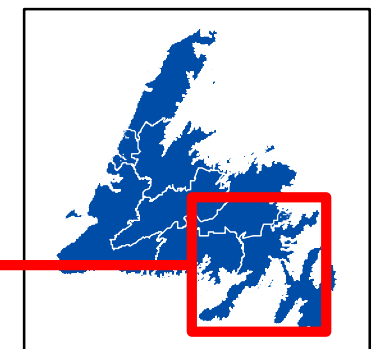
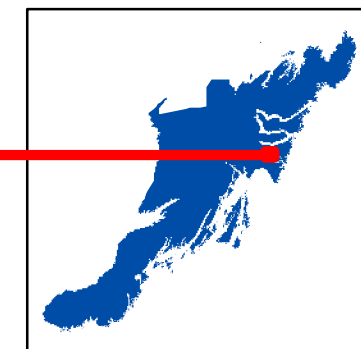
-  FYOP Operating Area
-  Recent Cut

Basemap Features

-  Bridge
-  Culvert
-  Open Arch
-  Public Road
-  Resource Road
-  Stream
-  Water Body
-  Productive Forest
-  Bog
-  Scrub
-  Other Non-forest

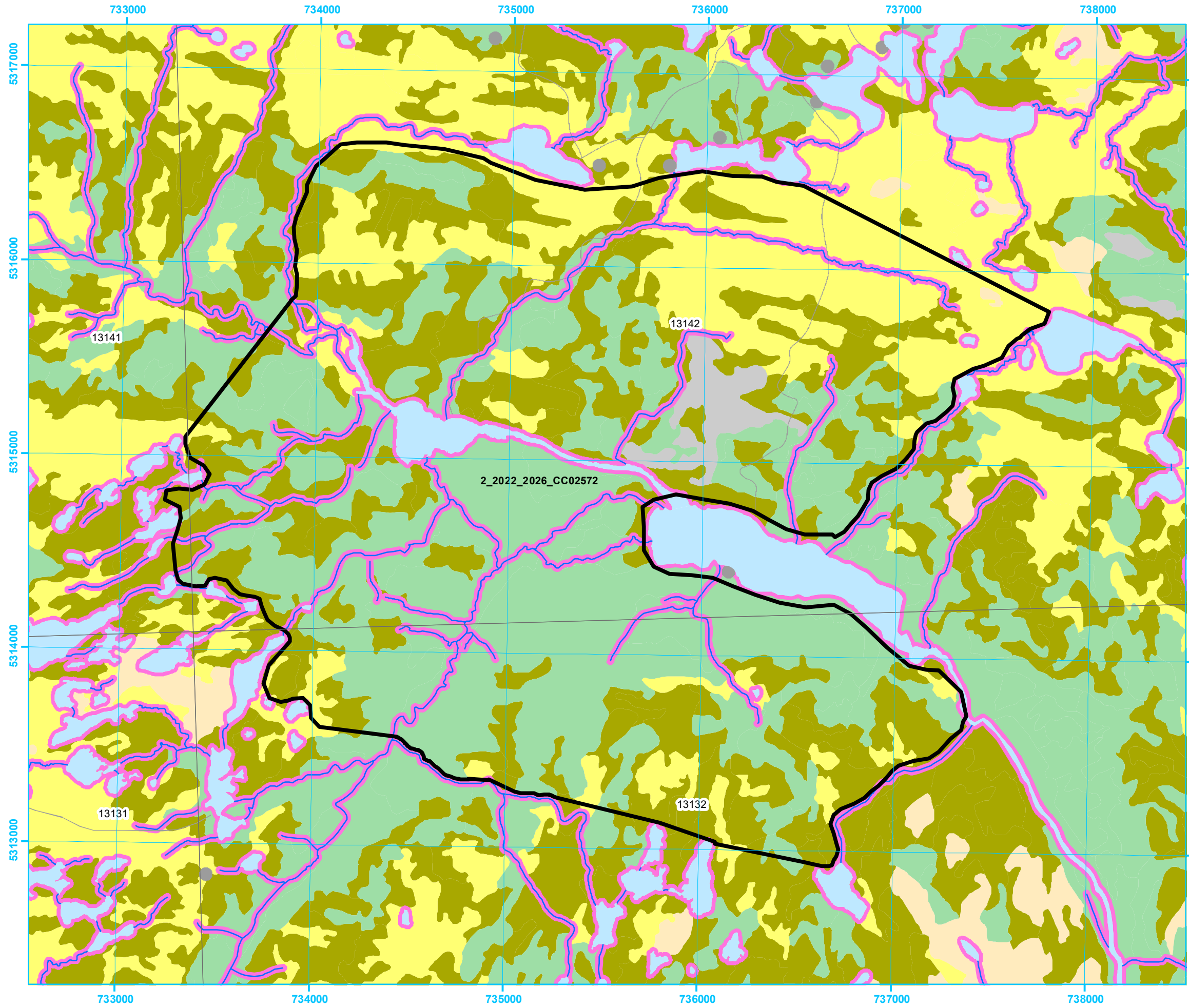
Restrictions

-  Protected Water Supply
-  Caribou Core Areas
-  Regulatory
-  No Cut Buffer



0 0.2 0.4 0.8
Kilometers

1:20,000



**Five Year Operating Plan: 2022 - 2026
Domestic Harvest
Plan Map**



Planning Zone : 2
FMD: 02

Operating Area No.: CC02573
Name: Deer Harbour

DRAFT

For block information and statistics,
refer to Cover Page.





Plan Features

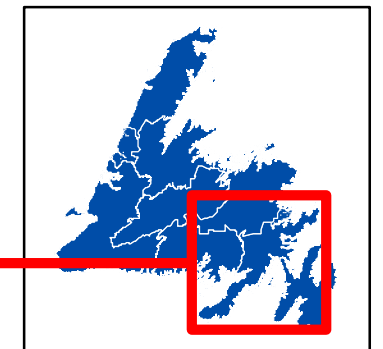
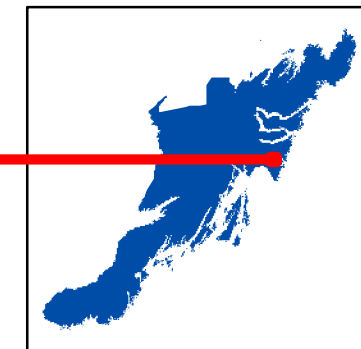
-  FYOP Operating Area
-  Recent Cut

Basemap Features

-  Bridge
-  Culvert
-  Open Arch
-  Public Road
-  Resource Road
-  Stream
-  Water Body
-  Productive Forest
-  Bog
-  Scrub
-  Other Non-forest

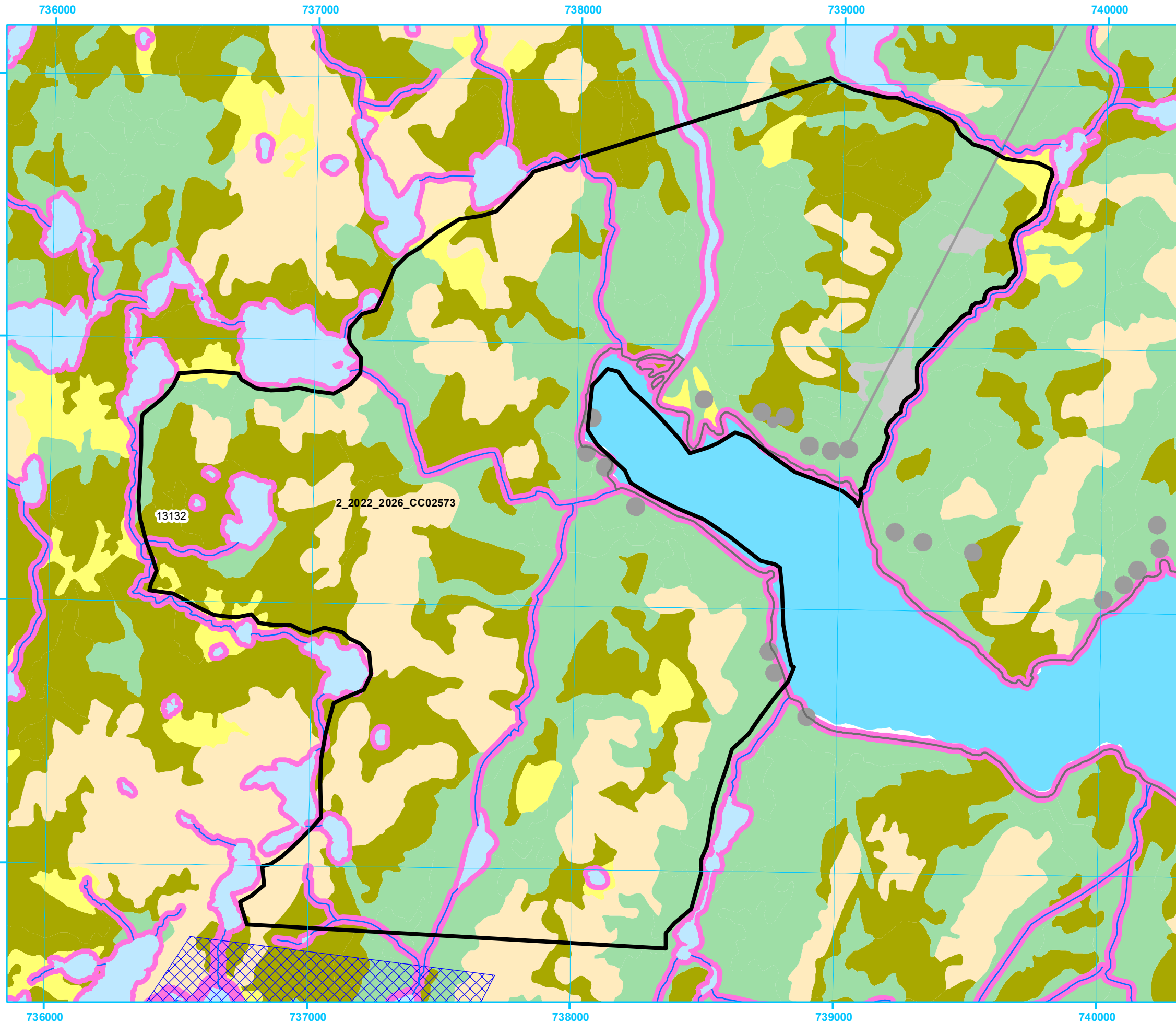
Restrictions

-  Protected Water Supply
-  Caribou Core Areas
-  Regulatory
-  No Cut Buffer



0 0.15 0.3 0.6
Kilometers

1:15,000



**Five Year Operating Plan: 2022 - 2026
Domestic Harvest
Plan Map**



Planning Zone : 2
FMD: 02

Operating Area No.: CC02553
Name: Duntara

DRAFT

For block information and statistics,
refer to Cover Page.


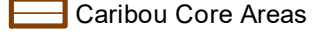


Plan Features

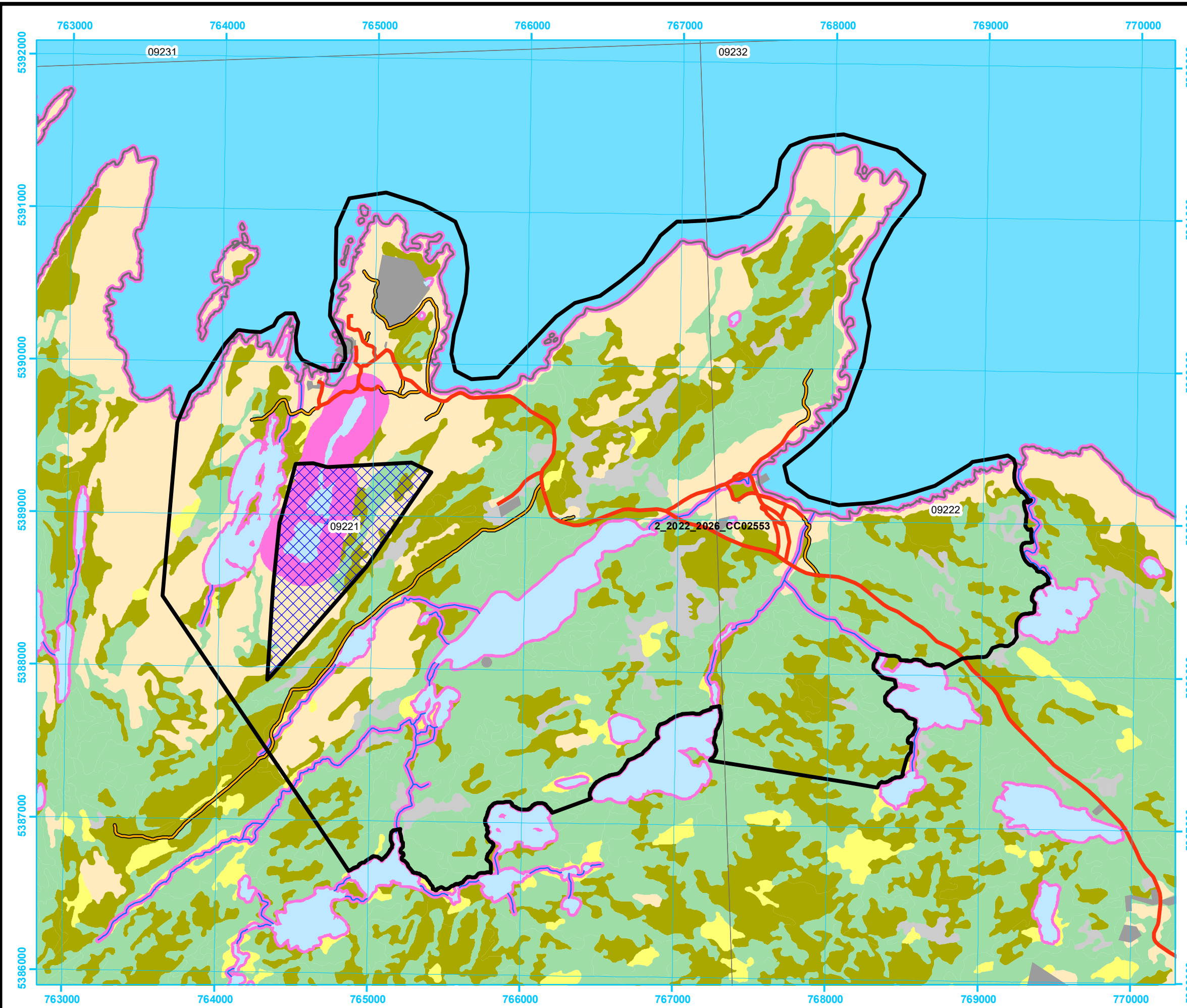
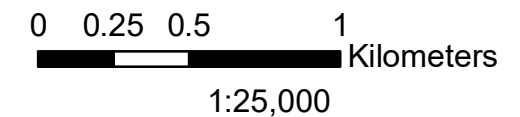
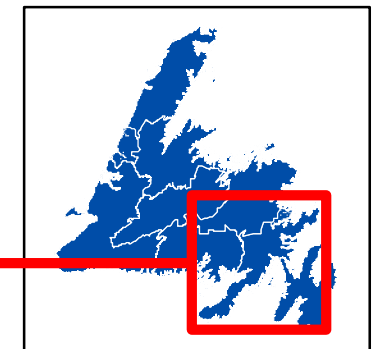
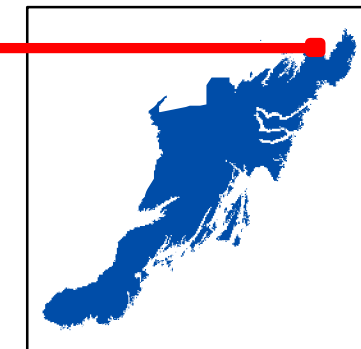
-  FYOP Operating Area
-  Recent Cut

Basemap Features

-  Bridge
-  Culvert
-  Open Arch
-  Public Road
-  Resource Road
-  Stream
-  Water Body
-  Productive Forest
-  Bog
-  Scrub
-  Other Non-forest

Restrictions

-  Protected Water Supply
-  Caribou Core Areas
-  Regulatory
-  No Cut Buffer



**Five Year Operating Plan: 2022 - 2026
Domestic Harvest
Plan Map**



Planning Zone : 2
FMD: 02

Operating Area No.: CC02510
Name: Elliott's Cove

DRAFT

For block information and statistics,
refer to Cover Page.





Plan Features

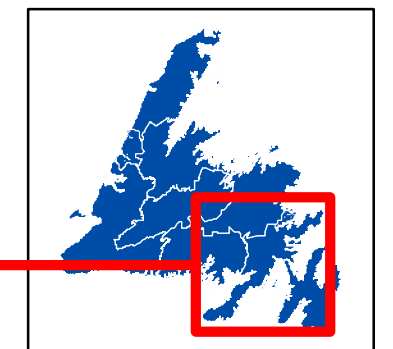
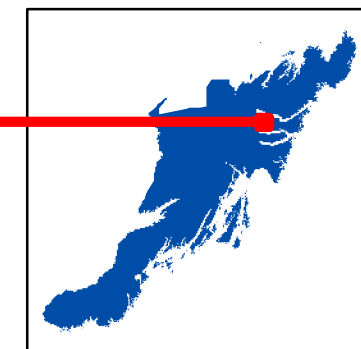
-  FYOP Operating Area
-  Recent Cut

Basemap Features

-  Bridge
-  Culvert
-  Open Arch
-  Public Road
-  Resource Road
-  Stream
-  Water Body
-  Productive Forest
-  Bog
-  Scrub
-  Other Non-forest

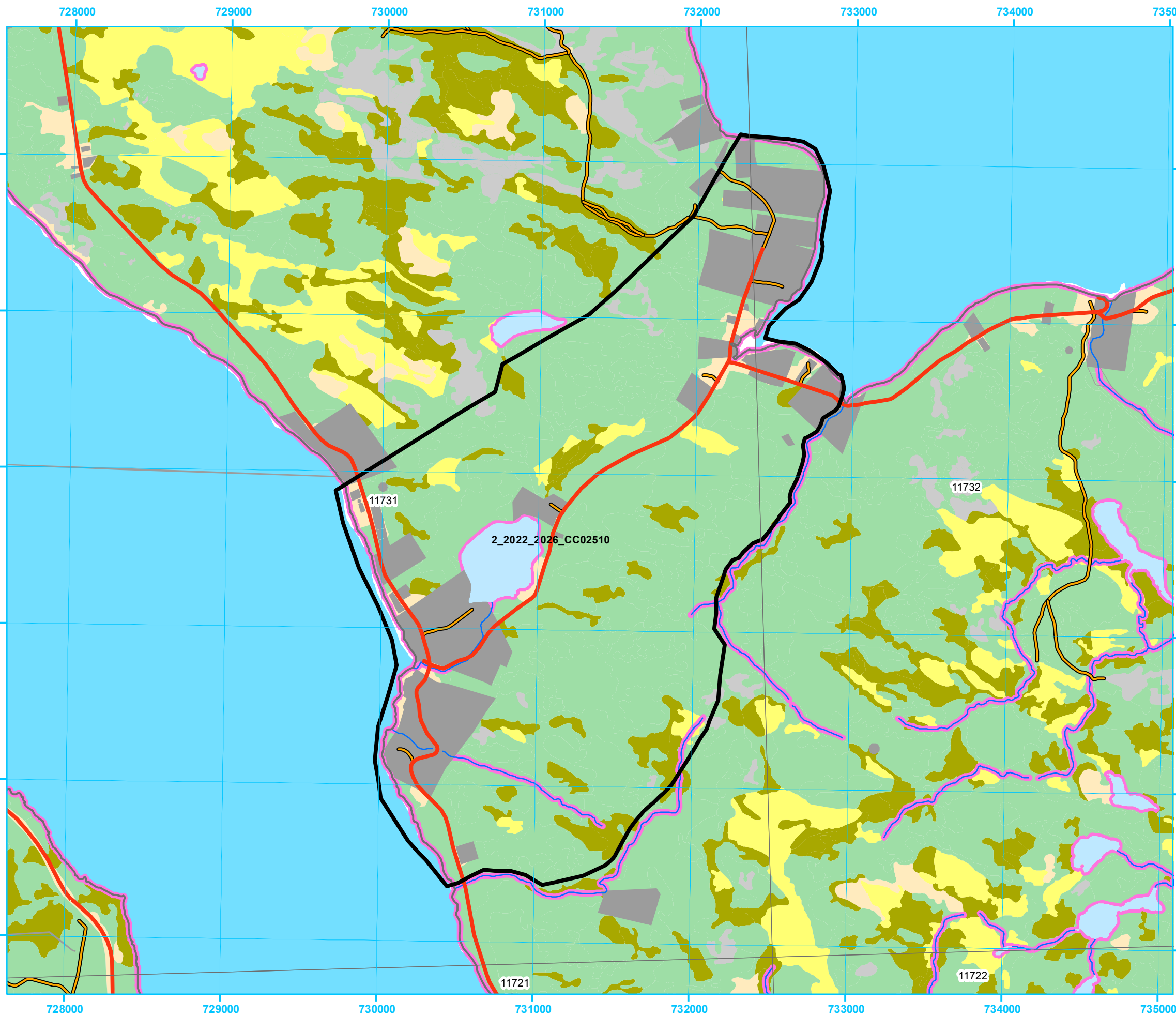
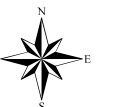
Restrictions

-  Protected Water Supply
-  Caribou Core Areas
-  Regulatory
-  No Cut Buffer



0 0.25 0.5 1
Kilometers

1:25,000



**Five Year Operating Plan: 2022 - 2026
Domestic Harvest
Plan Map**



Planning Zone : 2
FMD: 02

Operating Area No.: CC02568
Name: Elliston

DRAFT

For block information and statistics,
refer to Cover Page.





Plan Features

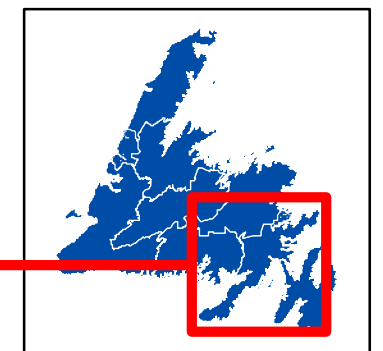
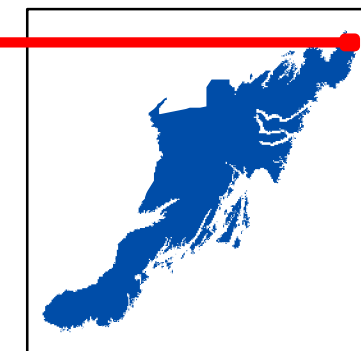
-  FYOP Operating Area
-  Recent Cut

Basemap Features

-  Bridge
-  Culvert
-  Open Arch
-  Public Road
-  Resource Road
-  Stream
-  Water Body
-  Productive Forest
-  Bog
-  Scrub
-  Other Non-forest

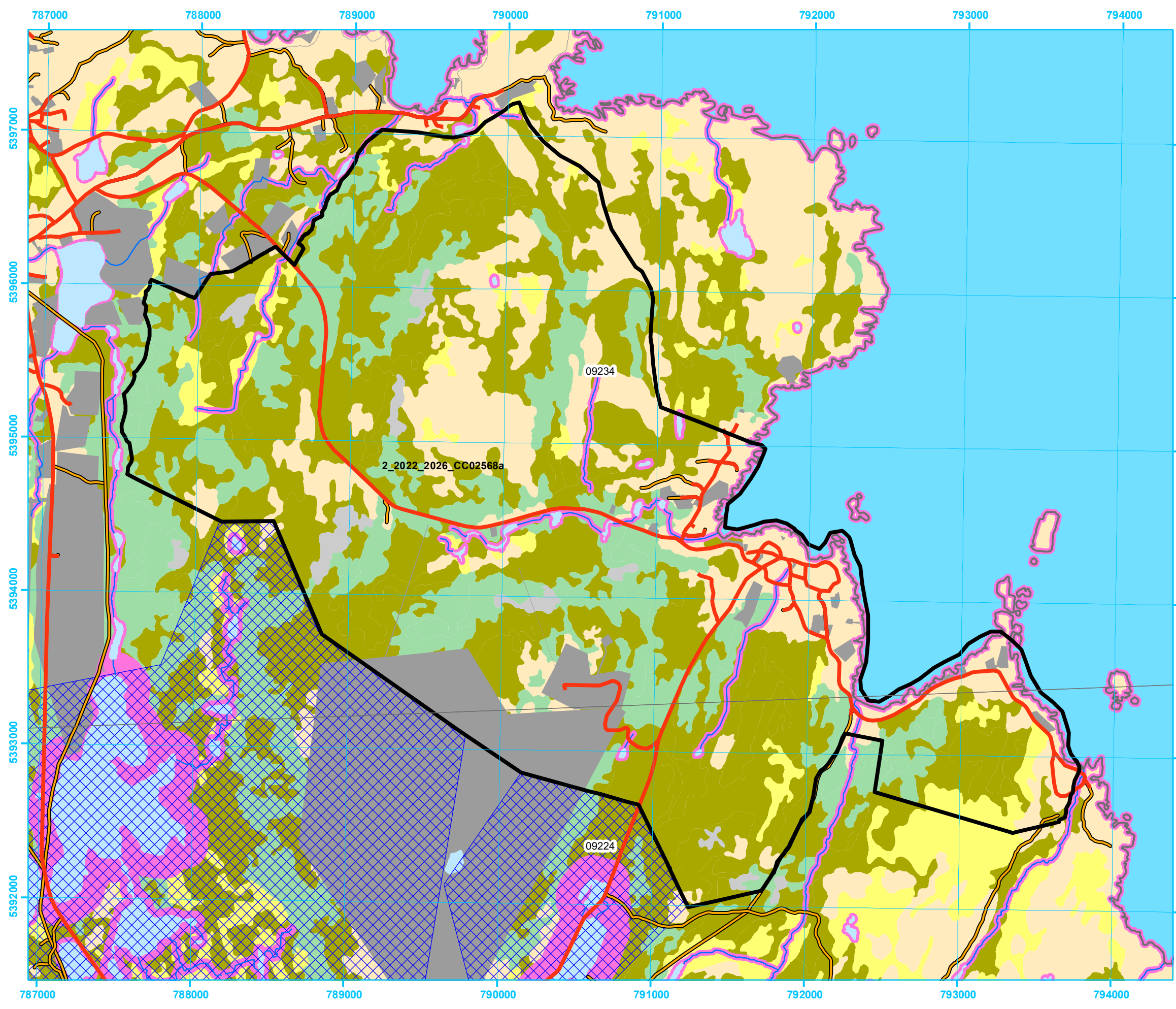
Restrictions

-  Protected Water Supply
-  Caribou Core Areas
-  Regulatory
-  No Cut Buffer



0 0.25 0.5 1
Kilometers

1:25,000



**Five Year Operating Plan: 2022 - 2026
Domestic Harvest
Plan Map**



Planning Zone : 2
FMD: 02

Operating Area No.: CC02566
Name: English Harbour

DRAFT

For block information and statistics,
refer to Cover Page.





Plan Features

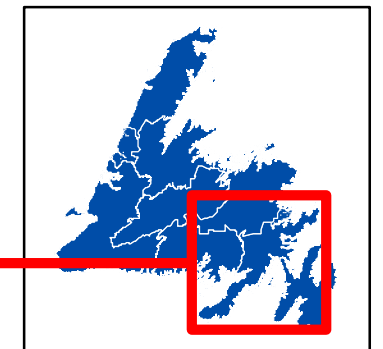
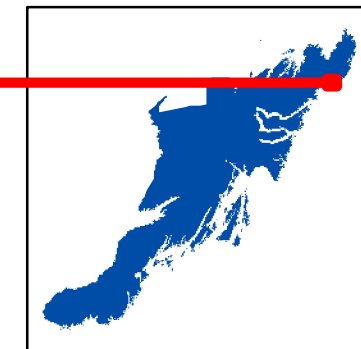
-  FYOP Operating Area
-  Recent Cut

Basemap Features

-  Bridge
-  Culvert
-  Open Arch
-  Public Road
-  Resource Road
-  Stream
-  Water Body
-  Productive Forest
-  Bog
-  Scrub
-  Other Non-forest

Restrictions

-  Protected Water Supply
-  Caribou Core Areas
-  Regulatory
-  No Cut Buffer



0 0.25 0.5 1
Kilometers

1:25,000

