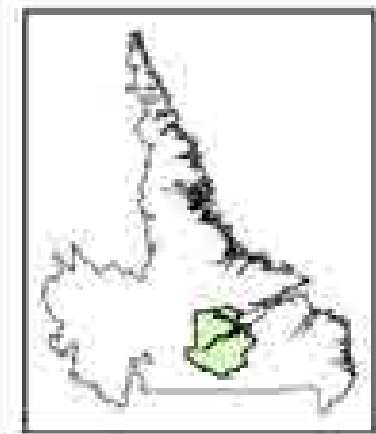
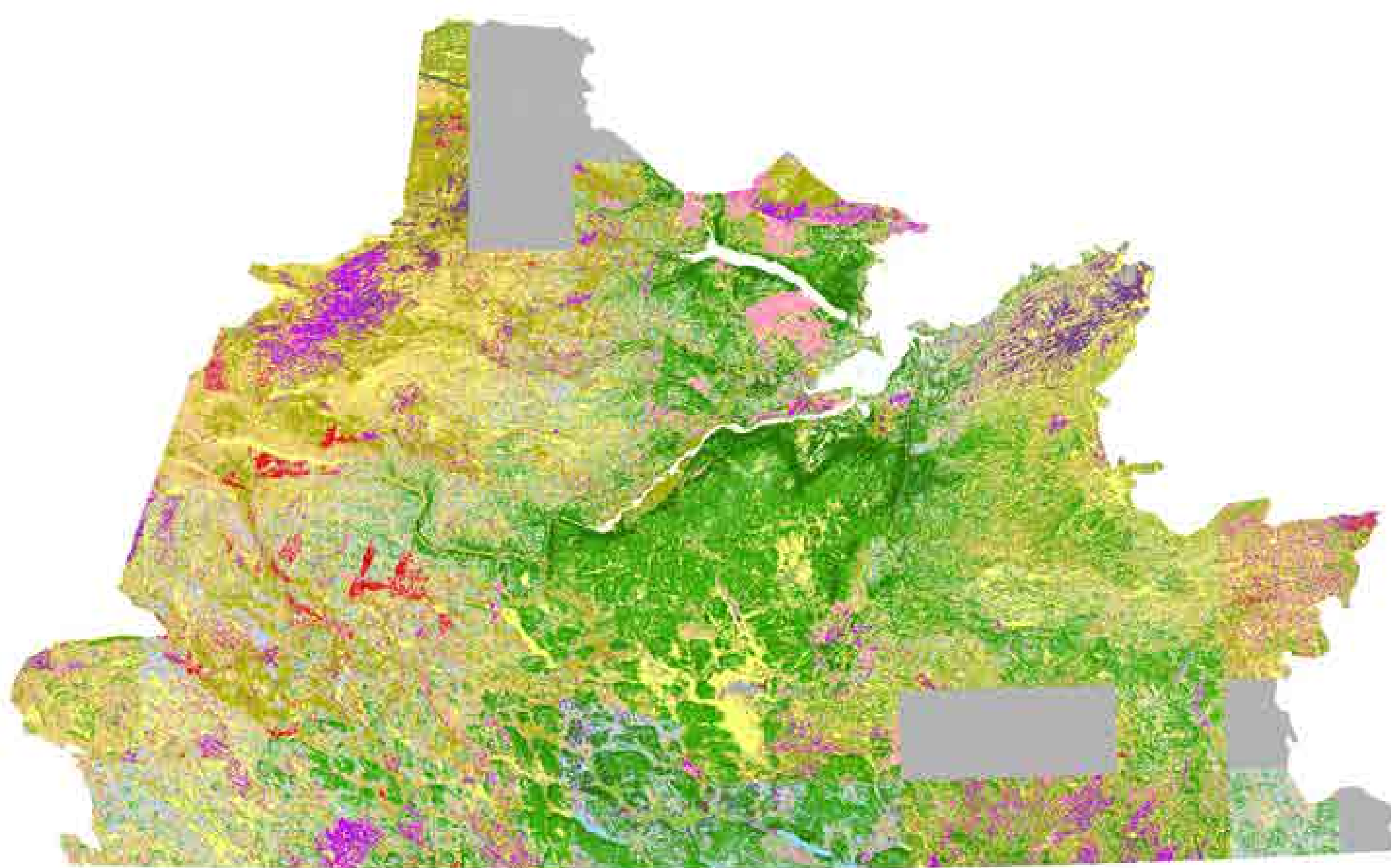


Map 1: Drieman Vegetation Classification District 19



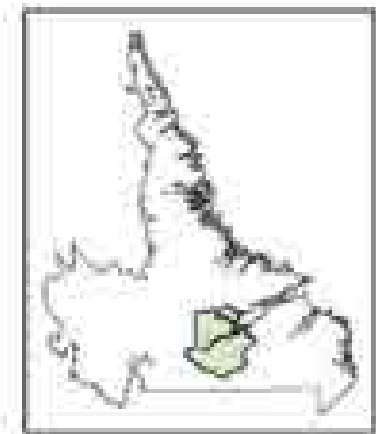
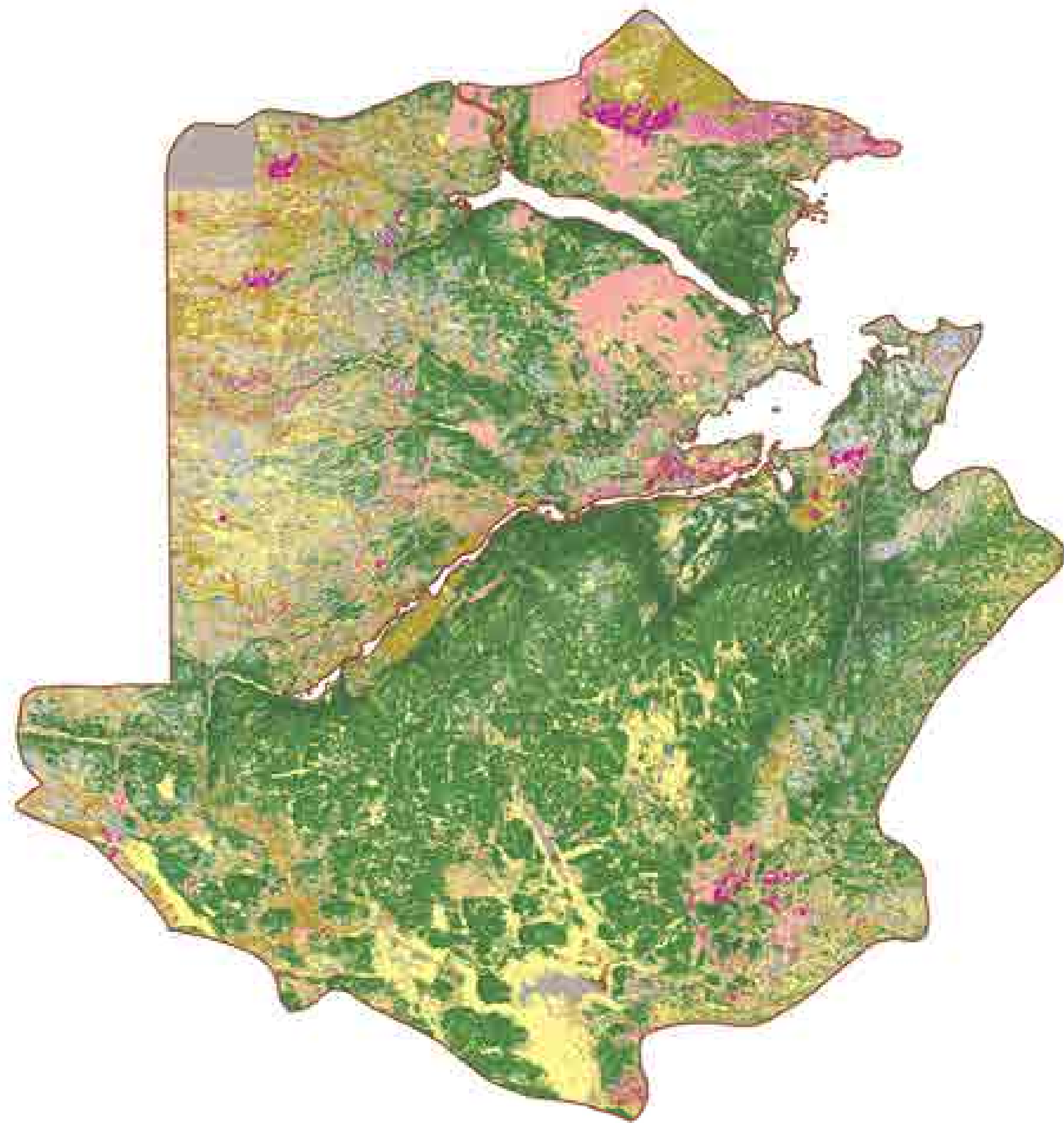
Kilometers

1:1,200,000

Newfoundland
Labrador

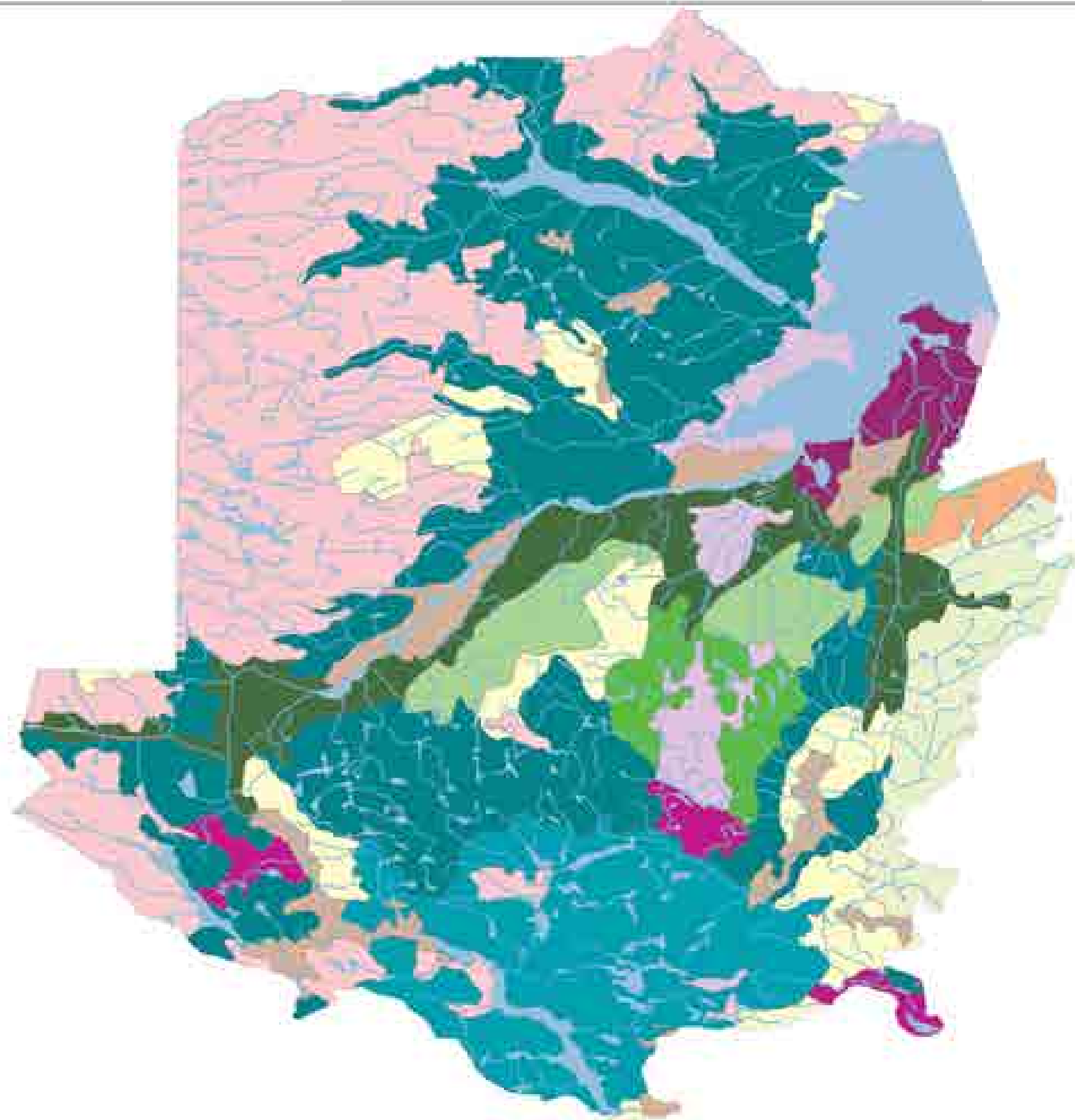


Map 2: Drierian Vegetation Classification District 19a



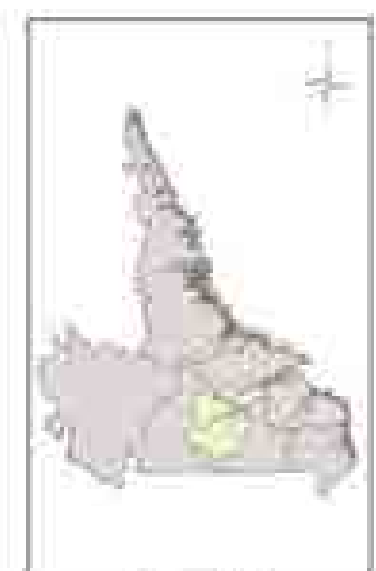
Kilometers
1:800,000





Map # 3

1 : 750,000



District 1 (a)



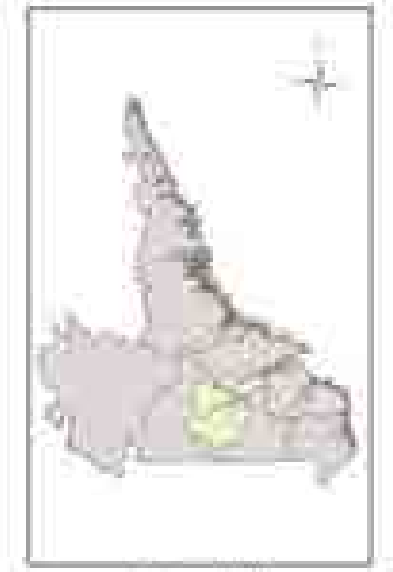


19a Ecodistricts

[Lightest Yellow]	Low Subarctic Forest 0-2
[Light Yellow]	Low Subarctic Forest 0-3
[Yellow-Orange]	Low Subarctic Forest 0-4
[Yellow]	Low Subarctic Forest 0-5
[Light Green]	Low Subarctic Forest 5-3
[Light Green]	Low Subarctic Forest 5-4
[Light Blue]	Low Subarctic Forest 5-7
[Light Green]	High Boreal Forest 1-1
[Blue]	High Boreal Forest 1-2
[Green]	High Boreal Forest 1-3
[Dark Blue]	High Boreal Forest 1-4
[Brown]	High Boreal Forest 1-5
[Dark Green]	High Boreal Forest 1-7
[Dark Brown]	High Boreal Forest 1-8
[Light Pink]	Spring Bog V-1
[Pink]	Spring Bog V-2
[Magenta]	Spring Bog V-3
[Dark Magenta]	Spring Bog V-7

Map #4 FMD 19a
Ecodistricts

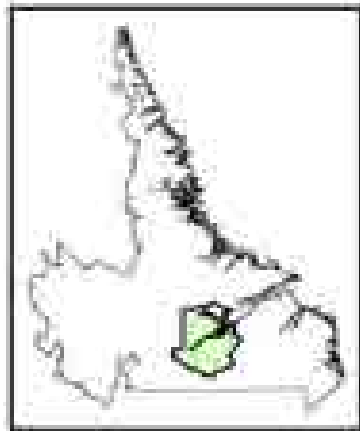
1 : 750,000



District 19A



Map 5: District 19a
Watersheds

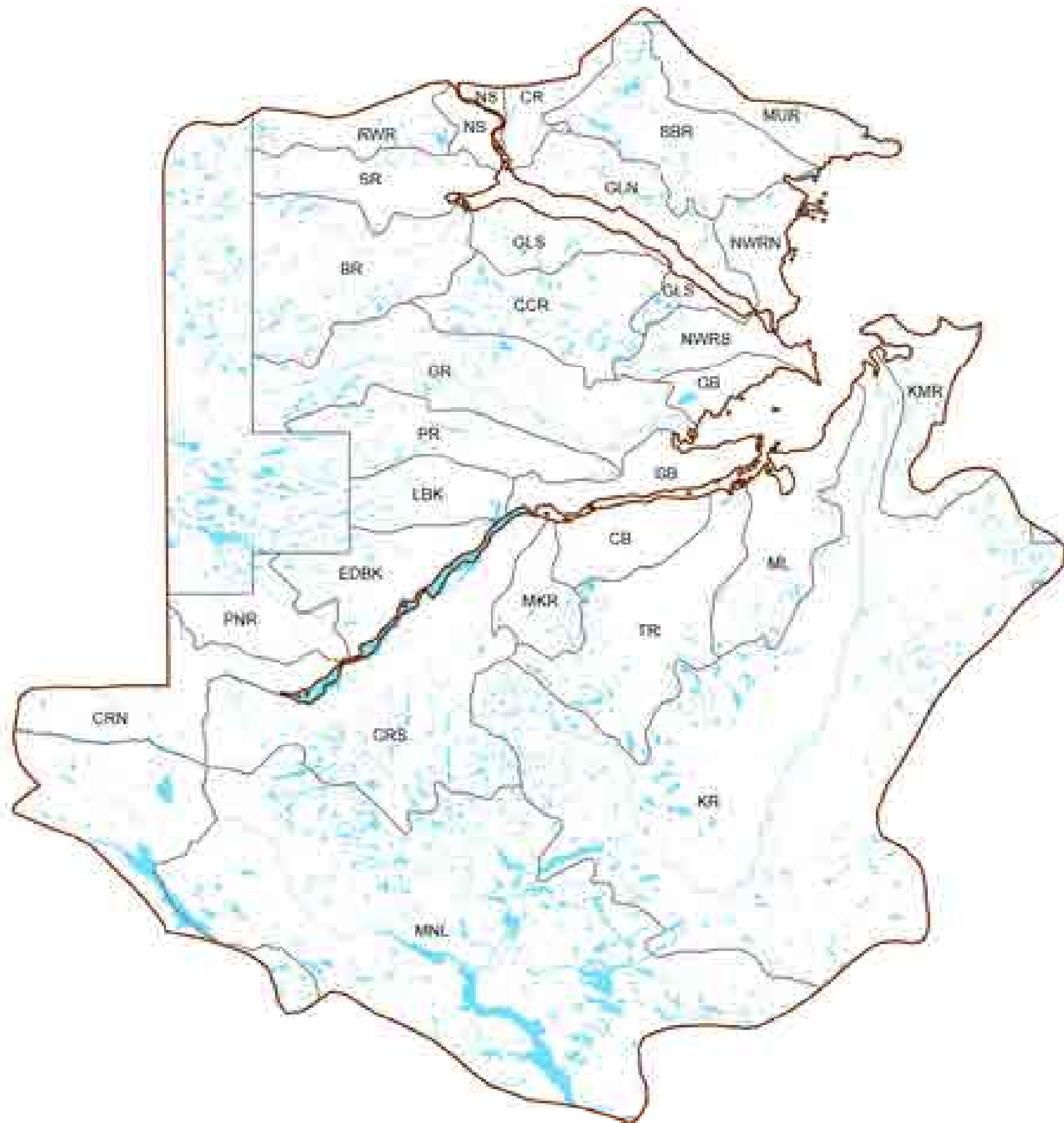


Legend

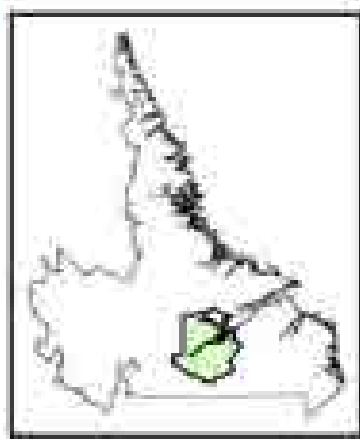
-  District 19a
-  D19a Watersheds
-  D19a Water

 Kilometers

1:800,000



Map 6: District 19a
Disturbance

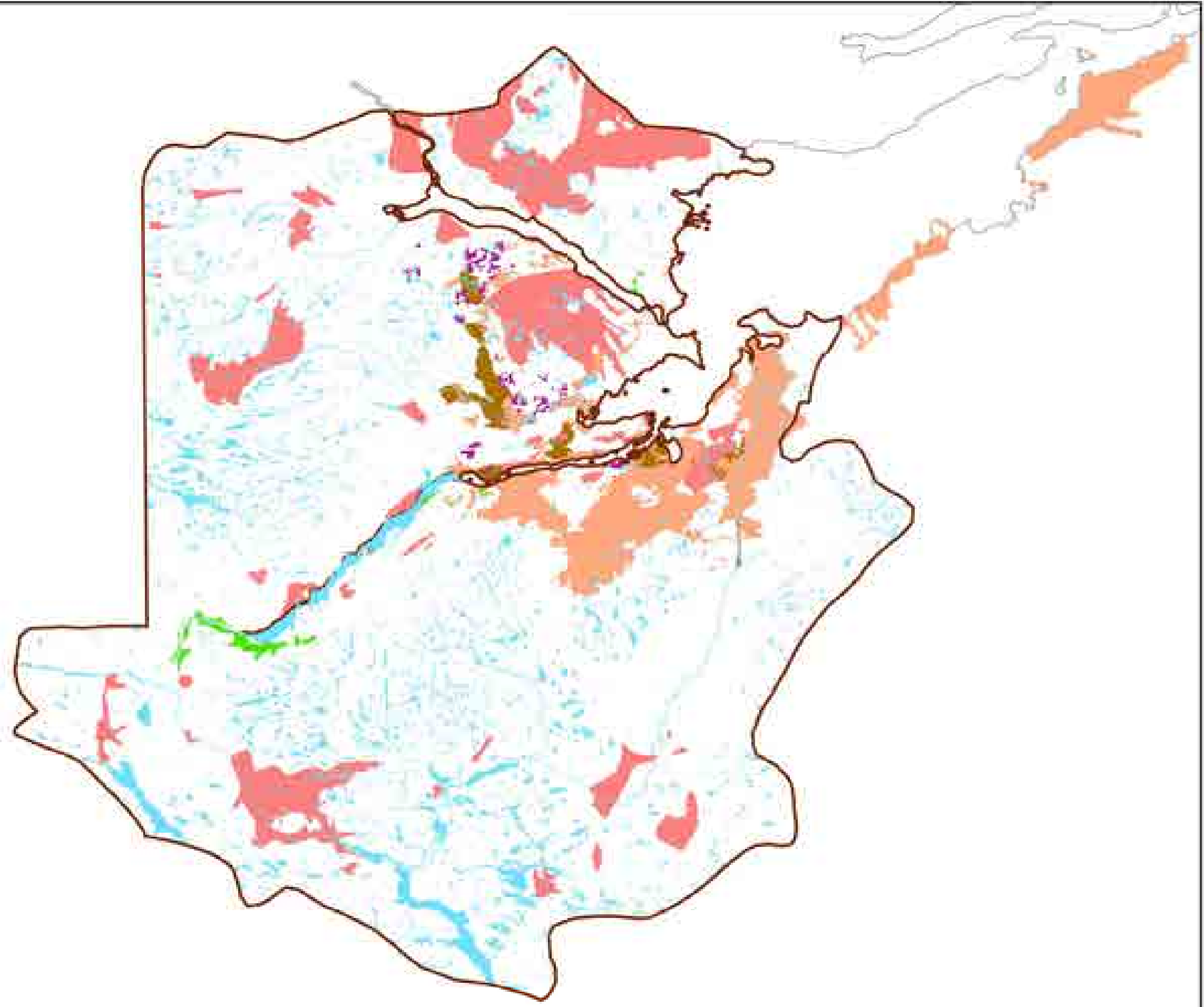


Legend

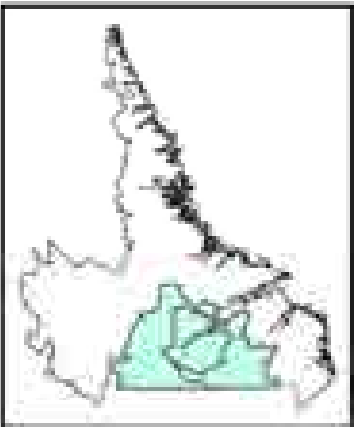
- District 19a
- Drive-Down
- Harvest Disturbance (2017-2021)
- Fire Disturbance
- Insect Disturbance**
 - Bark Beetle
 - Hem Lock
 - Spruce Bark Beetle

Kilometers

1:800,000



Map 7: District 19
Protected Area Network



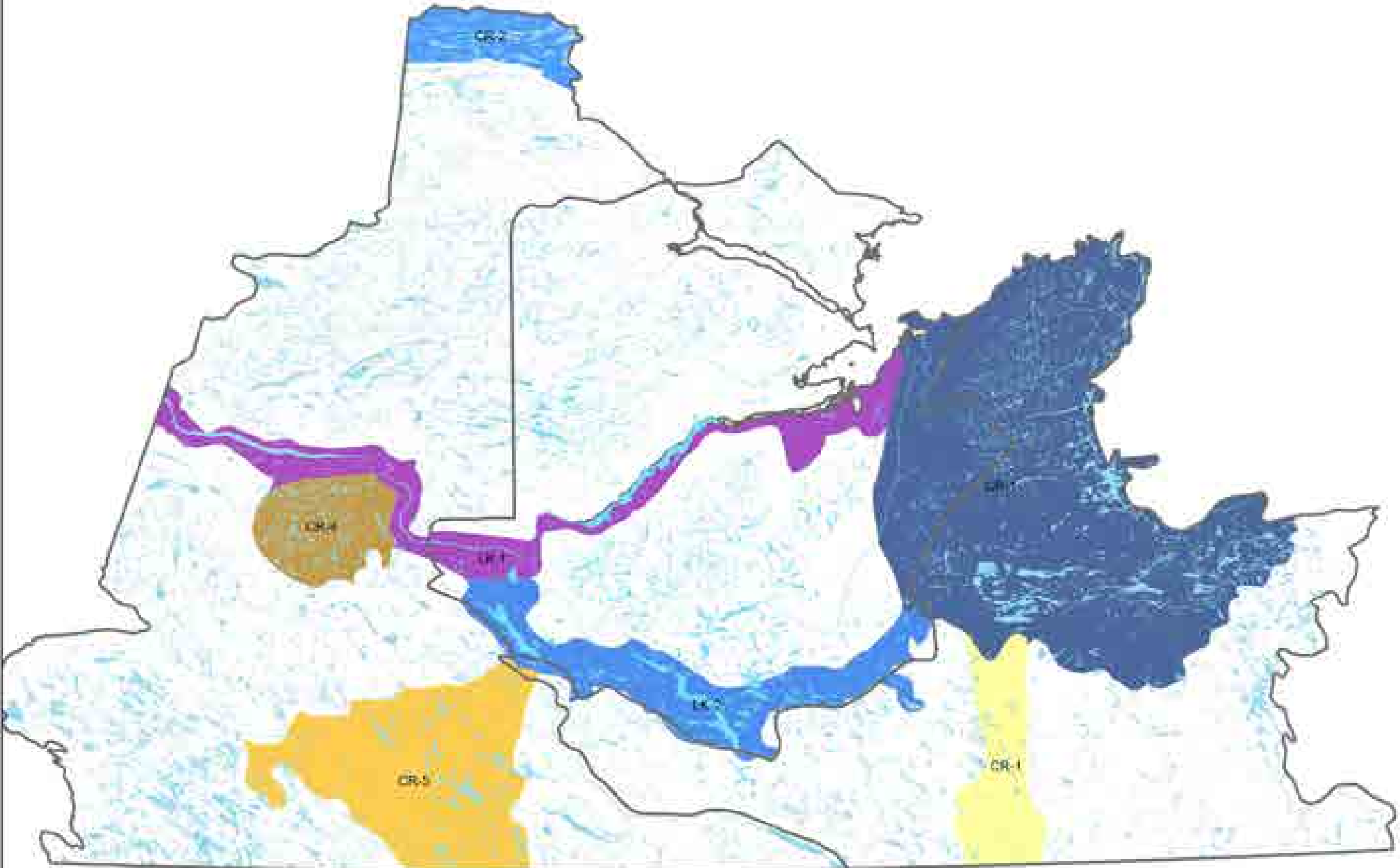
Legend

- District 19
- D19 Protected Area Network
- Stunted River
- Chouinard River Uplands
- Complex Habitat Matrix
- Donkion Lake - Millip Lake
- Edge Plains - Outlets
- Healy Mountains
- Red Wine Cariboo Reserve
- Red Lake
- Woodbush

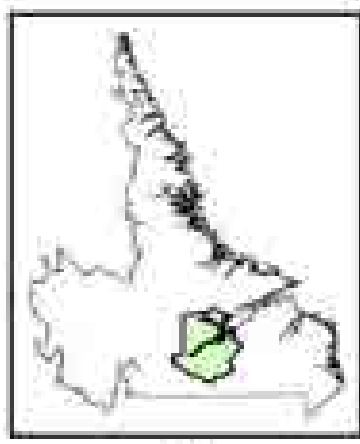
Kilometers



1:1,200,000



Map 8: District 19a
Ecological Protected Area

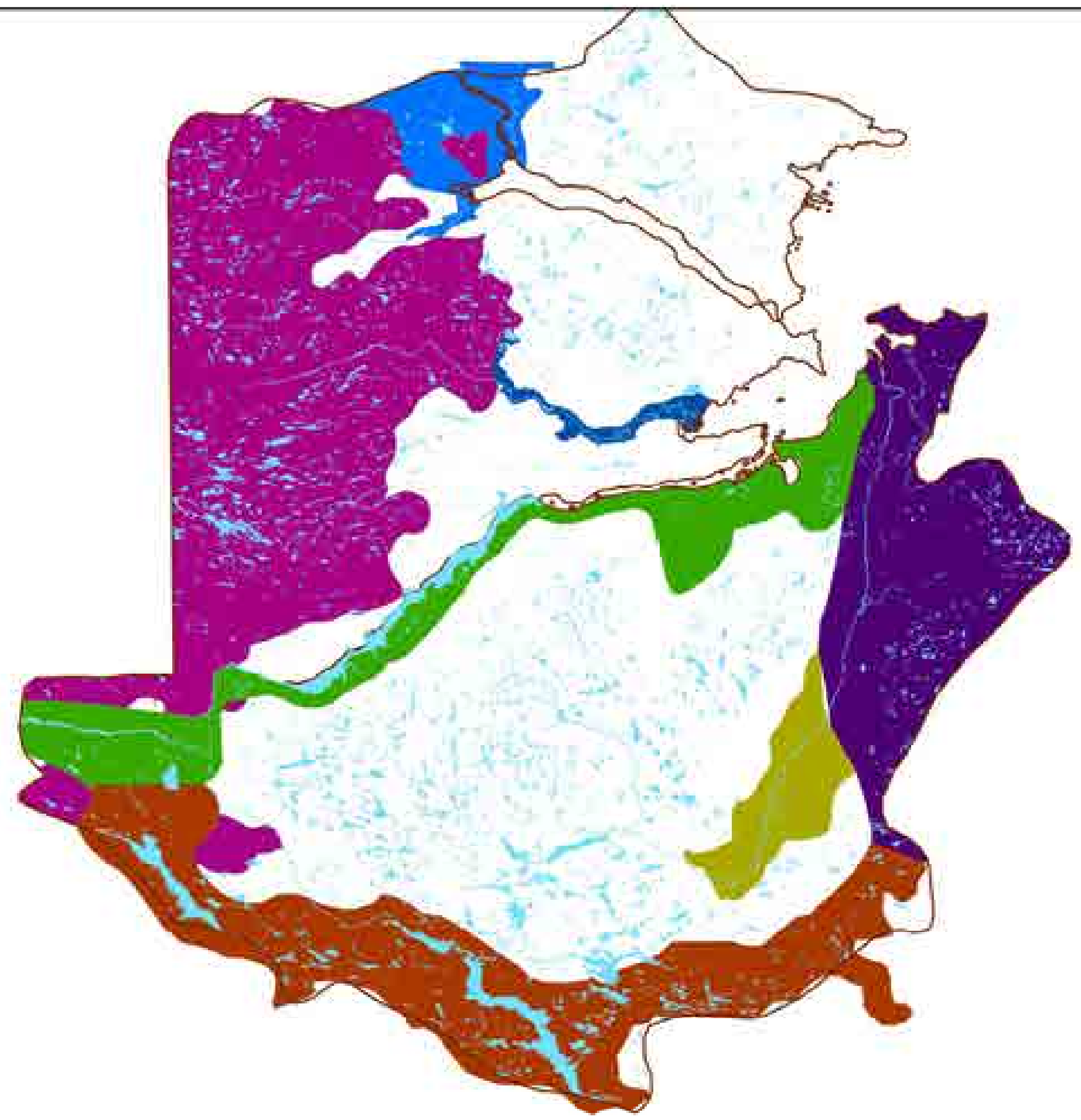


Legend

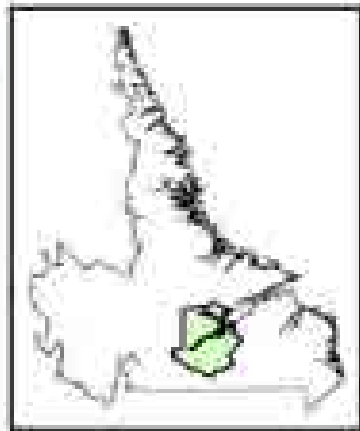
-  Waterbody
- Ecological Name**
-  Core 1
-  Core 6
-  Core A
-  Core B
-  Linkage 1
-  Linkage 2
-  Linkage A

 Kilometers

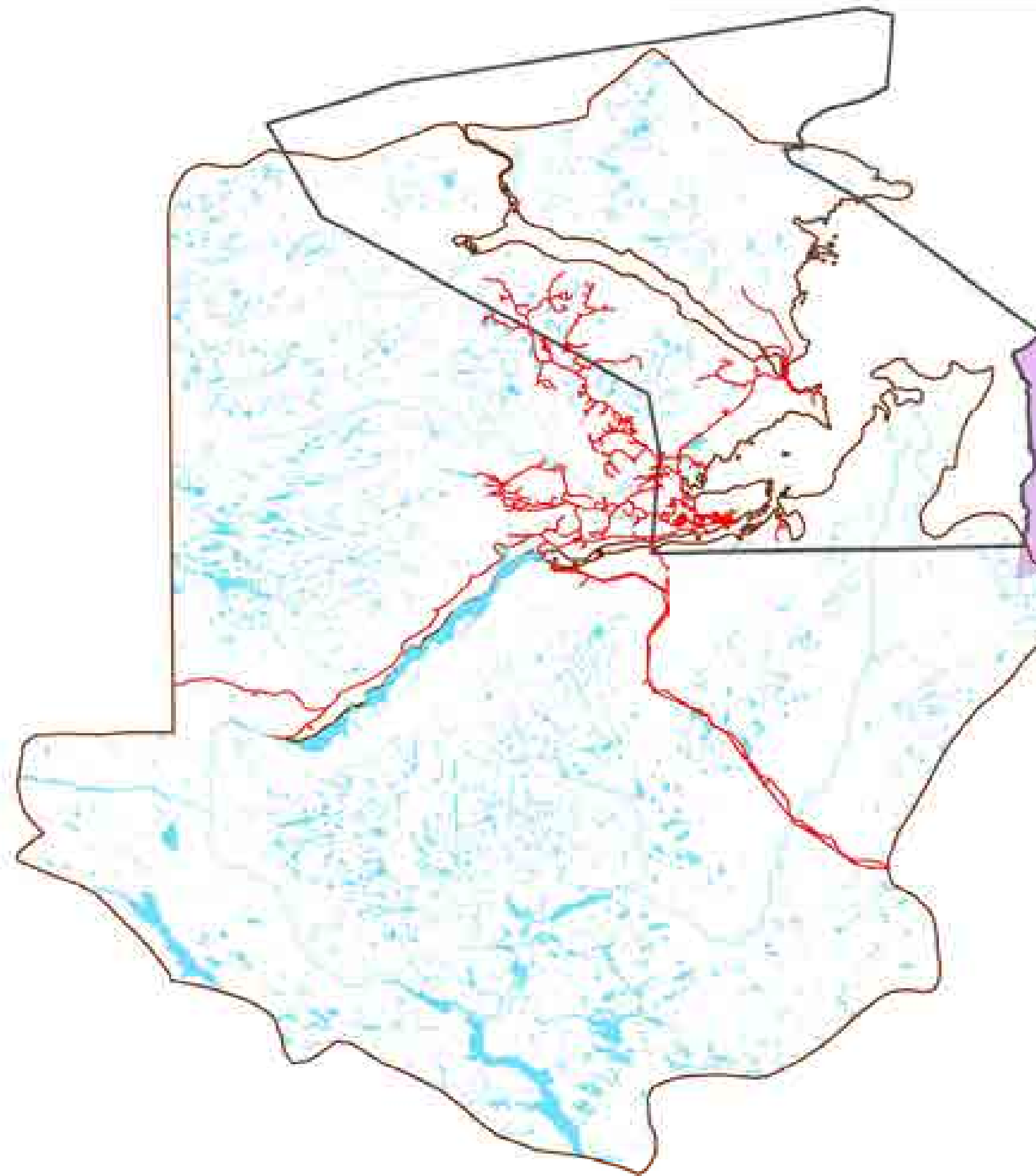
1:761,857



Map 9: District 19a
Schedule 12E



Mealy Mountains National Park Reserve



Legend

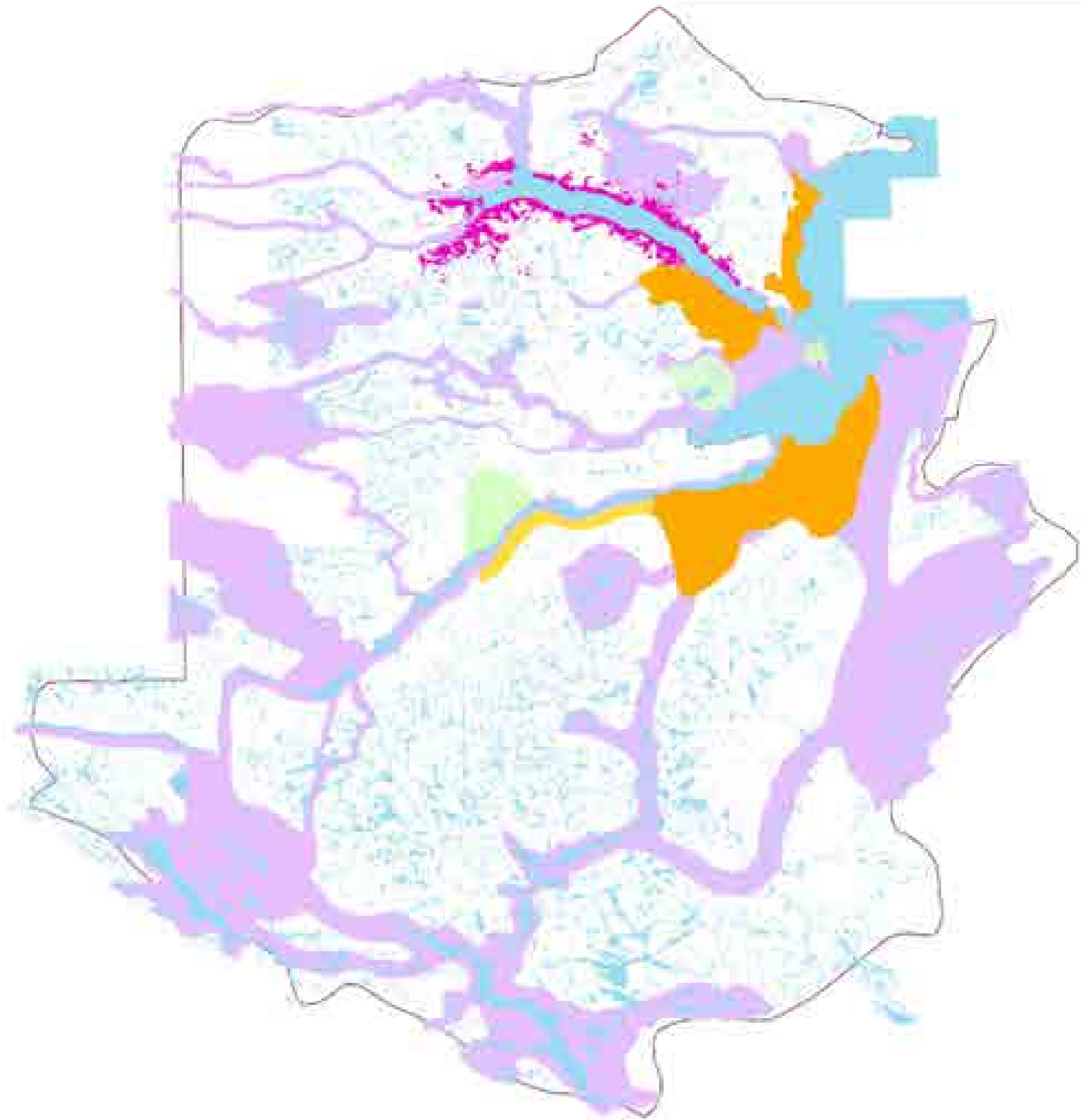
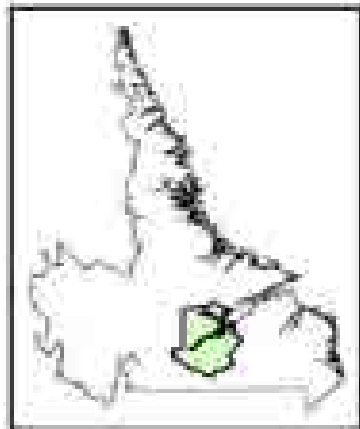
-  Roads
-  Schedule 12-E
-  District 19a
-  Waterbody
-  Federal Park

 Kilometers

1:800,000



Map 10: District 19a
Cultural Protected Area



Legend

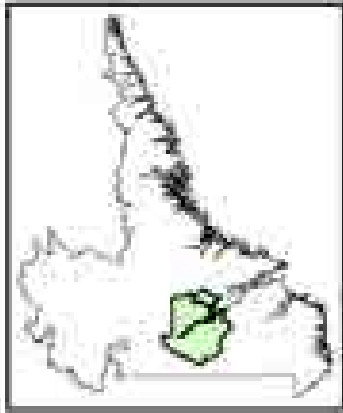
- Road
- Visible
- Yes
- Green Land Reserve
- Domestic Reserve
- Sensitive Marine Reserve
- Other Water

Kilometers

1:800,000



Map 11: District 19a
Total Protected Areas
and Management Units



Legend

Management Unit Name

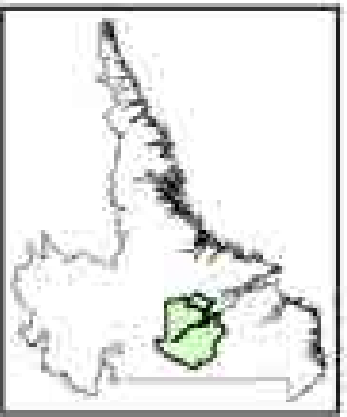
-  MU1
-  MU2
-  MU3
-  MU4
-  MU5
-  MU6
-  MU7
-  MU8
-  MU HVGB
-  Total Protection Area
-  District 19a
-  Waterbody

 Kilometers

1:800,000



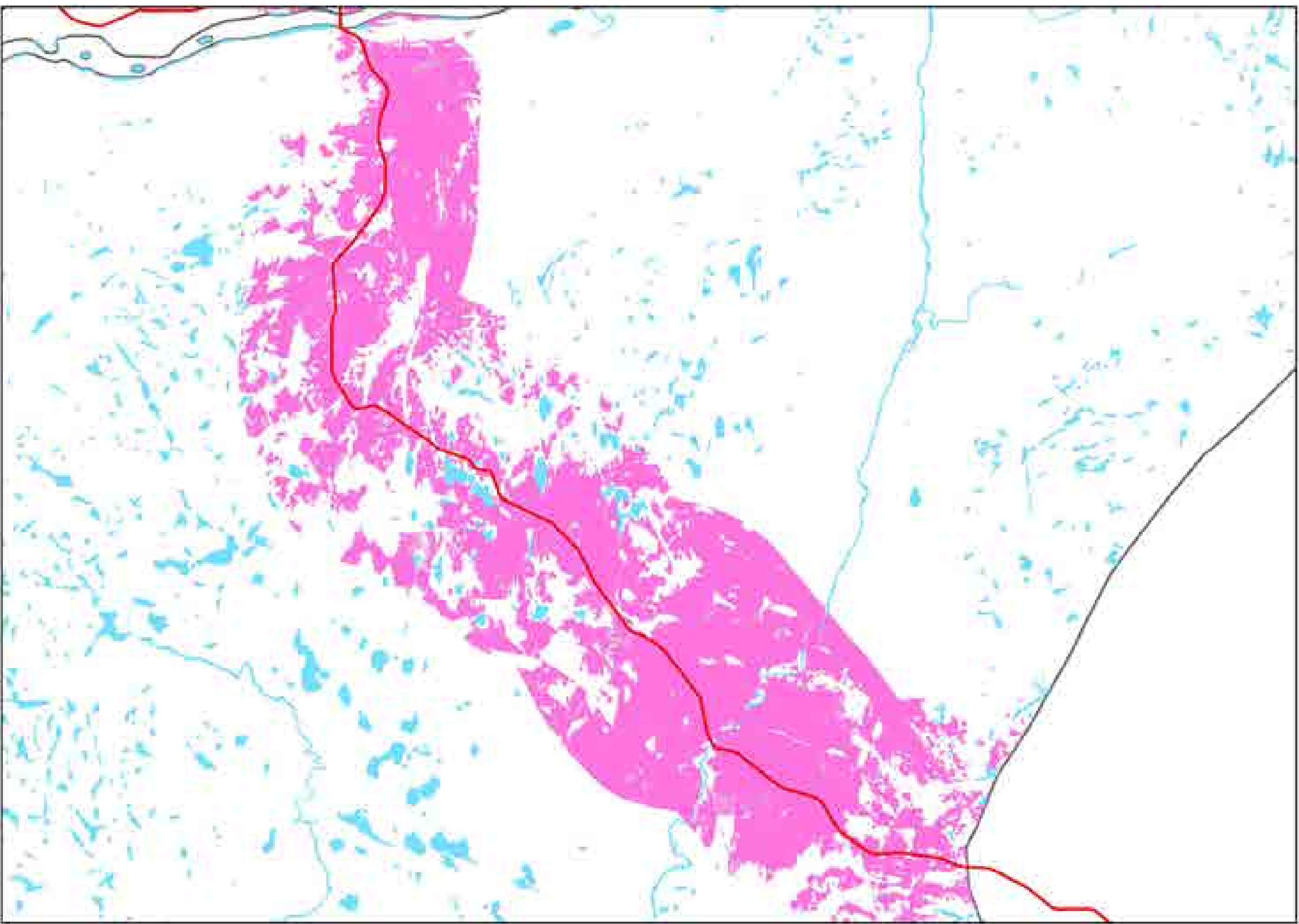
Map 12: District 19a
Highway Phase III Viewshed



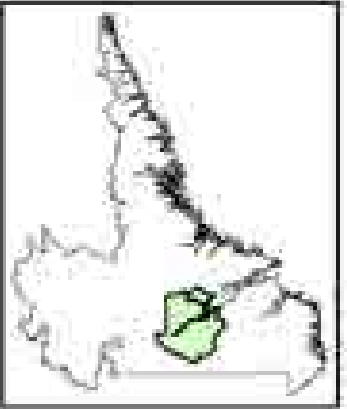
Legend

-  TLH
-  District 19A
-  Viewshed
-  Waterbody









 Kilometers
1:225,000



Map 13: District 19a
Forest Management
Classification

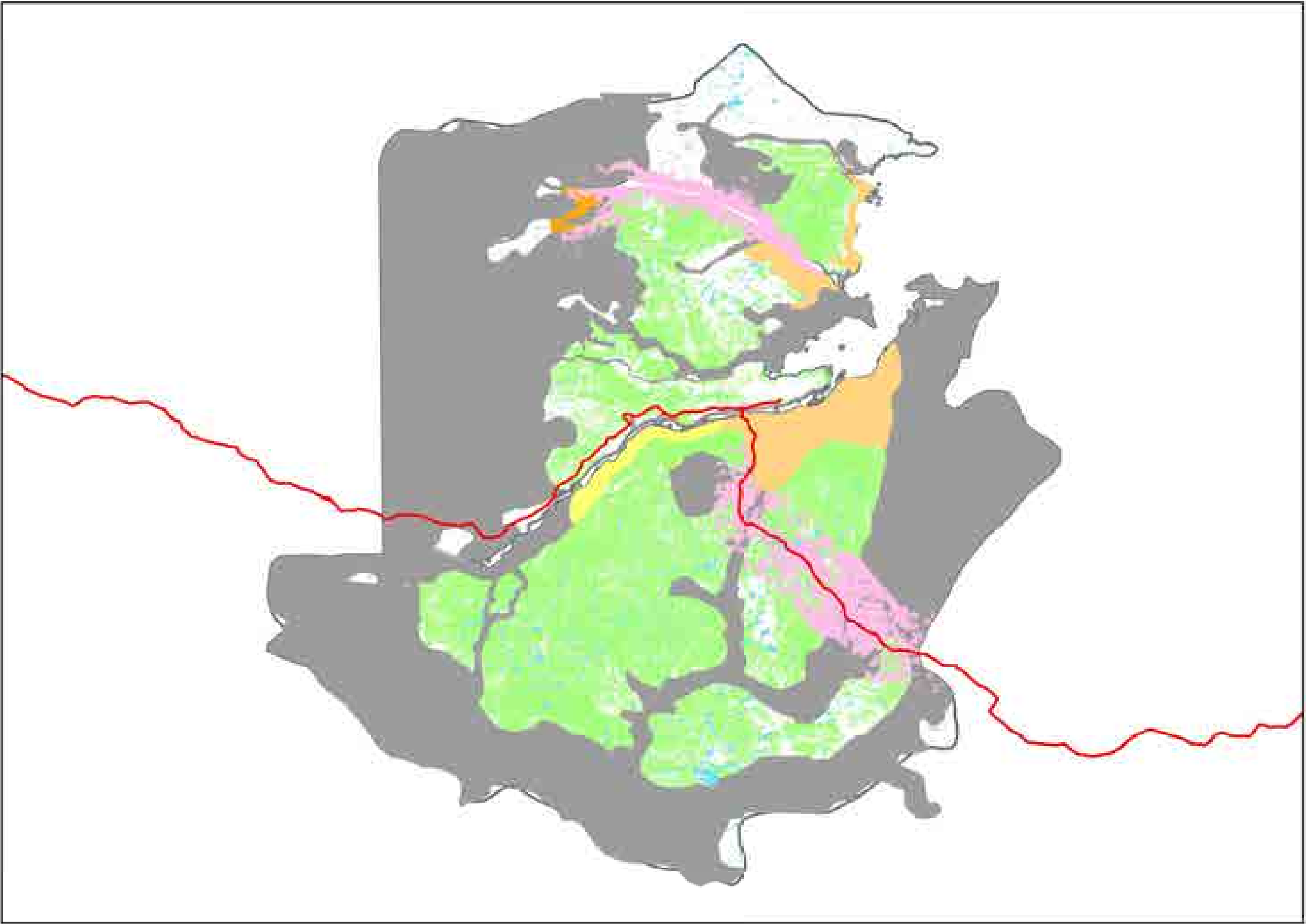


Legend

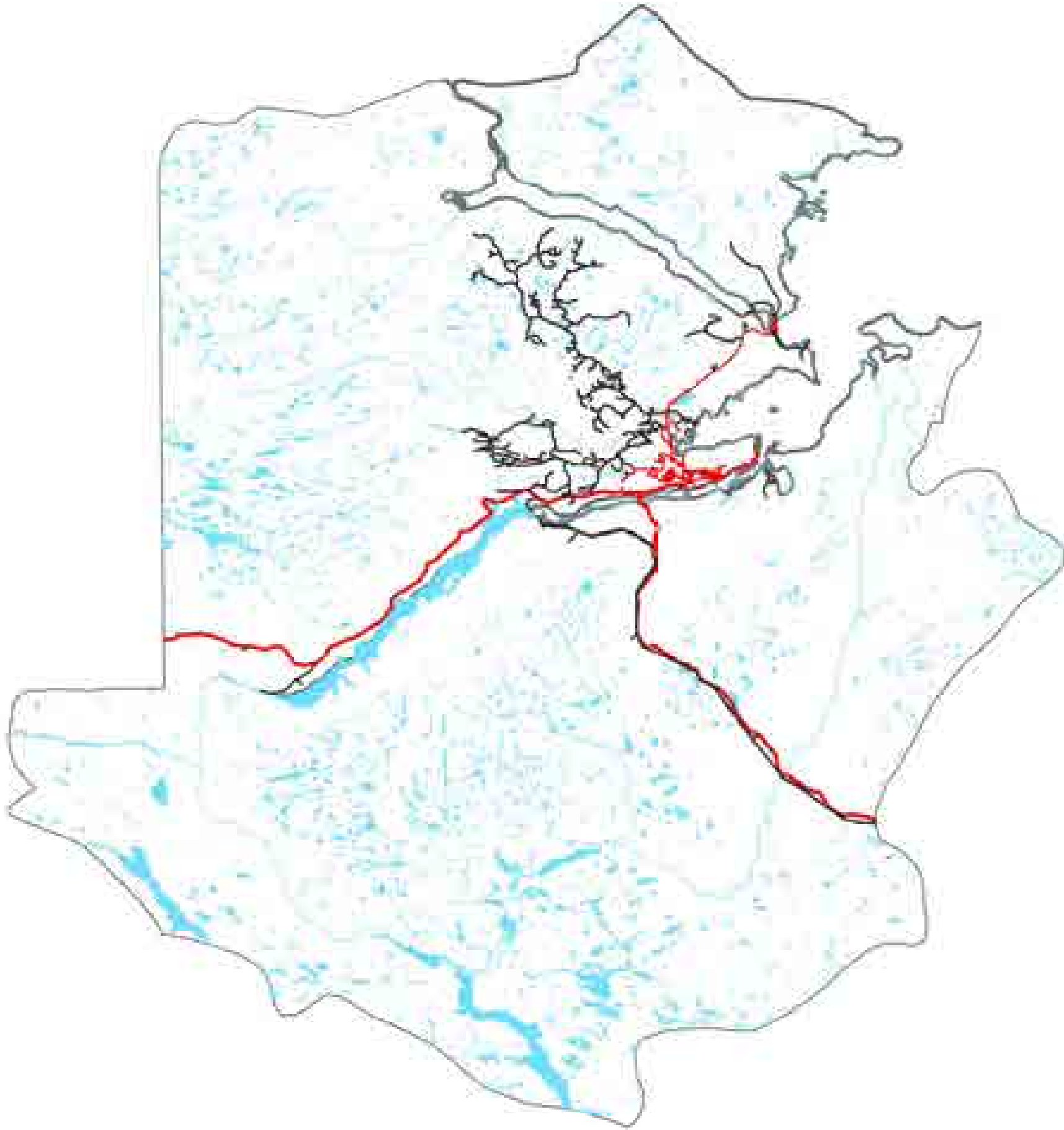
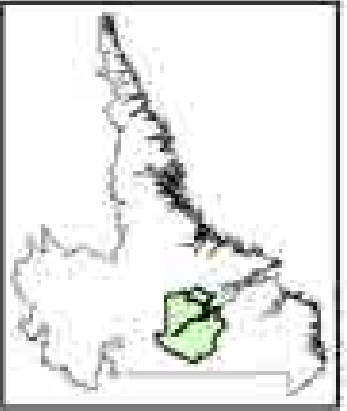
-  Turf
-  Domestic Reserve
-  Selective Commercial
-  Visual Management
-  Merchantable Timber
-  Total Protected Area
-  Conservation Egress
-  Waterbody
-  District 19A

 Kilometers

1:800,000



Map 14: District 19a
Existing Road
Network



Legend

- Forest Access Road
- ~ Roads
- Roads
- Waterbody
- District 19A

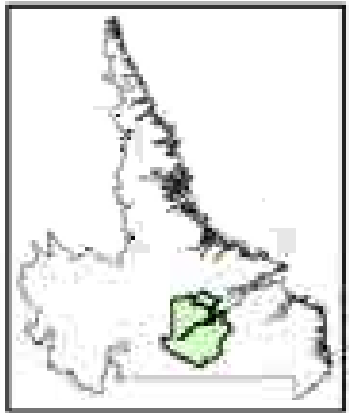
Kilometers



1:800,000



Map 15: Forest Fire Priority Zones

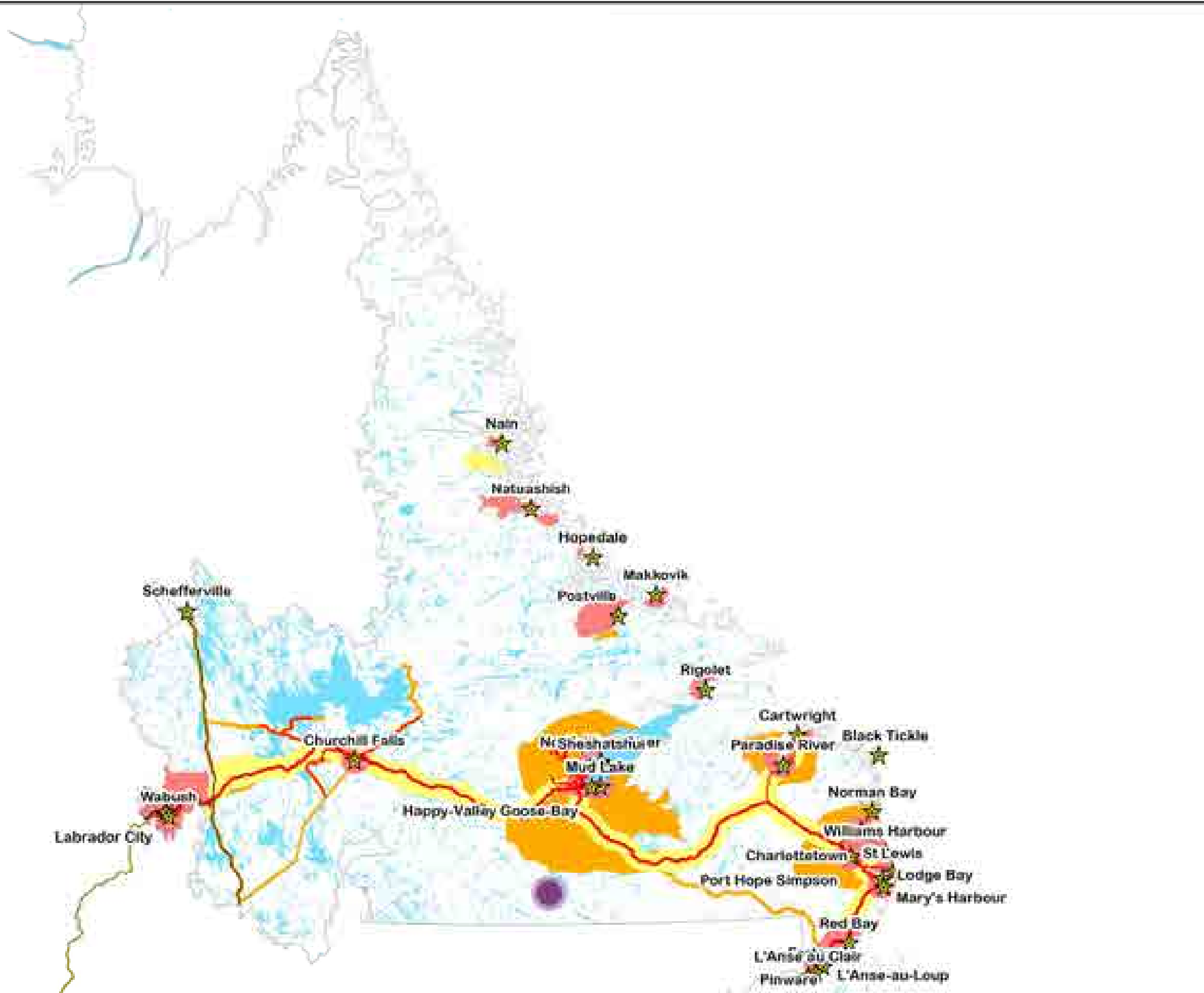


Legend

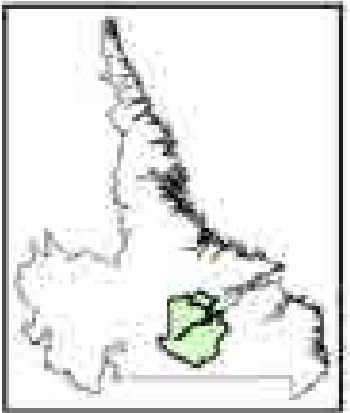
- Community
- Railway
- Road
- Priority Area 1
- Priority Area 2
- Priority Area 3
- Waterbodies
- PTA

Kilometers

1:4,000,000



Map 16: District 19a
Past Forest Related
Activities

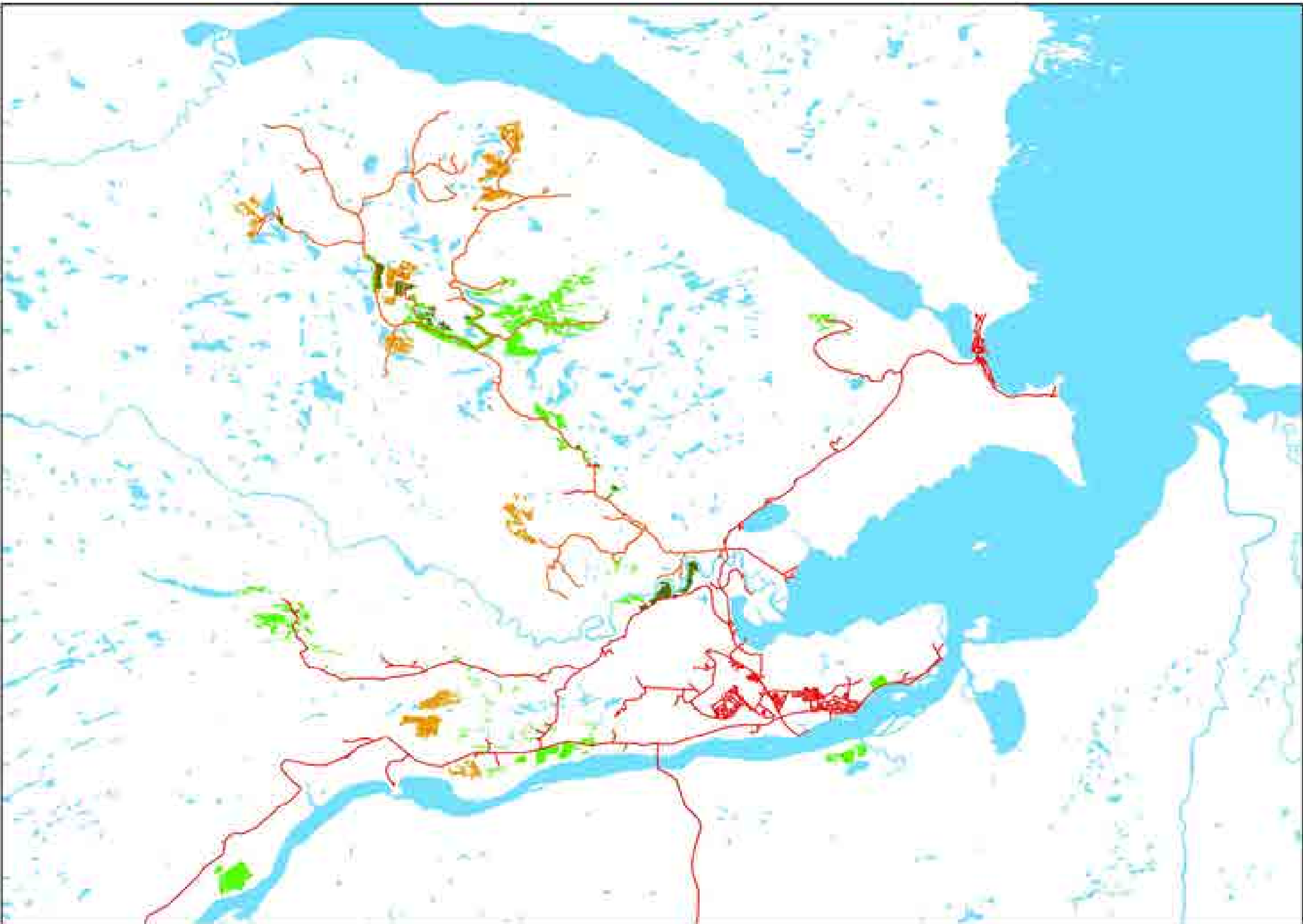


Legend

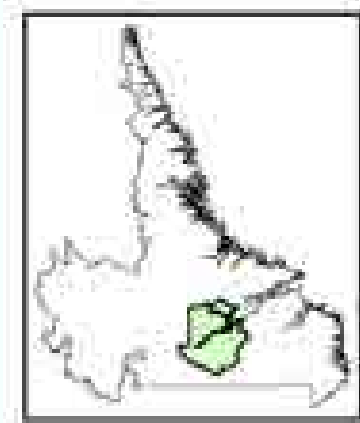
-  Waterbody
-  Planted Area
-  PCT
-  Cutovers (20 Years)

 Kilometers

1:250,000



Map 17: D19a Proposed Activities - North Side

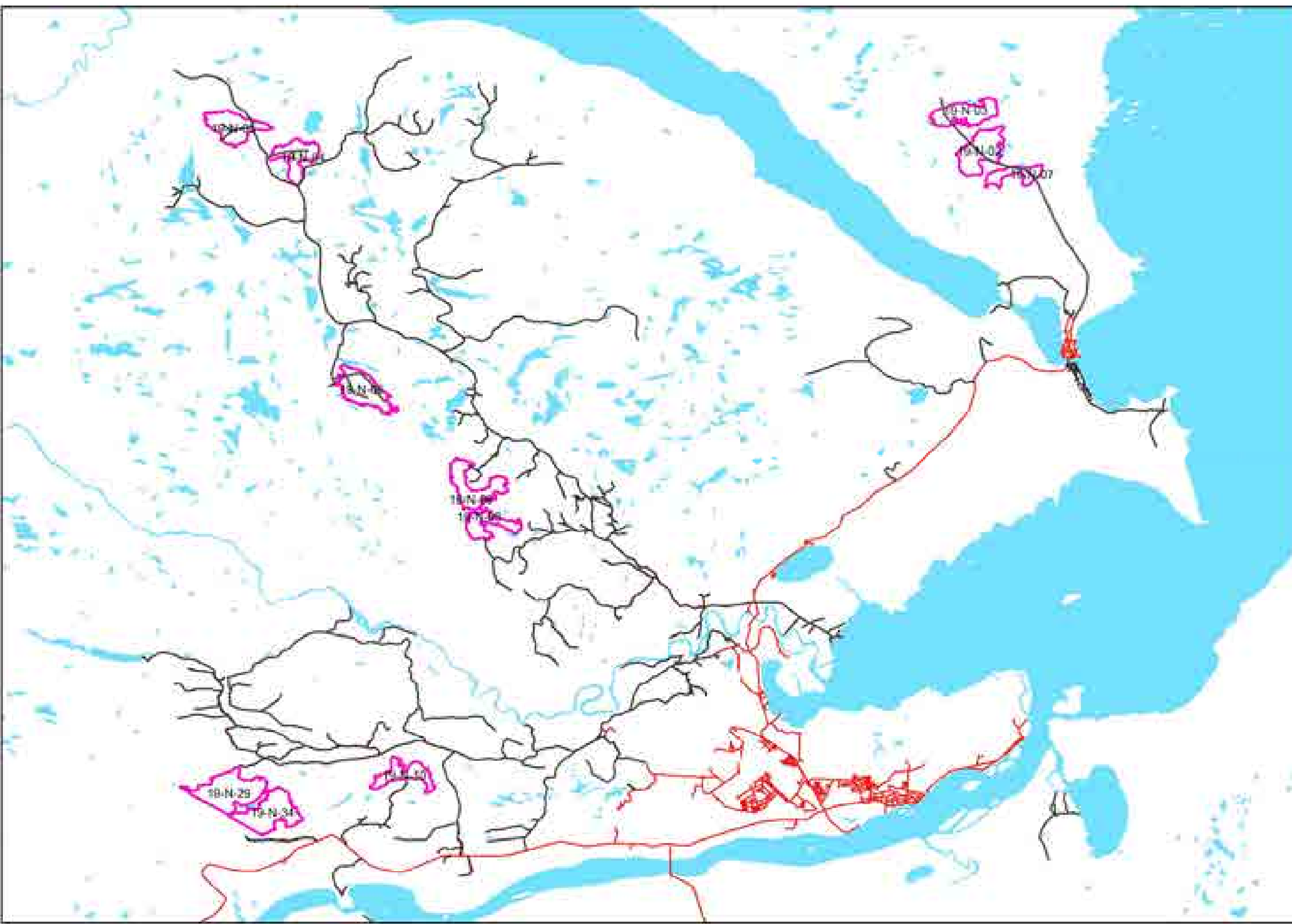


Legend

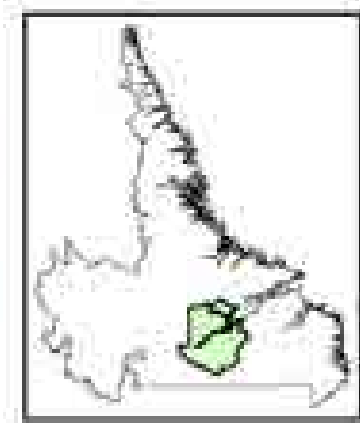
- Proposed Roads
- Commercial OA
- Forest Access Roads
- Roads
- Waterbody

Kilometers
0 10 20

1:200,000



Map 18: D19a Proposed Activities - South Side

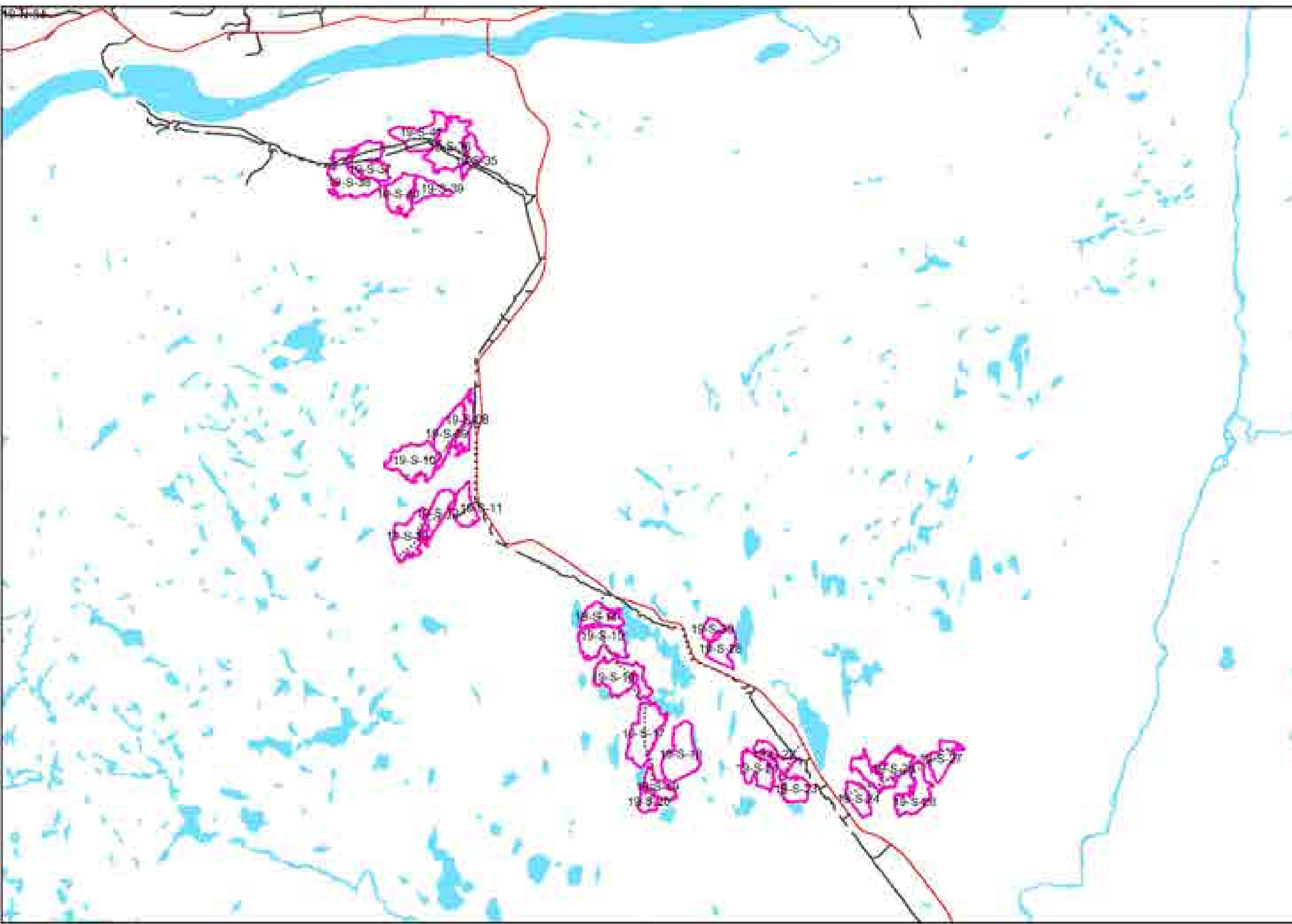


Legend

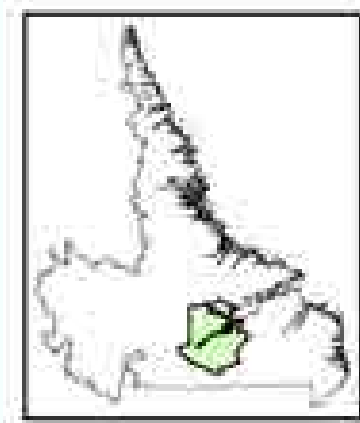
- Proposed Roads
- Commercial OA
- Forest Access Roads
- Roads
- Waterbody

0 3.25 6.5 km

1:175,000

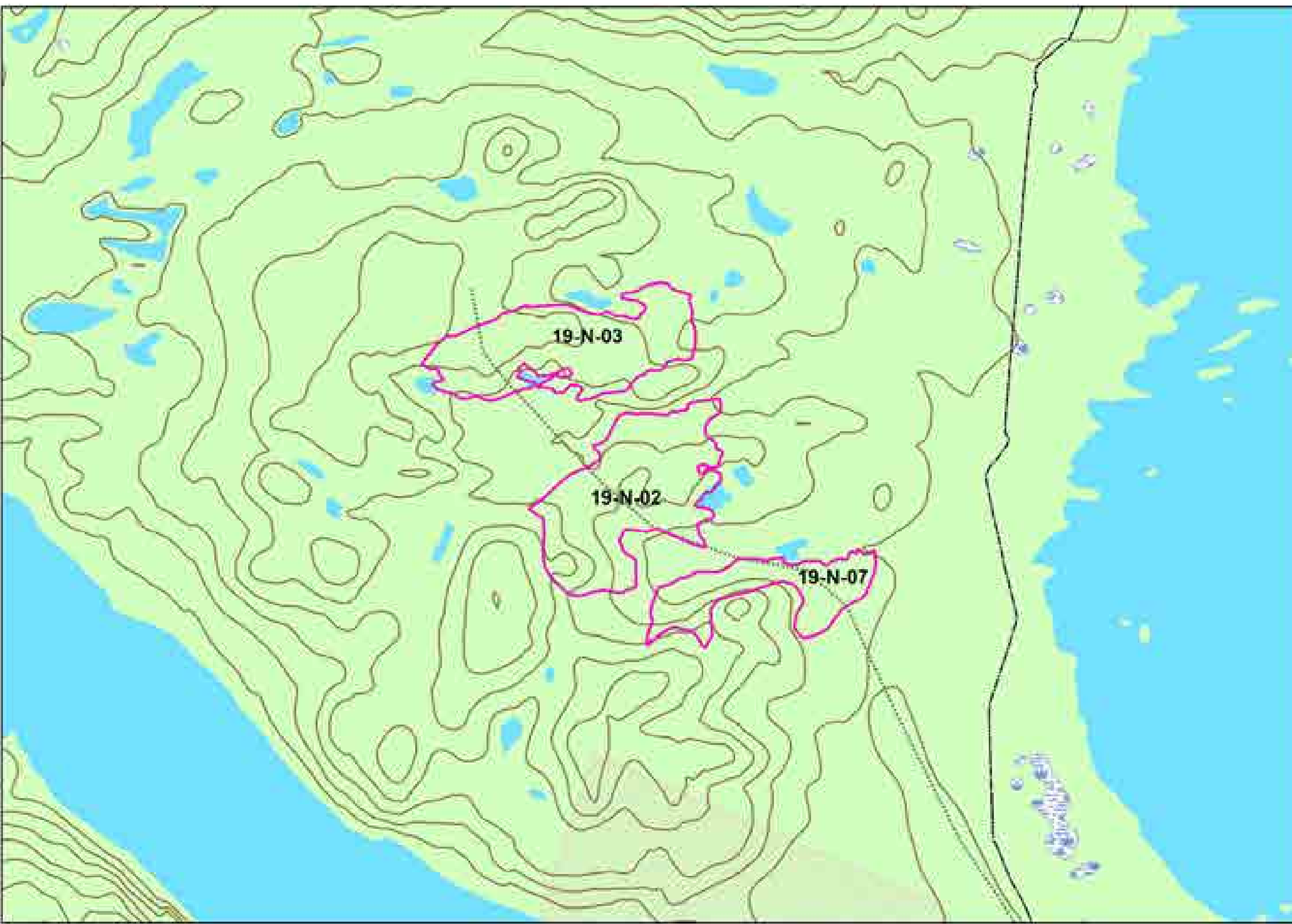


Map 19: 5Yr Operation Plan 2022-2027
Proposed Harvest Block
(19-N-2, 19-N-3, 19-N-7)



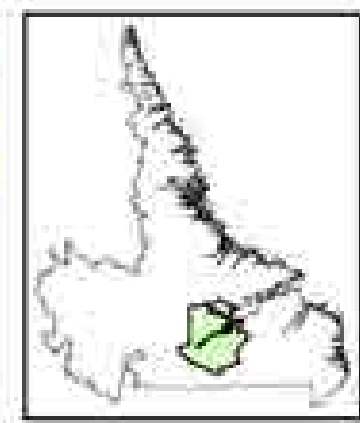
Legend

- Contour
- Proposed Roads
- Forest Access Roads
- Snowmobile Trail
- Roads
- Commercial OA
- No Cutting
- ☁ Fog
- Waterbody



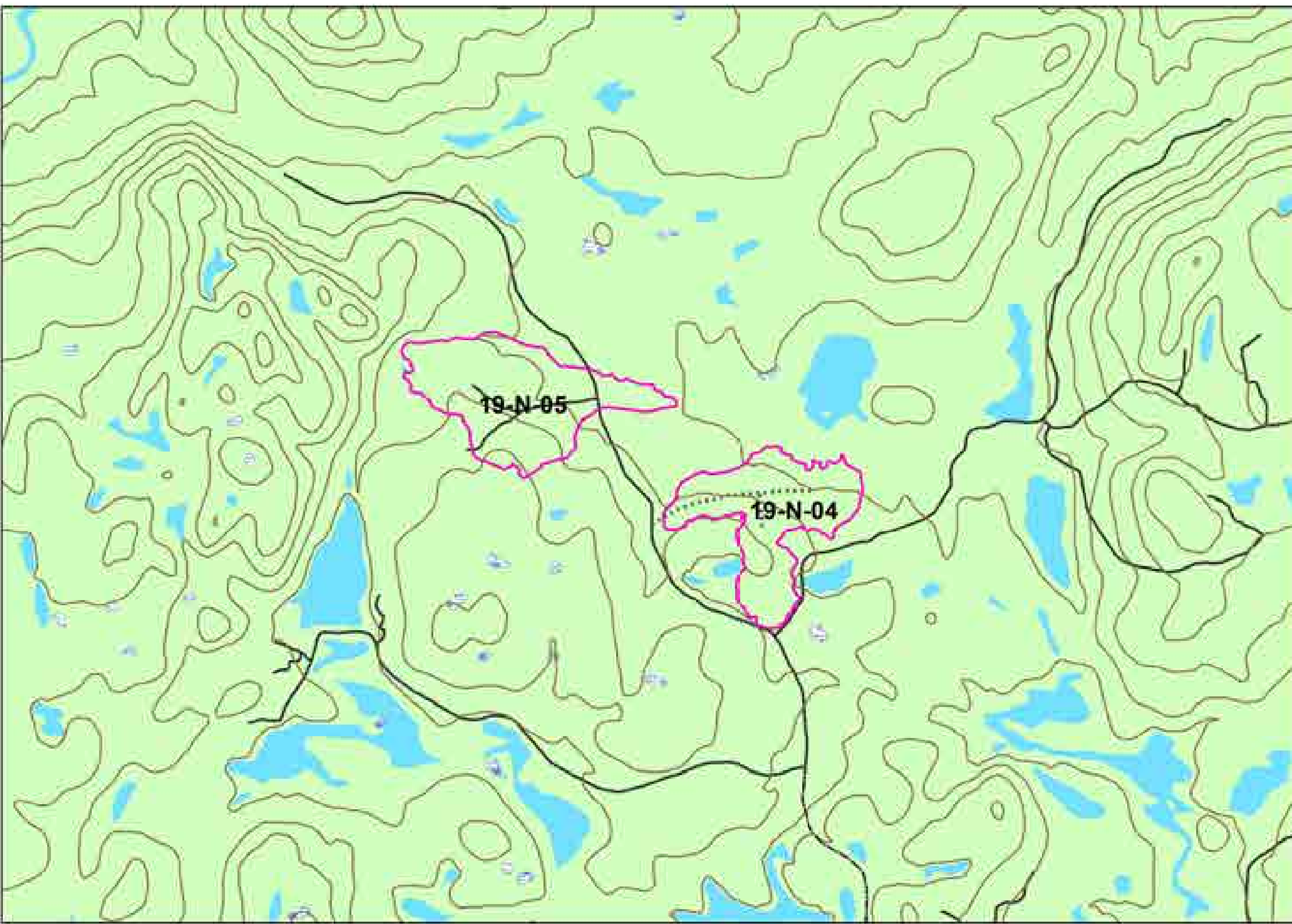
Map 20: 5Yr Operation Plan 2022-2027
Proposed Harvest Block

(19-N-4, 19-N-5)



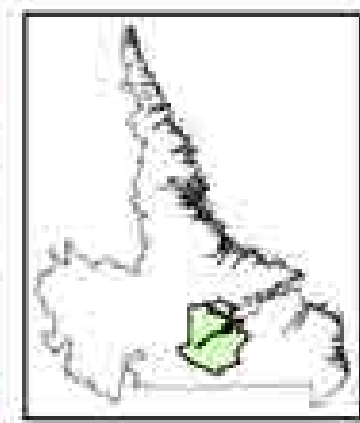
Legend

- Contour
- Proposed Roads
- Forest Access Roads
- Snowmobile Trail
- Commercial OA
- No Cutting
- Bog
- Waterbody



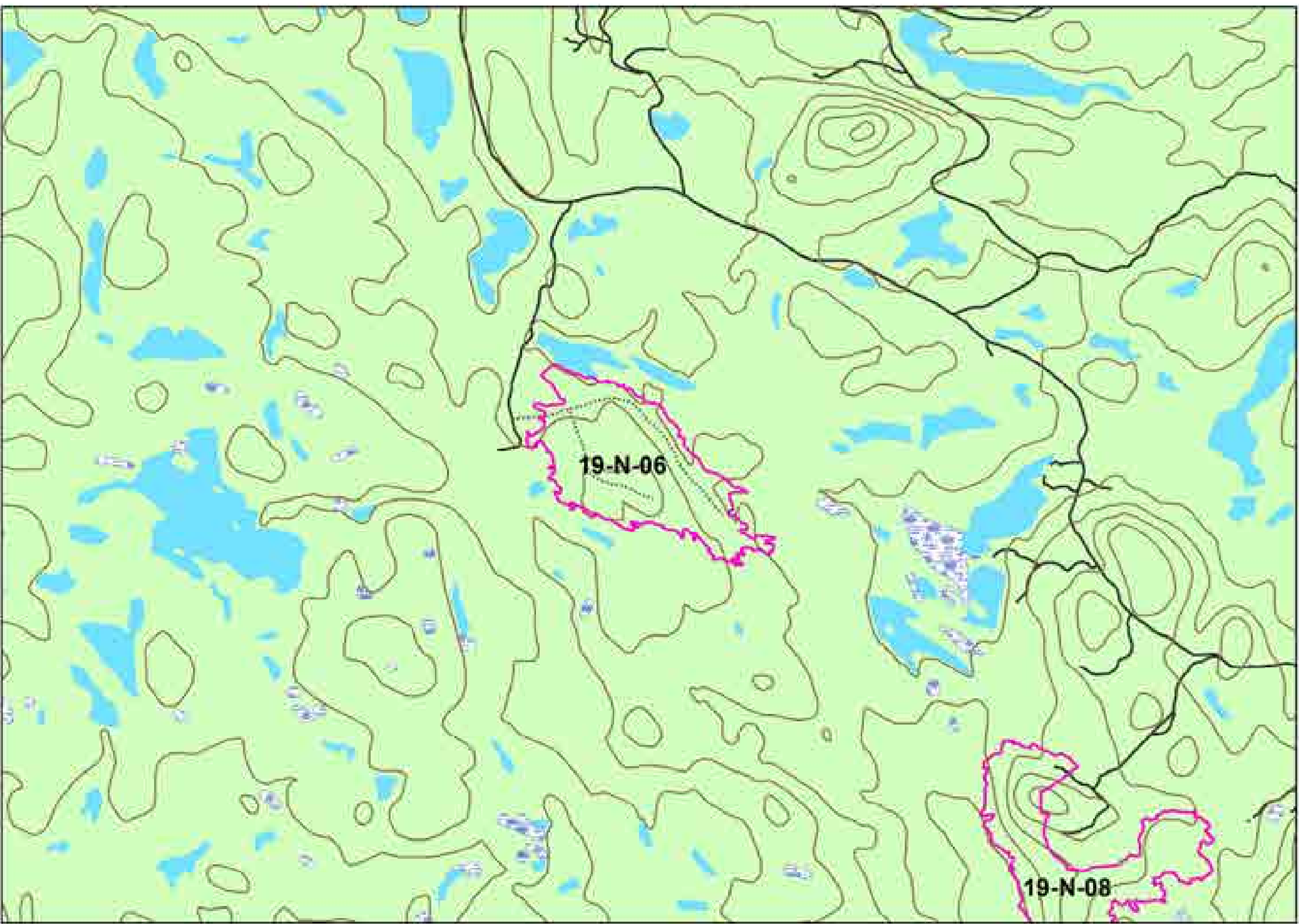
Map 21: 5Yr Operation Plan 2022-2027
Proposed Harvest Block

(19-N-6)



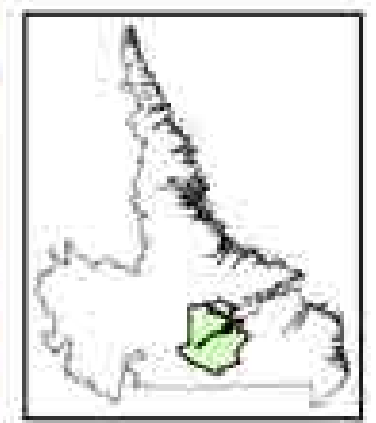
Legend

- Commercial OA
- Contour
- Proposed Roads
- Forest Access Roads
- Snowmobile Trail
- No Cutting
- Bog
- Waterbody



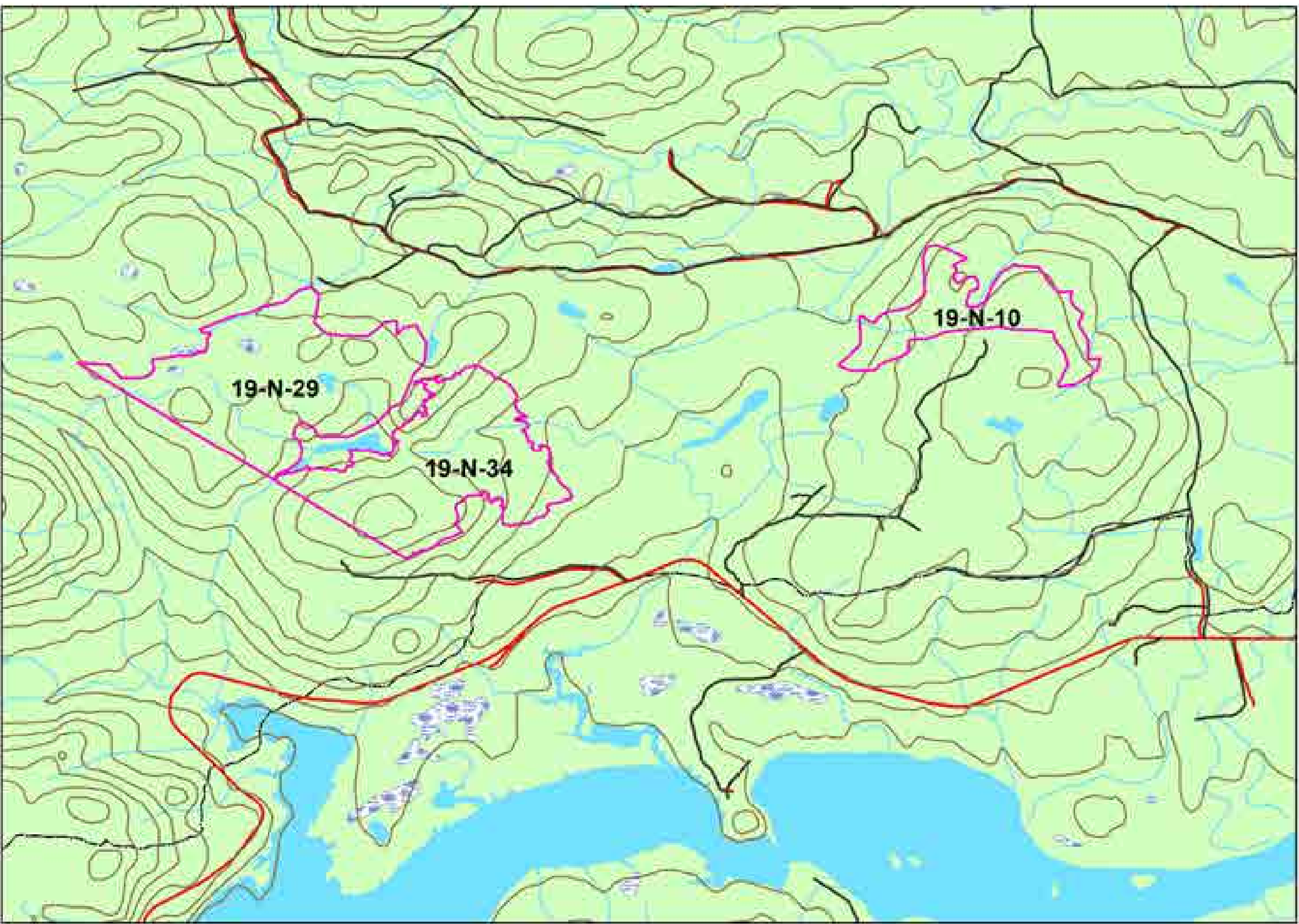

Map 22: 5Yr Operation Plan 2022-2027
Proposed Harvest Block

(19-N-10, 19-N-29,
19-N-34)

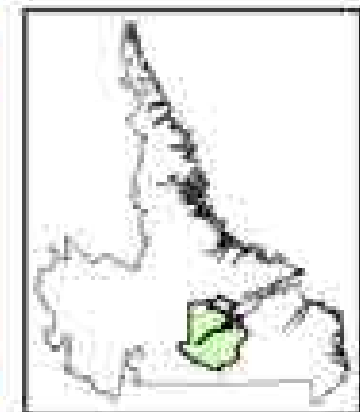


Legend

- Contour
- Stream
- Proposed Roads
- Forest Access Roads
- Roads
- Snowmobile Trail
- Commercial OA
- No Cutting
- Bog
- Waterbody

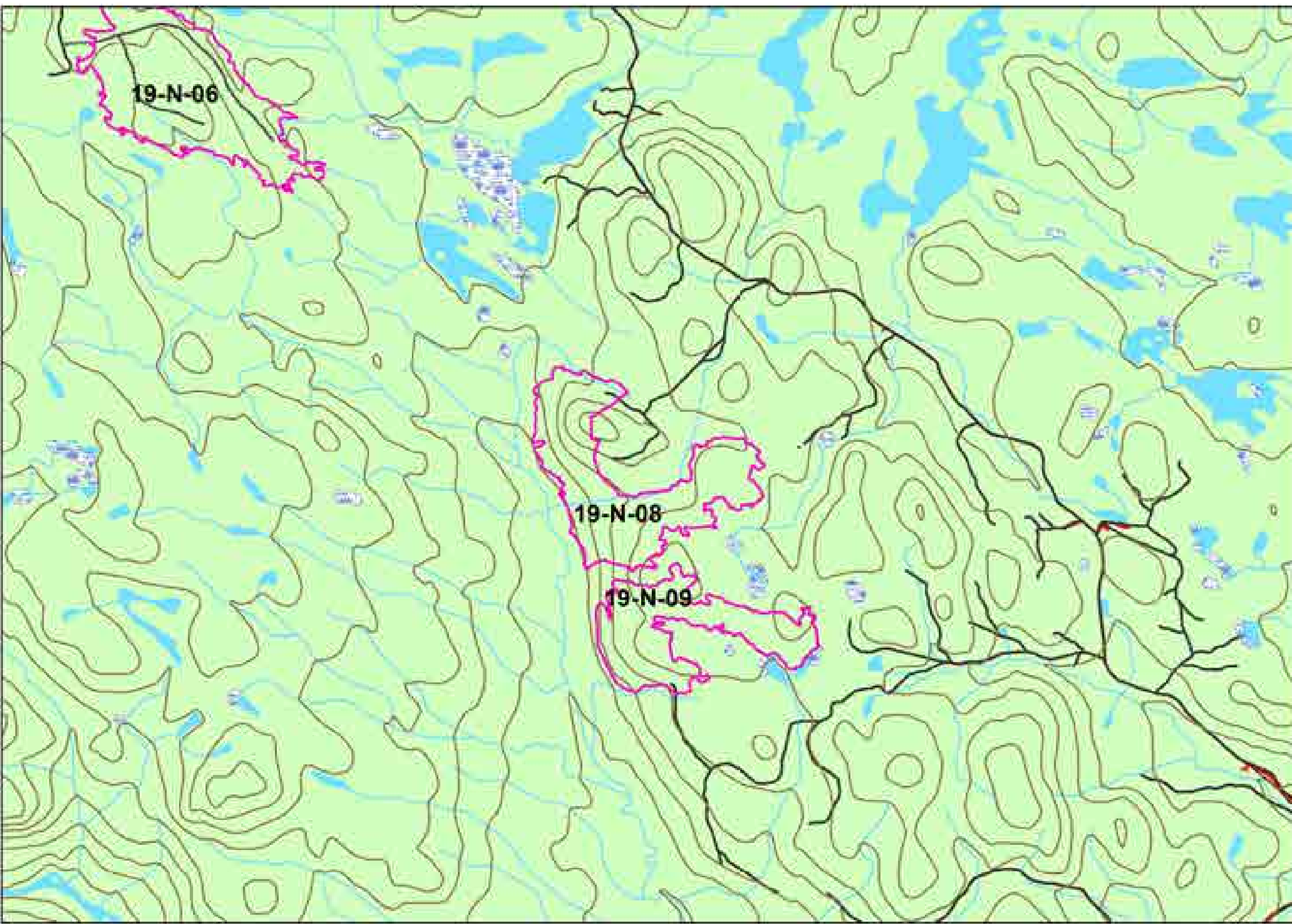



Map 23: 5Yr Operation Plan 2022-2027
Proposed Harvest Block
(19-N-08, 19-N-09)



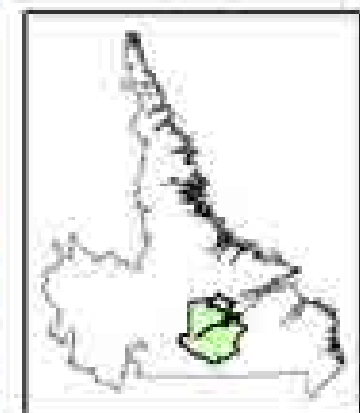
Legend

-  Contour
-  Stream
-  Proposed Roads
-  Forest Access Roads
-  Roads
-  Snowmobile Trail
-  Commercial OA
-  No Cutting
-  Bog
-  Waterbody



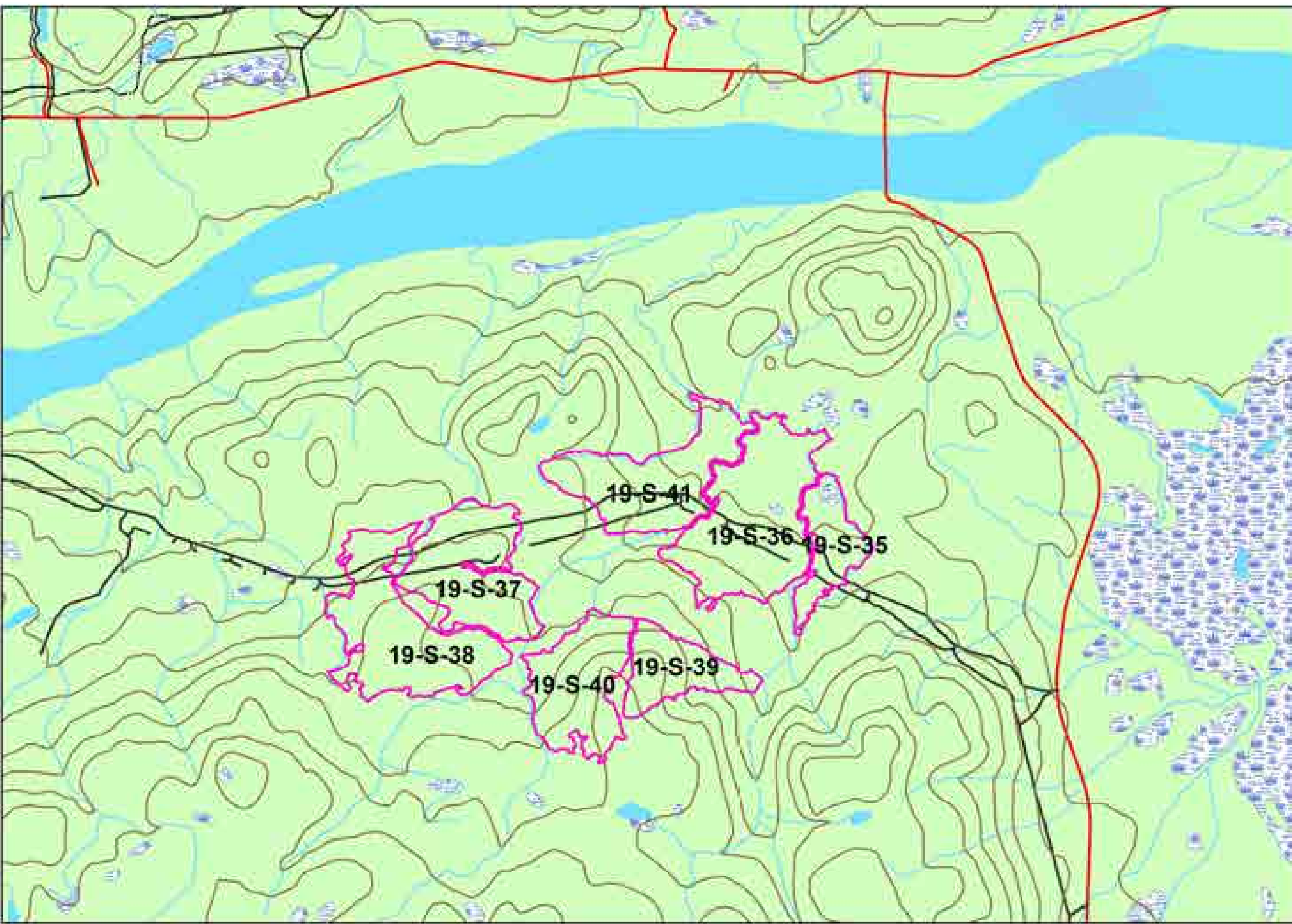

Map 24: 5Yr Operation Plan 2022-2027
Proposed Harvest Block

(19-S-35, 19-S-36,
19-S-37, 19-S-38,
19-S-39, 19-S-40,
19-S-41)



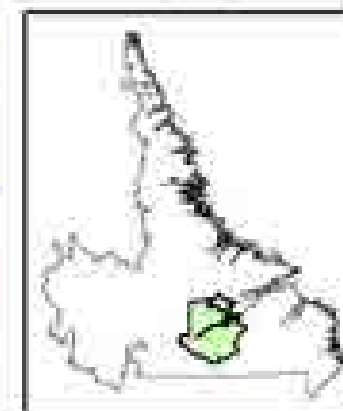
Legend

-  Commercial OA
-  Contour
-  Proposed Roads
-  Forest Access Roads
-  Roads
-  Snowmobile Trail
-  No Cutting
-  Stream
-  Bog
-  Waterbody



Map 25: 5Yr Operation Plan 2022-2027
Proposed Harvest Block

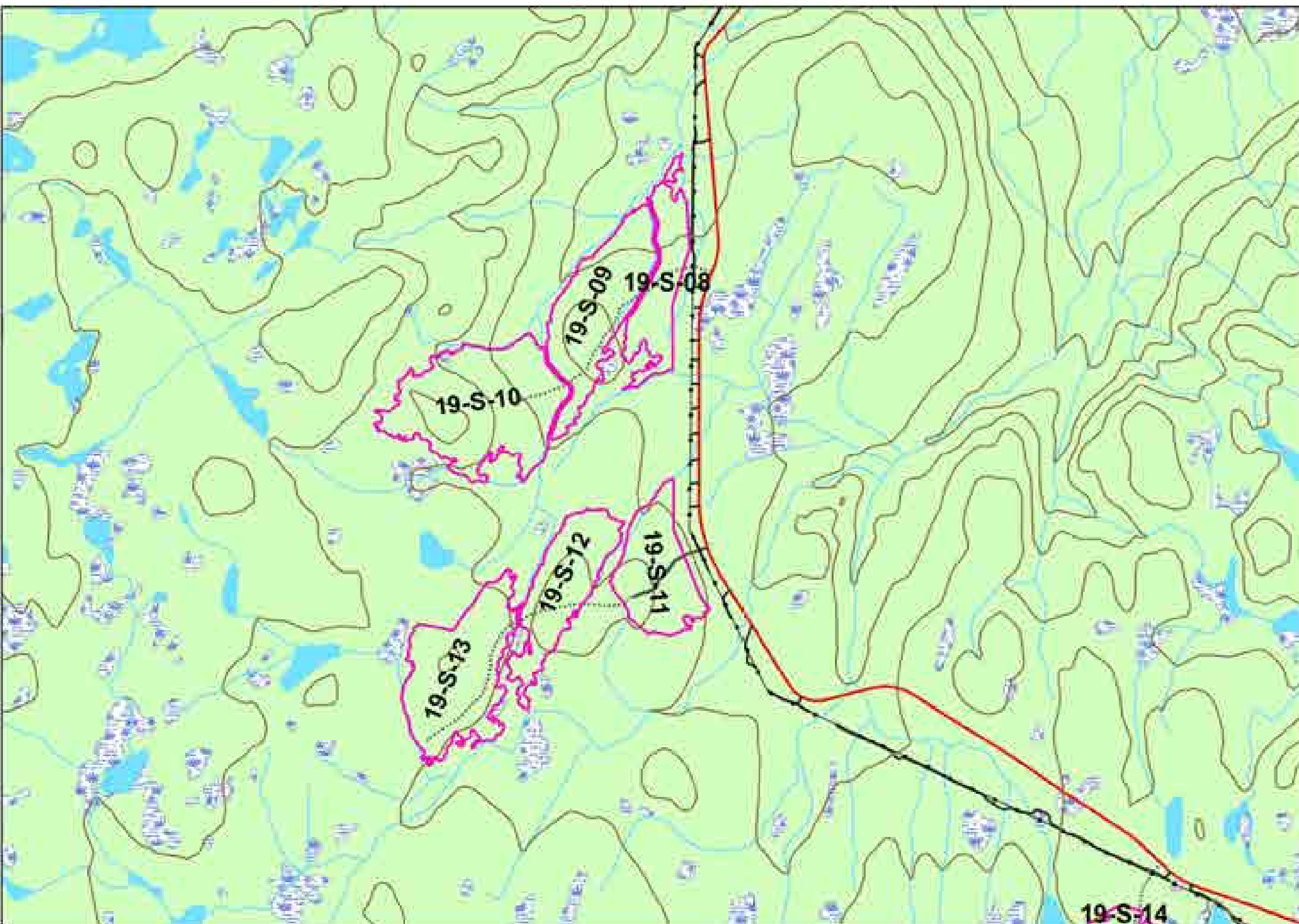
(19-S-08, 19-S-09,
19-S-10, 19-S-11,
19-S-12, 19-S-13)



Legend

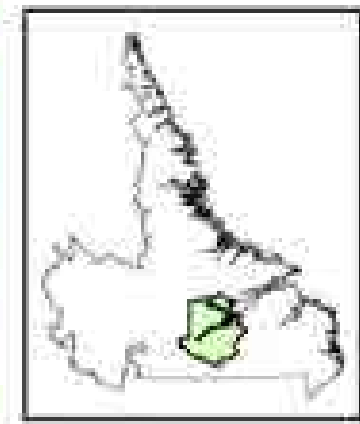
-  Commercial OA
-  Contour
-  Transmission Line
-  Proposed Roads
-  Forest Access Roads
-  Roads
-  Snowmobile Trail
-  No Cutting
-  Stream
-  Bog
-  Waterbody

0 0.75 1.5
km
1:50,000












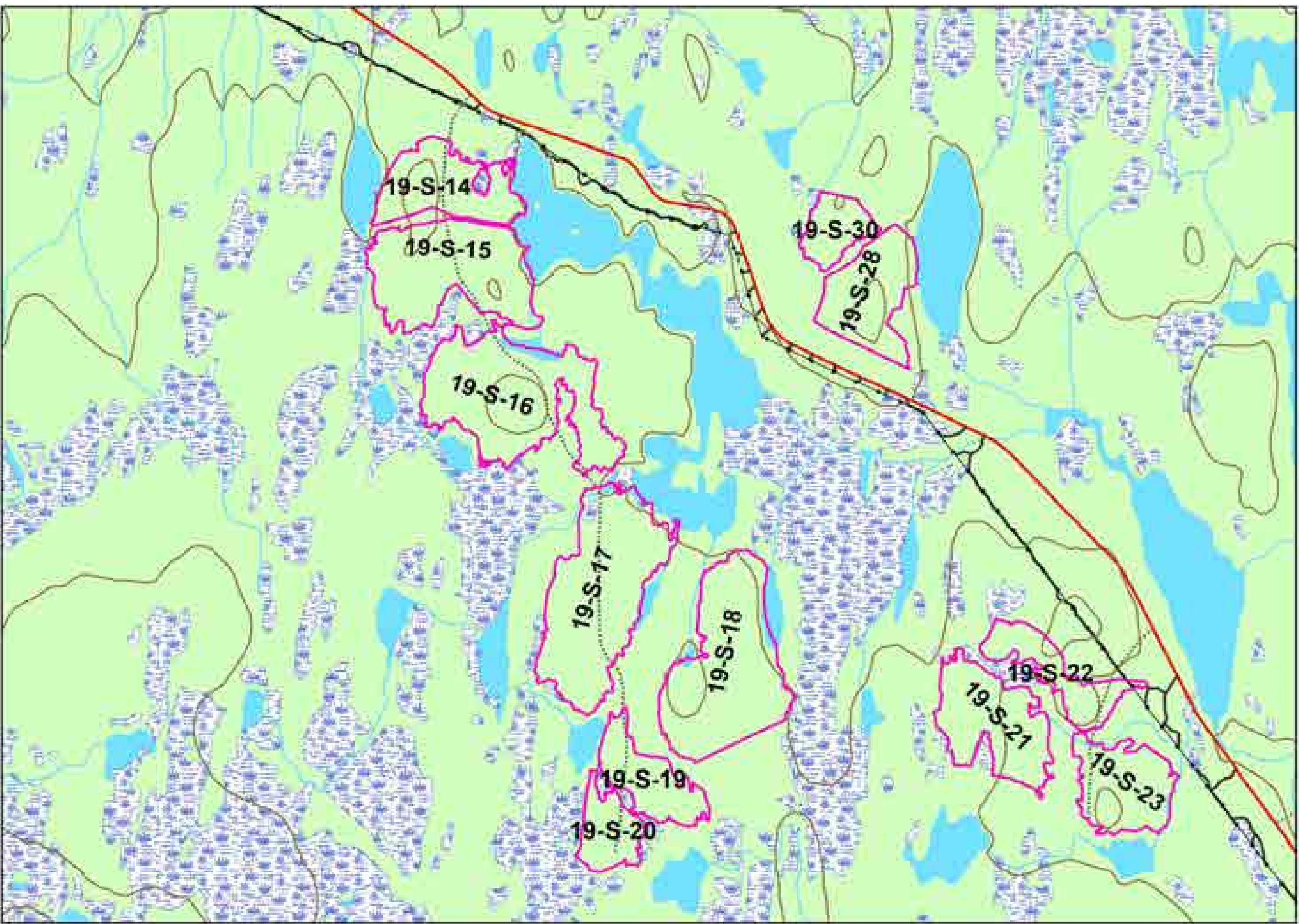
Map 26: 5Yr Operation Plan 2022-2027
Proposed Harvest Block

(19-S-14, 19-S-15,
19-S-16, 19-S-17,
19-S-18, 19-S-19,
19-S-20, 19-S-21,
19-S-22, 19-S-23)



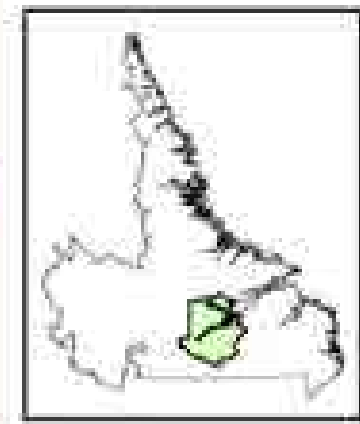
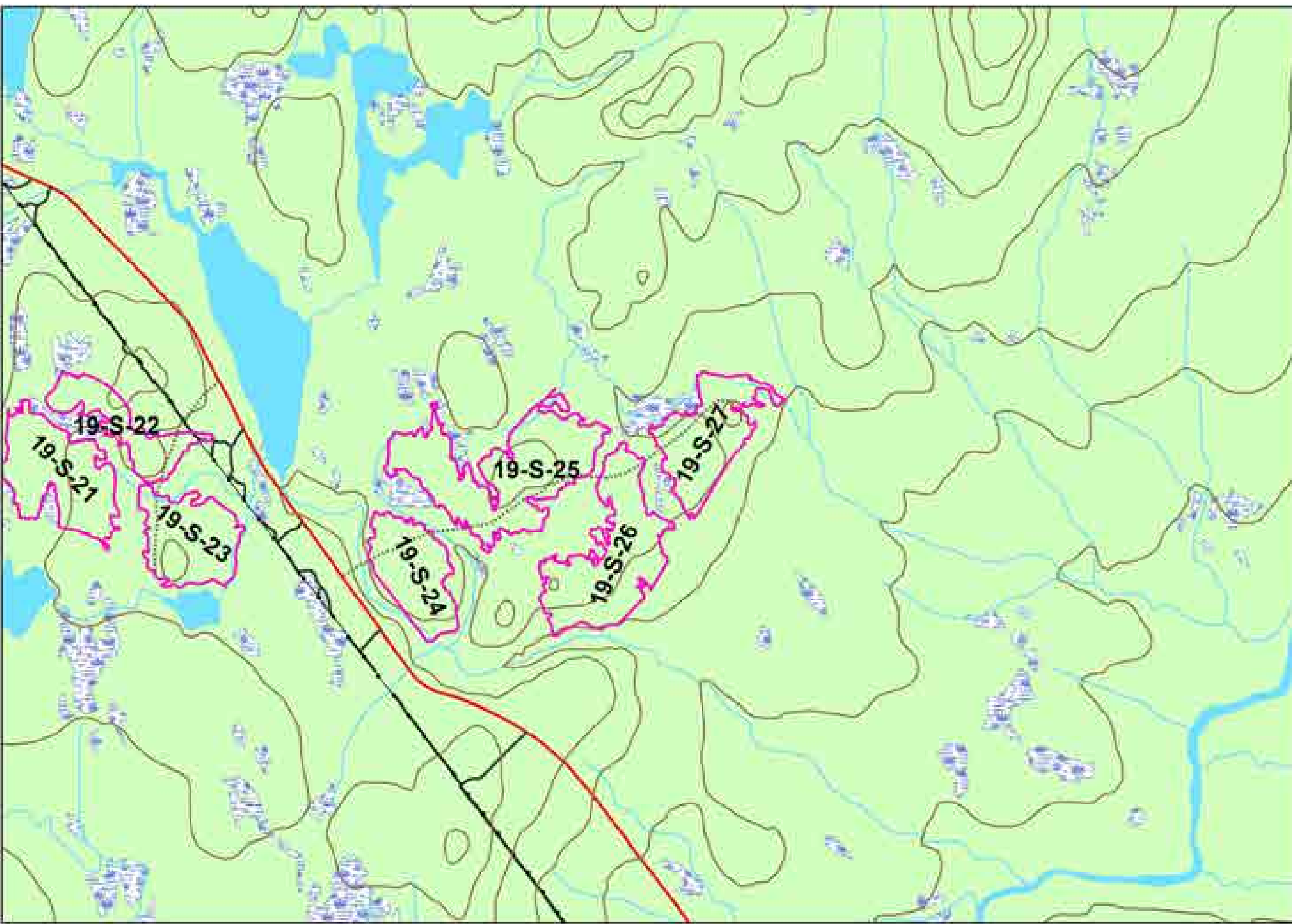
Legend

-  Commercial OA
-  Contour
-  Transmission Line
-  Proposed Roads
-  Forest Access Roads
-  Road
-  Snowmobile Trail
-  No-Cutting
-  Stream
-  Bog
-  Waterbody



Map 27: 5Yr Operation Plan 2022-2027
Proposed Harvest Block

(19-S-24, 19-S-25,
19-S-26, 19-S-27)



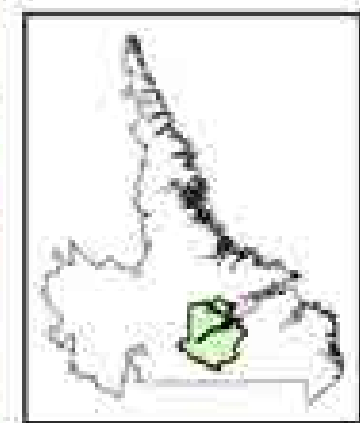
Legend

- Commercial OA
- Contour
- Transmission Line
- Proposed Roads
- Forest Access Roads
- Road
- Recreational Trail
- No-Cutting
- Stream
- Bog
- Waterbody









Map 28: 5Yr Operation Plan 2022-2027
Proposed Harvest Block

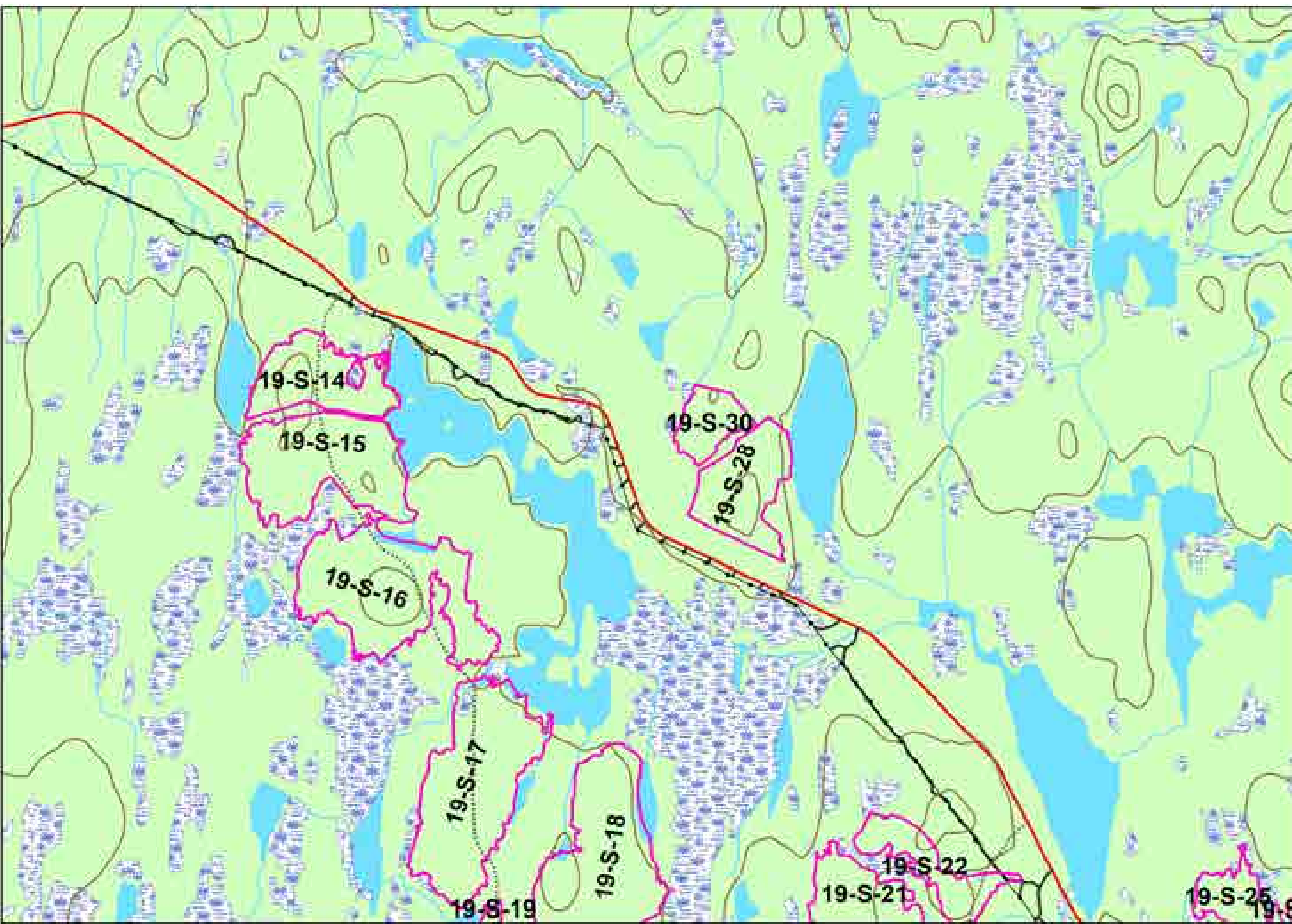
(19-S-28, 19-N-30)



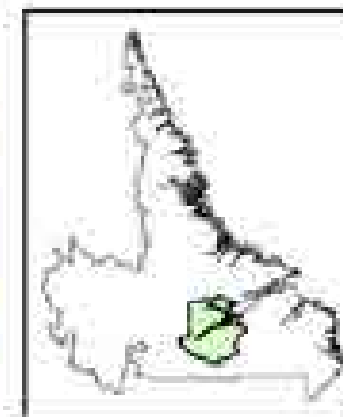
Legend

-  Commercial CA
-  Contour
-  Transmission Line
-  Proposed Roads
-  Forest Access Roads
-  Roads
-  Snowmobile Trail
-  No Cutting
-  Stream
-  Bog
-  Waterbody

0 0.75 1.5
km
1:50,000



Map 29: FMD19a

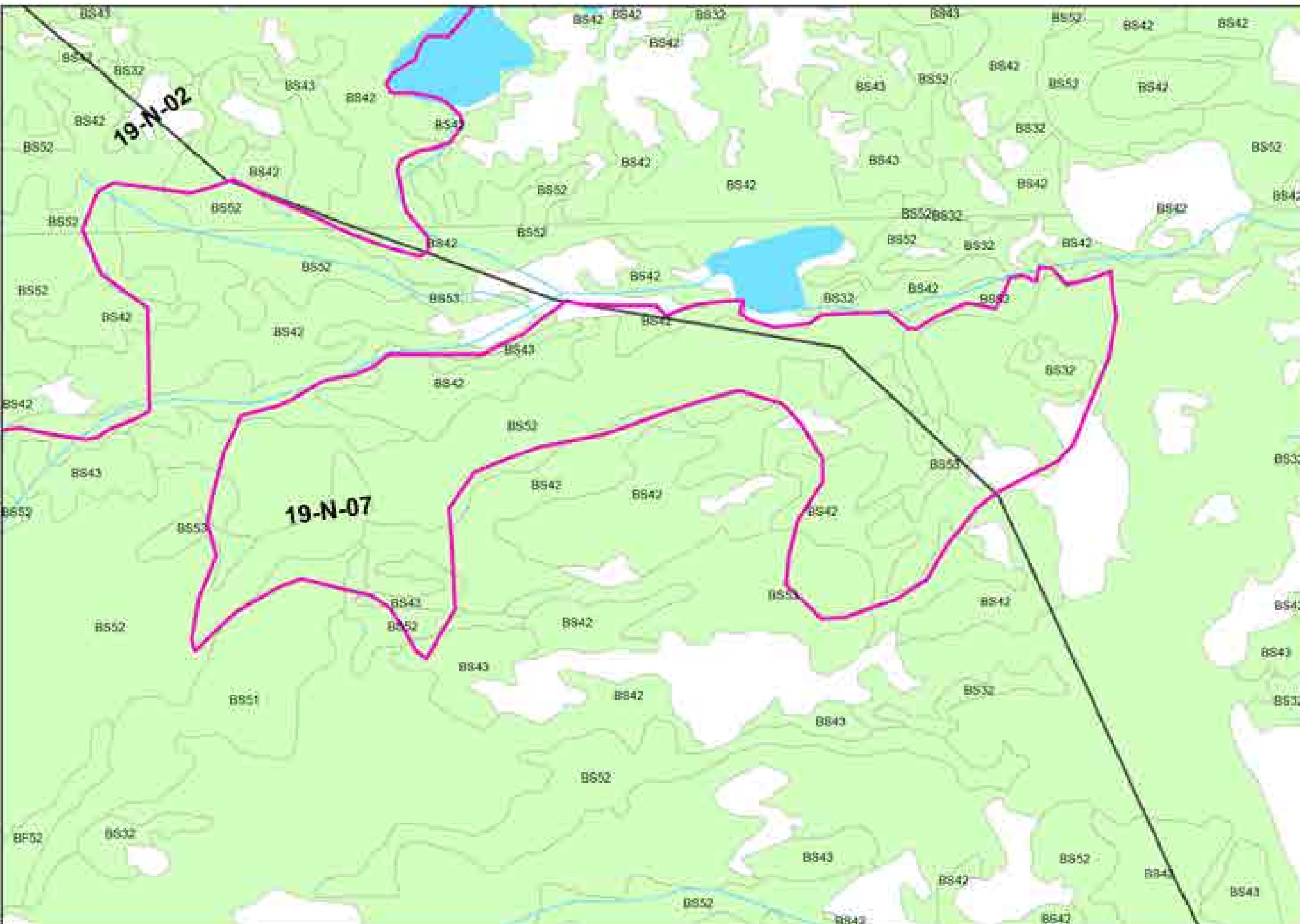


3 year Coasting Plan: 2023-2027
Proposed Harvest Block: 19-N-07
Net Commercial Area: 172 km²
Merchantable Volume: ~ 22,252 m³

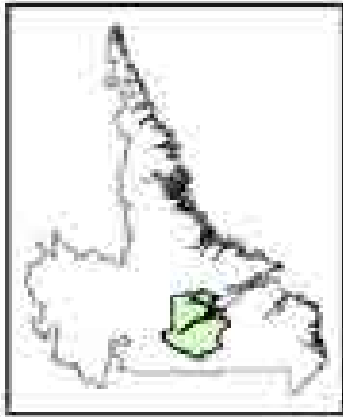


Legend

-  Commercial OA
-  Transmission Line
-  Proposed Roads
-  Forest Access Roads
-  Roads
-  Snowmobile Trail
-  No Cutting
-  Stream
-  Waterbody
-  Merchantable Timber



Map 30

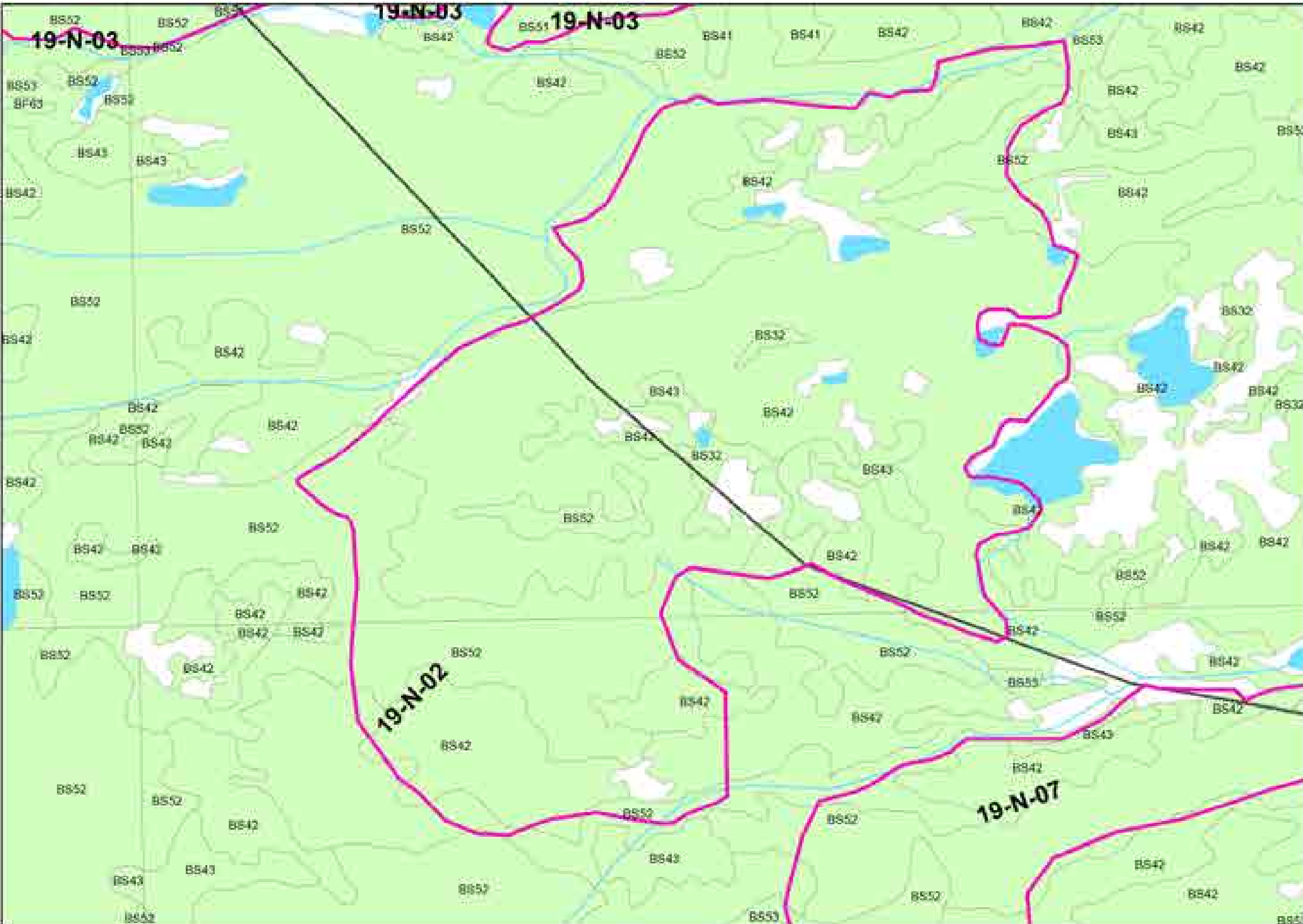


3 year Operating Plan: 2023-2025
Proposed Harvest Block: 19-N-2
Net Commercial Area: 262.79 ha
Merchantable Volume: 44,700.04 m³

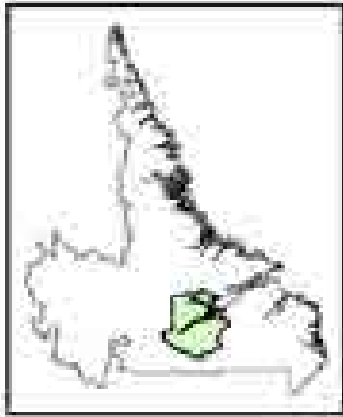


Legend

-  Commercial OA
-  Transmission Line
-  Proposed Roads
-  Forest Access Roads
-  Roads
-  Snowmobile Trail
-  No Cutting
-  Stream
-  Waterbody
-  Merchantable Timber



Map #31



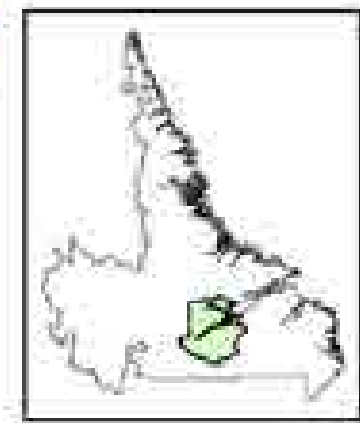
3 year Operating Plan: 2023-2025
Proposed Harvest Block: P 19-N-3
Net Commercial Area: 359.22 ha
Merchantable Volume: 71,220.48 m³



Legend

- Commercial OA
- Transmission Line
- Proposed Roads
- Forest Access Roads
- Roads
- Snowmobile Trail
- No Cutting
- Stream
- Waterbody
- Merchantable Timber



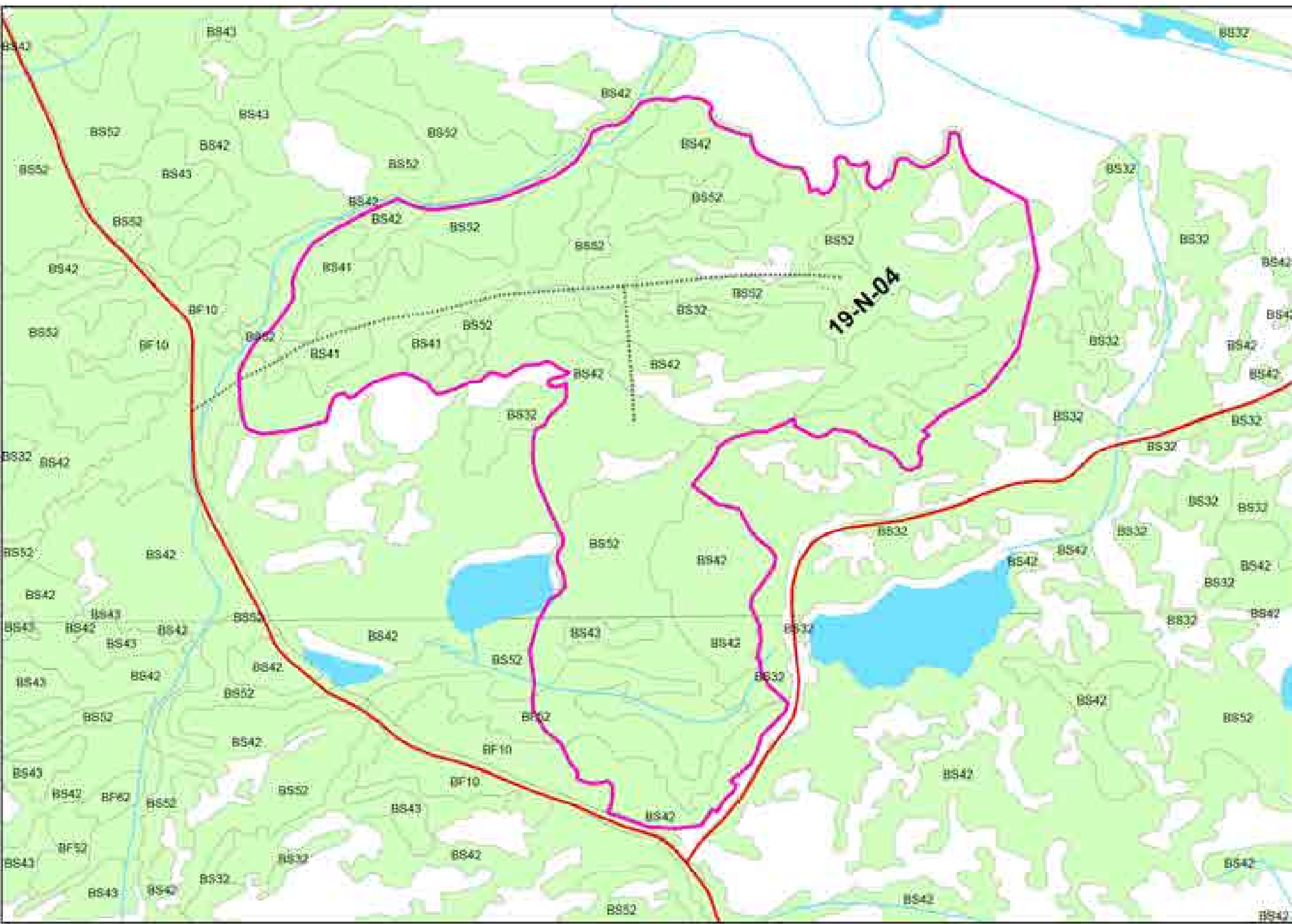


3 year Operating Plan: 2023-2025
Proposed Harvest Block: 19-N-04
Net Commercial Area: 361.28 ha
Merchantable Volume: 24,281.72 m³

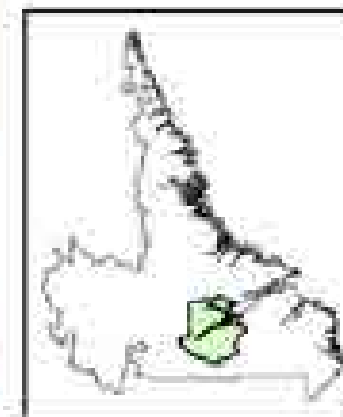


Legend

-  Commercial OA
-  Transmission Line
-  Proposed Roads
-  Roads
-  Snowmobile Trail
-  No Cutting
-  Stream
-  Waterbody
-  Merchantable Timber












Map #33 19-N-05



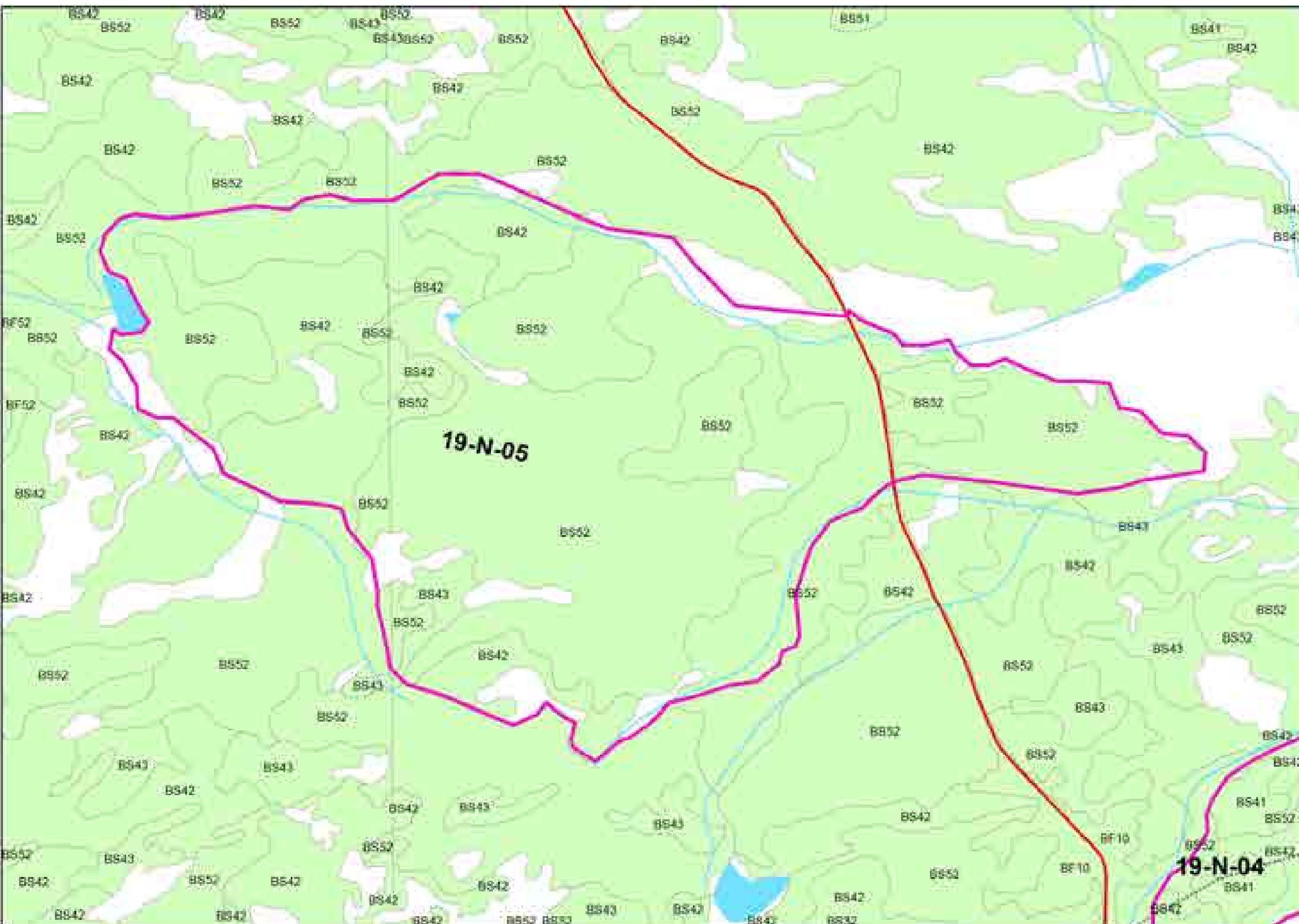
3 year Operating Plan: 2023-2025
Proposed Harvest Block: 19-N-05
Net Commercial Area: 352.88 ha
Merchantable Volume: 21,179 m³

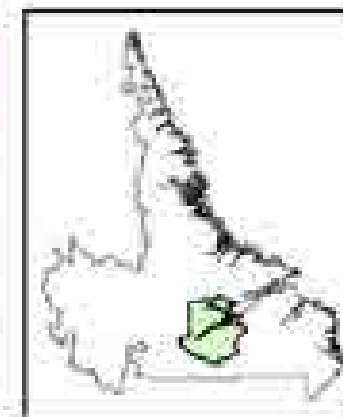


Legend

-  Commercial OA
-  Transmission Line
-  Proposed Roads
-  Roads
-  Snowmobile Trail
-  No Cutting
-  Stream
-  Waterbody
-  Merchantable Timber

0 0.225 0.45
km
1:12,500





3 year Operating Plan: 2023-2027
Proposed Harvest Block: P 19-N-06
Net Commercial Area: 310 283a
Merchantable Volume: + 40,298 m³

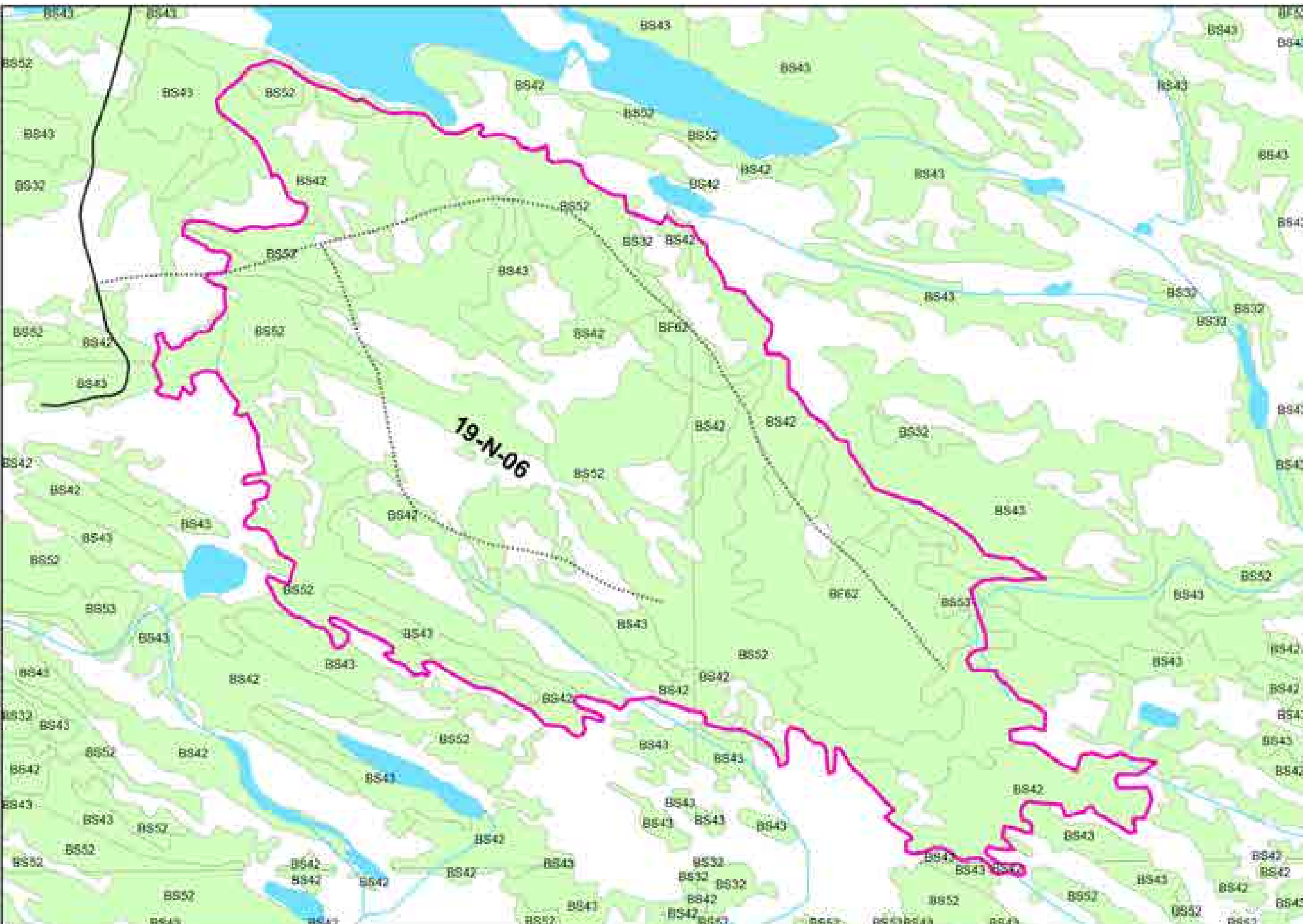


Legend

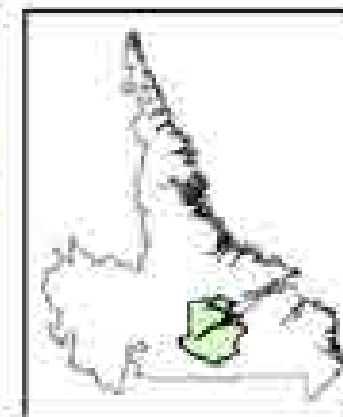
-  Commercial OA
-  Transmission Line
-  Proposed Roads
-  Forest Access Roads
-  Roads
-  Snowmobile Trail
-  No Cutting
-  Stream
-  Waterbody
-  Merchantable Timber

0 0.225 0.45 km

1:12,500



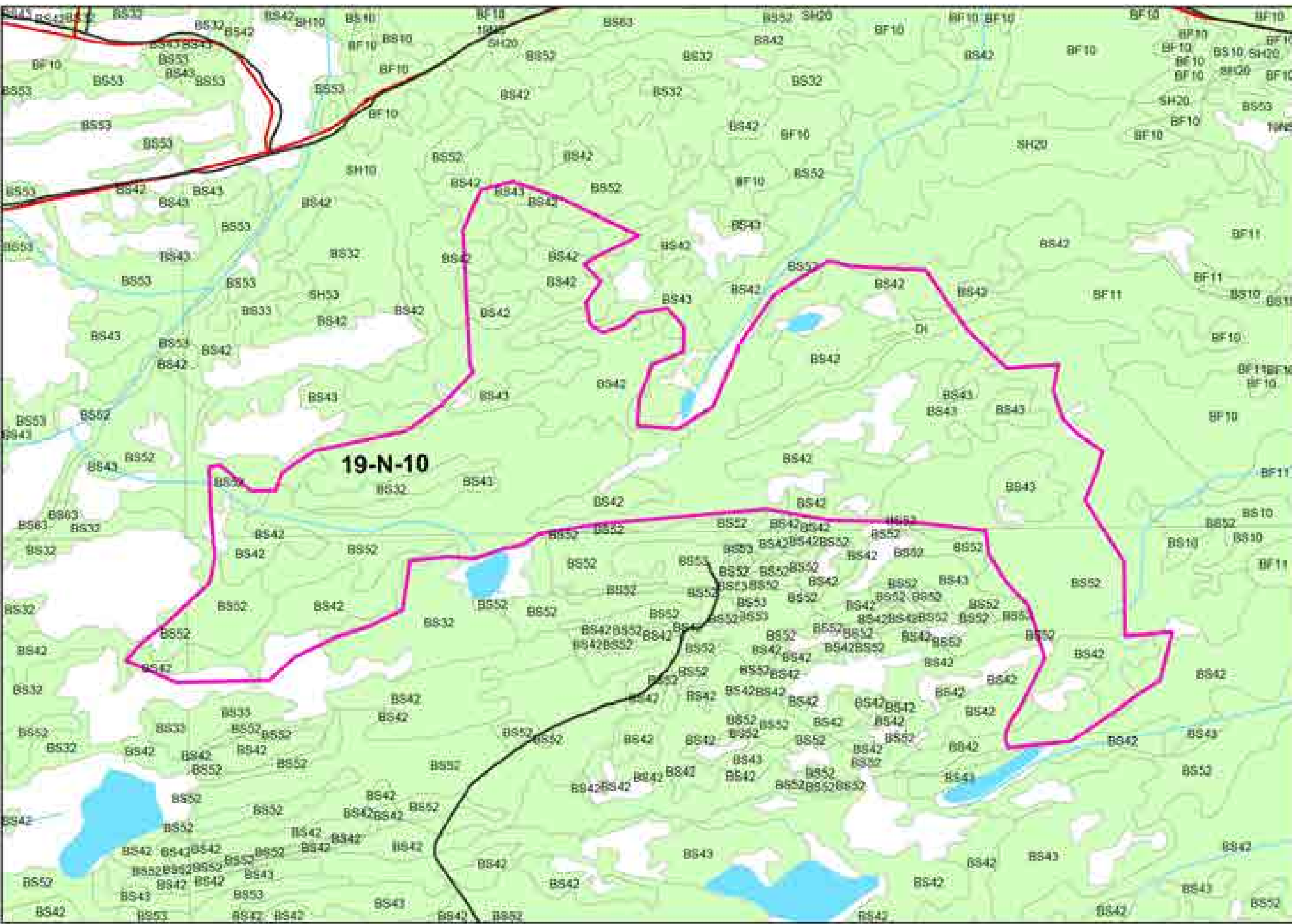
Map #35 19-N-10



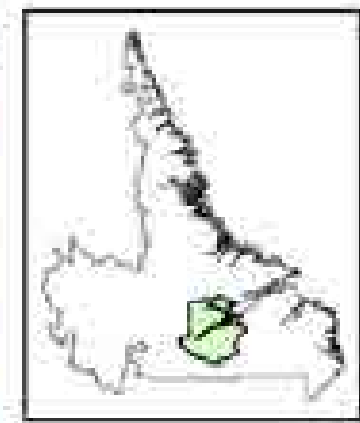
3 year Coasting Plan: 2023-2027
 Proposed Harvest Block # 19-N-10
 Net Commercial Area: 109.49 ha
 Merchantable Volume: ~ 26,252 m³



- Legend**
- Commercial OA
 - Transmission Line
 - Proposed Roads
 - Forest Access Roads
 - Roads
 - Snowmobile Trail
 - No Cutting
 - Stream
 - Waterbody
 - Merchantable Timber



Map #36 19-N-34



3 year Cutting Plan: 2023-2027
Proposed Harvest Block # 19-N-34
Net Commercial Area: 427.79 ha
Merchantable Volume: 50,123.7 m³

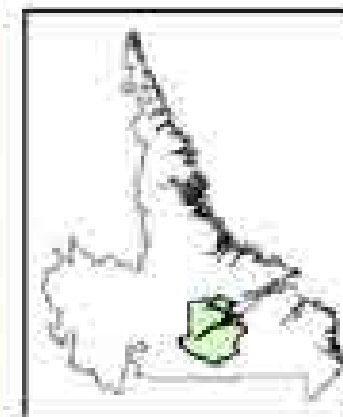


Legend

- Proposed Roads
- Forest Access Roads
- Stream
- Transmission Line
- Roads
- Snowmobile Trail
- Commercial CA
- No Cutting
- Waterbody
- Merchantable Timber



Map #37 19-N-29



3 year Cutting Plan: 2023-2027
Proposed Harvest Area: 19-N-29
Net Commercial Area: 951.51 ha
Merchantable Volume: 36,527.28 m³

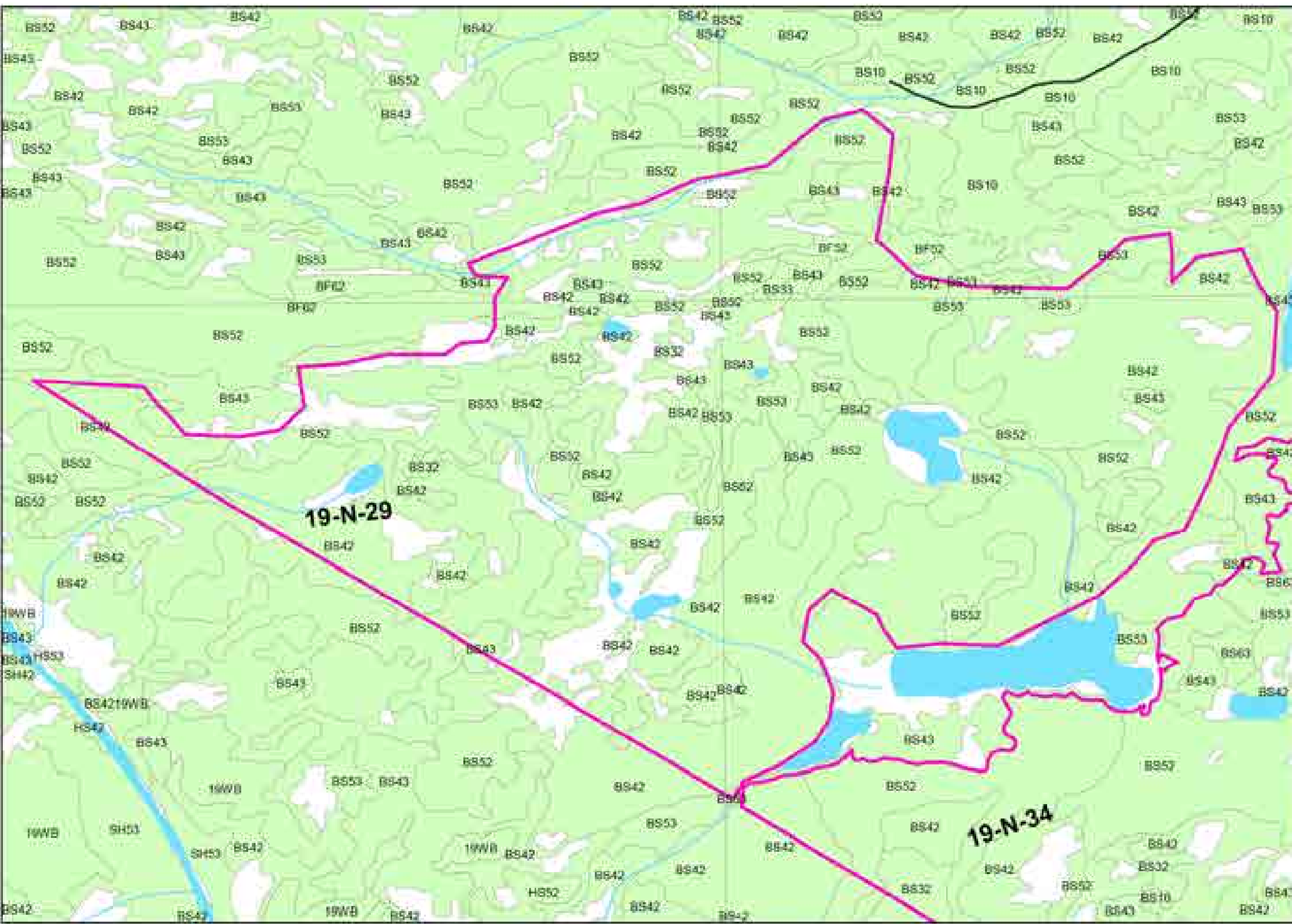


Legend

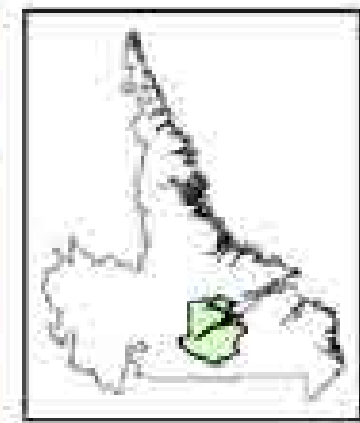
- Proposed Roads
- Forest Access Roads
- Stream
- Transmission Line
- Roads
- Snowmobile Trail
- Commercial CA
- No Cutting
- Waterbody
- Merchantable Timber

0 0.25 0.5 km

1:12,500



Map #38 19-N-08



3 year Operating Plan: 2023-2025
Proposed Harvest Block # 19-N-08
Net Commercial Area: 311.25 ha
Merchantable Volume: 84,827 m³



Legend

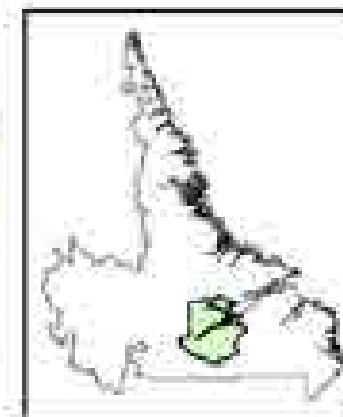
- Proposed Roads
- Forest Access Roads
- Stream
- Transmission Line
- Roads
- Snowmobile Trail
- Commercial CA
- No Cutting
- Waterbody
- Merchantable Timber

0 0.225 0.45 km

1:12,500



Map #39 19-N-09



3 year Operating Plan: 2023-2025
Proposed Harvest Block: 19-N-9
Net Commercial Area: 28833 ha
Merchantable Volume: 28,757,42 m³



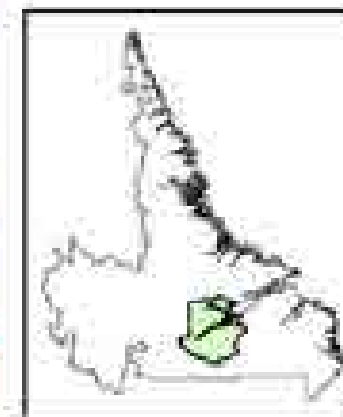
Legend

- Proposed Roads
- Forest Access Roads
- Stream
- Transmission Line
- Roads
- Snowmobile Trail
- Commercial CA
- No Cutting
- Waterbody
- Merchantable Timber

0 0.225 0.45 km

1:12,500






3 year Counting Plan: 2013-2015
Proposed Harvest Block # 19-S-41
Net Commercial Area: 388.13 ha
Merchantable Volume: 25,547 m³

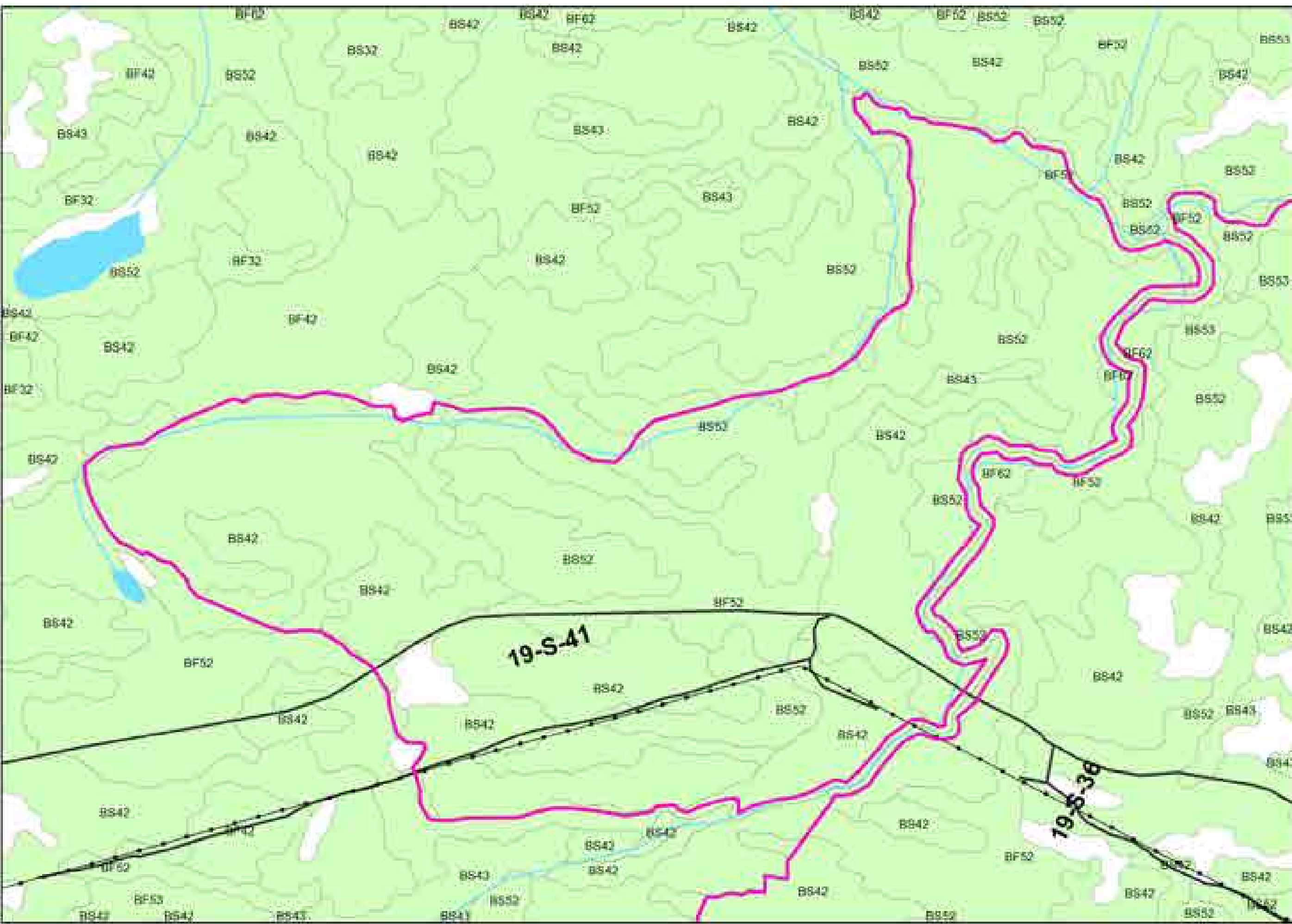


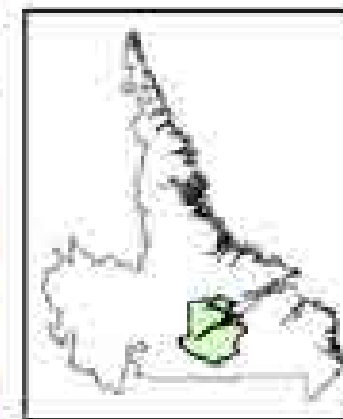
Legend

-  Commercial OA
-  Transmission Line
-  Proposed Roads
-  Roads
-  Forest Access Roads
-  Snowmobile Trail
-  No Cutting
-  Stream
-  Waterbody
-  Merchantable Timber

0 0.175 0.35 km

1:12,500





1 year Consulting Phase: 2023-2024
Proposed Harvest Block # 19-S-36
Net Commercial Area: 312.44 ha
Westernmost stream: 84,322 m

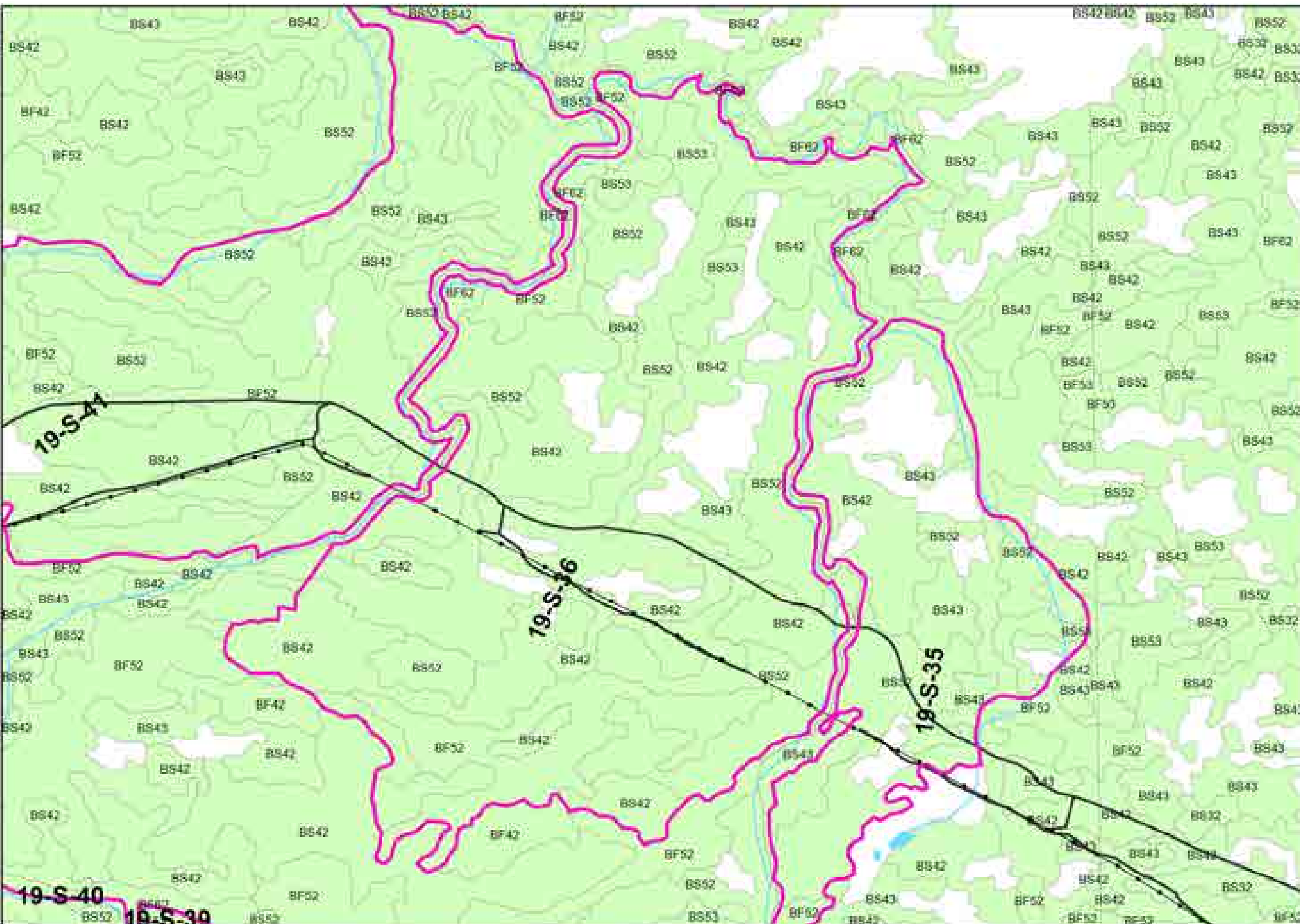


Legend

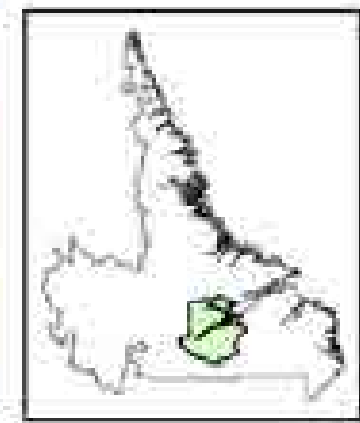
-  Commercial OA
-  Transmission Line
-  Proposed Roads
-  Roads
-  Forest Access Roads
-  Snowmobile Trail
-  No Cutting
-  Stream
-  Waterbody
-  Merchantable Timber

0 0.225 0.45 km

1:12,500



Map #42 19-S-35



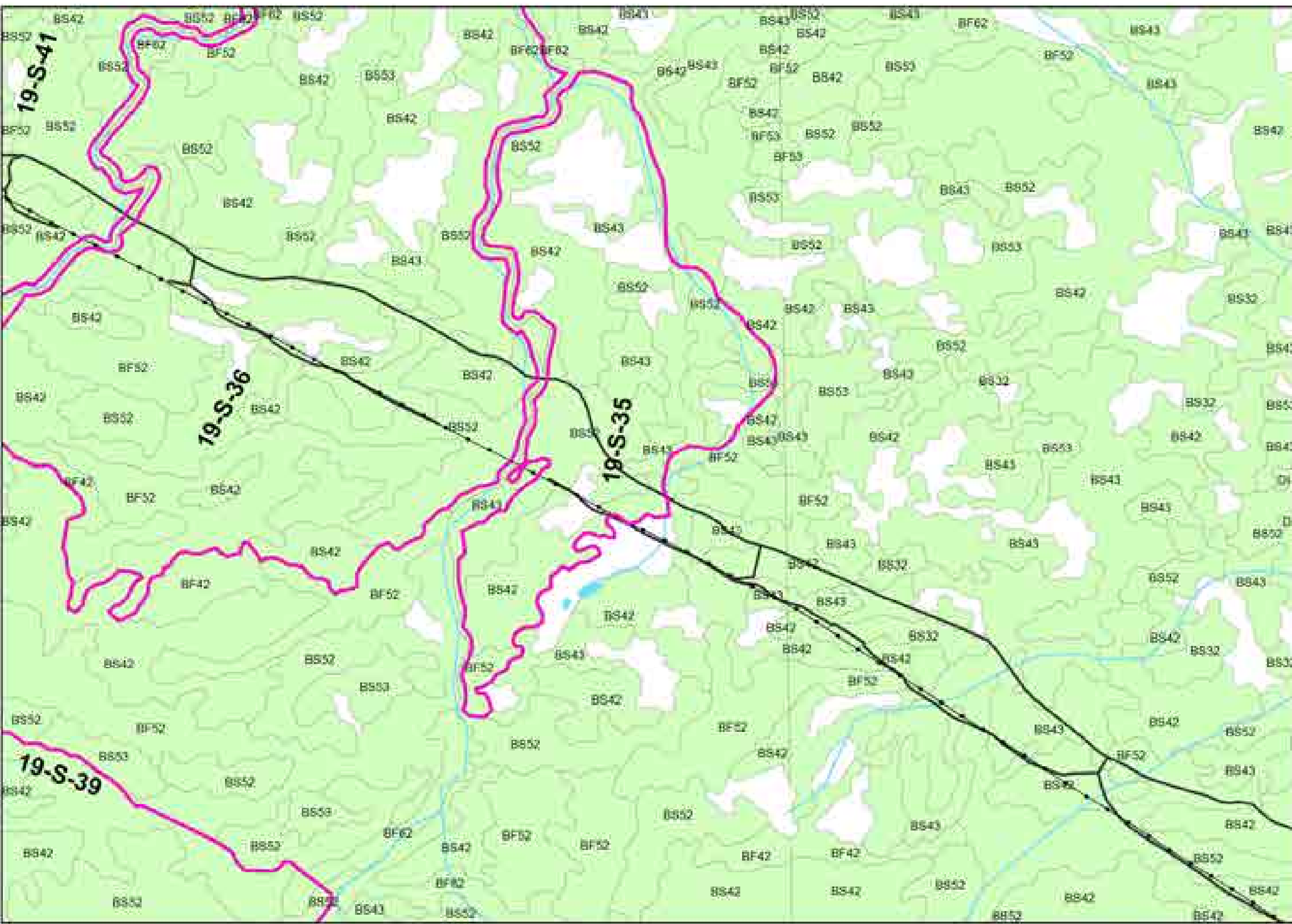
3 year Coasting Plan: 2023-2027
Proposed Harvest Block # 19-S-35
Net Commercial Area: 91.79 ha
Merchandise Volume: 88,202 m³

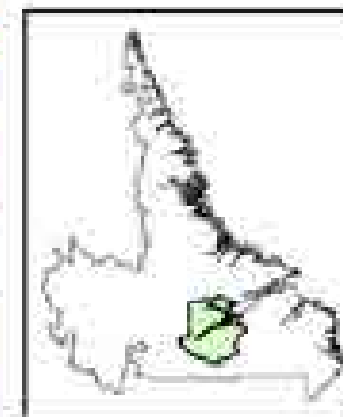


- Legend**
- Commercial OA
 - Transmission Line
 - Proposed Roads
 - Roads
 - Forest Access Roads
 - Snowmobile Trail
 - No Cutting
 - Stream
 - Waterbody
 - Merchantable Timber

0 0.225 0.45 km

1:12,500





1 year Coasting Plan: 2023-2027
Proposed Harvest Block # 19-S-39
Net Commercial Area: 111,127 ha
Estimated Volume: 11,002 m³

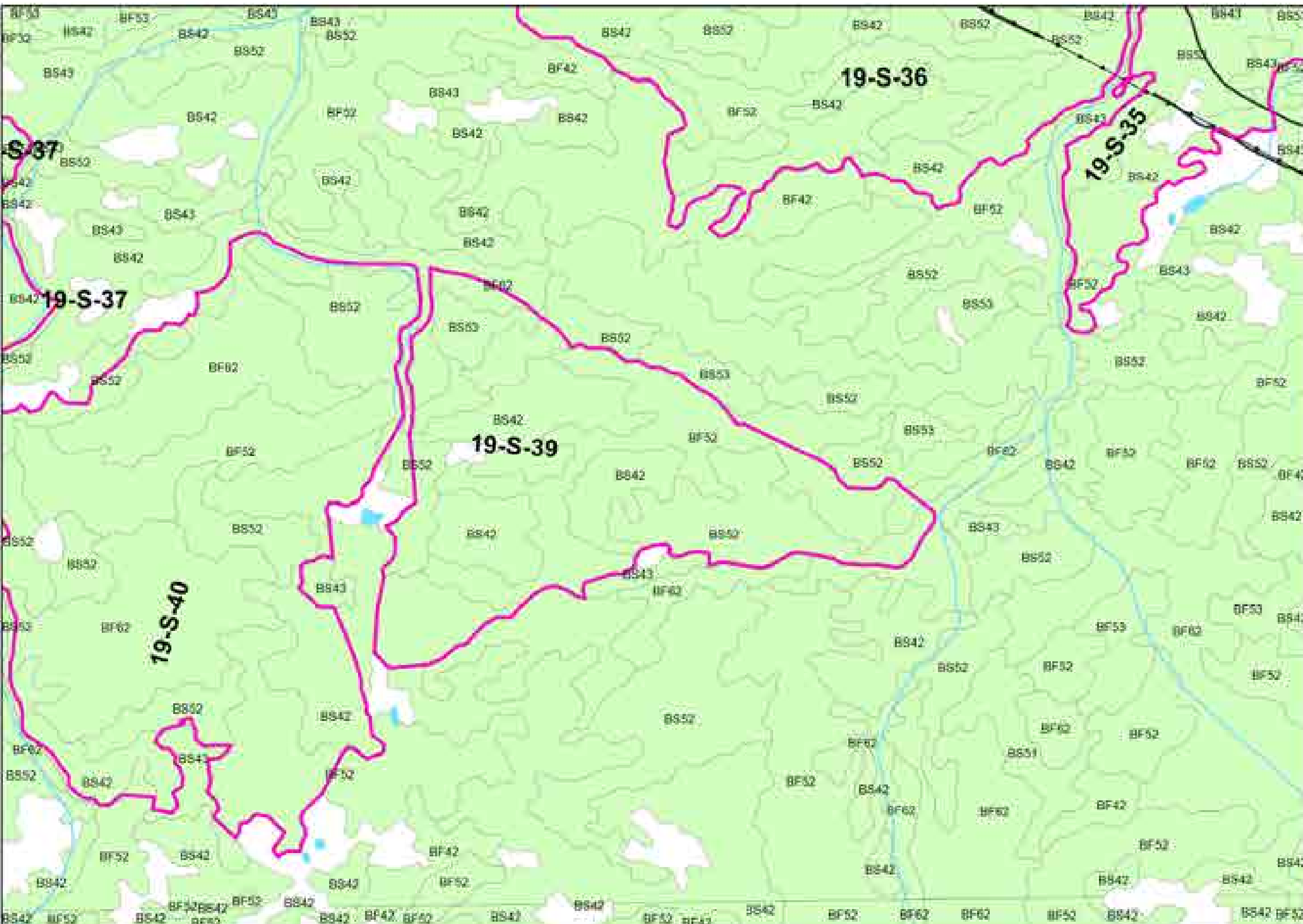


Legend

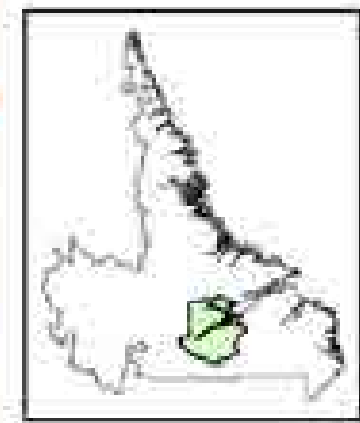
- Commercial OA
- Transmission Line
- Proposed Roads
- Roads
- Forest Access Roads
- Snowmobile Trail
- No Cutting
- Stream
- Waterbody
- Merchantable Timber

0 0.225 0.45 km

1:12,500









Map #44 19-S-40



1 year Coasting Plan: 2023-2024
Proposed Harvest Block # 19-S-40
Net Commercial Area: 321.48 ha
Merchandise Volume: 34,260 m³



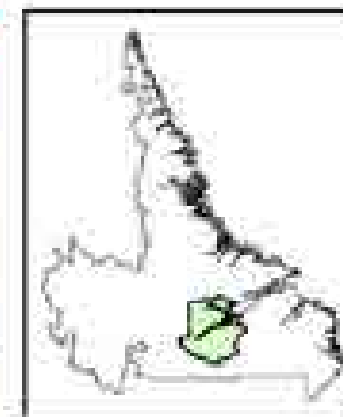
Legend

-  Commercial OA
-  Transmission Line
-  Proposed Roads
-  Roads
-  Forest Access Roads
-  Snowmobile Trail
-  No Cutting
-  Stream
-  Waterbody
-  Merchantable Timber

0 0.225 0.45 km

1:12,500





1 year Consulting Phase: 2023-2024
Proposed Harvest Block # 19-S-37
Net Commercial Area: 321.48 ha
Map Date: 09/22/2024

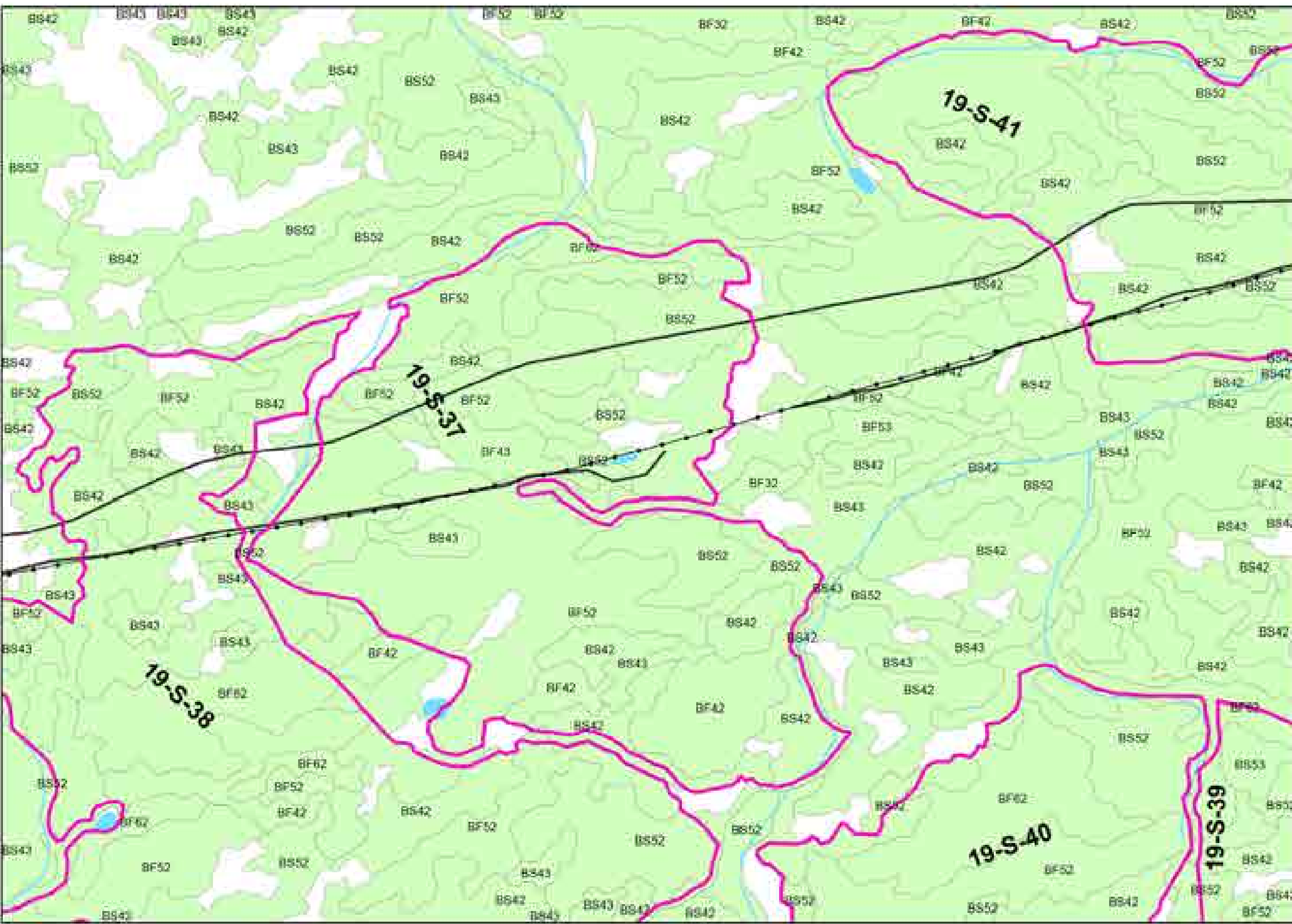


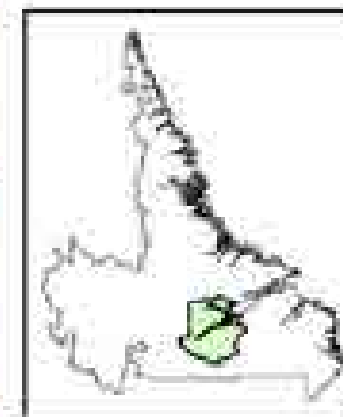
Legend

- Commercial OA
- Transmission Line
- Proposed Roads
- Roads
- Forest Access Roads
- Snowmobile Trail
- No Cutting
- Stream
- Waterbody
- Merchantable Timber

0 0.225 0.45 km

1:12,500







1 year Coasting Plan: 2021-2022
Proposed Harvest Block # 19-S-38
Net Commercial Area: 364.19 ha
Merchantable Volume: 47023 m³

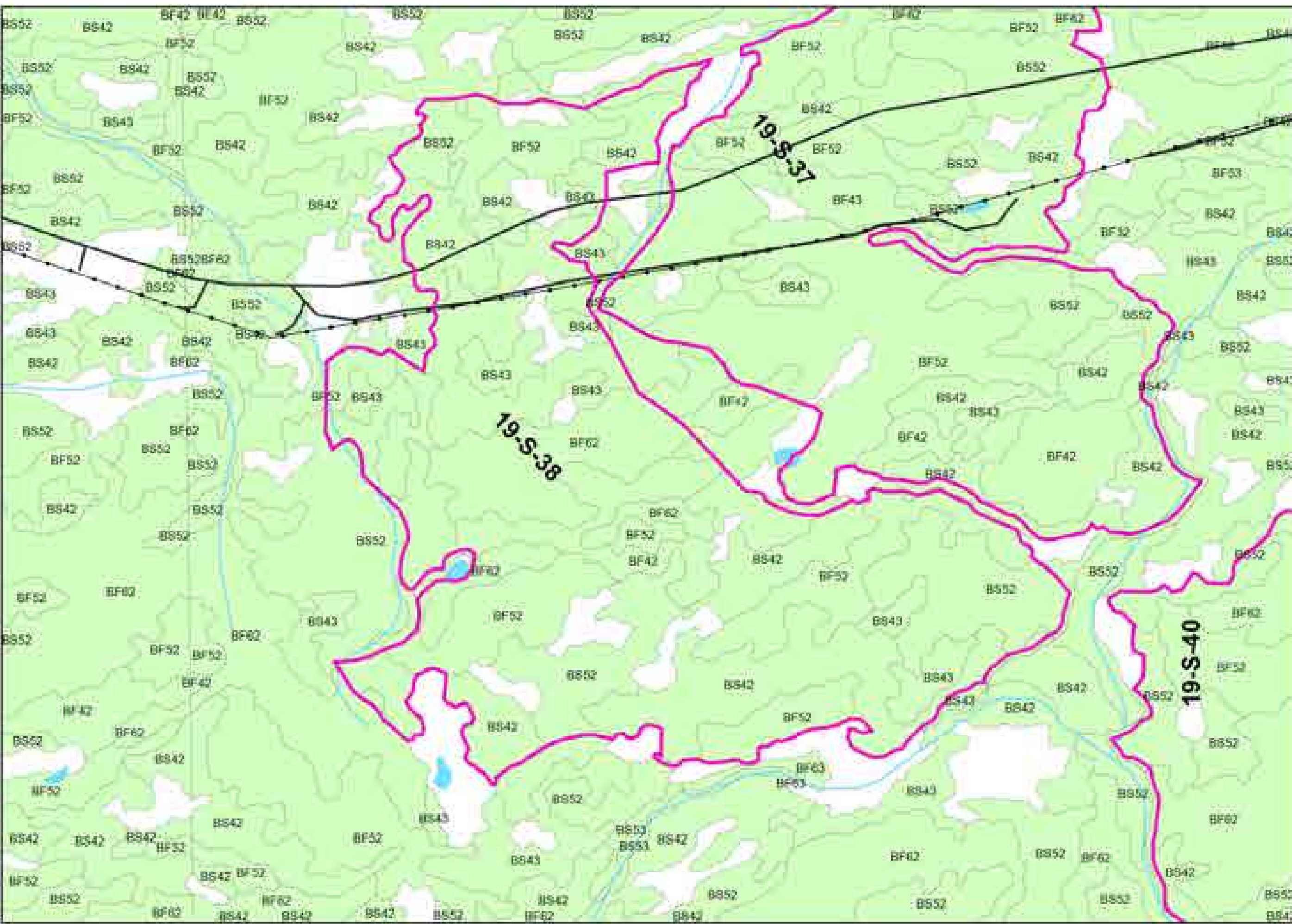


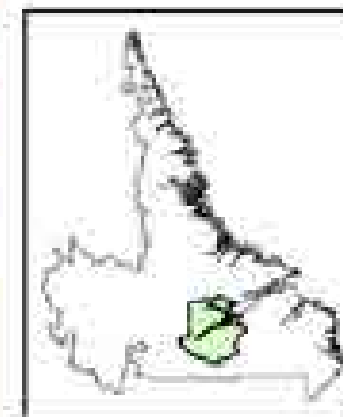
Legend

-  Commercial OA
-  Transmission Line
-  Proposed Roads
-  Roads
-  Forest Access Roads
-  Snowmobile Trail
-  No Cutting
-  Stream
-  Waterbody
-  Merchantable Timber

0 0.225 0.45 km

1:12,500







3 year Coasting Plan: 2023-2027
Proposed Harvest Block # 19-S-08
Net Commercial Area: 89,000 ha
Merchandise Volume: 29,201 m³

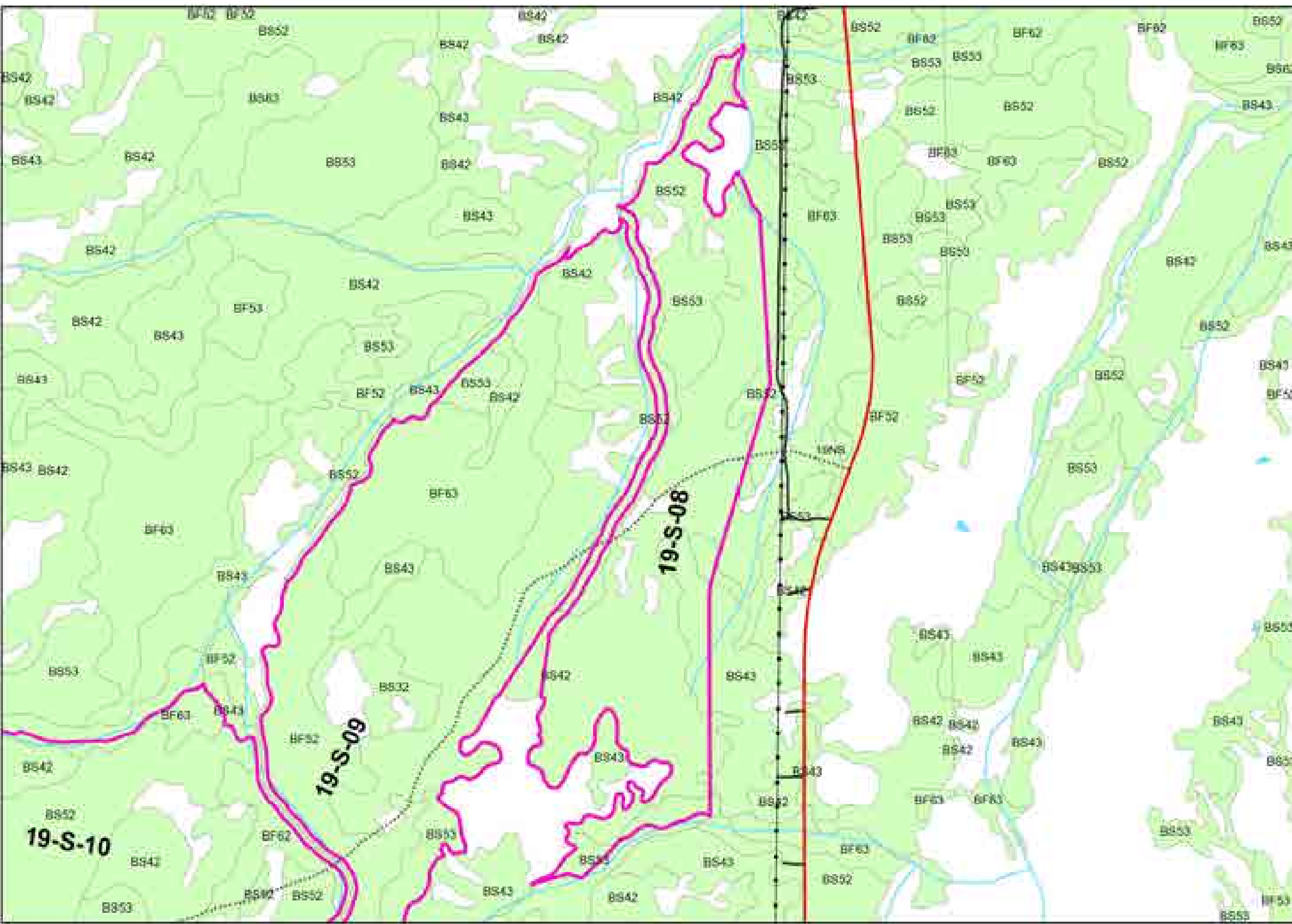


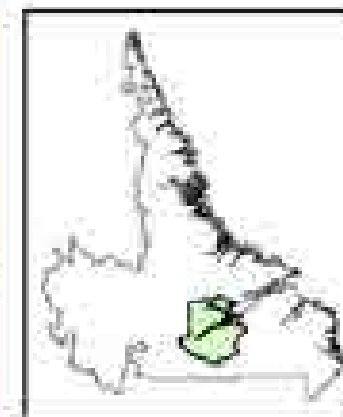
Legend

-  Commercial OA
-  Transmission Line
-  Proposed Roads
-  Roads
-  Forest Access Roads
-  Snowmobile Trail
-  No Cutting
-  Stream
-  Waterbody
-  Merchantable Timber

0 0.25 0.5 km

1:12,500





3 year Cutting Plan: 2023-2025
Proposed Harvest Block # 19-S-09
Net Commercial Area: 138.17 ha
Maximum years: 12-14/yr

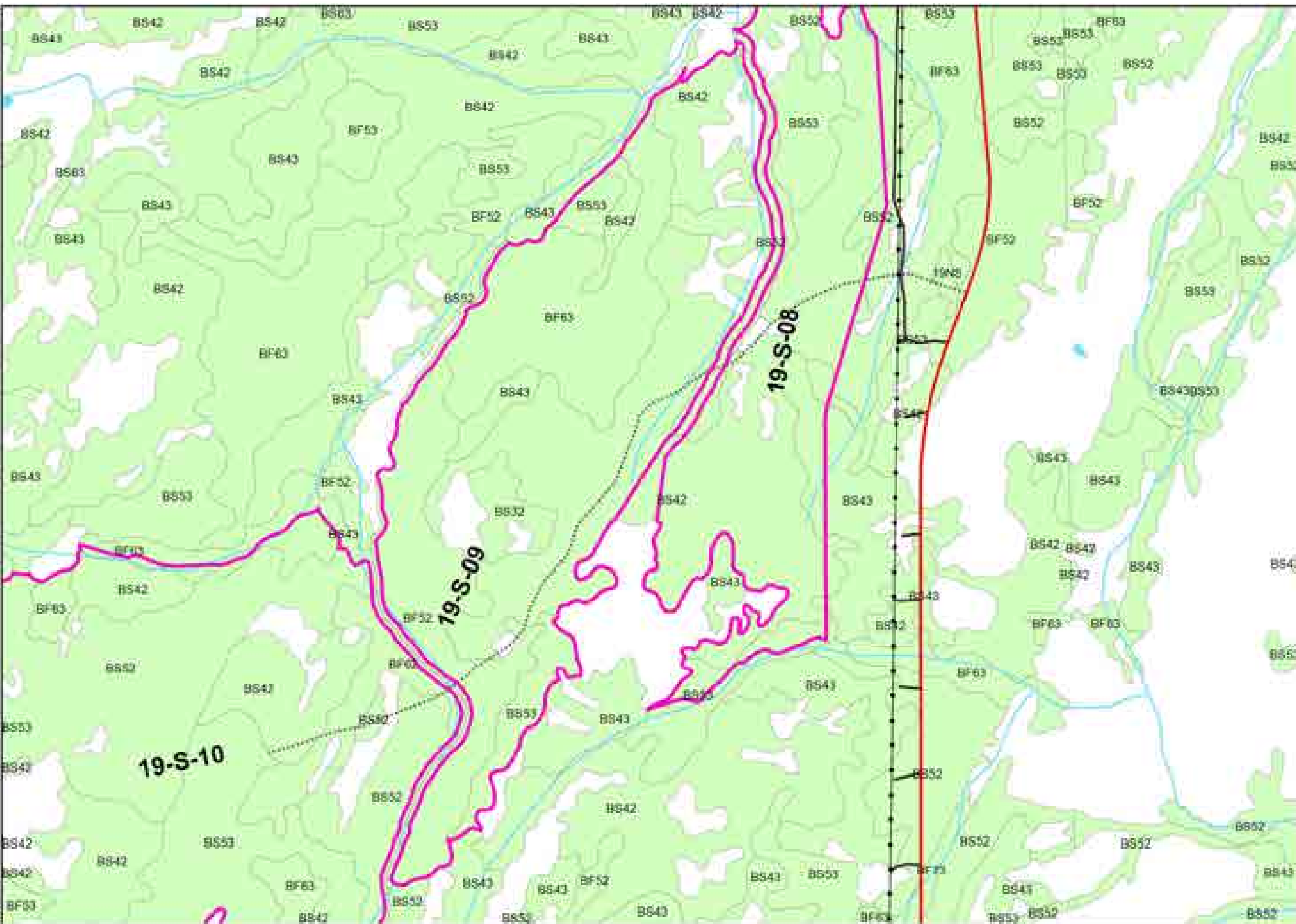


Legend

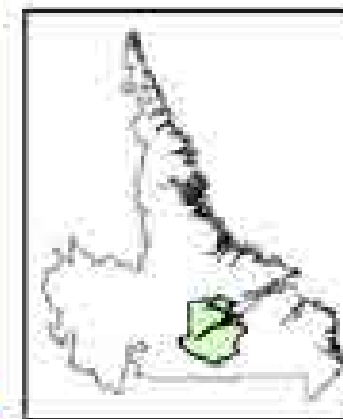
- Proposed Roads
- Roads
- Forest Access Roads
- Stream
- Transmission Line
- Snowmobile Trail
- Commercial CA
- No Cutting
- Waterbody
- Merchantable Timber

0 0.25 0.5 km

1:12,500



Map #49 19-S-10



3 year Covering Plan: 2023-2025
Proposed Harvest Block # 19-S-10
Net Commercial Area: 311 88 ha
Merchandise Value: \$1,200 M

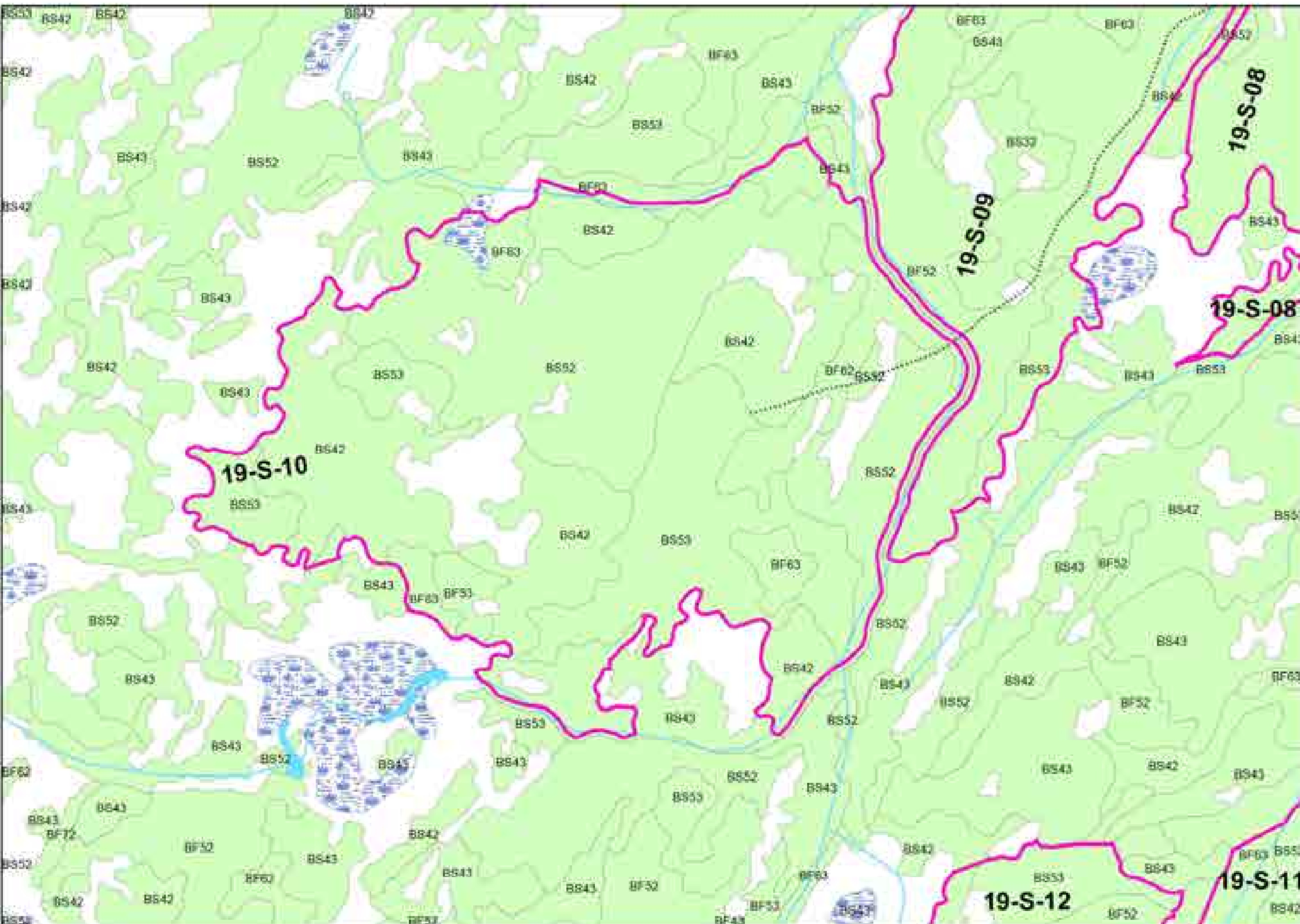


Legend

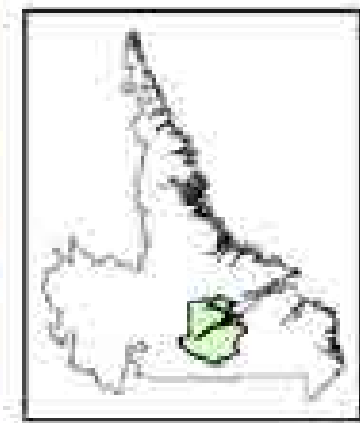
- Proposed Roads
- Roads
- Forest Access Roads
- Stream
- Transmission Line
- Snowmobile Trail
- Commercial CA
- Fir Cutting
- Bog
- Waterbody
- Merchantable Timber

0 0.225 0.45 km

1:12,500



Map #50 19-S-11



1 year Covering Area: 2023-2027
Proposed Harvest Block # 19-S-11
Net Commercial Area: 209 18 ha
Merchantable Volume: ~ 25,827 m³

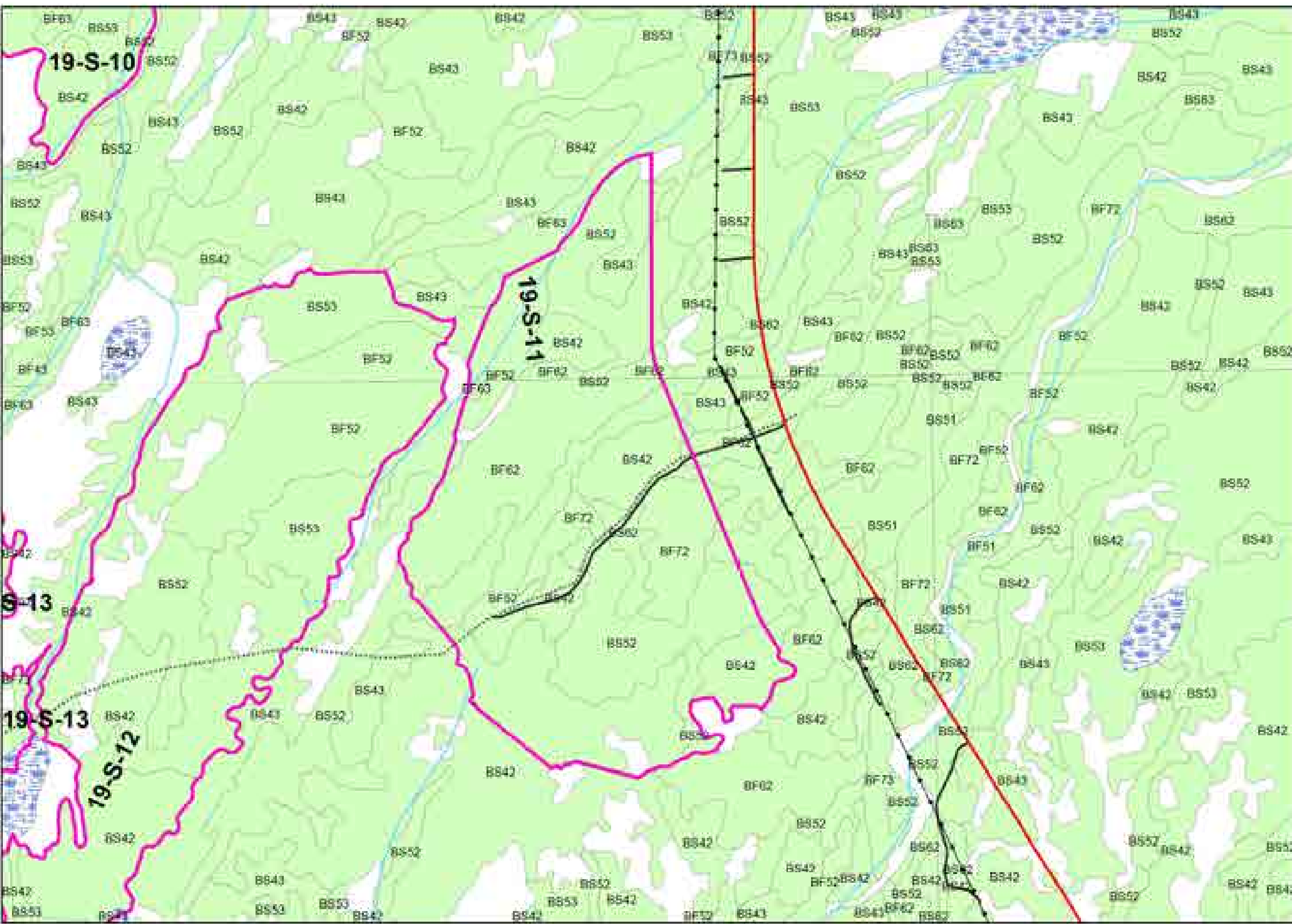


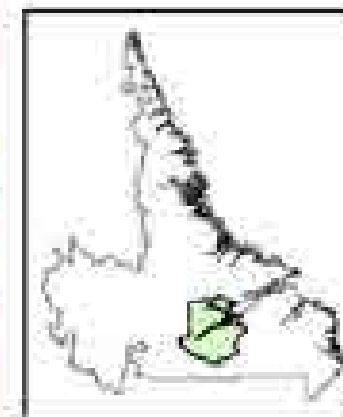
Legend

- Proposed Roads
- Roads
- Forest Access Roads
- Stream
- Transmission Line
- Snowmobile Trail
- Commercial CA
- Air Cutting
- Bog
- Waterbody
- Merchantable Timber

0 0.225 0.45 km

1:12,500





1 Year Operating Plan 2019-2021
Proposed Harvest Block # 19-S-12
Net Commercial Area: 104.42 ha
Merchantable Volume: 4 21,296 m³

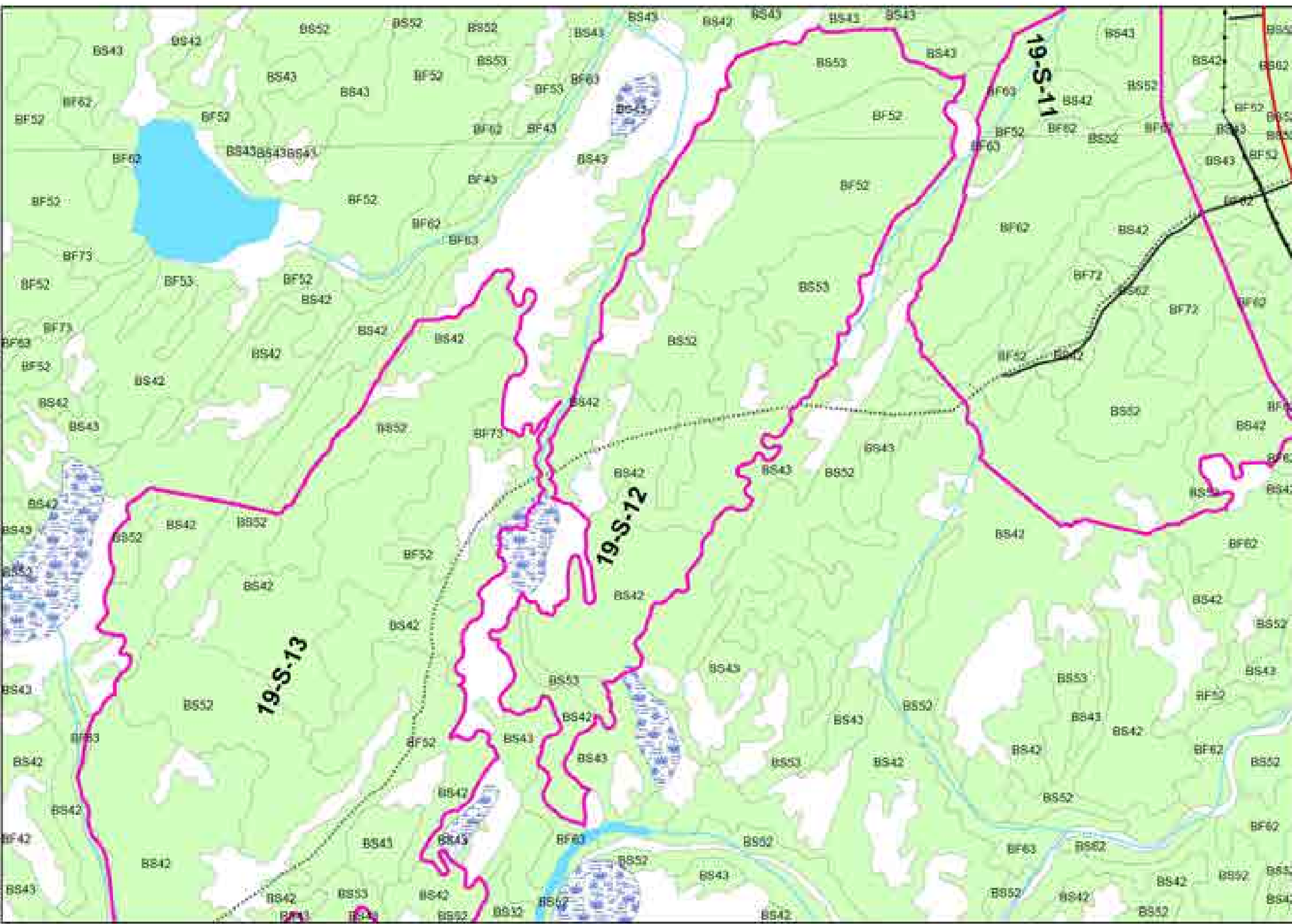


Legend

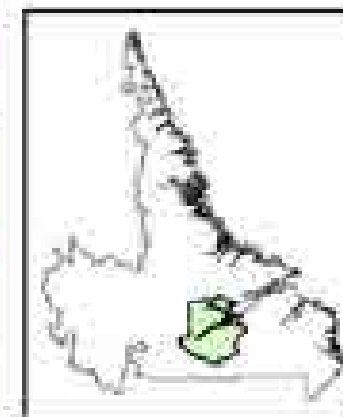
- Proposed Roads
- Roads
- Forest Access Roads
- Stream
- Transmission Line
- Snowmobile Trail
- Commercial CA
- No Cutting
- Bog
- Waterbody
- Merchantable Timber

0 0.225 0.45 km

1:12,500



Map #52 19-S-13



1 Year Operating Plan 2019-2021
Proposed Harvest Block # 19-S-13
Net Commercial Area: 323.41 ha
Merchantable Volume: 30,321 m³

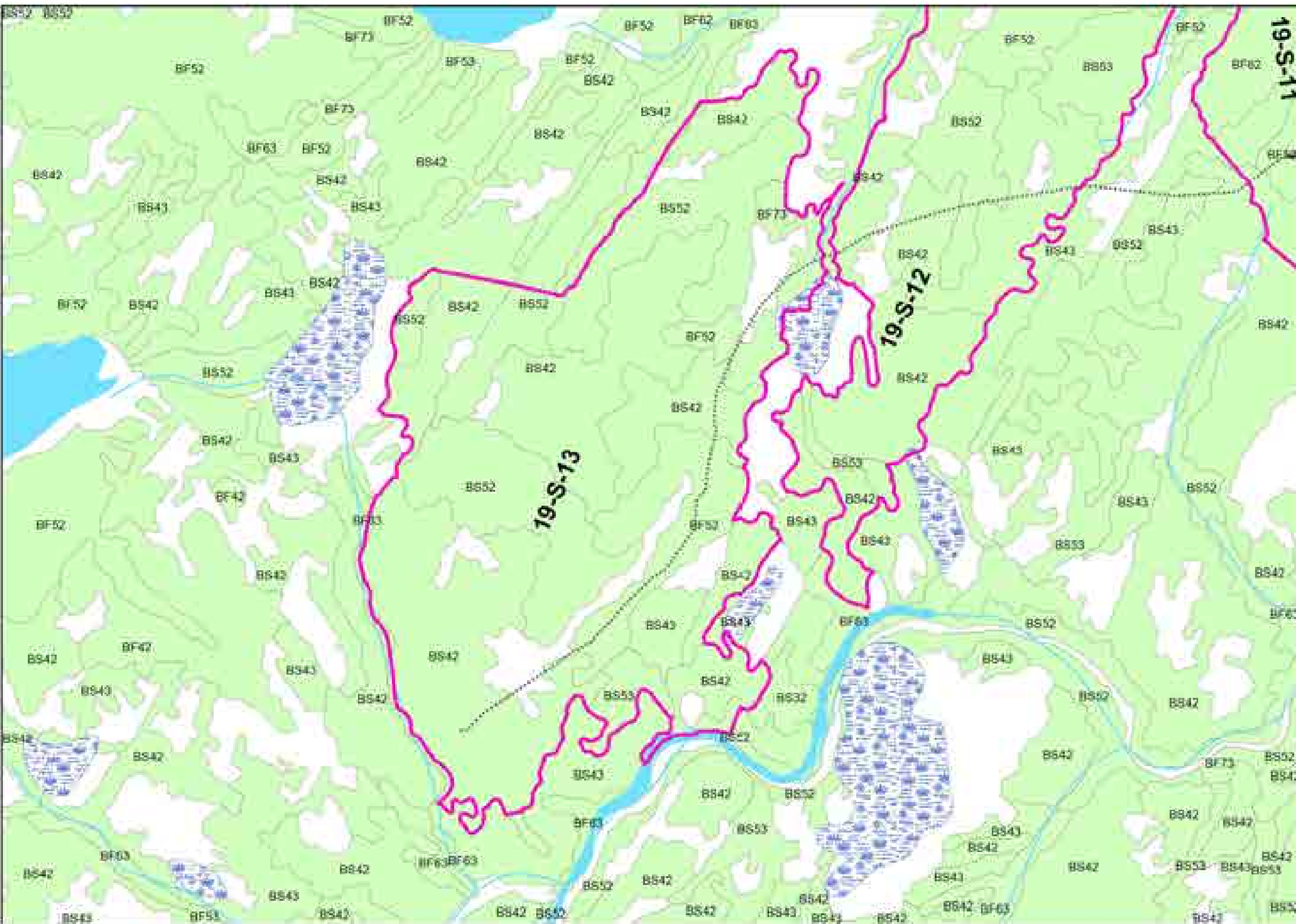


Legend

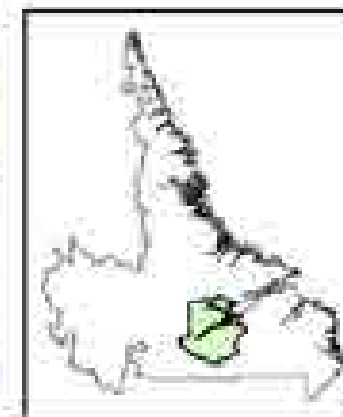
- Proposed Roads
- Roads
- Forest Access Roads
- Stream
- Transmission Line
- Snowmobile Trail
- Commercial CA
- No Cutting
- Bog
- Waterbody
- Merchantable Timber

0 0.225 0.45 km

1:12,500



Map #53 19-S-14



2 year Operating Plan 2019-2021
Proposed Harvest Block # 19-S-14
Net Commercial Area: 130,891 ha
Merchantable Volume: 24,204 m³

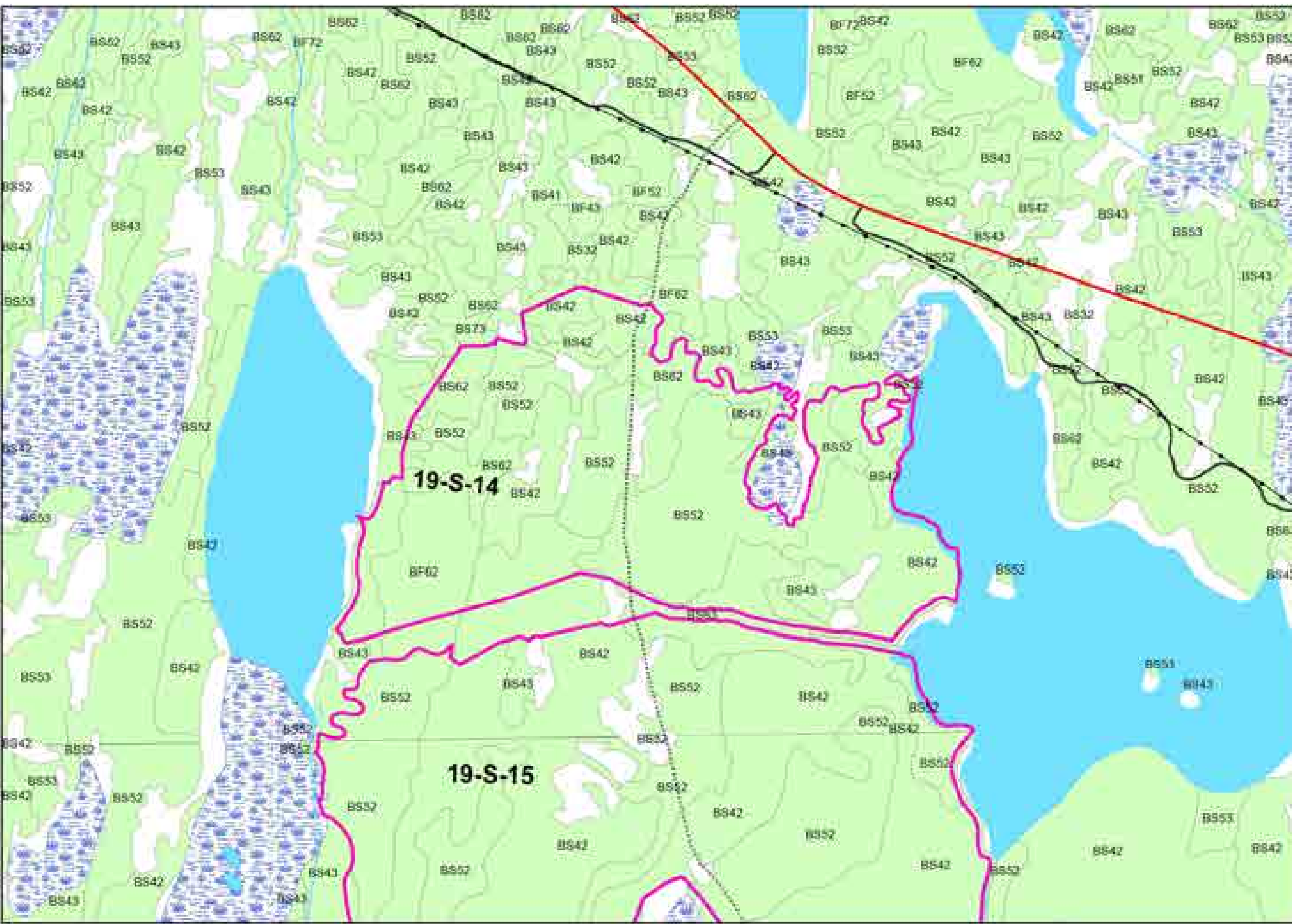


Legend

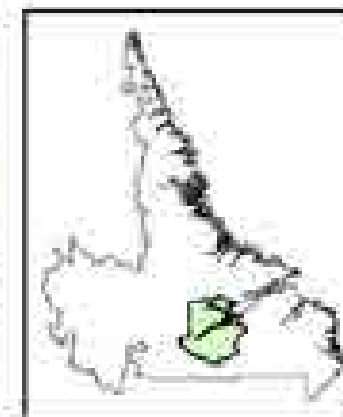
- Proposed Roads
- Roads
- Forest Access Roads
- Stream
- Transmission Line
- Snowmobile Trail
- Commercial OA
- No-Cutting
- Bog
- Waterbody
- Merchantable Timber

0 0.225 0.45 km

1:12,500



Map #54 19-S-15



2 year Operating Plan: 2019-2021
Proposed Harvest Block # 19-S-15
Net Commercial Area: 398.63 ha
Merchantable Volume: 24,881 m³

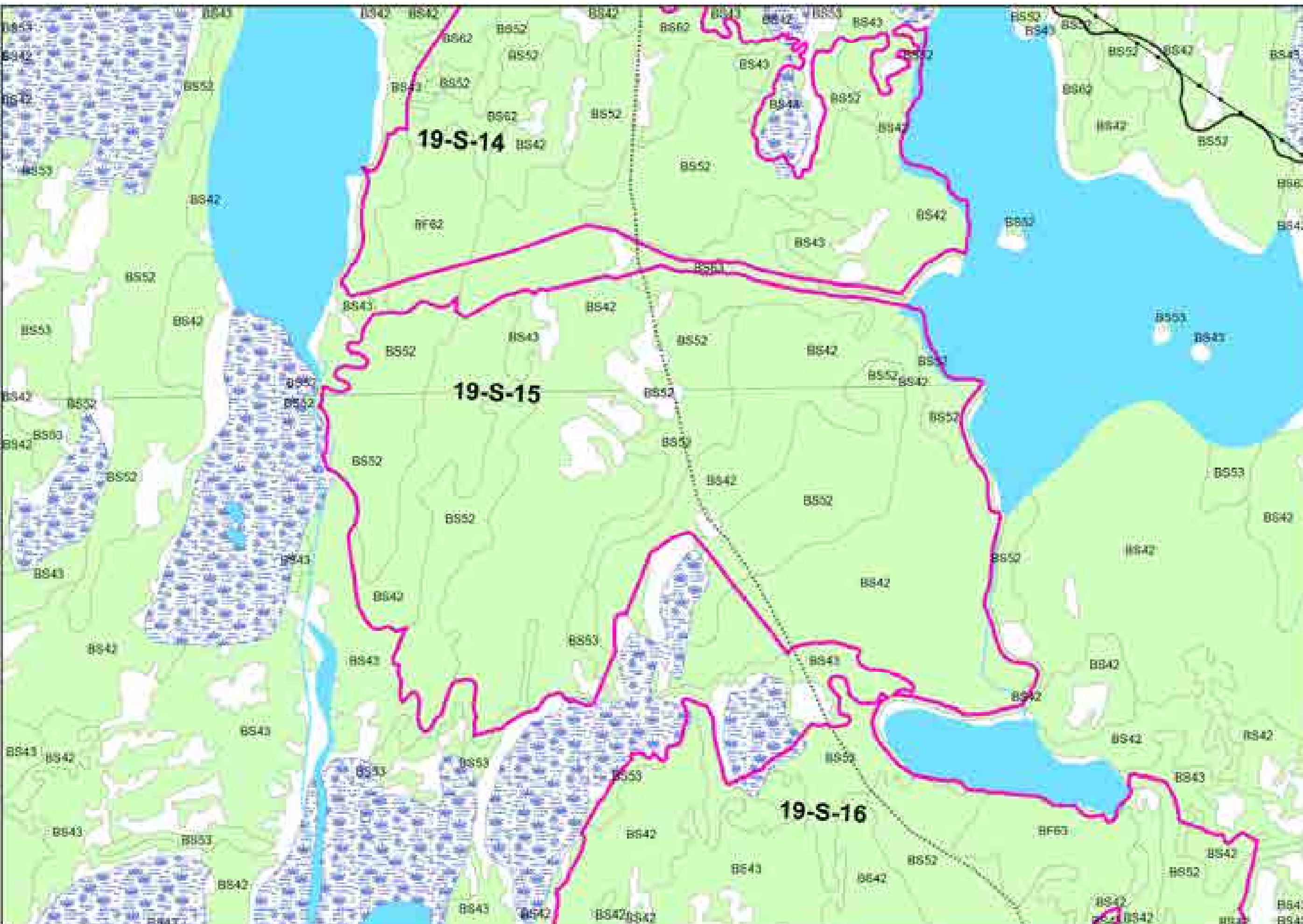


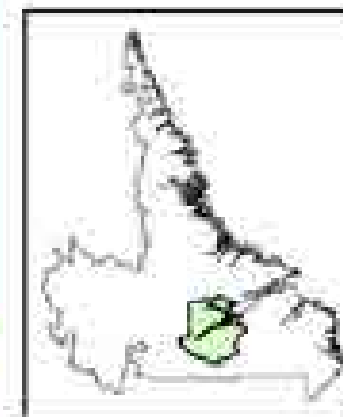
Legend

- Proposed Roads
- Roads
- Forest Access Roads
- Stream
- Transmission Line
- Snowmobile Trail
- Commercial CA
- No Cutting
- Bog
- Waterbody
- Merchantable Timber

0 0.225 0.45 km

1:12,500





2 year Operating Plan: 2019-2021
Proposed Harvest Block # 19-S-16
Net Commercial Area: 308.85 ha
Merchantable Volume: ~ 24,000 m³



Legend

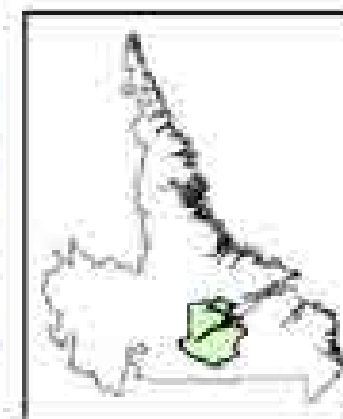
- Proposed Roads
- Roads
- Forest Access Roads
- Stream
- Transmission Line
- Snowmobile Trail
- Commercial CA
- Fir Cutting
- Bog
- Waterbody
- Merchantable Timber

0 0.225 0.45 km

1:12,500














Map #56 19-S-17



2 year Operating Plan 2019-2021
Proposed Harvest Block # 19-S-17
Net Commercial Area: 146.85 ha
Merchantable Volume: 41,258 m³

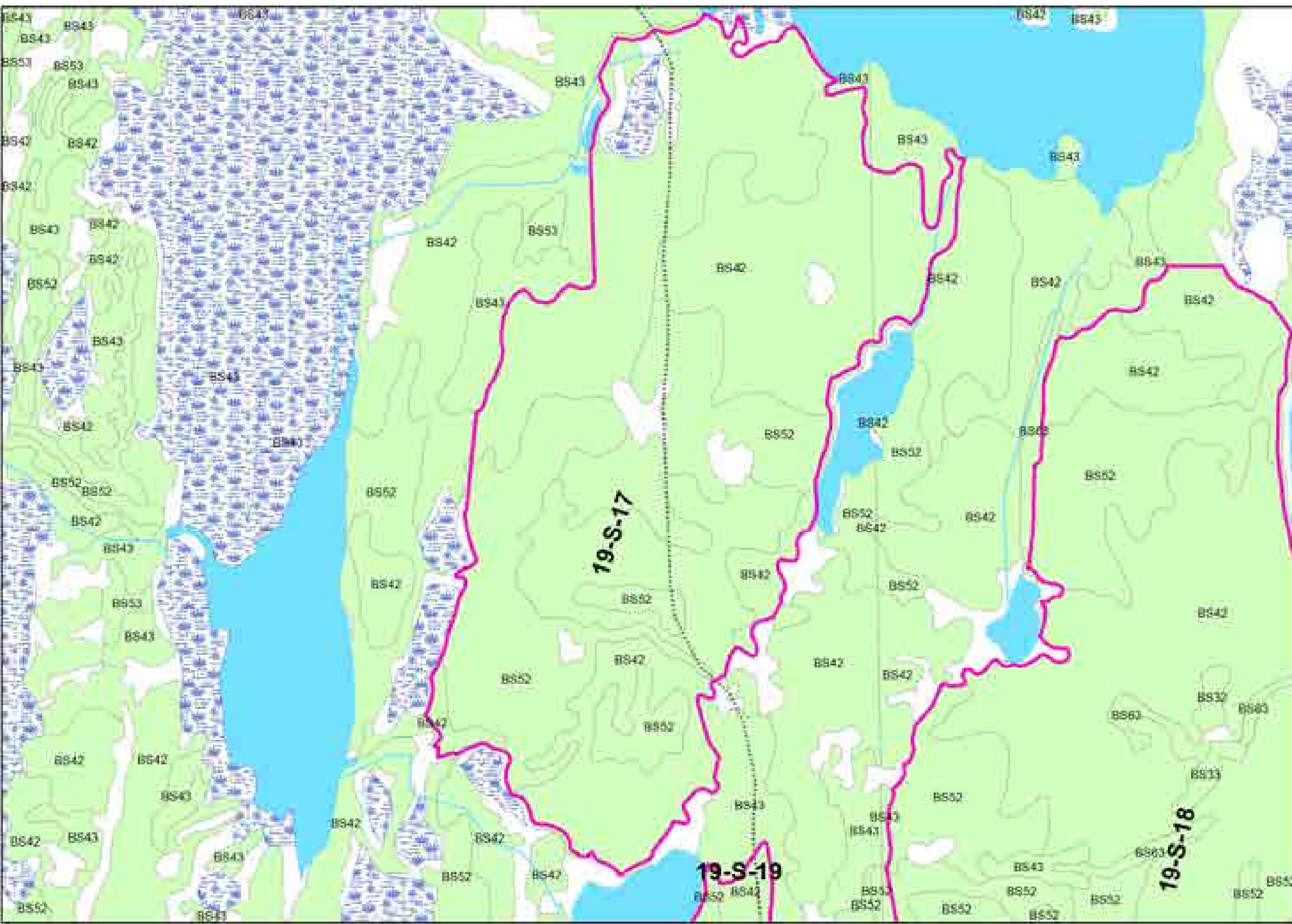


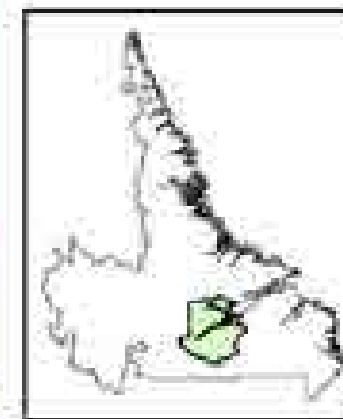
Legend

-  Proposed Roads
-  Roads
-  Forest Access Roads
-  Stream
-  Transmission Line
-  Snowmobile Trail
-  Commercial CA
-  Fir Cutting
-  Bog
-  Waterbody
-  Merchantable Timber

0 0.25 0.5
km

1:12,500





2 year Operating Plan 2019-2021
 Proposed Harvest Block # 19-S-18
 Net Commercial Area: 332.64 ha
 Merchantable Volume: 41,143 m³

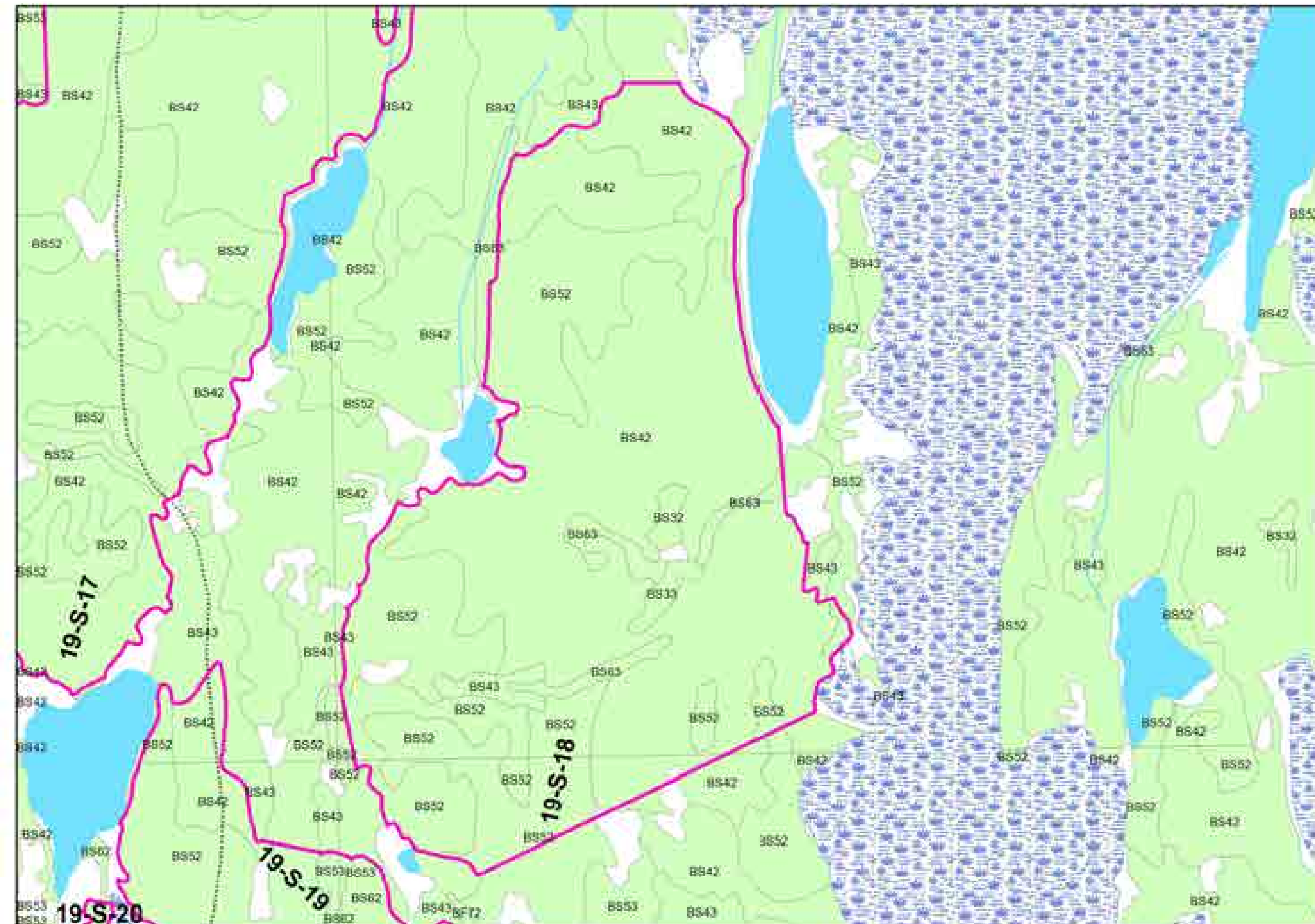


Legend

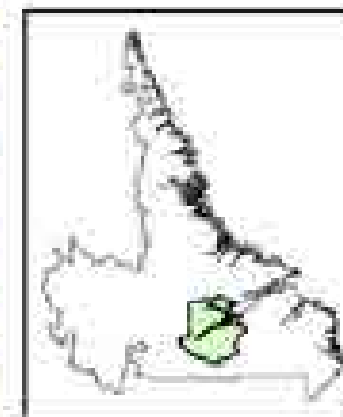
- Proposed Roads
- Roads
- Forest Access Roads
- Stream
- Transmission Line
- Snowmobile Trail
- Commercial OA
- Fir Cutting
- Bog
- Waterbody
- Merchantable Timber

0 0.25 0.5
 km

1:12,500












Map #58 19-S-19



2 year Operating Plan 2019-2021
Proposed Harvest Block # 19-S-19
Net Commercial Area: 112.73 ha
Merchantable Volume: 18267 m³

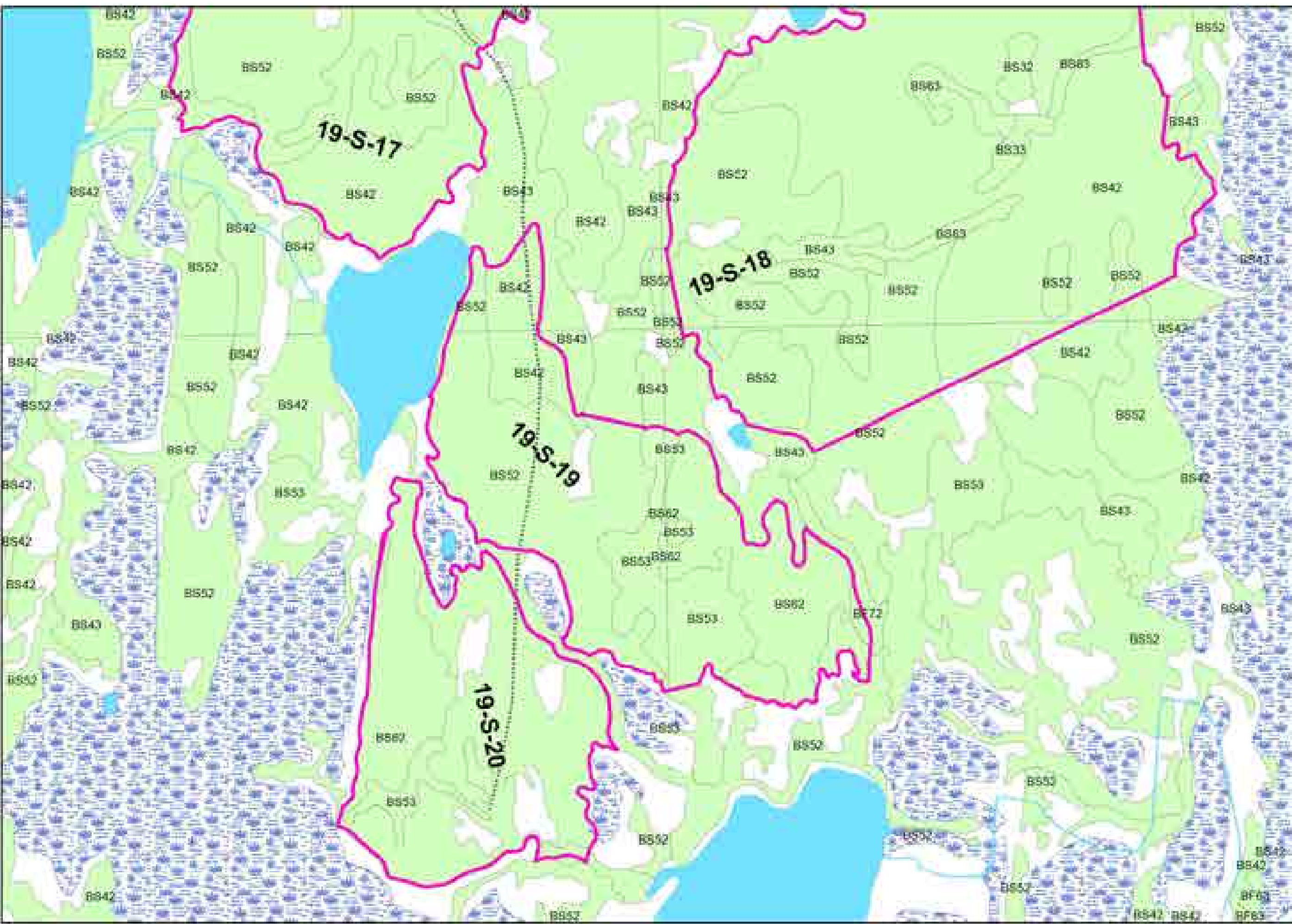


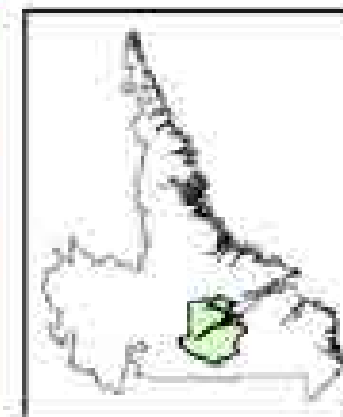
Legend

-  Proposed Roads
-  Roads
-  Forest Access Roads
-  Stream
-  Transmission Line
-  Snowmobile Trail
-  Commercial CA
-  Fir Cutting
-  Bog
-  Waterbody
-  Merchantable Timber

0 0.225 0.45
km

1:12,500





3 year Operating Plan 2019-2021
Proposed Harvest Block # 19-S-20
Net Commercial Area: 75.24 ha
Merchantable Volume: 11,462 m³



Legend

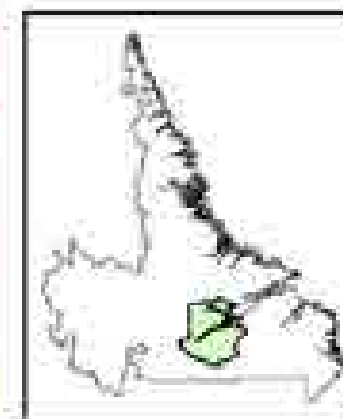
- Proposed Roads
- Roads
- Forest Access Roads
- Stream
- Transmission Line
- Snowmobile Trail
- Commercial CA
- Fir Cutting
- Bog
- Waterbody
- Merchantable Timber

0 0.225 0.45 km

1:12,500



Map #60 19-S-21



2 year Operating Plan 2019-2021
Proposed Harvest Block # 19-S-21
Net Commercial Area: 145.51 ha
Merchantable Volume: 15,422 m³



Legend

- Proposed Roads
- Roads
- Forest Access Roads
- Stream
- Transmission Line
- Snowmobile Trail
- Commercial CA
- No Cutting
- Bog
- Waterbody
- Merchantable Timber

0 0.225 0.45 km

1:12,500

