

**Five Year Operating Plan: 2023 - 2027  
Commercial Harvest  
Plan Map**



ZONE: Labrador  
FMD: 19

Operating Area No.: CC19002  
Name: 19-N-02

For block information and statistics,  
refer to Cover Page.

**DRAFT**







**Plan Features**

-  Proposed Roads
-  FYOP Operating Area

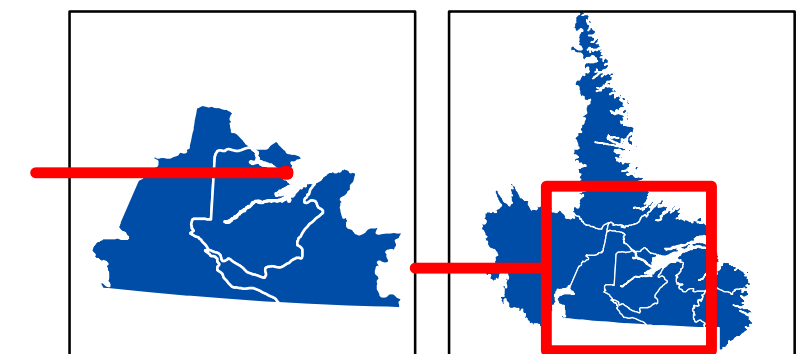
**Basemap Features**

-  Public Road
-  Winter Trails
-  Stream
-  Water Body
-  Productive Forest
-  Bog
-  Scrub
-  Other Non-forest

**Restrictions**

-  Schedule 12e
-  LIL
-  LISA
-  Protected Water Supply
-  Protected Parks
-  No Cut Zone

19-N-02



0 0.1250.25 0.5  
Kilometers

1:13,420



**Five Year Operating Plan: 2023 - 2027  
Commercial Harvest  
Plan Map**



**ZONE: Labrador  
FMD: 19**

**Operating Area No.: CC19003  
Name: 19-N-03**

For block information and statistics,  
refer to Cover Page.

**DRAFT**







**Plan Features**

-  Proposed Roads
-  FYOP Operating Area

**Basemap Features**

-  Public Road
-  Winter Trails
-  Stream
-  Water Body
-  Productive Forest
-  Bog
-  Scrub
-  Other Non-forest

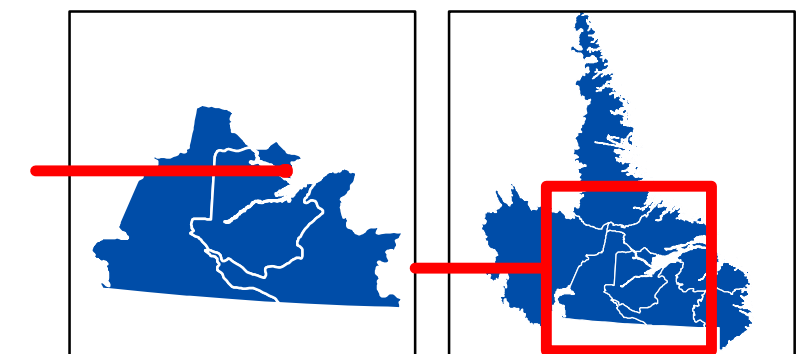
**Restrictions**

-  Schedule 12e
-  LIL
-  LISA
-  Protected Water Supply
-  Protected Parks
-  No Cut Zone

19-N-03

5956000

5956000



0 0.15 0.3 0.6  
Kilometers  
1:16,500



**Five Year Operating Plan: 2023 - 2027  
Commercial Harvest  
Plan Map**



**ZONE: Labrador  
FMD: 19**

**Operating Area No.: CC19004  
Name: 19-N-04**

For block information and statistics,  
refer to Cover Page.

**DRAFT**

**Plan Features**

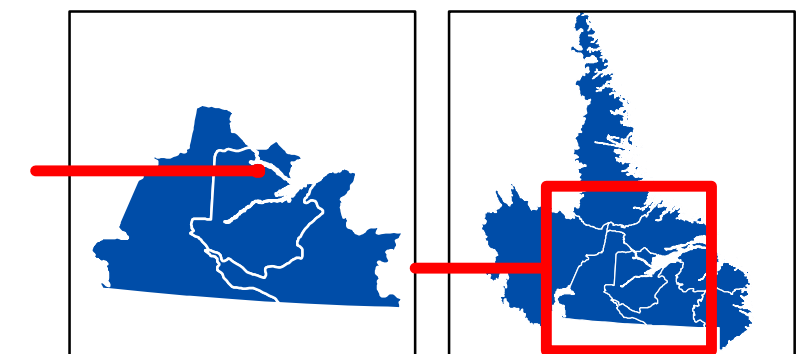
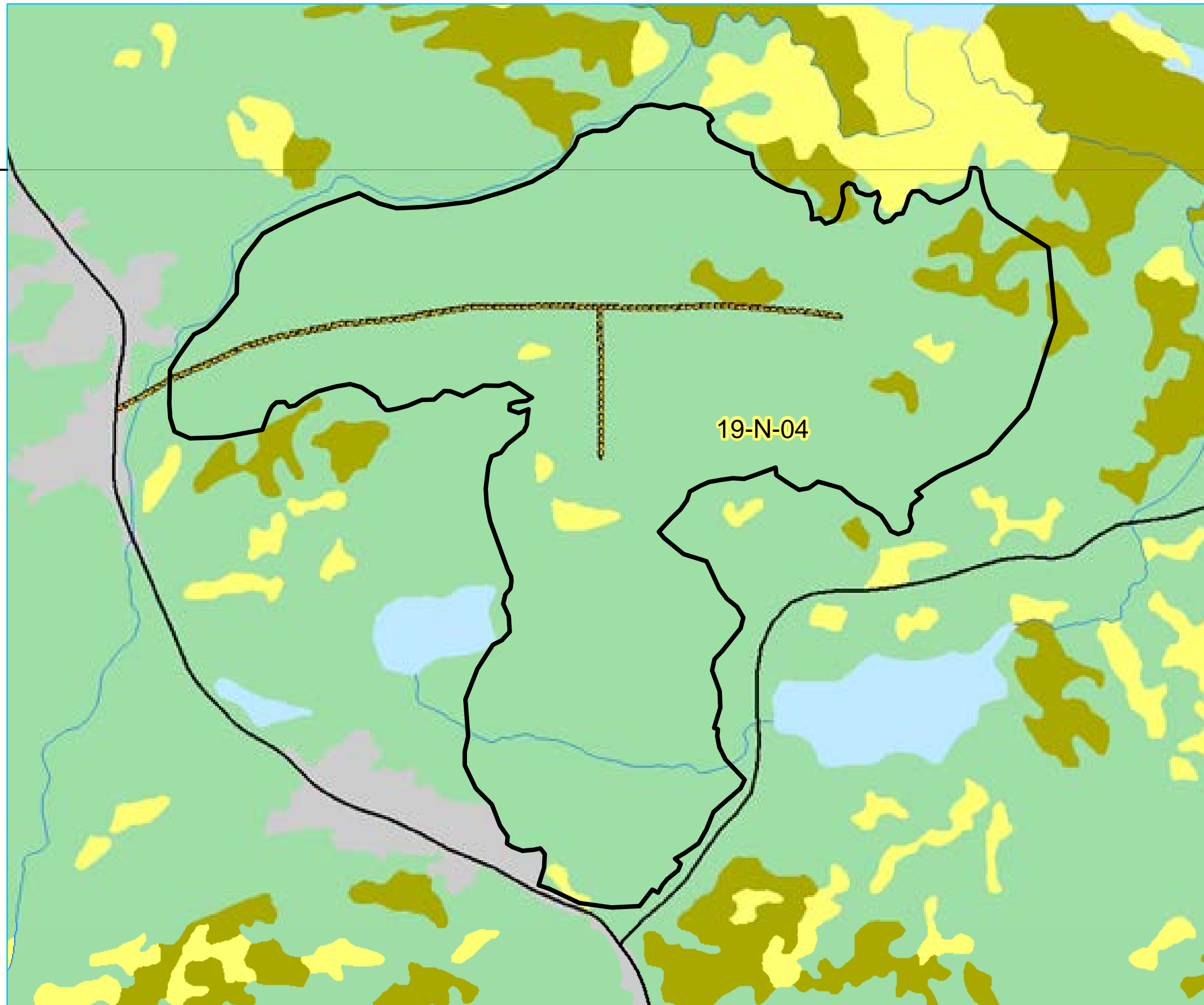
-  Proposed Roads
-  FYOP Operating Area

**Basemap Features**

-  Public Road
-  Winter Trails
-  Stream
-  Water Body
-  Productive Forest
-  Bog
-  Scrub
-  Other Non-forest

**Restrictions**

-  Schedule 12e
-  LIL
-  LISA
-  Protected Water Supply
-  Protected Parks
-  No Cut Zone



**Five Year Operating Plan: 2023 - 2027  
Commercial Harvest  
Plan Map**



ZONE: Labrador  
FMD: 19

Operating Area No.: CC19005  
Name: 19-N-05

For block information and statistics,  
refer to Cover Page.

**DRAFT**







**Plan Features**

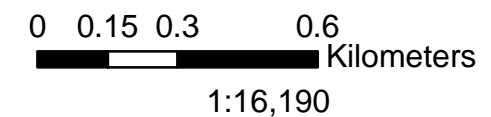
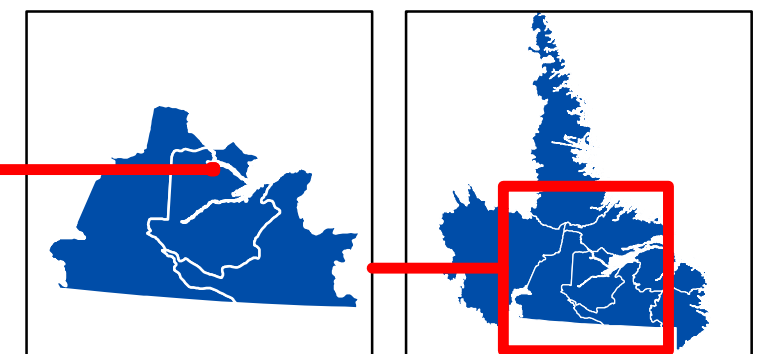
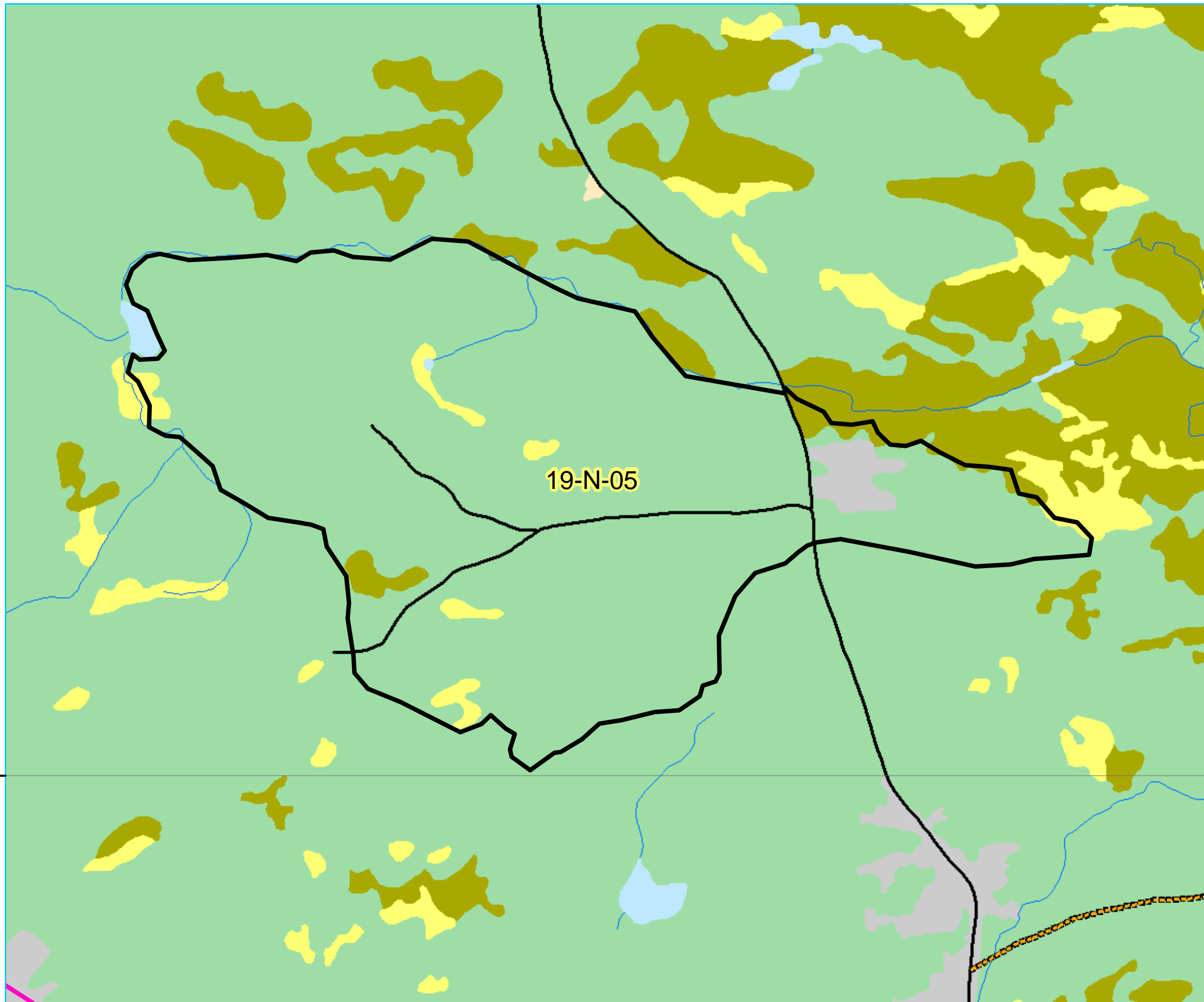
-  Proposed Roads
-  FYOP Operating Area

**Basemap Features**

-  Public Road
-  Winter Trails
-  Stream
-  Water Body
-  Productive Forest
-  Bog
-  Scrub
-  Other Non-forest

**Restrictions**

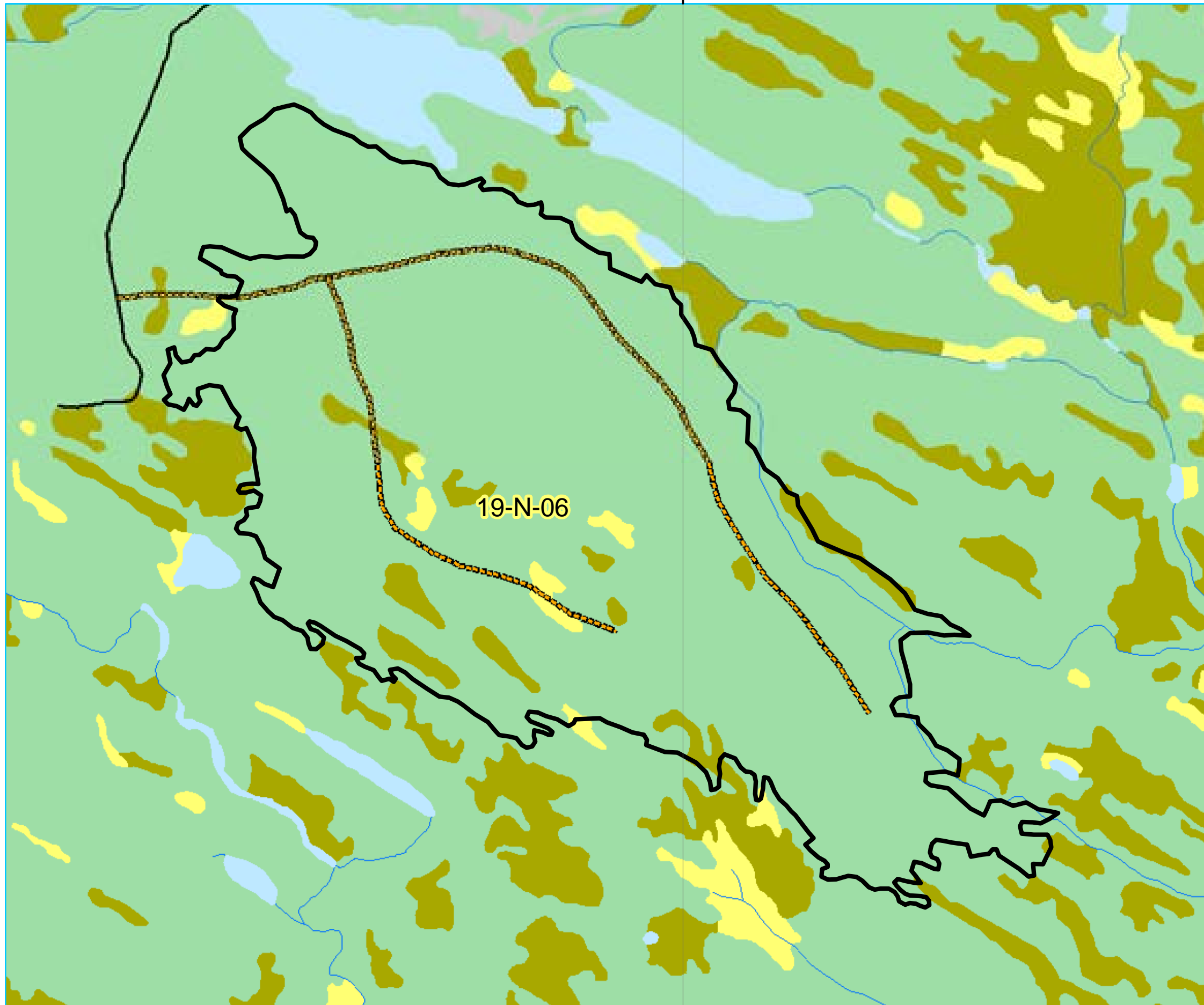
-  Schedule 12e
-  LIL
-  LISA
-  Protected Water Supply
-  Protected Parks
-  No Cut Zone



5956000 0000000

5956000 0000000

-10000 000000



19-N-06

-10000 000000



**Five Year Operating Plan: 2023 - 2027  
Commercial Harvest  
Plan Map**

**ZONE: Labrador  
FMD: 19**

**Operating Area No.: CC19006  
Name: 19-N-06**

For block information and statistics,  
refer to Cover Page.

**DRAFT**

**Plan Features**

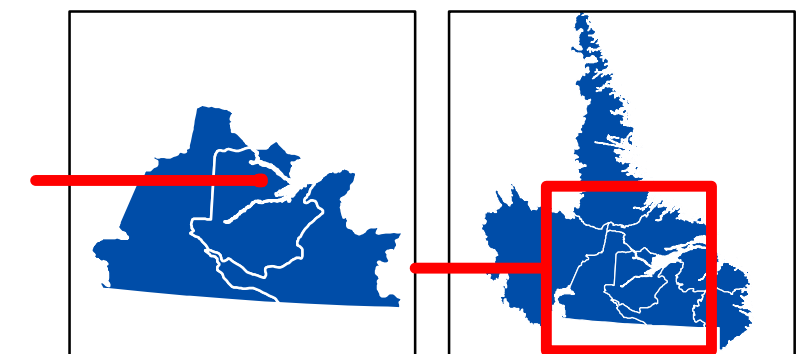
- Proposed Roads
- FYOP Operating Area

**Basemap Features**

- Public Road
- Winter Trails
- Stream
- Water Body
- Productive Forest
- Bog
- Scrub
- Other Non-forest

**Restrictions**

- Schedule 12e
- LIL
- LISA
- Protected Water Supply
- Protected Parks
- No Cut Zone



0 0.15 0.3 0.6 Kilometers

1:15,580



**Five Year Operating Plan: 2023 - 2027  
Commercial Harvest  
Plan Map**



ZONE: Labrador  
FMD: 19

Operating Area No.: CC19007  
Name: 19-N-07

For block information and statistics,  
refer to Cover Page.

**DRAFT**


**Plan Features**

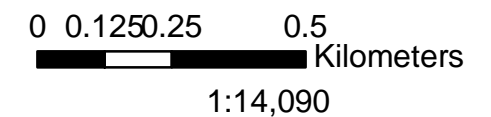
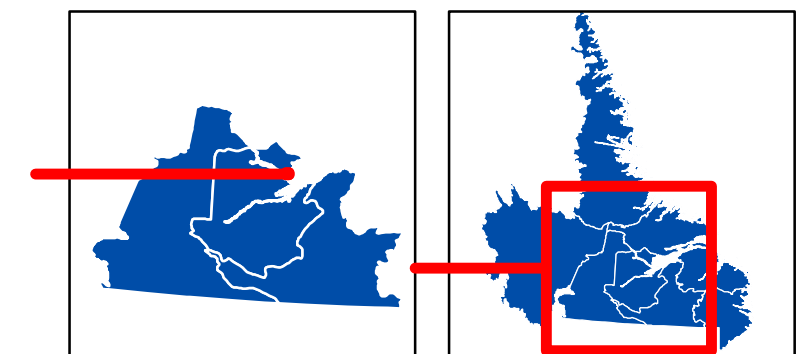
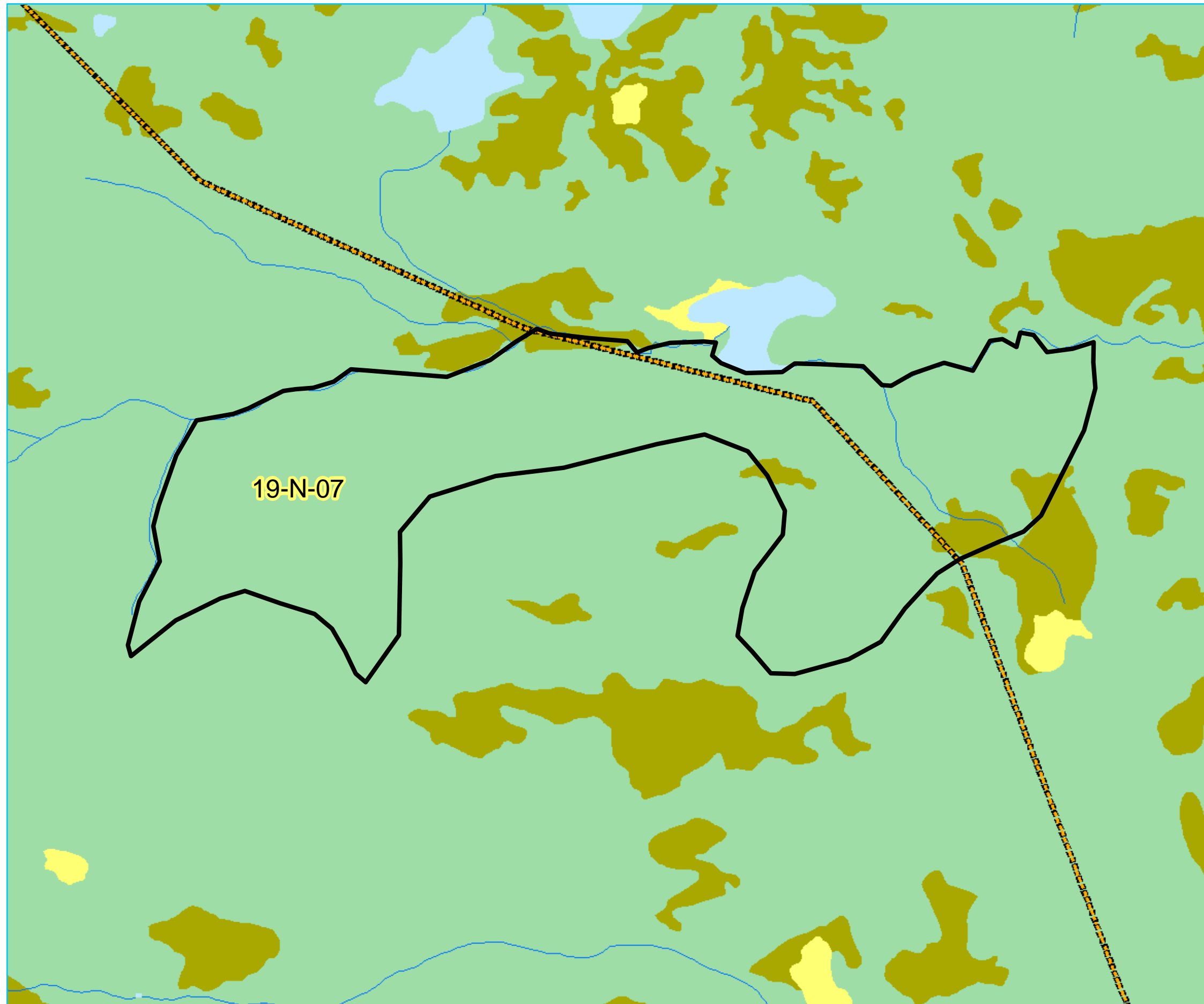
-  Proposed Roads
-  FYOP Operating Area

**Basemap Features**

-  Public Road
-  Winter Trails
-  Stream
-  Water Body
-  Productive Forest
-  Bog
-  Scrub
-  Other Non-forest

**Restrictions**

-  Schedule 12e
-  LIL
-  LISA
-  Protected Water Supply
-  Protected Parks
-  No Cut Zone



Five Year Operating Plan: 2023 - 2027  
Commercial Harvest  
Plan Map



ZONE: Labrador  
FMD: 19

Operating Area No.: CC19008  
Name: 19-N-08

For block information and statistics,  
refer to Cover Page.

**DRAFT**


Plan Features

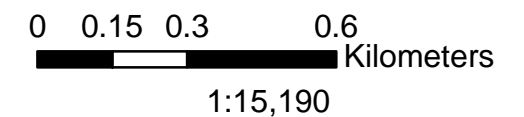
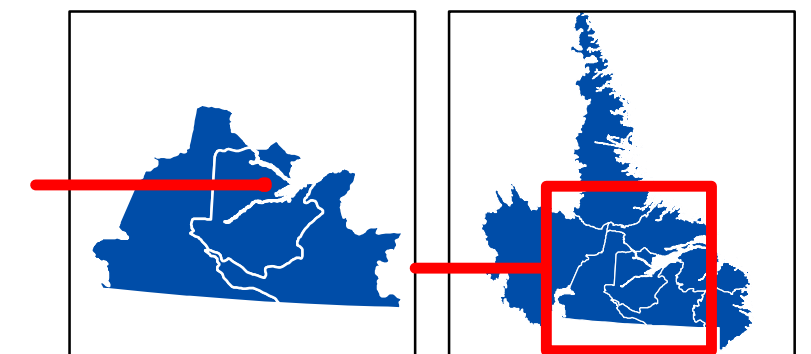
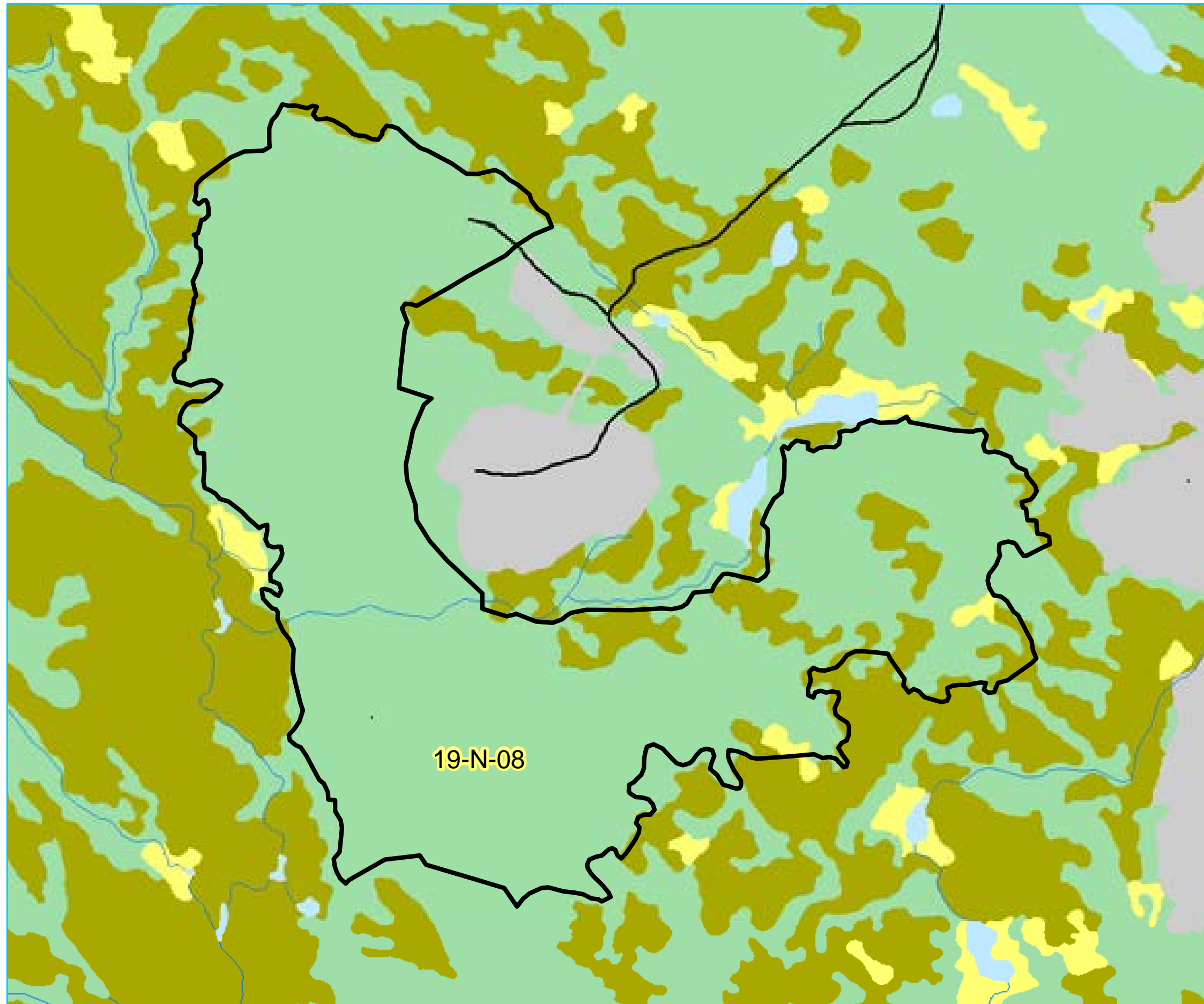
-  Proposed Roads
-  FYOP Operating Area

Basemap Features

-  Public Road
-  Winter Trails
-  Stream
-  Water Body
-  Productive Forest
-  Bog
-  Scrub
-  Other Non-forest

Restrictions

-  Schedule 12e
-  LIL
-  LISA
-  Protected Water Supply
-  Protected Parks
-  No Cut Zone



**Five Year Operating Plan: 2023 - 2027  
Commercial Harvest  
Plan Map**



ZONE: Labrador  
FMD: 19

Operating Area No.: CC19009  
Name: 19-N-09

For block information and statistics,  
refer to Cover Page.

**DRAFT**



**Plan Features**

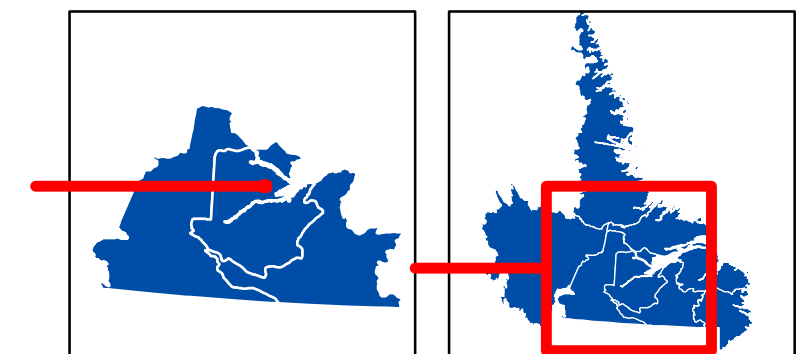
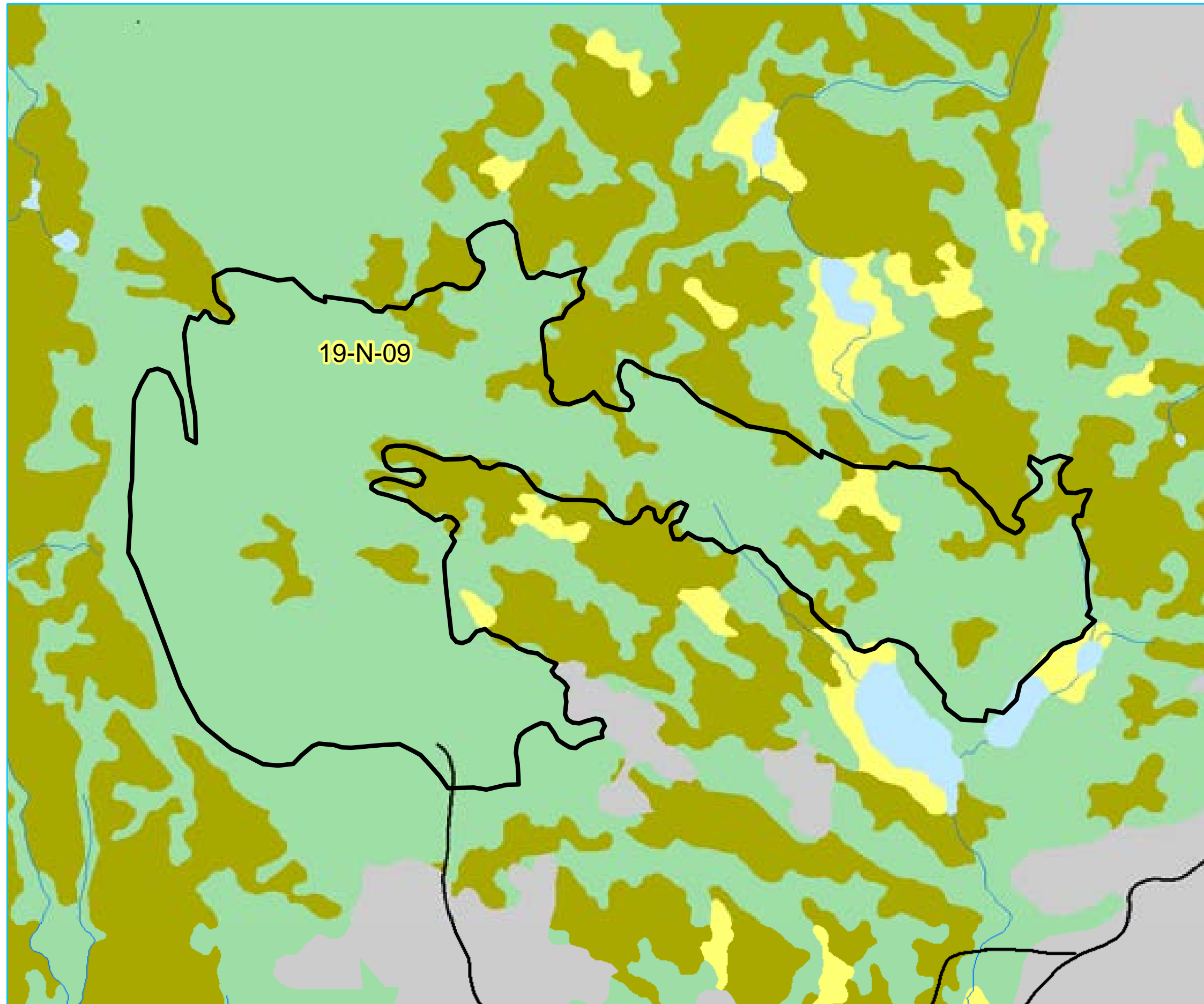
-  Proposed Roads
-  FYOP Operating Area

**Basemap Features**

-  Public Road
-  Winter Trails
-  Stream
-  Water Body
-  Productive Forest
-  Bog
-  Scrub
-  Other Non-forest

**Restrictions**

-  Schedule 12e
-  LIL
-  LISA
-  Protected Water Supply
-  Protected Parks
-  No Cut Zone



0 0.1250.25 0.5  
Kilometers  
1:13,240





Five Year Operating Plan: 2023 - 2027  
Commercial Harvest  
Plan Map



ZONE: Labrador  
FMD: 19

Operating Area No.: CC19010  
Name: 19-N-10

For block information and statistics,  
refer to Cover Page.

**DRAFT**


Plan Features

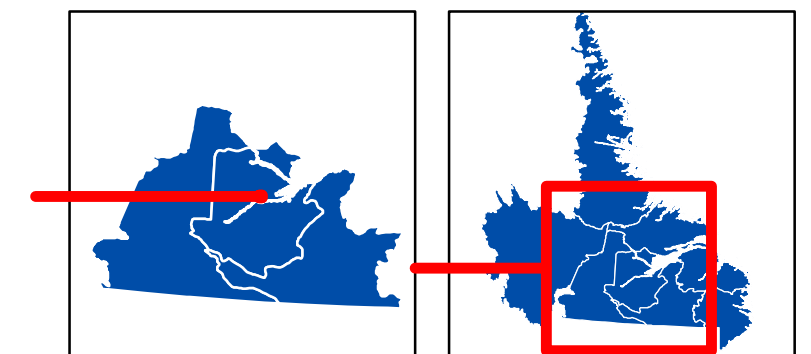
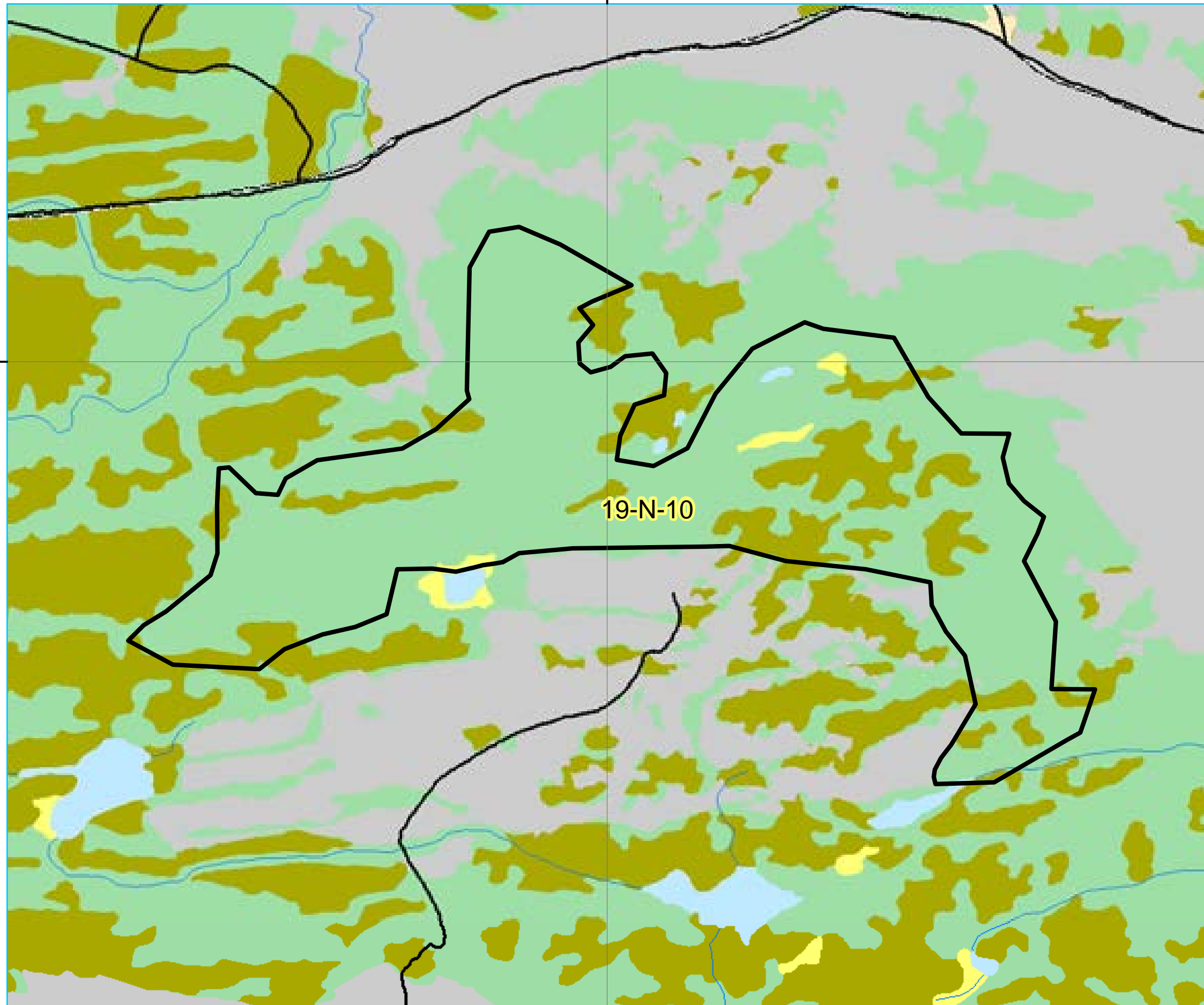
-  Proposed Roads
-  FYOP Operating Area

Basemap Features

-  Public Road
-  Winter Trails
-  Stream
-  Water Body
-  Productive Forest
-  Bog
-  Scrub
-  Other Non-forest

Restrictions

-  Schedule 12e
-  LIL
-  LISA
-  Protected Water Supply
-  Protected Parks
-  No Cut Zone



0 0.15 0.3 0.6 Kilometers

1:15,660



**Five Year Operating Plan: 2023 - 2027  
Commercial Harvest  
Plan Map**



**ZONE: Labrador  
FMD: 19**

**Operating Area No.: CC19011  
Name: 19-S-11**

For block information and statistics,  
refer to Cover Page.

**DRAFT**







**Plan Features**

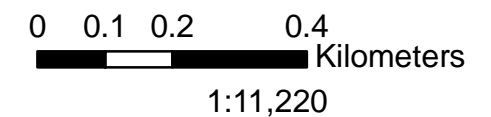
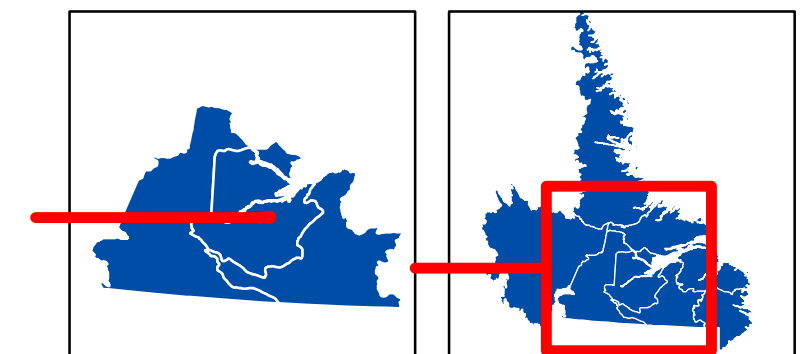
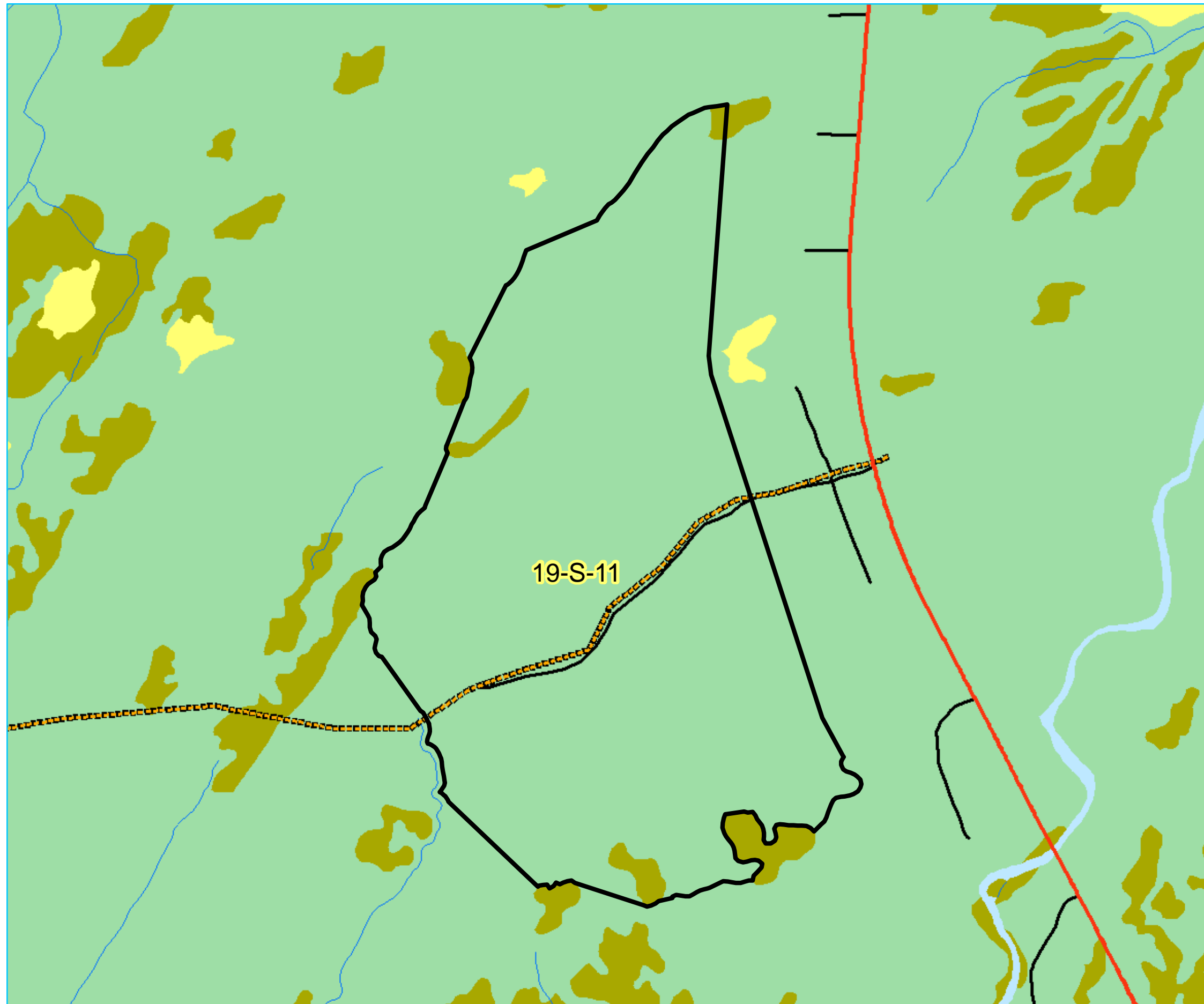
-  Proposed Roads
-  FYOP Operating Area

**Basemap Features**

-  Public Road
-  Winter Trails
-  Stream
-  Water Body
-  Productive Forest
-  Bog
-  Scrub
-  Other Non-forest

**Restrictions**

-  Schedule 12e
-  LIL
-  LISA
-  Protected Water Supply
-  Protected Parks
-  No Cut Zone



Five Year Operating Plan: 2023 - 2027  
Commercial Harvest  
Plan Map



ZONE: Labrador  
FMD: 19

Operating Area No.: CC19012  
Name: 19-S-12

For block information and statistics,  
refer to Cover Page.

**DRAFT**

Plan Features

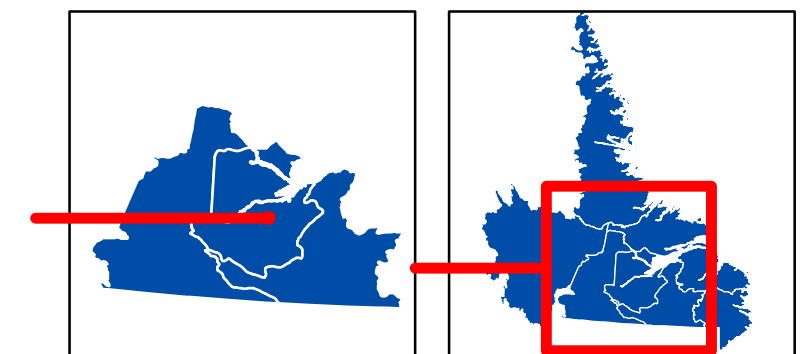
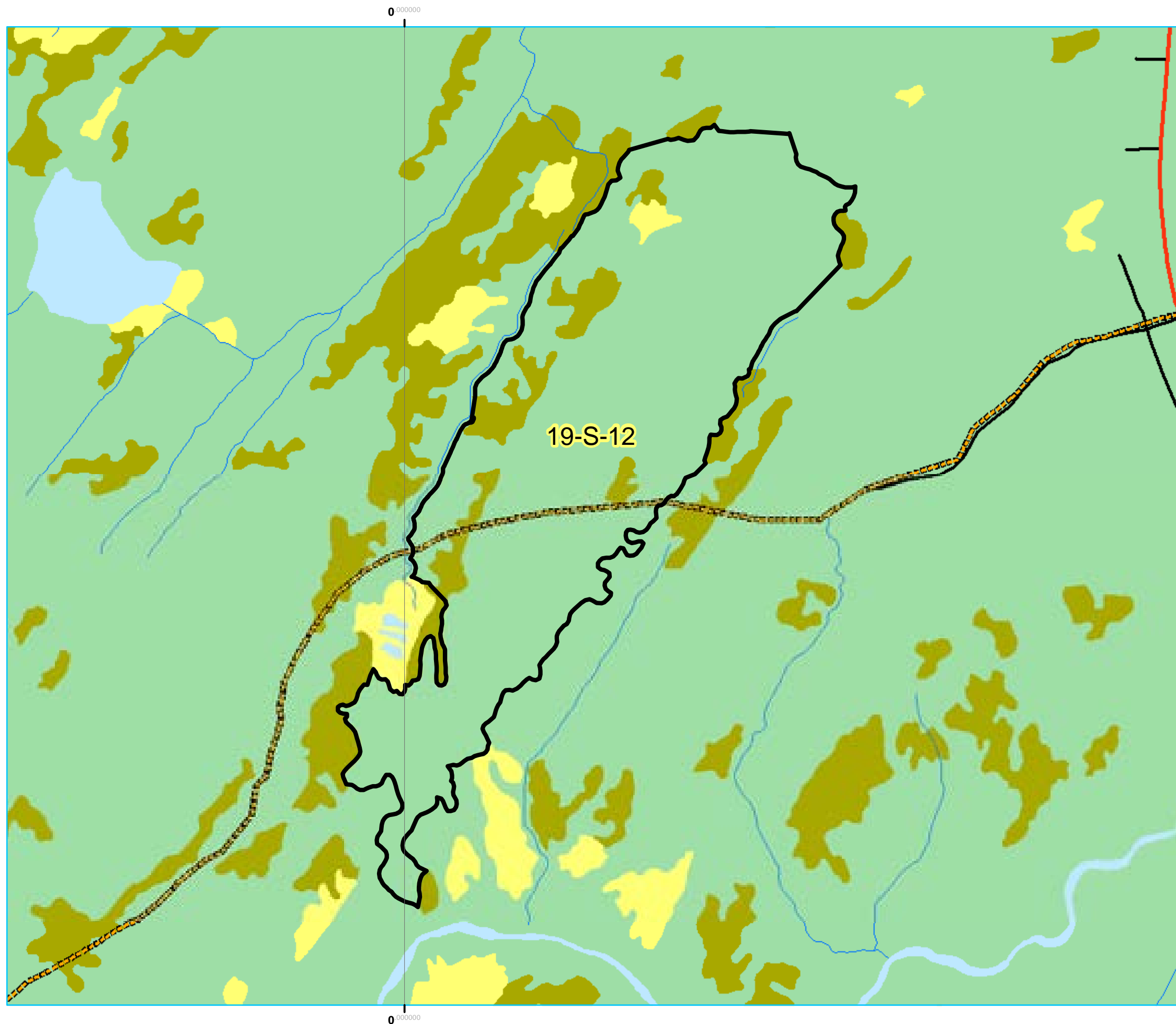
-  Proposed Roads
-  FYOP Operating Area

Basemap Features

-  Public Road
-  Winter Trails
-  Stream
-  Water Body
-  Productive Forest
-  Bog
-  Scrub
-  Other Non-forest

Restrictions

-  Schedule 12e
-  LIL
-  LISA
-  Protected Water Supply
-  Protected Parks
-  No Cut Zone



0 0.1250.25 0.5  
Kilometers  
1:14,080



**Five Year Operating Plan: 2023 - 2027  
Commercial Harvest  
Plan Map**



ZONE: Labrador  
FMD: 19

Operating Area No.: CC19013  
Name: 19-S-13

For block information and statistics,  
refer to Cover Page.

**DRAFT**







**Plan Features**

-  Proposed Roads
-  FYOP Operating Area

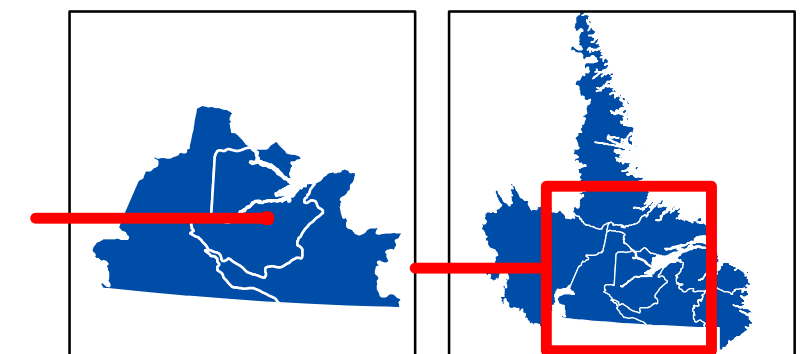
**Basemap Features**

-  Public Road
-  Winter Trails
-  Stream
-  Water Body
-  Productive Forest
-  Bog
-  Scrub
-  Other Non-forest

**Restrictions**

-  Schedule 12e
-  LIL
-  LISA
-  Protected Water Supply
-  Protected Parks
-  No Cut Zone

19-S-13



0 0.1250.25 0.5  
Kilometers  
1:13,610



**Five Year Operating Plan: 2023 - 2027  
Commercial Harvest  
Plan Map**



ZONE: Labrador  
FMD: 19

Operating Area No.: CC19014  
Name: 19-S-14

For block information and statistics,  
refer to Cover Page.

**DRAFT**







**Plan Features**

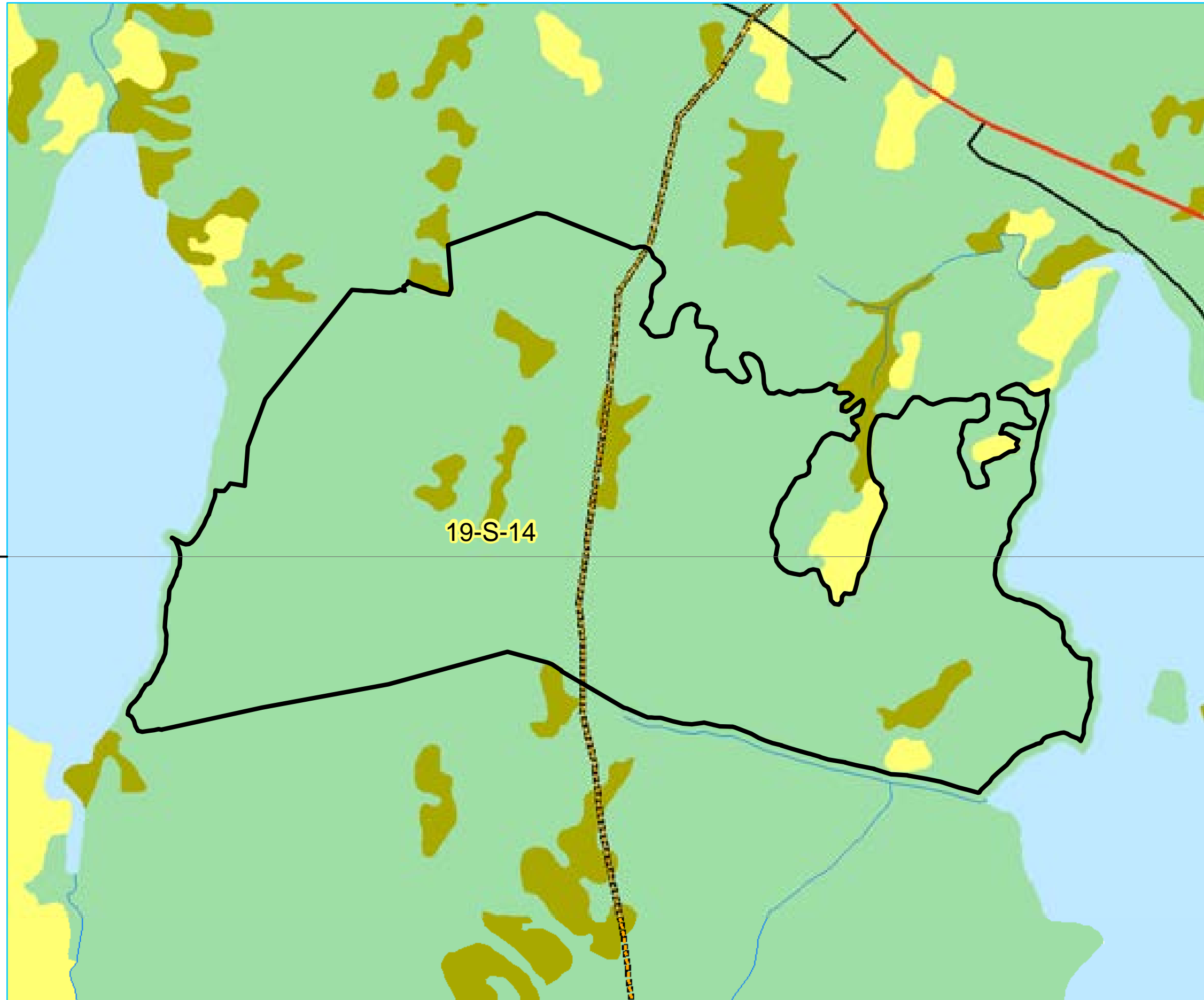
-  Proposed Roads
-  FYOP Operating Area

**Basemap Features**

-  Public Road
-  Winter Trails
-  Stream
-  Water Body
-  Productive Forest
-  Bog
-  Scrub
-  Other Non-forest

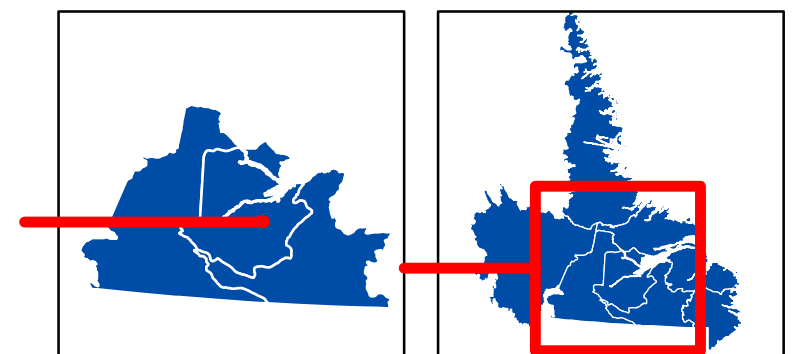
**Restrictions**

-  Schedule 12e
-  LIL
-  LISA
-  Protected Water Supply
-  Protected Parks
-  No Cut Zone



5884000.000000

5884000.000000



0 0.075 0.15 0.3  
Kilometers  
1:9,370



**Five Year Operating Plan: 2023 - 2027  
Commercial Harvest  
Plan Map**



ZONE: Labrador  
FMD: 19

Operating Area No.: CC19015  
Name: 19-S-15

For block information and statistics,  
refer to Cover Page.

**DRAFT**


**Plan Features**

-  Proposed Roads
-  FYOP Operating Area

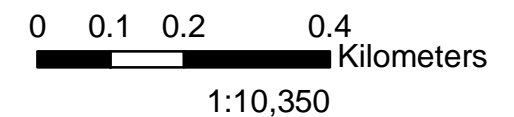
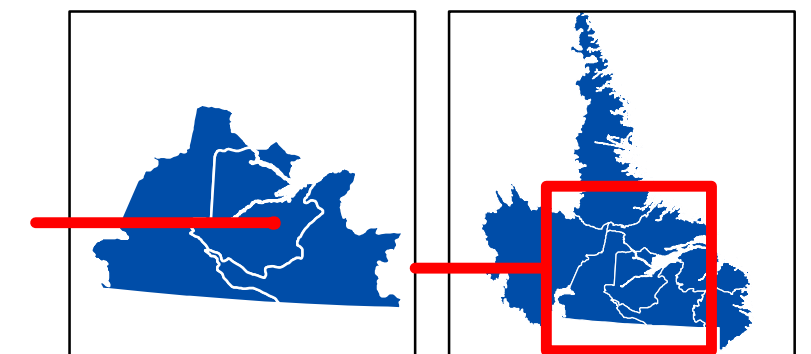
**Basemap Features**

-  Public Road
-  Winter Trails
-  Stream
-  Water Body
-  Productive Forest
-  Bog
-  Scrub
-  Other Non-forest

**Restrictions**

-  Schedule 12e
-  LIL
-  LISA
-  Protected Water Supply
-  Protected Parks
-  No Cut Zone

19-S-15



5884000 000000

5884000 000000

**Five Year Operating Plan: 2023 - 2027  
Commercial Harvest  
Plan Map**



ZONE: Labrador  
FMD: 19

Operating Area No.: CC19016  
Name: 19-S-16

For block information and statistics,  
refer to Cover Page.

**DRAFT**

**Plan Features**

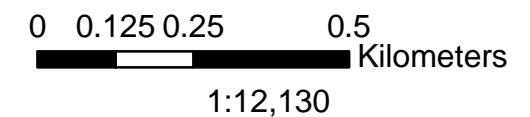
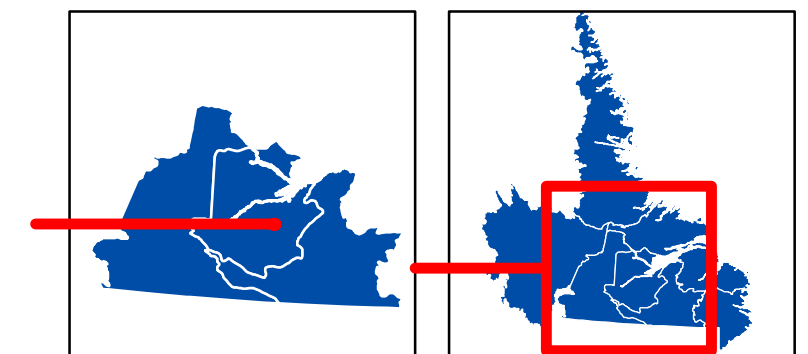
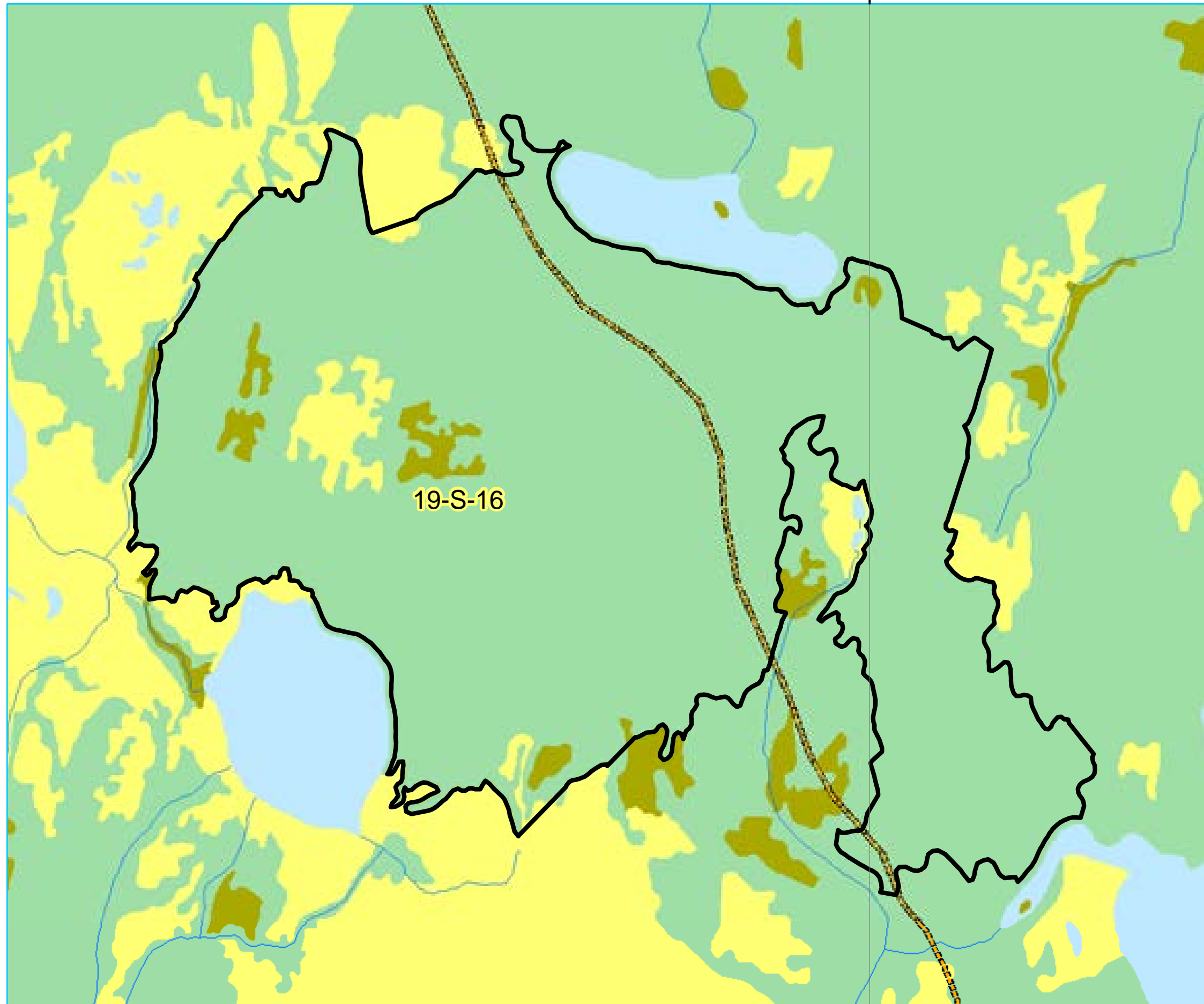
-  Proposed Roads
-  FYOP Operating Area

**Basemap Features**

-  Public Road
-  Winter Trails
-  Stream
-  Water Body
-  Productive Forest
-  Bog
-  Scrub
-  Other Non-forest

**Restrictions**

-  Schedule 12e
-  LIL
-  LISA
-  Protected Water Supply
-  Protected Parks
-  No Cut Zone



Five Year Operating Plan: 2023 - 2027  
Commercial Harvest  
Plan Map



ZONE: Labrador  
FMD: 19

Operating Area No.: CC19017  
Name: 19-S-17

For block information and statistics,  
refer to Cover Page.

**DRAFT**



Plan Features

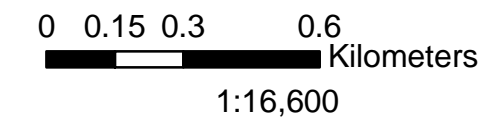
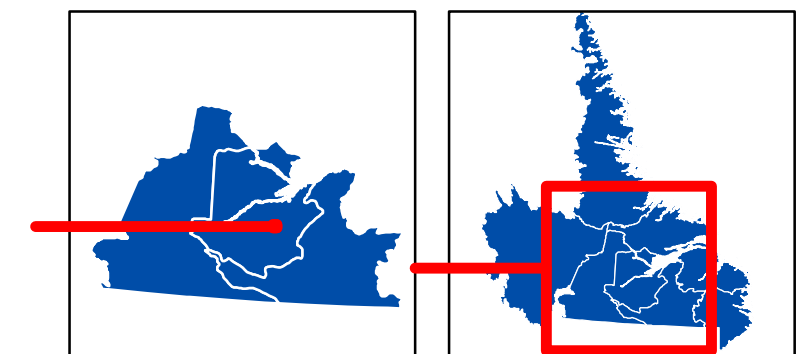
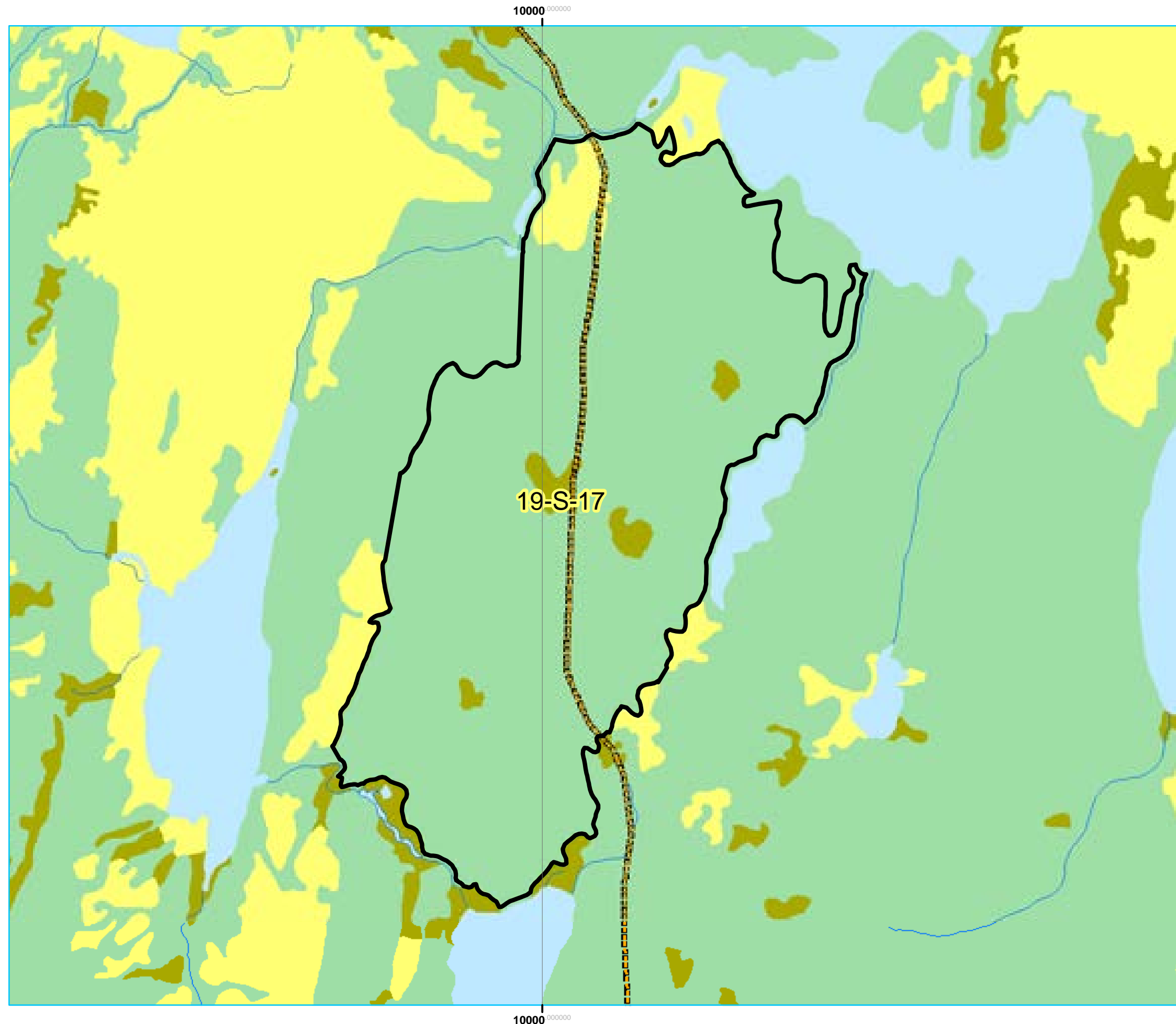
-  Proposed Roads
-  FYOP Operating Area

Basemap Features

-  Public Road
-  Winter Trails
-  Stream
-  Water Body
-  Productive Forest
-  Bog
-  Scrub
-  Other Non-forest

Restrictions

-  Schedule 12e
-  LIL
-  LISA
-  Protected Water Supply
-  Protected Parks
-  No Cut Zone





**Five Year Operating Plan: 2023 - 2027  
Commercial Harvest  
Plan Map**



**ZONE: Labrador  
FMD: 19**

**Operating Area No.: CC19018  
Name: 19-S-18**

For block information and statistics,  
refer to Cover Page.

**DRAFT**

**Plan Features**

-  Proposed Roads
-  FYOP Operating Area

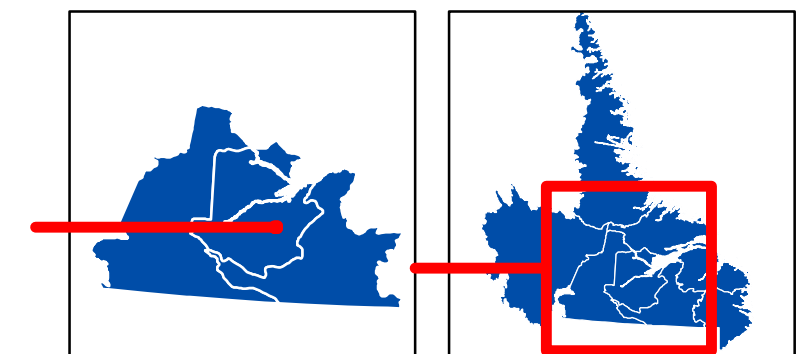
**Basemap Features**

-  Public Road
-  Winter Trails
-  Stream
-  Water Body
-  Productive Forest
-  Bog
-  Scrub
-  Other Non-forest

**Restrictions**

-  Schedule 12e
-  LIL
-  LISA
-  Protected Water Supply
-  Protected Parks
-  No Cut Zone

19-S-18



0 0.15 0.3 0.6 Kilometers  
1:15,090



10000 000000

10000 000000

**Five Year Operating Plan: 2023 - 2027  
Commercial Harvest  
Plan Map**



**ZONE: Labrador  
FMD: 19**

**Operating Area No.: CC19019  
Name: 19-S-19**

For block information and statistics,  
refer to Cover Page.

**DRAFT**

**Plan Features**

-  Proposed Roads
-  FYOP Operating Area

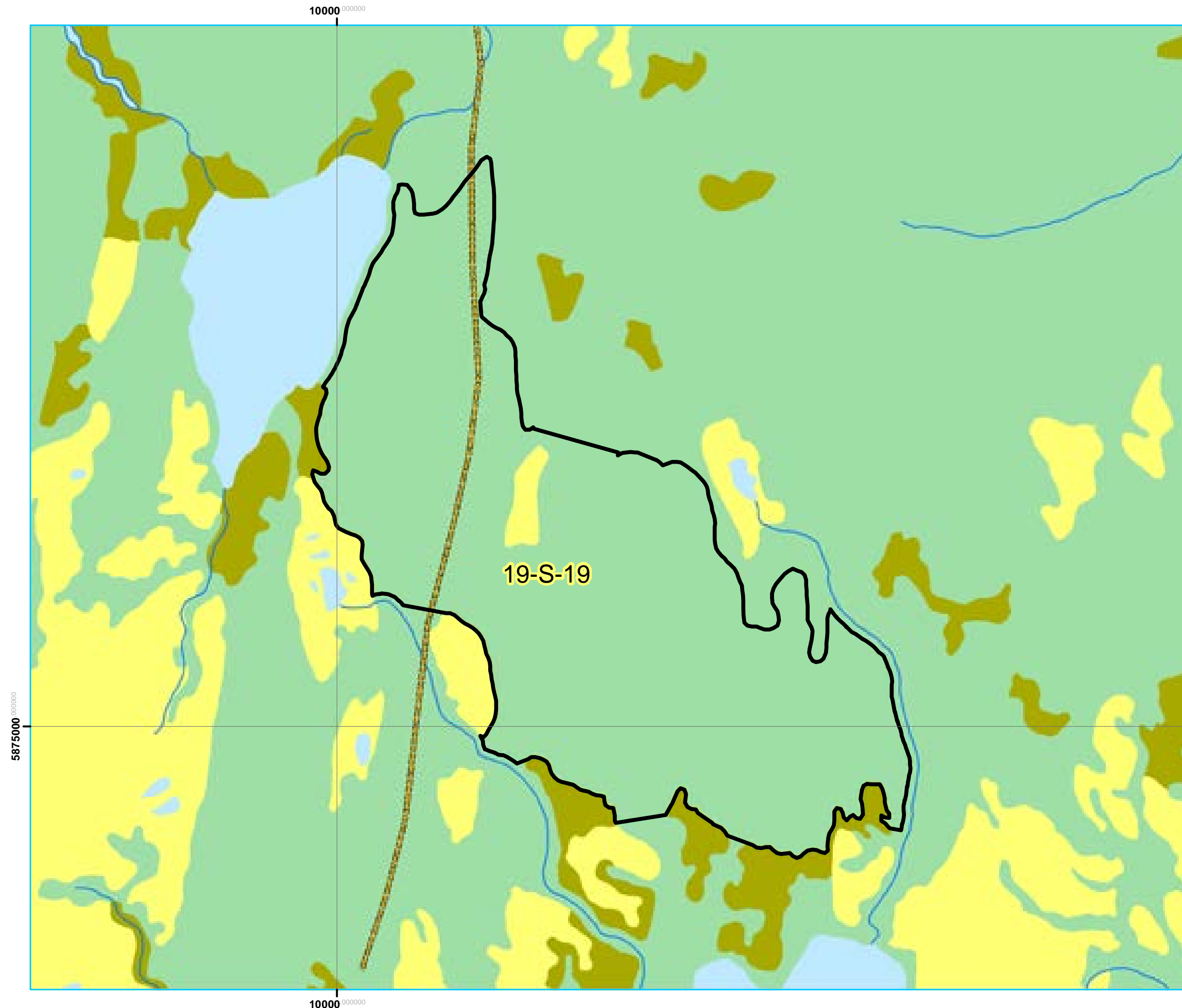
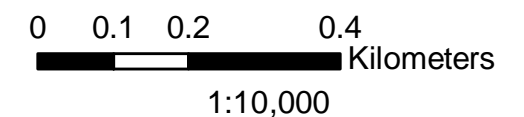
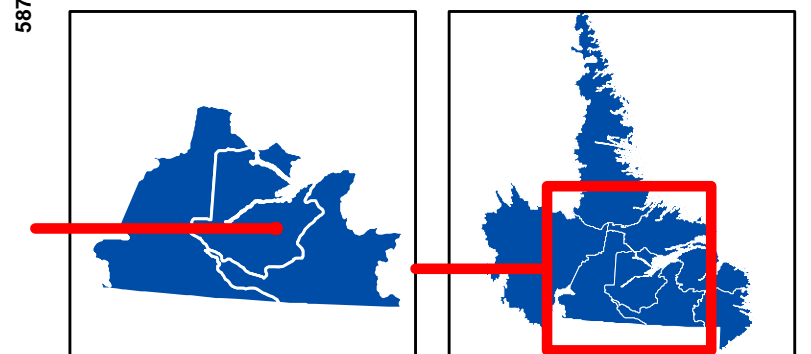
**Basemap Features**

-  Public Road
-  Winter Trails
-  Stream
-  Water Body
-  Productive Forest
-  Bog
-  Scrub
-  Other Non-forest

**Restrictions**

-  Schedule 12e
-  LIL
-  LISA
-  Protected Water Supply
-  Protected Parks
-  No Cut Zone

19-S-19



**Five Year Operating Plan: 2023 - 2027  
Commercial Harvest  
Plan Map**



**ZONE: Labrador  
FMD: 19**

**Operating Area No.: CC19020  
Name: 19-S-20**

For block information and statistics,  
refer to Cover Page.

**DRAFT**

**Plan Features**

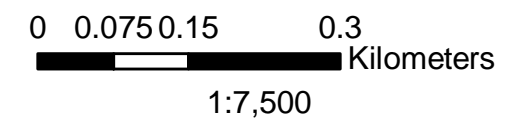
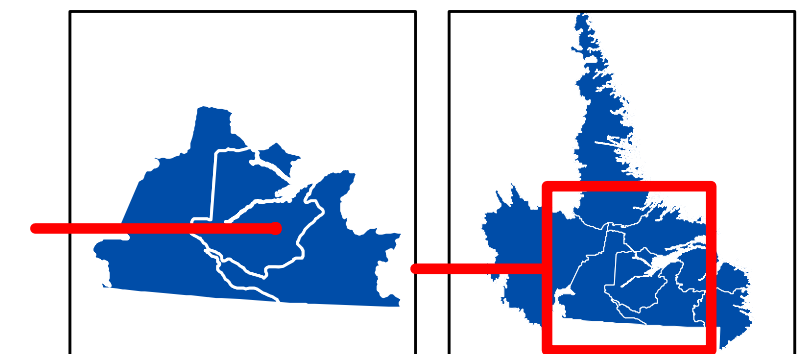
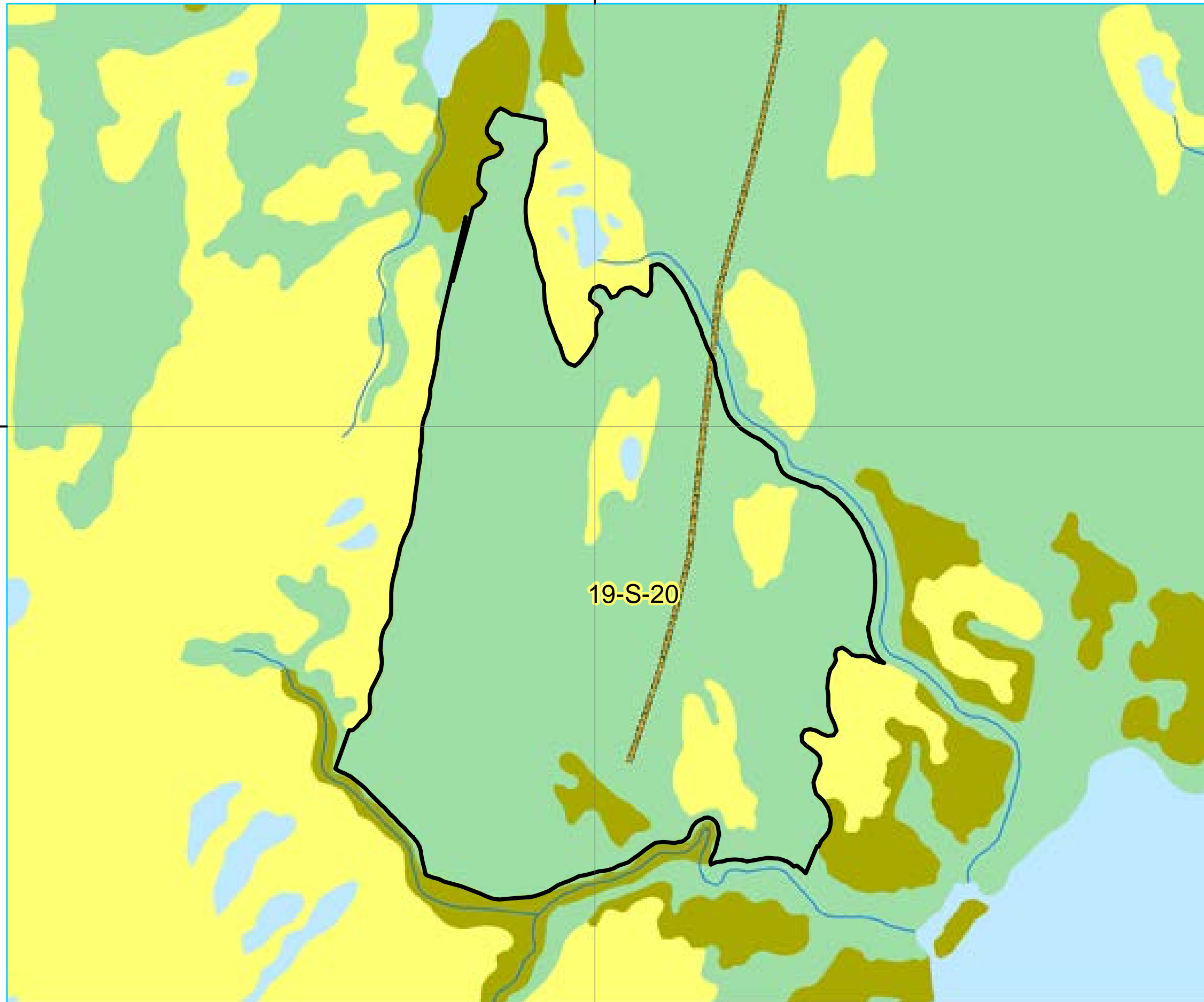
-  Proposed Roads
-  FYOP Operating Area

**Basemap Features**

-  Public Road
-  Winter Trails
-  Stream
-  Water Body
-  Productive Forest
-  Bog
-  Scrub
-  Other Non-forest

**Restrictions**

-  Schedule 12e
-  LIL
-  LISA
-  Protected Water Supply
-  Protected Parks
-  No Cut Zone



**Five Year Operating Plan: 2023 - 2027  
Commercial Harvest  
Plan Map**



**ZONE: Labrador  
FMD: 19**

**Operating Area No.: CC19021  
Name: 19-S-21**

For block information and statistics,  
refer to Cover Page.

**DRAFT**

**Plan Features**

-  Proposed Roads
-  FYOP Operating Area

**Basemap Features**

-  Public Road
-  Winter Trails
-  Stream
-  Water Body
-  Productive Forest
-  Bog
-  Scrub
-  Other Non-forest

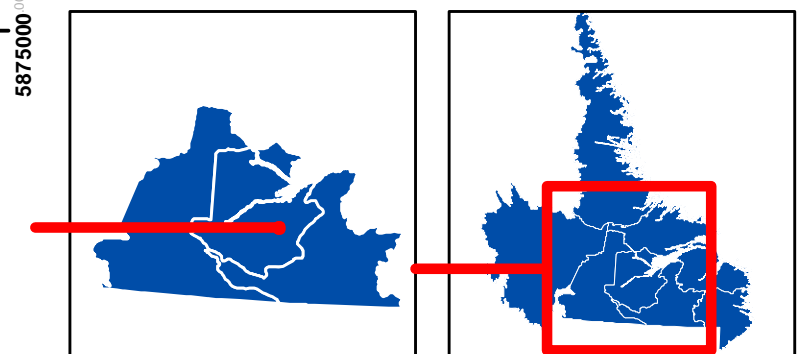
**Restrictions**

-  Schedule 12e
-  LIL
-  LISA
-  Protected Water Supply
-  Protected Parks
-  No Cut Zone

19-S-21

5875000 000000

5875000 000000



0 0.125 0.25 0.5  
Kilometers  
1:12,500



**Five Year Operating Plan: 2023 - 2027  
Commercial Harvest  
Plan Map**



**ZONE: Labrador  
FMD: 19**

**Operating Area No.: CC19022  
Name: 19-S-22**

For block information and statistics,  
refer to Cover Page.

**DRAFT**

**Plan Features**

-  Proposed Roads
-  FYOP Operating Area

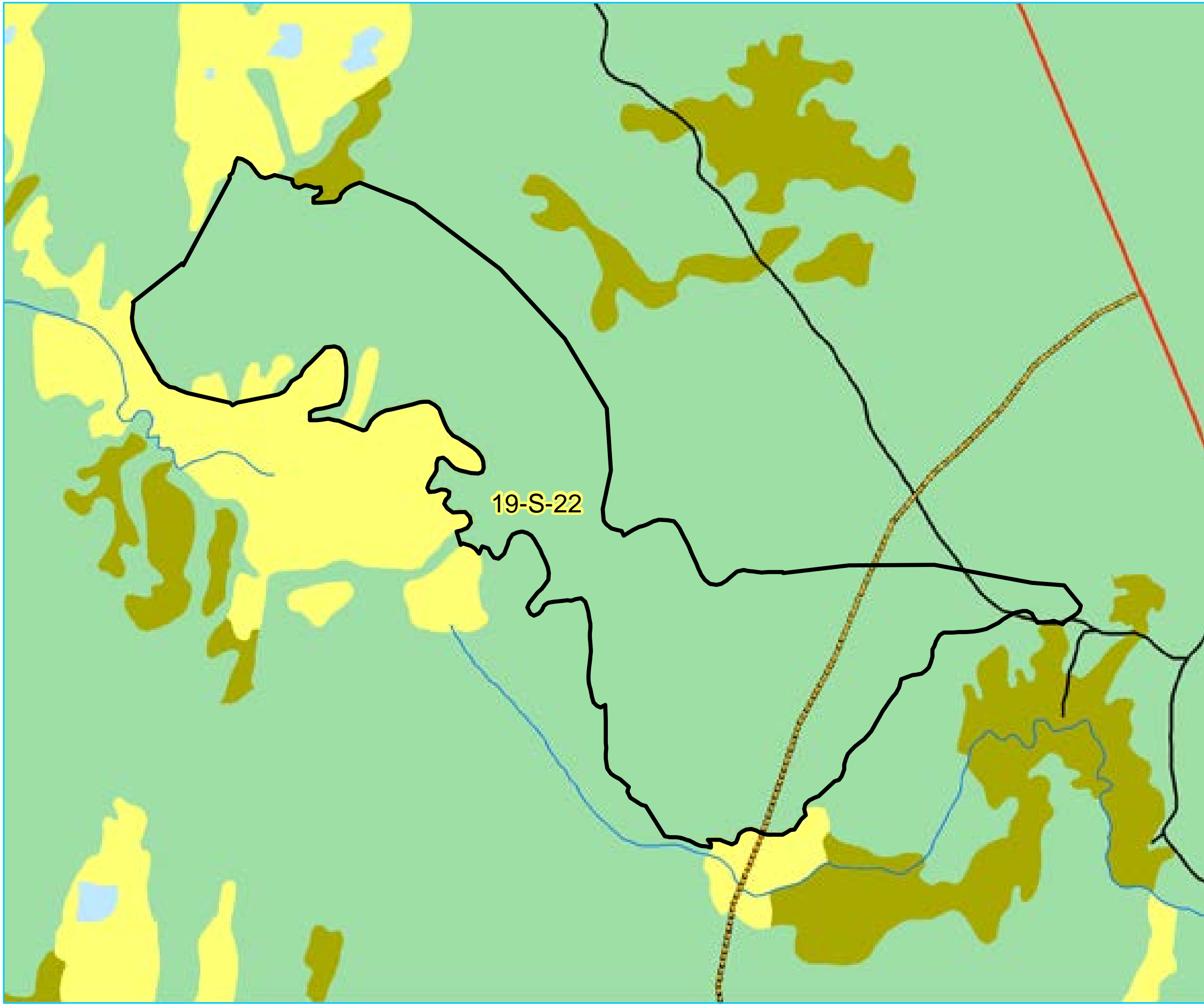
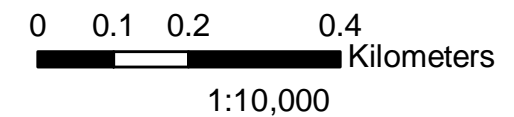
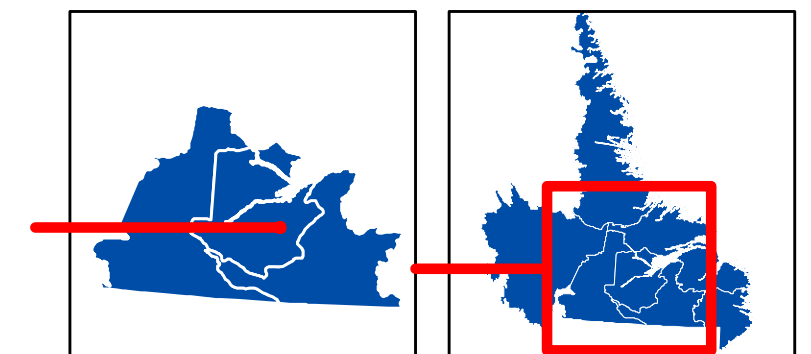
**Basemap Features**

-  Public Road
-  Winter Trails
-  Stream
-  Water Body
-  Productive Forest
-  Bog
-  Scrub
-  Other Non-forest

**Restrictions**

-  Schedule 12e
-  LIL
-  LISA
-  Protected Water Supply
-  Protected Parks
-  No Cut Zone

19-S-22



**Five Year Operating Plan: 2023 - 2027  
Commercial Harvest  
Plan Map**



**ZONE: Labrador  
FMD: 19**

**Operating Area No.: CC19023  
Name: 19-S-23**

For block information and statistics,  
refer to Cover Page.

**DRAFT**







**Plan Features**

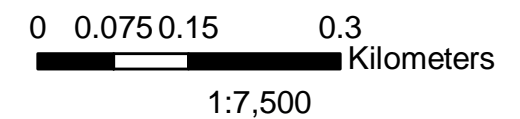
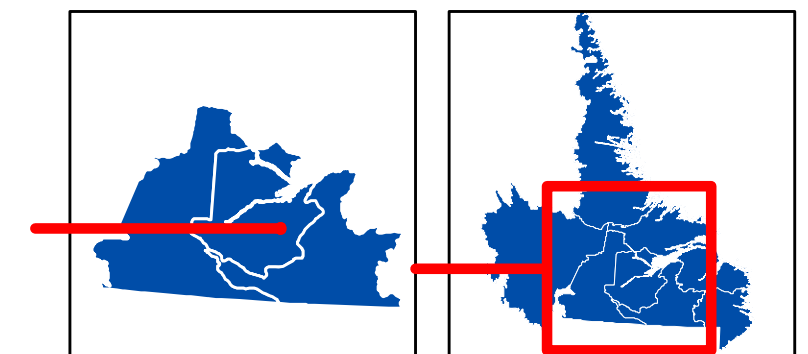
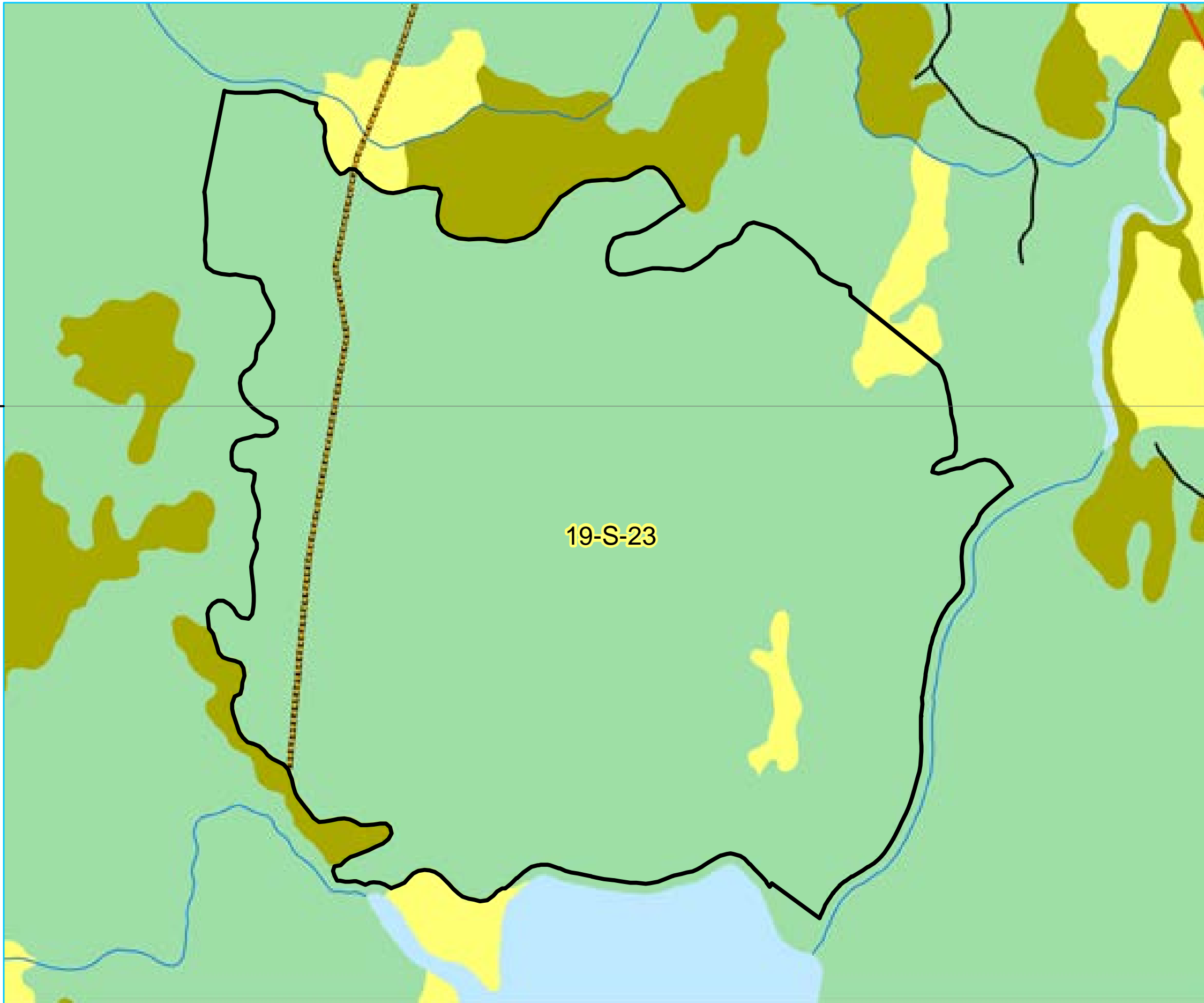
-  Proposed Roads
-  FYOP Operating Area

**Basemap Features**

-  Public Road
-  Winter Trails
-  Stream
-  Water Body
-  Productive Forest
-  Bog
-  Scrub
-  Other Non-forest

**Restrictions**

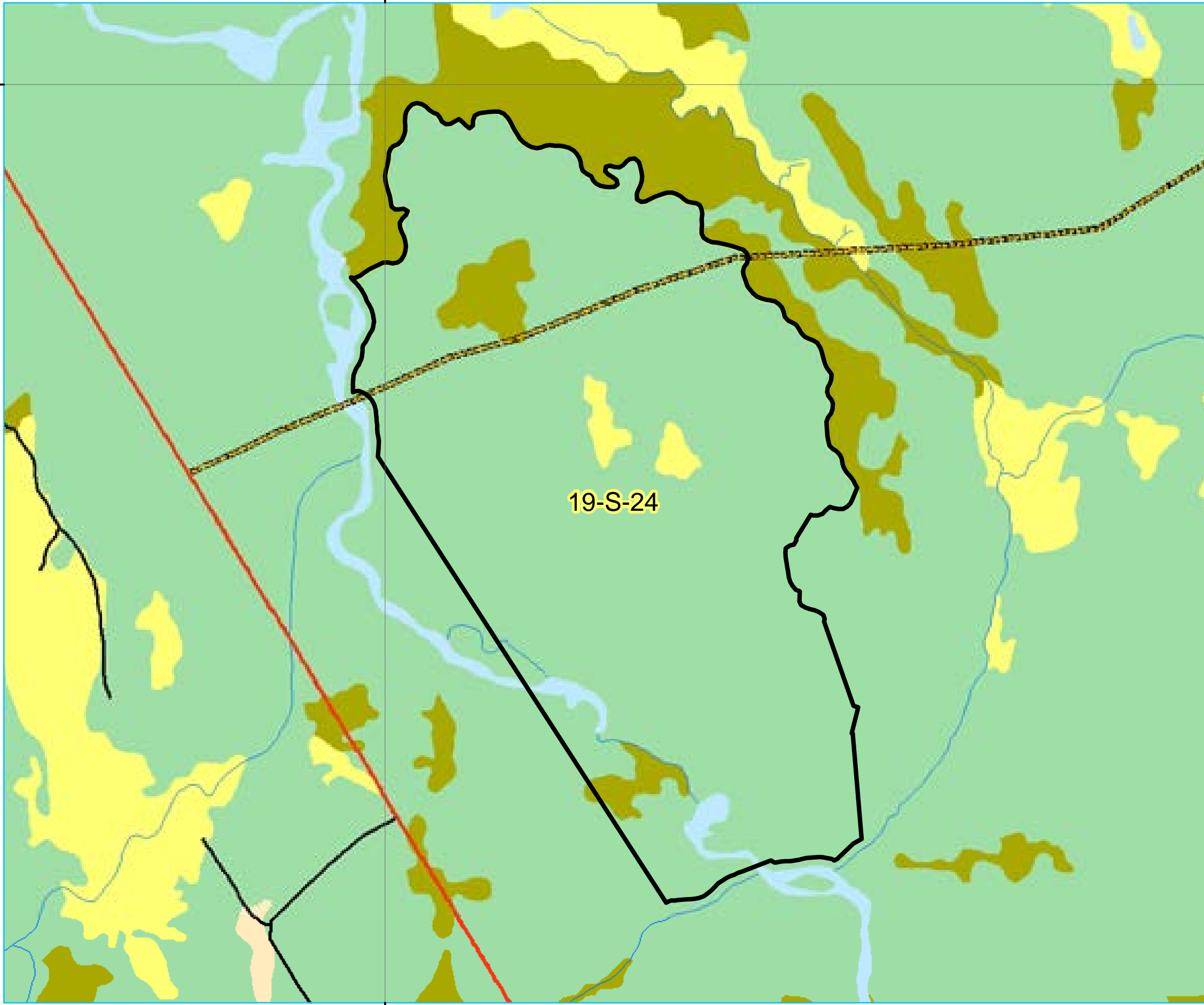
-  Schedule 12e
-  LIL
-  LISA
-  Protected Water Supply
-  Protected Parks
-  No Cut Zone



20000 000000

5875000 000000

5875000 000000



**Five Year Operating Plan: 2023 - 2027  
Commercial Harvest  
Plan Map**

**ZONE: Labrador  
FMD: 19**

**Operating Area No.: CC19024  
Name: 19-S-24**

**For block information and statistics,  
refer to Cover Page.**

**DRAFT**

**Plan Features**

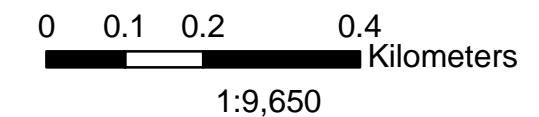
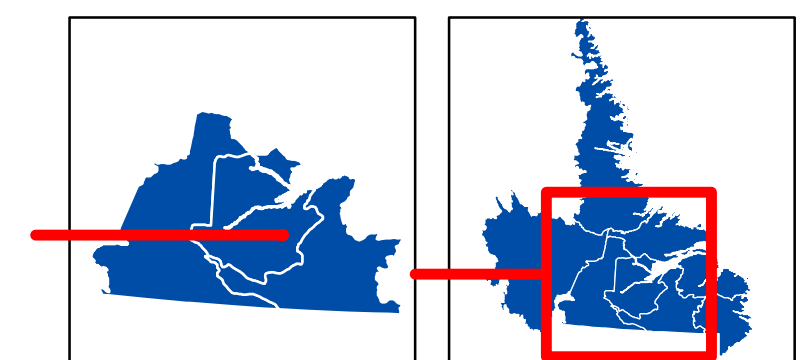
- Proposed Roads
- FYOP Operating Area

**Basemap Features**

- Public Road
- Winter Trails
- Stream
- Water Body
- Productive Forest
- Bog
- Scrub
- Other Non-forest

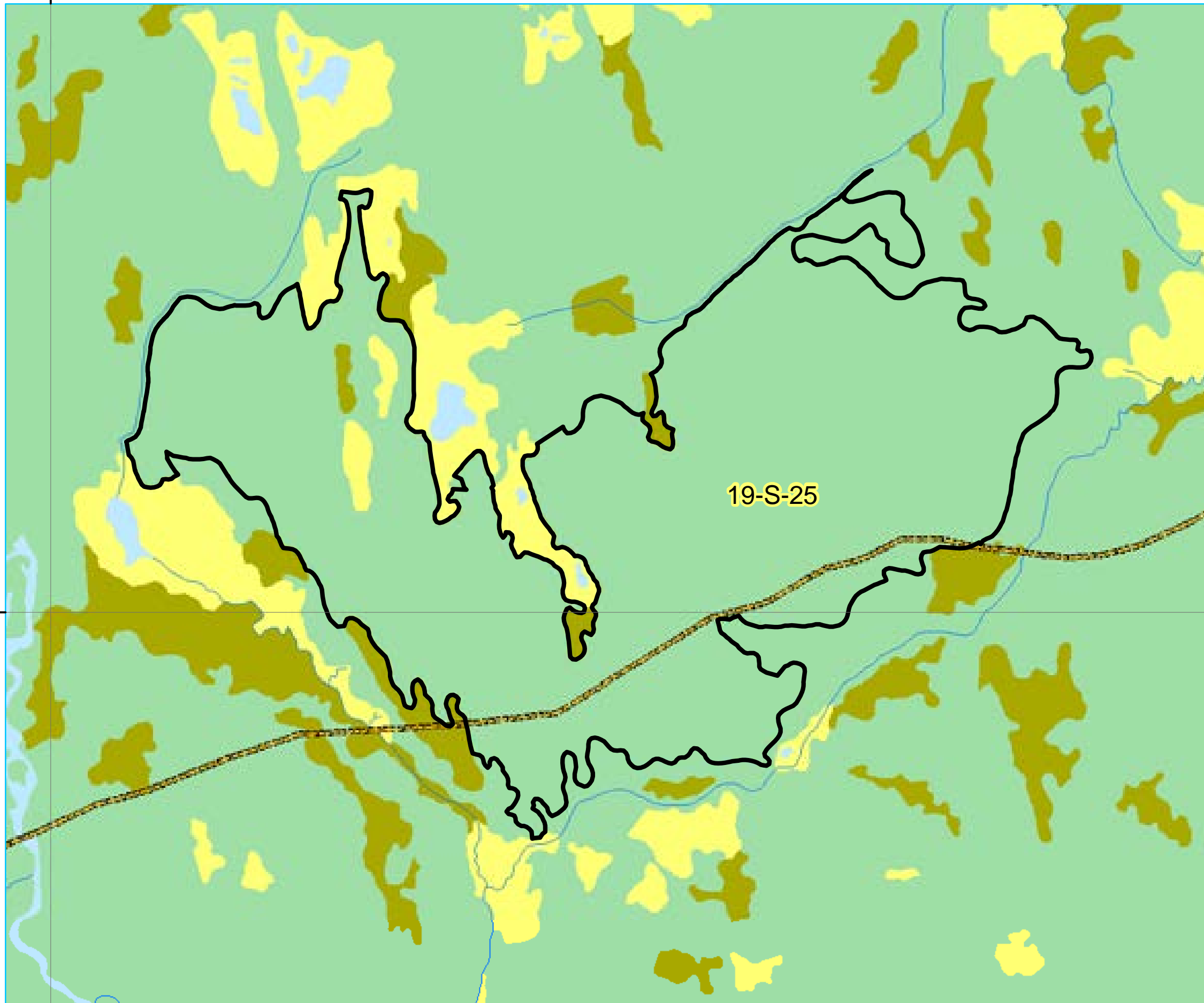
**Restrictions**

- Schedule 12e
- LIL
- LISA
- Protected Water Supply
- Protected Parks
- No Cut Zone



20000 000000

20000 000000



**Five Year Operating Plan: 2023 - 2027  
Commercial Harvest  
Plan Map**



**ZONE: Labrador  
FMD: 19**

**Operating Area No.: CC19025  
Name: 19-S-25**

For block information and statistics,  
refer to Cover Page.

**DRAFT**







**Plan Features**

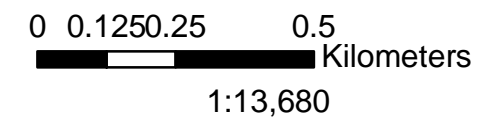
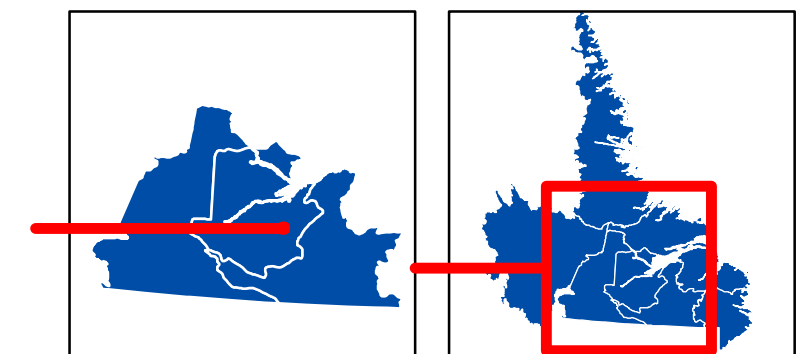
-  Proposed Roads
-  FYOP Operating Area

**Basemap Features**

-  Public Road
-  Winter Trails
-  Stream
-  Water Body
-  Productive Forest
-  Bog
-  Scrub
-  Other Non-forest

**Restrictions**

-  Schedule 12e
-  LIL
-  LISA
-  Protected Water Supply
-  Protected Parks
-  No Cut Zone



20000 000000



**Five Year Operating Plan: 2023 - 2027  
Commercial Harvest  
Plan Map**



**ZONE: Labrador  
FMD: 19**

**Operating Area No.: CC19026  
Name: 19-S-26**

For block information and statistics,  
refer to Cover Page.

**DRAFT**


**Plan Features**

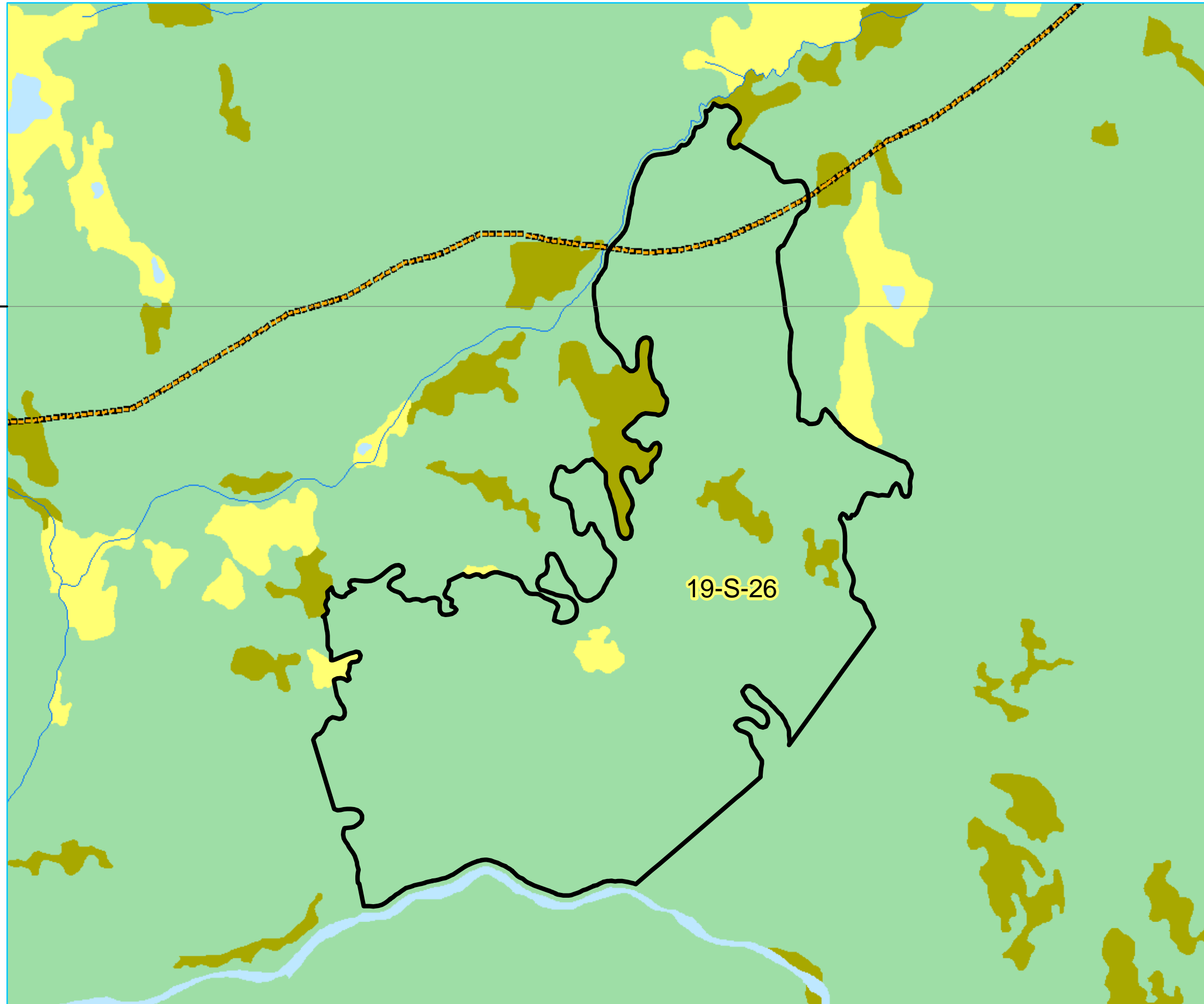
-  Proposed Roads
-  FYOP Operating Area

**Basemap Features**

-  Public Road
-  Winter Trails
-  Stream
-  Water Body
-  Productive Forest
-  Bog
-  Scrub
-  Other Non-forest

**Restrictions**

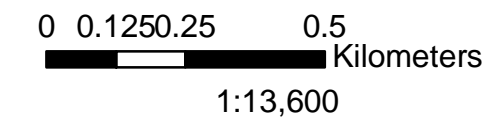
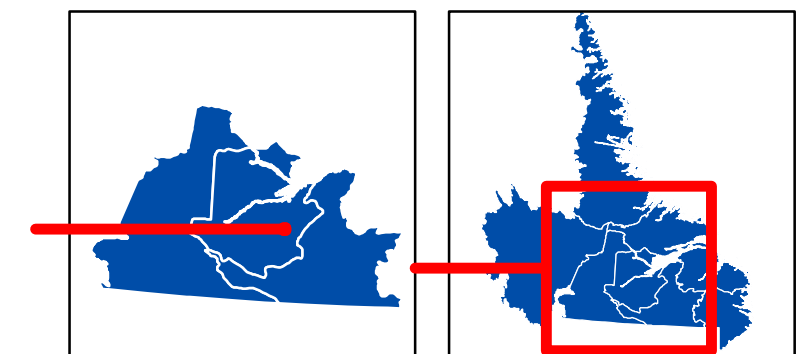
-  Schedule 12e
-  LIL
-  LISA
-  Protected Water Supply
-  Protected Parks
-  No Cut Zone



5875000.000000

5875000.000000

19-S-26



**Five Year Operating Plan: 2023 - 2027  
Commercial Harvest  
Plan Map**



ZONE: Labrador  
FMD: 19

Operating Area No.: CC19027  
Name: 19-S-27

For block information and statistics,  
refer to Cover Page.

**DRAFT**




**Plan Features**

-  Proposed Roads
-  FYOP Operating Area

**Basemap Features**

-  Public Road
-  Winter Trails
-  Stream
-  Water Body
-  Productive Forest
-  Bog
-  Scrub
-  Other Non-forest

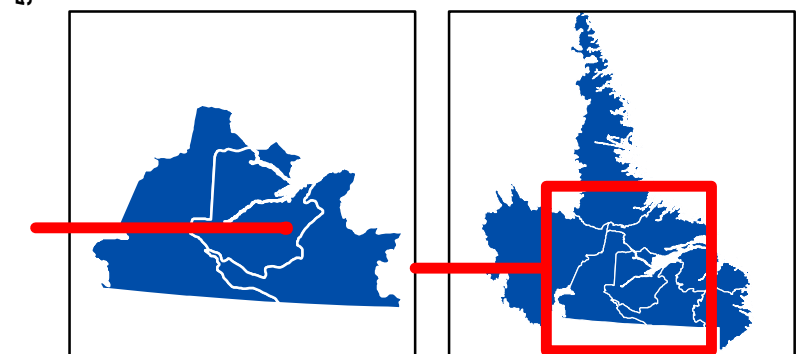
**Restrictions**

-  Schedule 12e
-  LIL
-  LISA
-  Protected Water Supply
-  Protected Parks
-  No Cut Zone

19-S-27

5875000

5875000



0 0.1 0.2 0.4  
Kilometers

1:10,560



**Five Year Operating Plan: 2023 - 2027  
Commercial Harvest  
Plan Map**



ZONE: Labrador  
FMD: 19

Operating Area No.: CC19028  
Name: 19-S-28

For block information and statistics,  
refer to Cover Page.

**DRAFT**





**Plan Features**

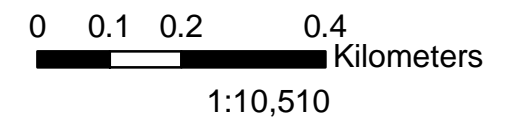
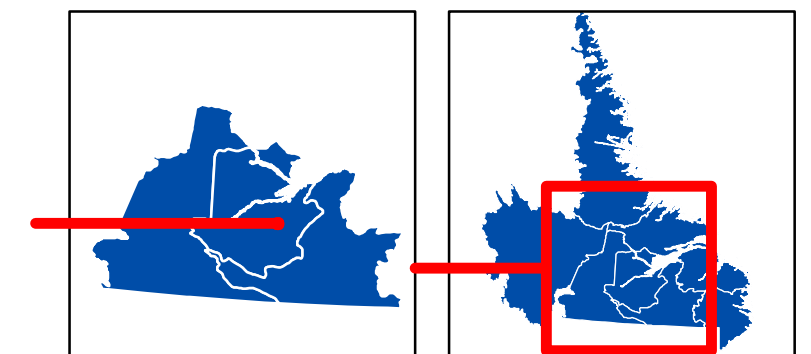
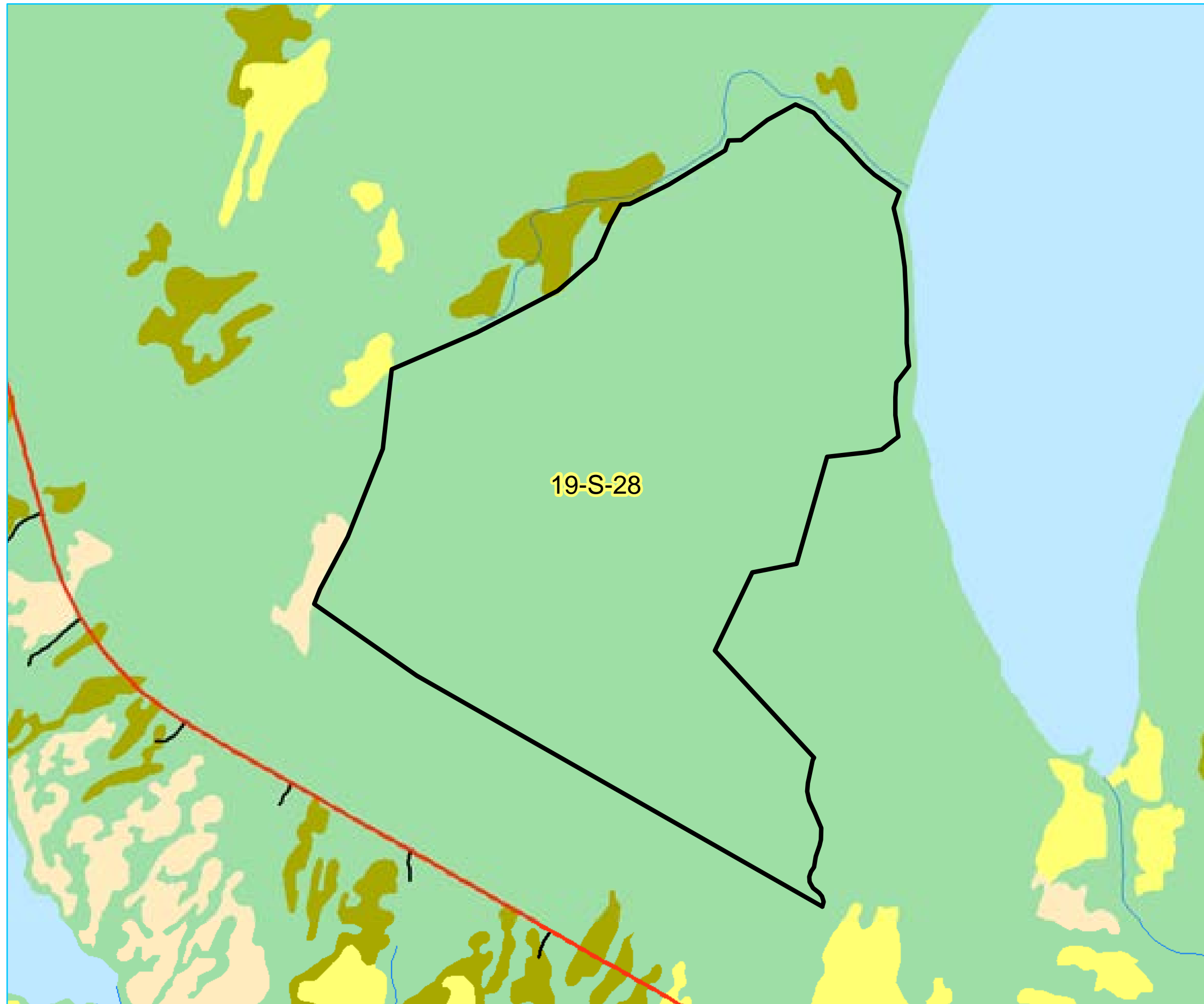
-  Proposed Roads
-  FYOP Operating Area

**Basemap Features**

-  Public Road
-  Winter Trails
-  Stream
-  Water Body
-  Productive Forest
-  Bog
-  Scrub
-  Other Non-forest

**Restrictions**

-  Schedule 12e
-  LIL
-  LISA
-  Protected Water Supply
-  Protected Parks
-  No Cut Zone



Five Year Operating Plan: 2023 - 2027  
Commercial Harvest  
Plan Map



ZONE: Labrador  
FMD: 19

Operating Area No.: CC19029  
Name: 19-N-29

For block information and statistics,  
refer to Cover Page.

**DRAFT**



Plan Features

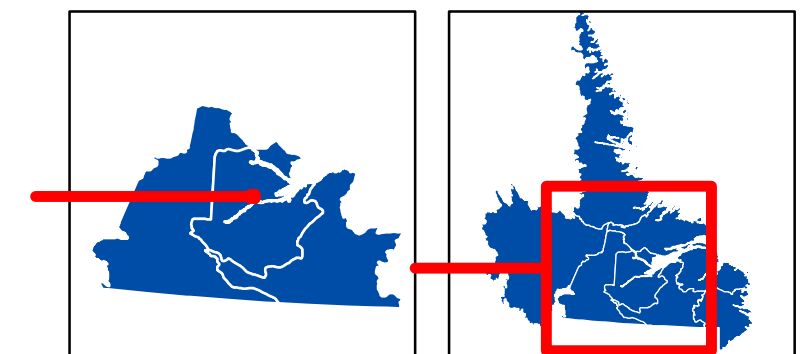
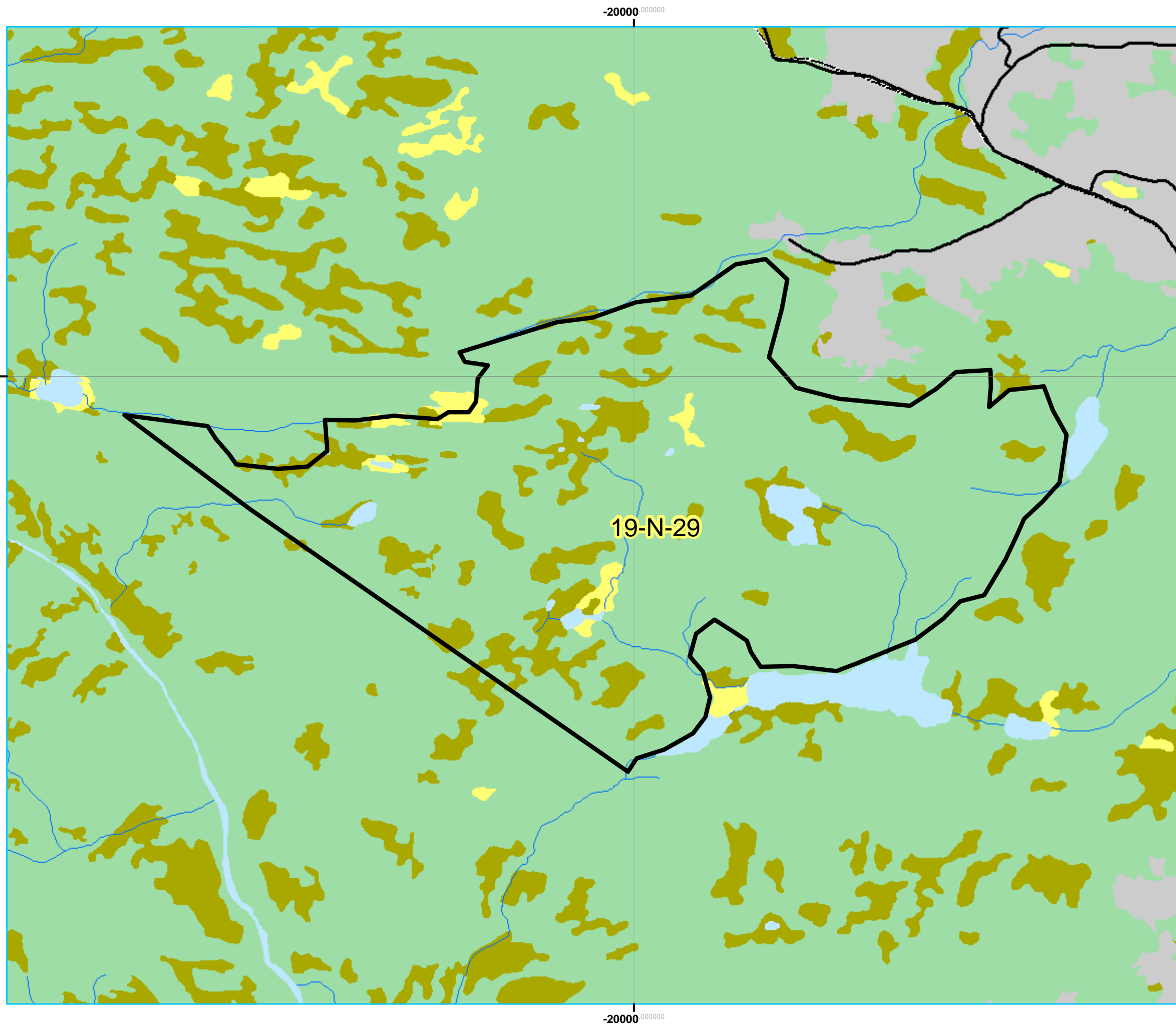
-  Proposed Roads
-  FYOP Operating Area

Basemap Features

-  Public Road
-  Winter Trails
-  Stream
-  Water Body
-  Productive Forest
-  Bog
-  Scrub
-  Other Non-forest

Restrictions

-  Schedule 12e
-  LIL
-  LISA
-  Protected Water Supply
-  Protected Parks
-  No Cut Zone



0 0.2 0.4 0.8  
Kilometers

1:20,890



**Five Year Operating Plan: 2023 - 2027  
Commercial Harvest  
Plan Map**



ZONE: Labrador  
FMD: 19

Operating Area No.: CC19030  
Name: 19-S-30

For block information and statistics,  
refer to Cover Page.

**DRAFT**







**Plan Features**

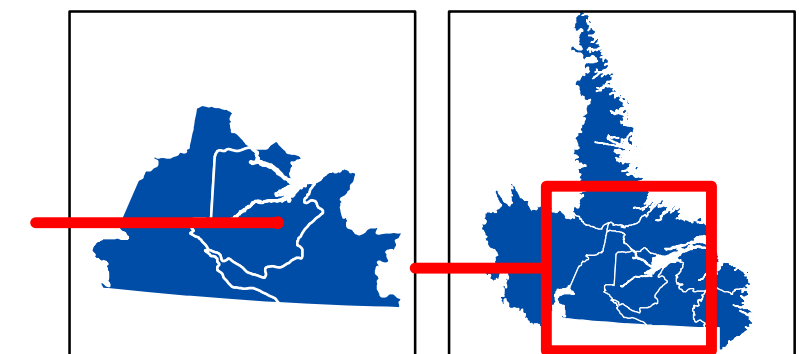
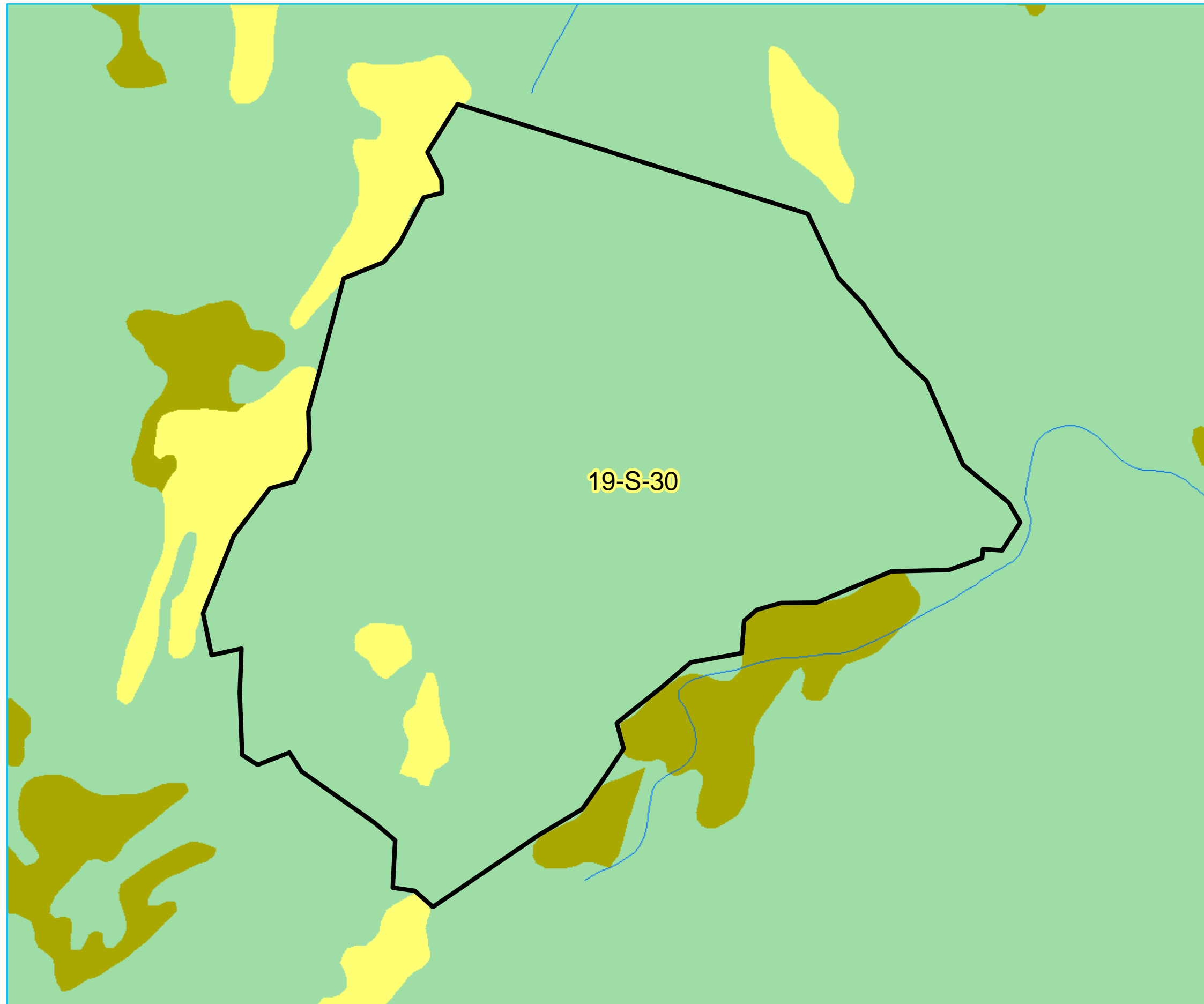
-  Proposed Roads
-  FYOP Operating Area

**Basemap Features**

-  Public Road
-  Winter Trails
-  Stream
-  Water Body
-  Productive Forest
-  Bog
-  Scrub
-  Other Non-forest

**Restrictions**

-  Schedule 12e
-  LIL
-  LISA
-  Protected Water Supply
-  Protected Parks
-  No Cut Zone





**Five Year Operating Plan: 2023 - 2027  
Commercial Harvest  
Plan Map**

**ZONE: Labrador  
FMD: 19**

**Operating Area No.: CC19031  
Name: 19-S-08**

For block information and statistics,  
refer to Cover Page.

**DRAFT**

**Plan Features**

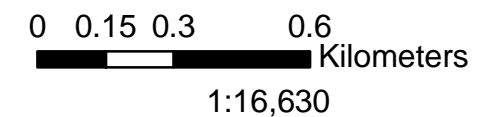
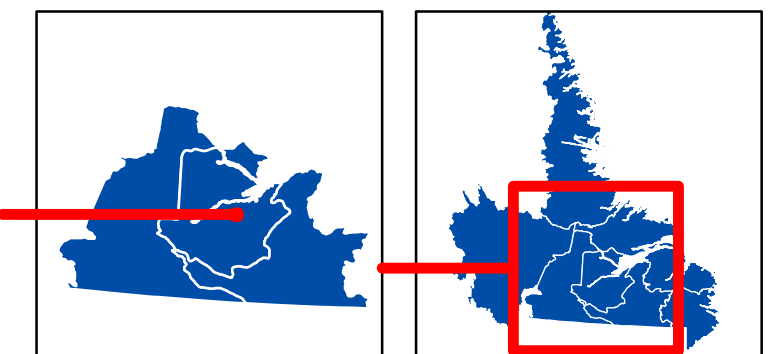
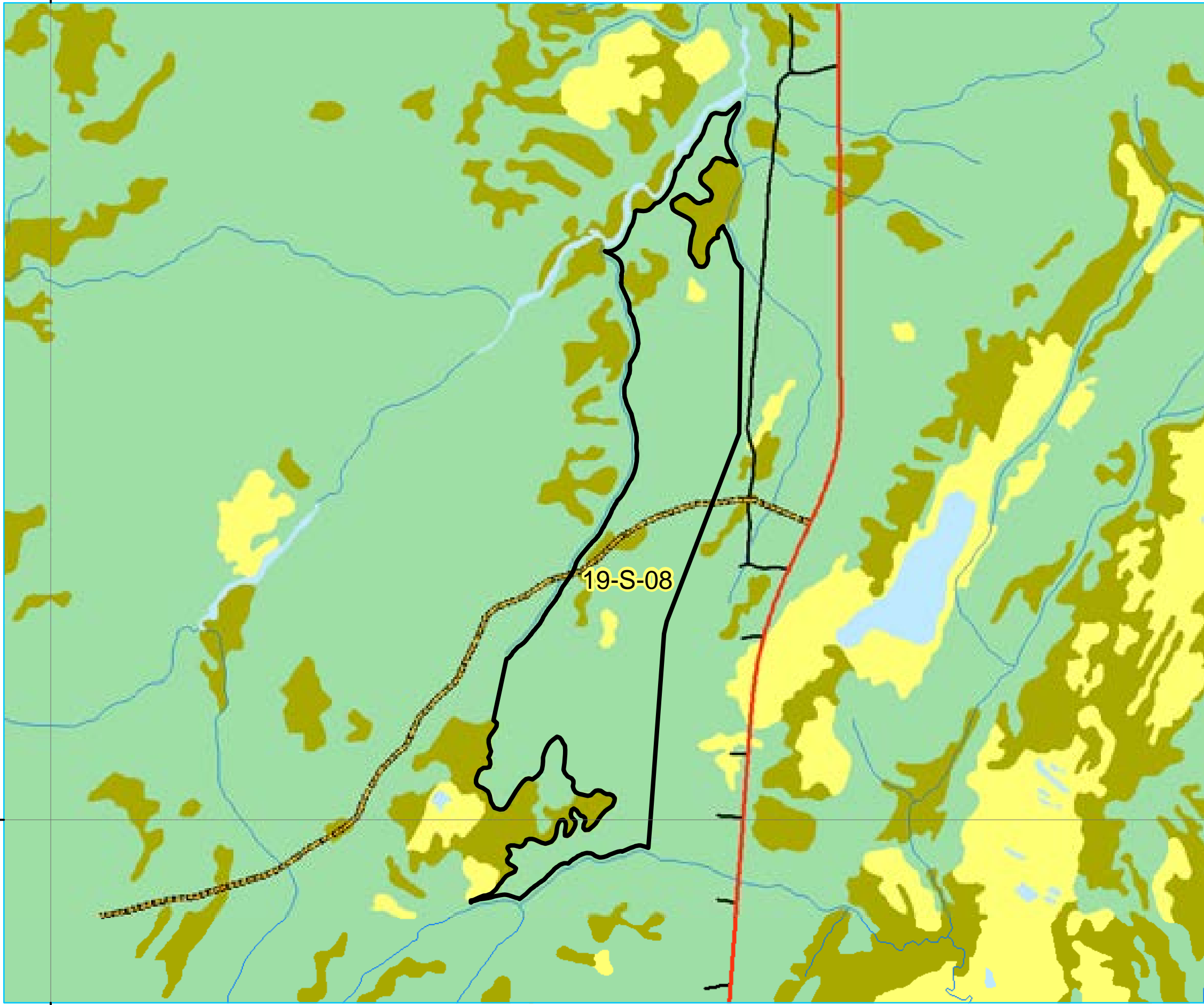
- Proposed Roads
- FYOP Operating Area

**Basemap Features**

- Public Road
- Winter Trails
- Stream
- Water Body
- Productive Forest
- Bog
- Scrub
- Other Non-forest

**Restrictions**

- Schedule 12e
- LIL
- LISA
- Protected Water Supply
- Protected Parks
- No Cut Zone



**Five Year Operating Plan: 2023 - 2027  
Commercial Harvest  
Plan Map**



ZONE: Labrador  
FMD: 19

Operating Area No.: CC19032  
Name: 19-S-09

For block information and statistics,  
refer to Cover Page.

**DRAFT**


**Plan Features**

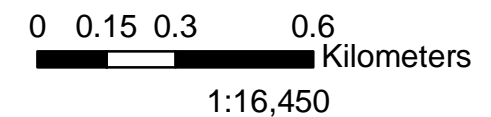
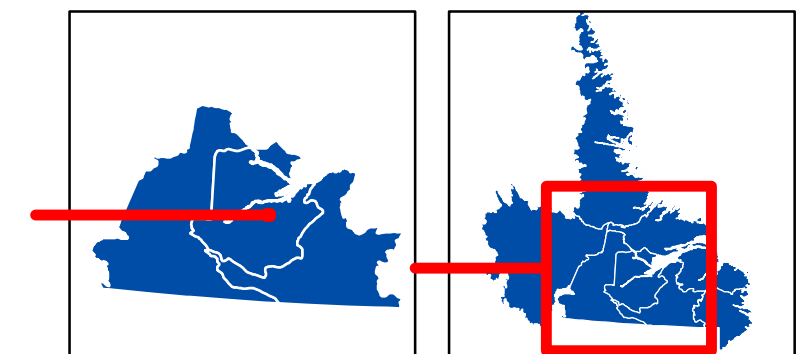
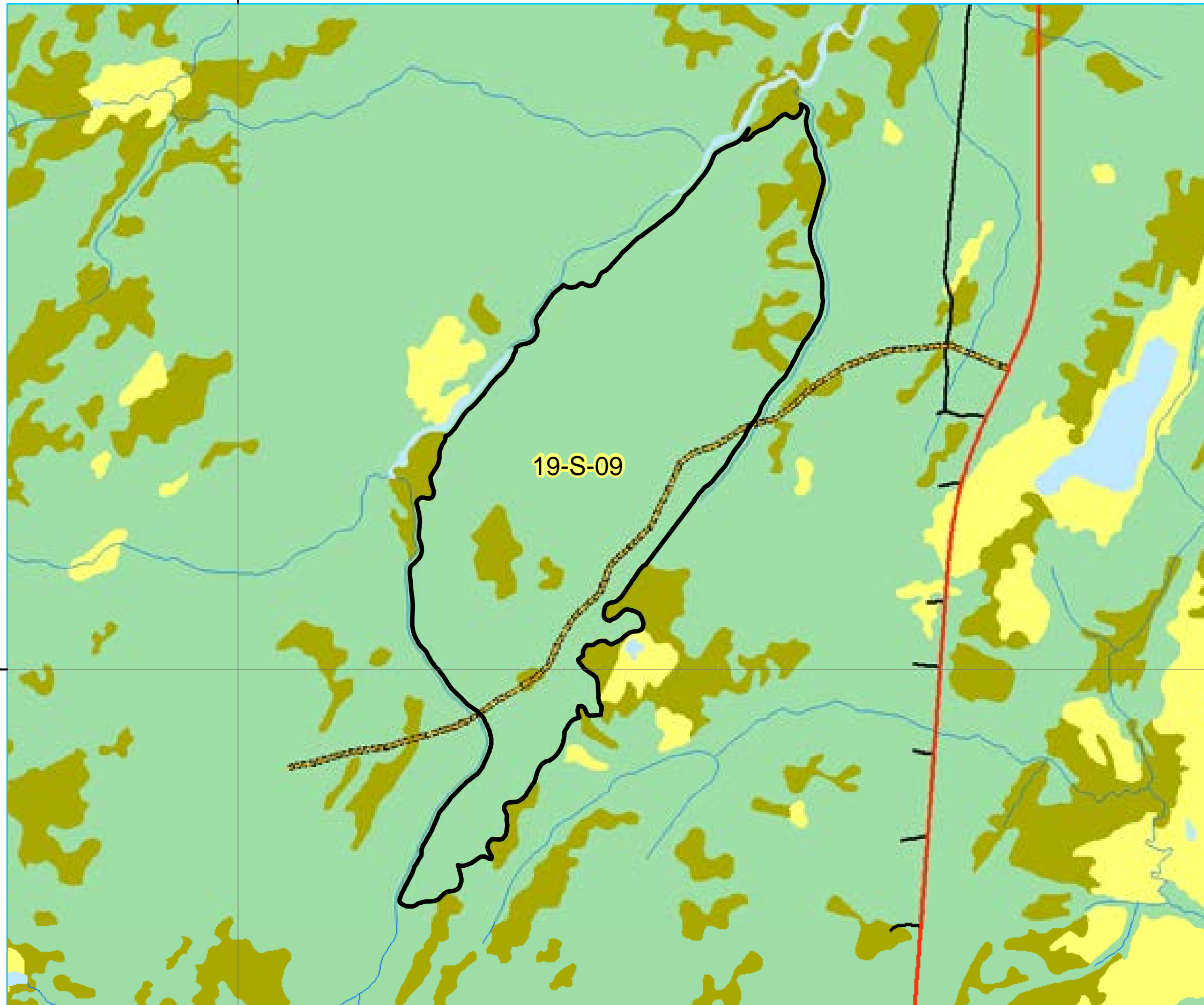
-  Proposed Roads
-  FYOP Operating Area

**Basemap Features**

-  Public Road
-  Winter Trails
-  Stream
-  Water Body
-  Productive Forest
-  Bog
-  Scrub
-  Other Non-forest

**Restrictions**

-  Schedule 12e
-  LIL
-  LISA
-  Protected Water Supply
-  Protected Parks
-  No Cut Zone



**Five Year Operating Plan: 2023 - 2027  
Commercial Harvest  
Plan Map**



ZONE: Labrador  
FMD: 19

Operating Area No.: CC19033  
Name: 19-S-10

For block information and statistics,  
refer to Cover Page.

**DRAFT**

**Plan Features**

-  Proposed Roads
-  FYOP Operating Area

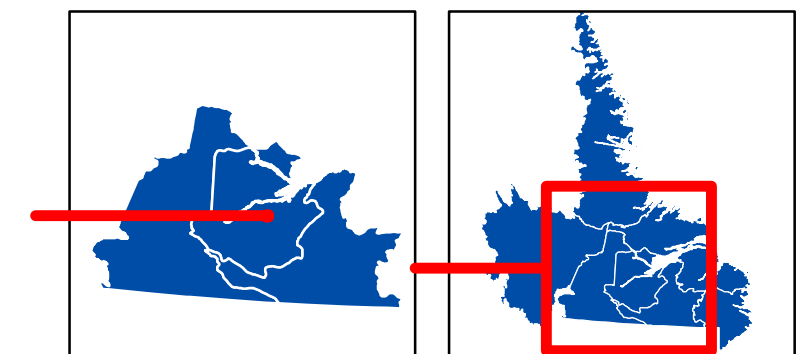
**Basemap Features**

-  Public Road
-  Winter Trails
-  Stream
-  Water Body
-  Productive Forest
-  Bog
-  Scrub
-  Other Non-forest

**Restrictions**

-  Schedule 12e
-  LIL
-  LISA
-  Protected Water Supply
-  Protected Parks
-  No Cut Zone

19-S-10



0 0.1 0.2 0.4  
Kilometers

1:11,790





**Five Year Operating Plan: 2023 - 2027  
Commercial Harvest  
Plan Map**



**ZONE: Labrador  
FMD: 19**

**Operating Area No.: CC19034  
Name: 19-N-34**

For block information and statistics,  
refer to Cover Page.

**DRAFT**


**Plan Features**

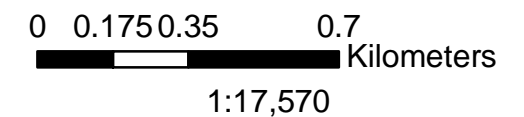
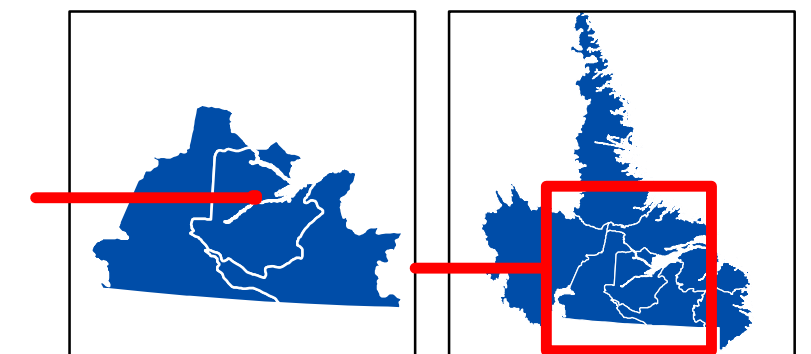
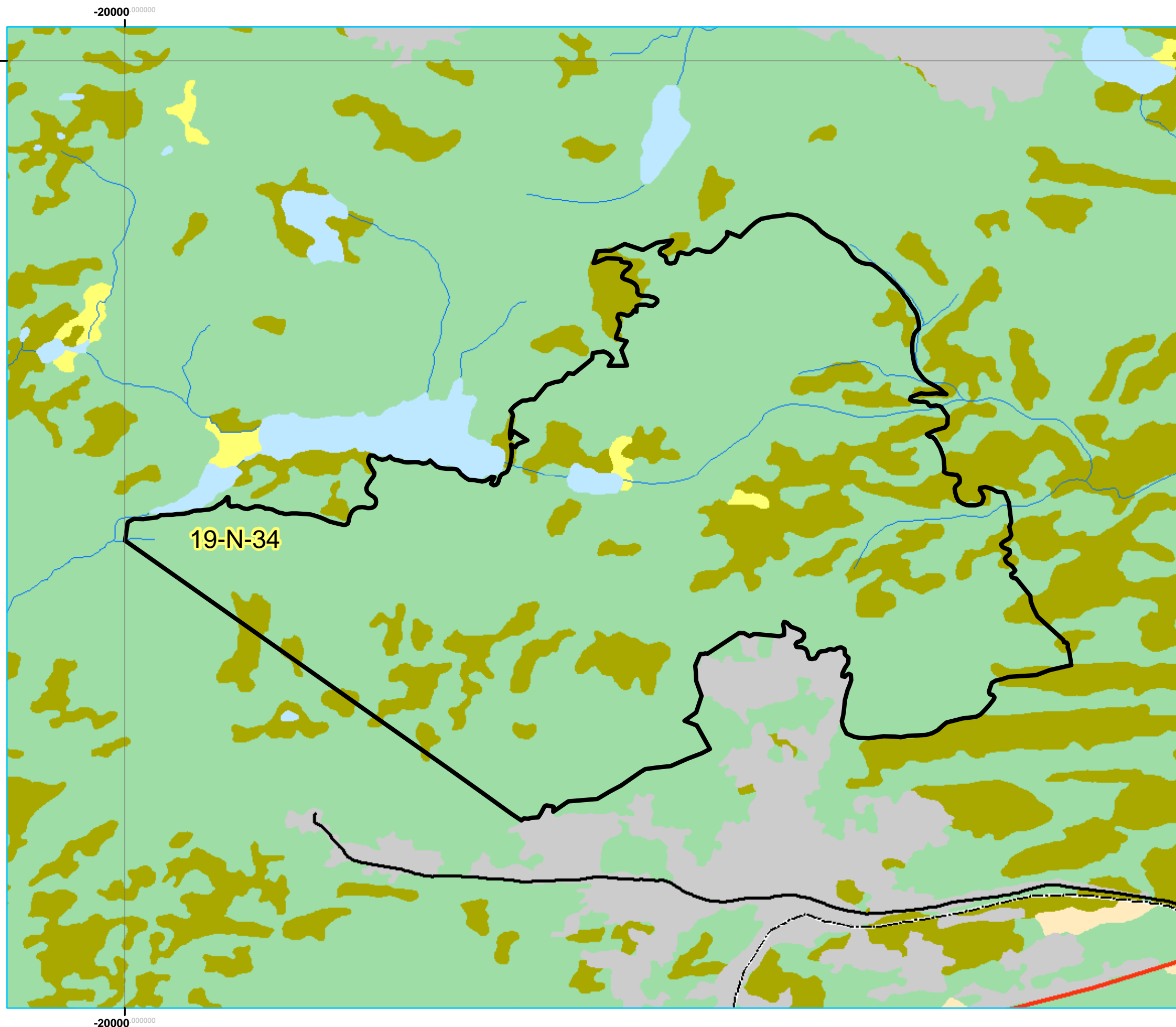
-  Proposed Roads
-  FYOP Operating Area

**Basemap Features**

-  Public Road
-  Winter Trails
-  Stream
-  Water Body
-  Productive Forest
-  Bog
-  Scrub
-  Other Non-forest

**Restrictions**

-  Schedule 12e
-  LIL
-  LISA
-  Protected Water Supply
-  Protected Parks
-  No Cut Zone



**Five Year Operating Plan: 2023 - 2027  
Commercial Harvest  
Plan Map**



ZONE: Labrador  
FMD: 19

Operating Area No.: CC19035  
Name: 19-S-35

For block information and statistics,  
refer to Cover Page.

**DRAFT**

**Plan Features**

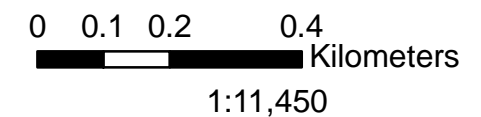
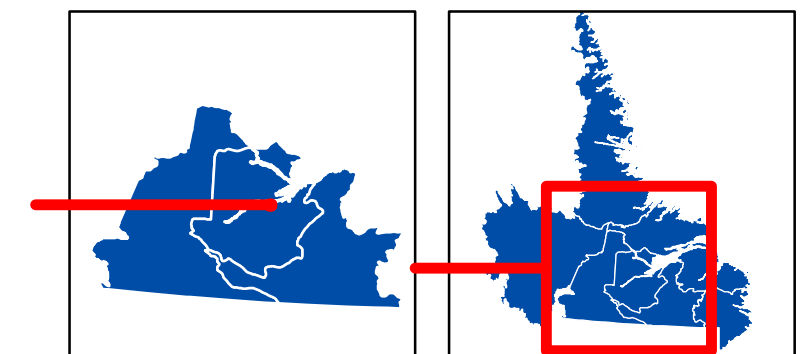
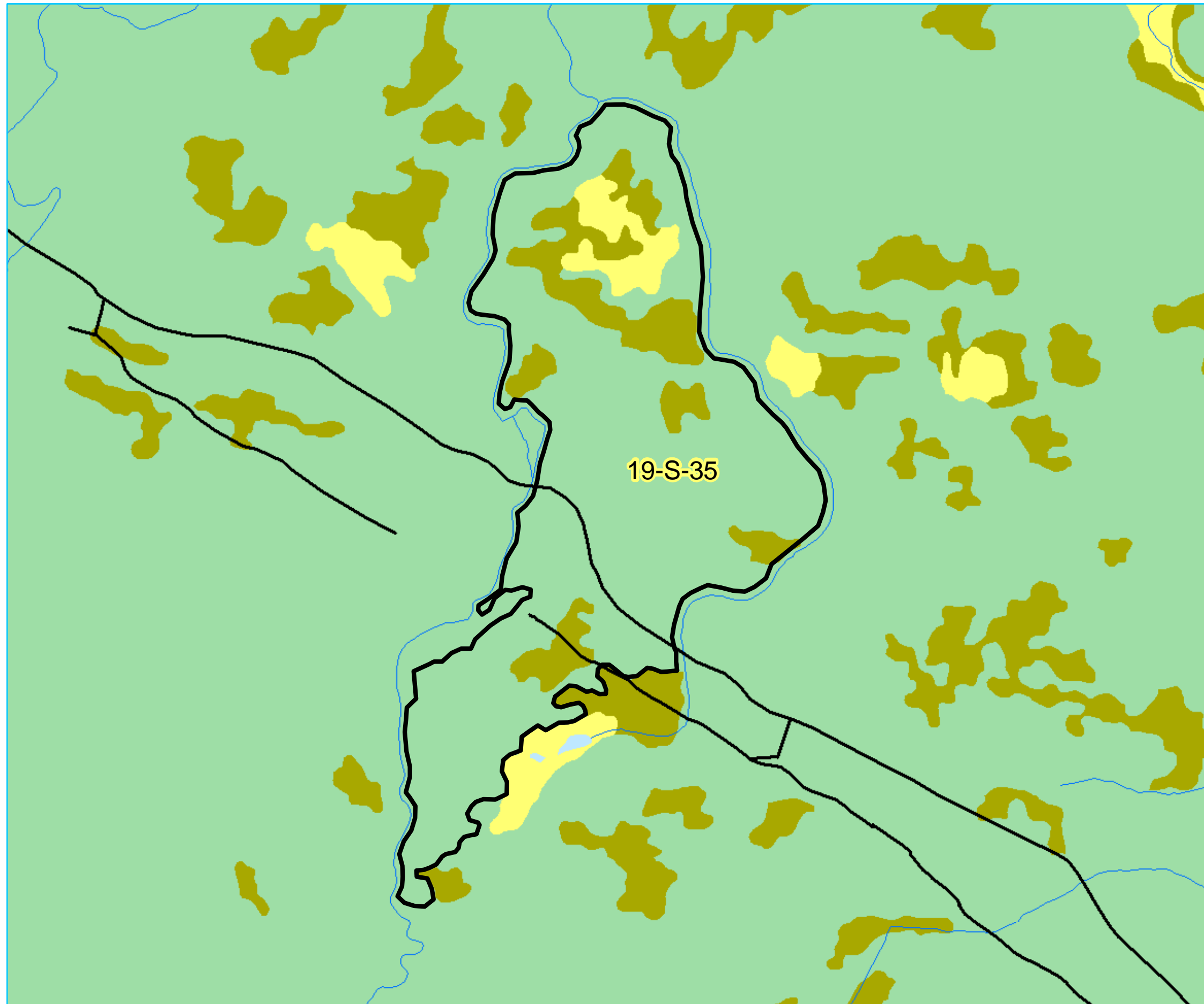
-  Proposed Roads
-  FYOP Operating Area

**Basemap Features**

-  Public Road
-  Winter Trails
-  Stream
-  Water Body
-  Productive Forest
-  Bog
-  Scrub
-  Other Non-forest

**Restrictions**

-  Schedule 12e
-  LIL
-  LISA
-  Protected Water Supply
-  Protected Parks
-  No Cut Zone



**Five Year Operating Plan: 2023 - 2027  
Commercial Harvest  
Plan Map**



ZONE: Labrador  
FMD: 19

Operating Area No.: CC19036  
Name: 19-S-36

For block information and statistics,  
refer to Cover Page.

**DRAFT**





**Plan Features**

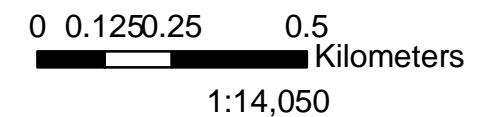
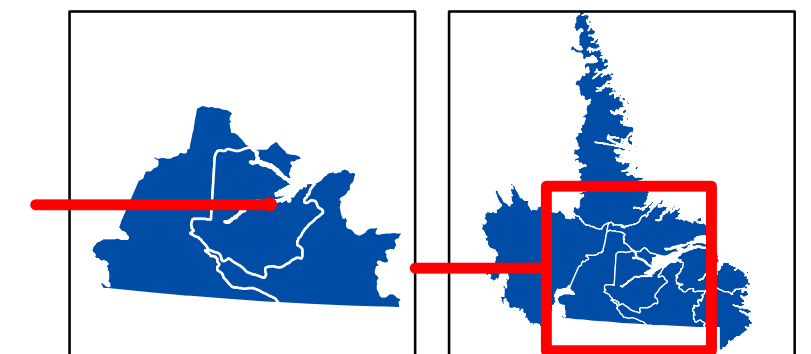
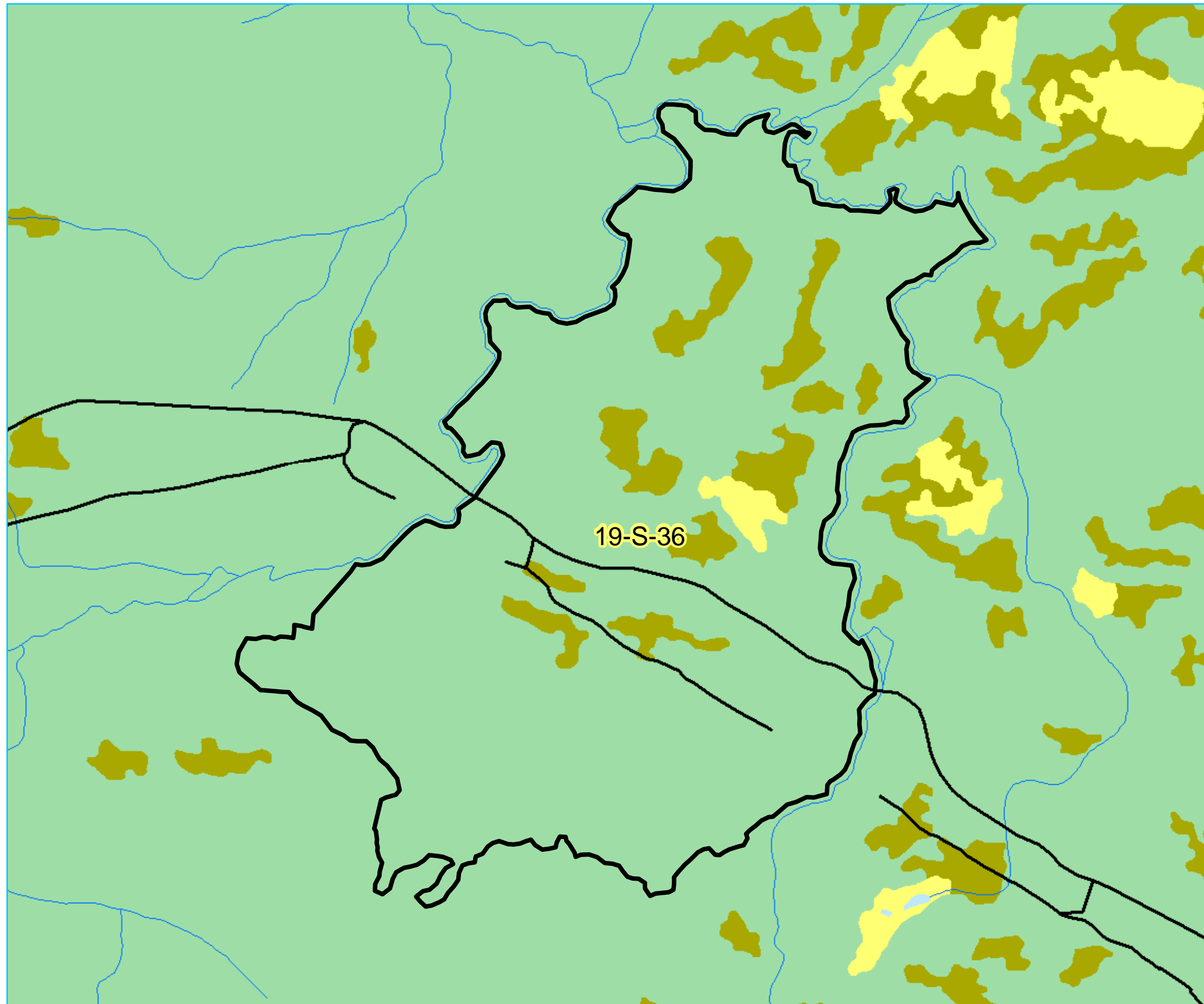
-  Proposed Roads
-  FYOP Operating Area

**Basemap Features**

-  Public Road
-  Winter Trails
-  Stream
-  Water Body
-  Productive Forest
-  Bog
-  Scrub
-  Other Non-forest

**Restrictions**

-  Schedule 12e
-  LIL
-  LISA
-  Protected Water Supply
-  Protected Parks
-  No Cut Zone





**Five Year Operating Plan: 2023 - 2027  
Commercial Harvest  
Plan Map**

**ZONE: Labrador  
FMD: 19**

**Operating Area No.: CC19037  
Name: 19-S-37**

For block information and statistics,  
refer to Cover Page.

**DRAFT**

**Plan Features**

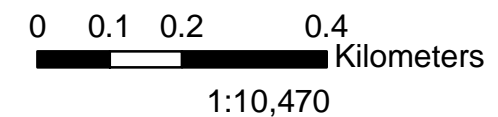
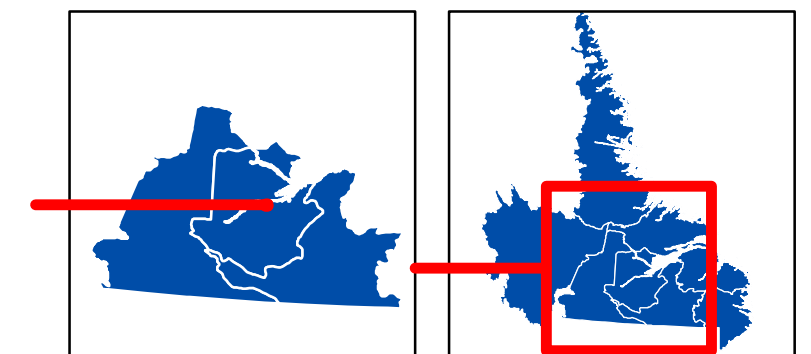
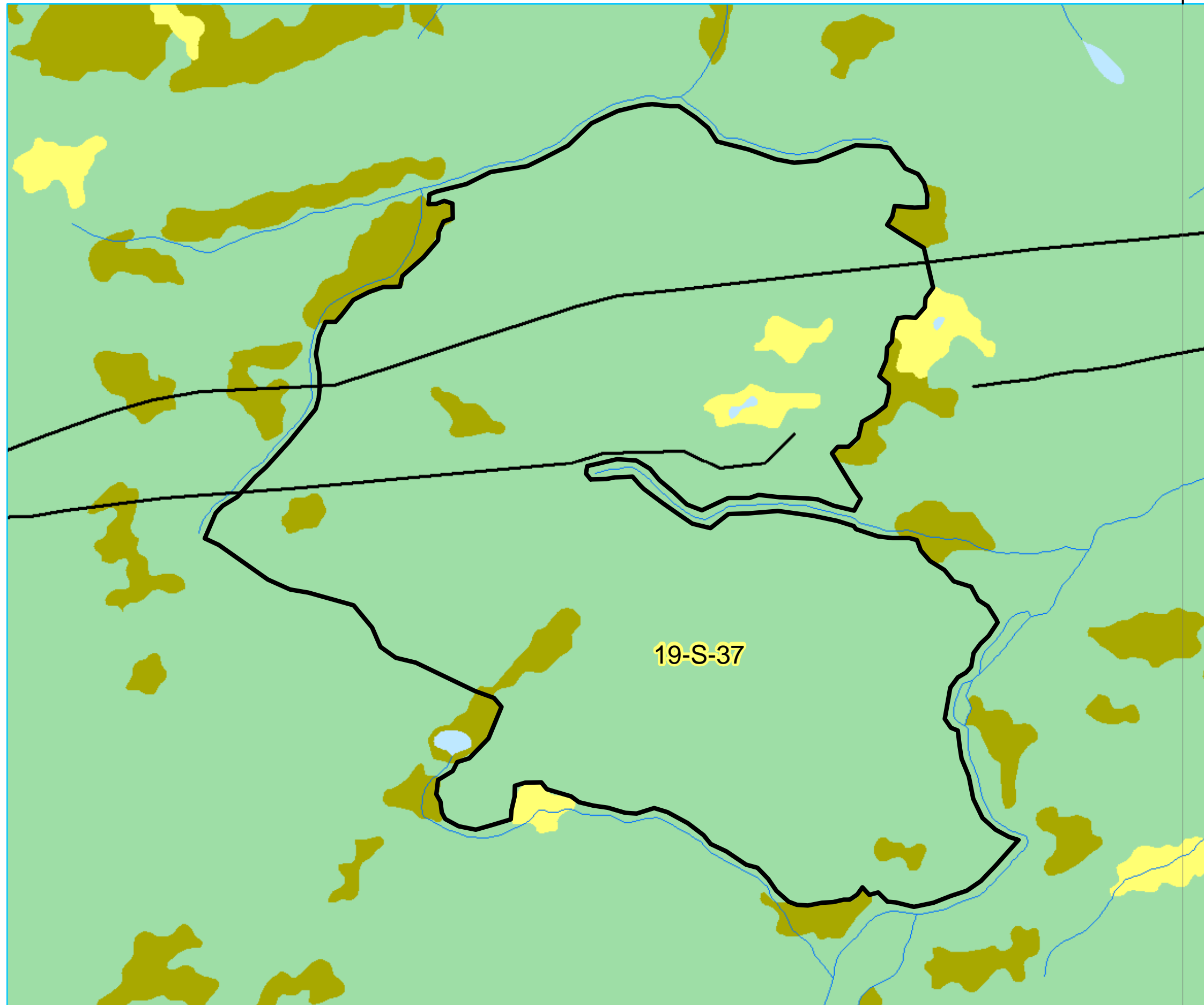
- Proposed Roads
- FYOP Operating Area

**Basemap Features**

- Public Road
- Winter Trails
- Stream
- Water Body
- Productive Forest
- Bog
- Scrub
- Other Non-forest

**Restrictions**

- Schedule 12e
- LIL
- LISA
- Protected Water Supply
- Protected Parks
- No Cut Zone



**Five Year Operating Plan: 2023 - 2027  
Commercial Harvest  
Plan Map**



ZONE: Labrador  
FMD: 19

Operating Area No.: CC19038  
Name: 19-S-38

For block information and statistics,  
refer to Cover Page.

**DRAFT**







**Plan Features**

-  Proposed Roads
-  FYOP Operating Area

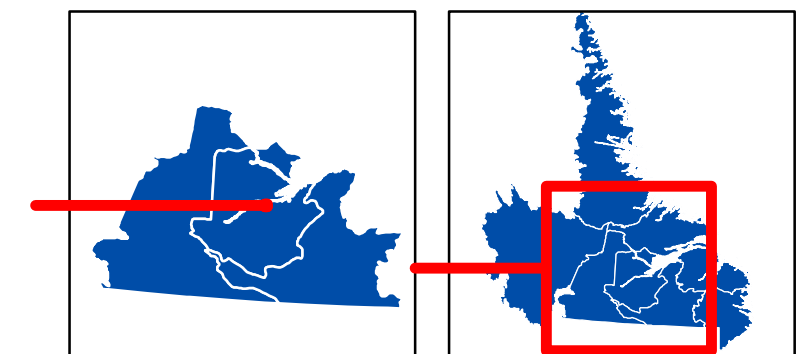
**Basemap Features**

-  Public Road
-  Winter Trails
-  Stream
-  Water Body
-  Productive Forest
-  Bog
-  Scrub
-  Other Non-forest

**Restrictions**

-  Schedule 12e
-  LIL
-  LISA
-  Protected Water Supply
-  Protected Parks
-  No Cut Zone

19-S-38



0 0.1250.25 0.5  
Kilometers  
1:12,790



**Five Year Operating Plan: 2023 - 2027  
Commercial Harvest  
Plan Map**



**ZONE: Labrador  
FMD: 19**

**Operating Area No.: CC19039  
Name: 19-S-39**

For block information and statistics,  
refer to Cover Page.

**DRAFT**

**Plan Features**

-  Proposed Roads
-  FYOP Operating Area

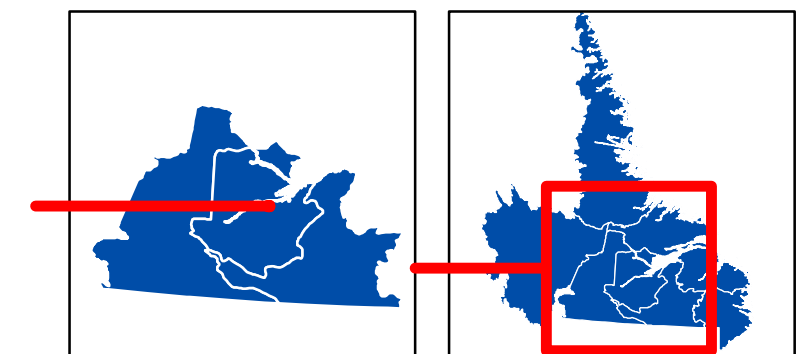
**Basemap Features**

-  Public Road
-  Winter Trails
-  Stream
-  Water Body
-  Productive Forest
-  Bog
-  Scrub
-  Other Non-forest

**Restrictions**

-  Schedule 12e
-  LIL
-  LISA
-  Protected Water Supply
-  Protected Parks
-  No Cut Zone

19-S-39



0 0.0750.15 0.3  
Kilometers  
1:8,450





**Five Year Operating Plan: 2023 - 2027  
Commercial Harvest  
Plan Map**

**ZONE: Labrador  
FMD: 19**

**Operating Area No.: CC19040  
Name: 19-S-40**

For block information and statistics,  
refer to Cover Page.

**DRAFT**

**Plan Features**

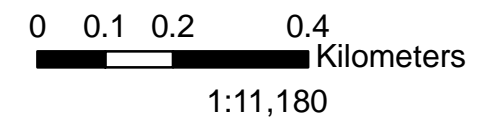
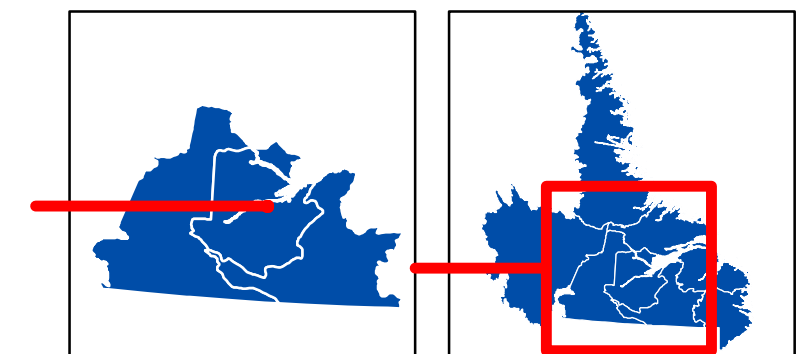
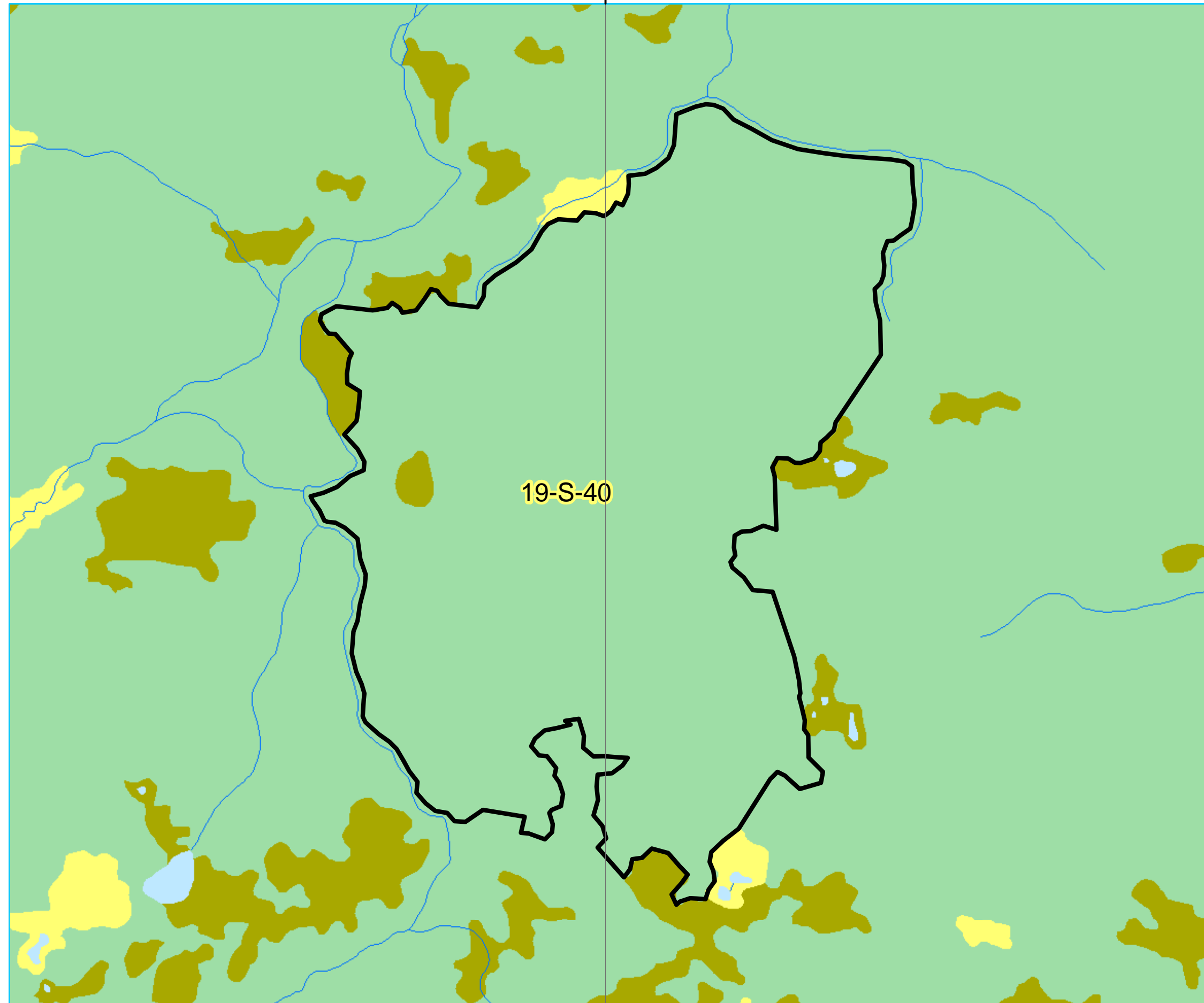
- Proposed Roads
- FYOP Operating Area

**Basemap Features**

- Public Road
- Winter Trails
- Stream
- Water Body
- Productive Forest
- Bog
- Scrub
- Other Non-forest

**Restrictions**

- Schedule 12e
- LIL
- LISA
- Protected Water Supply
- Protected Parks
- No Cut Zone



**Five Year Operating Plan: 2023 - 2027  
Commercial Harvest  
Plan Map**



**ZONE: Labrador  
FMD: 19**

**Operating Area No.: CC19041  
Name: 19-S-41**

For block information and statistics,  
refer to Cover Page.

**DRAFT**







**Plan Features**

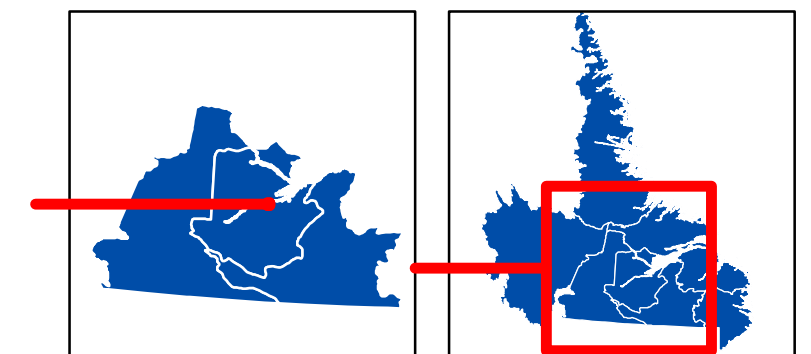
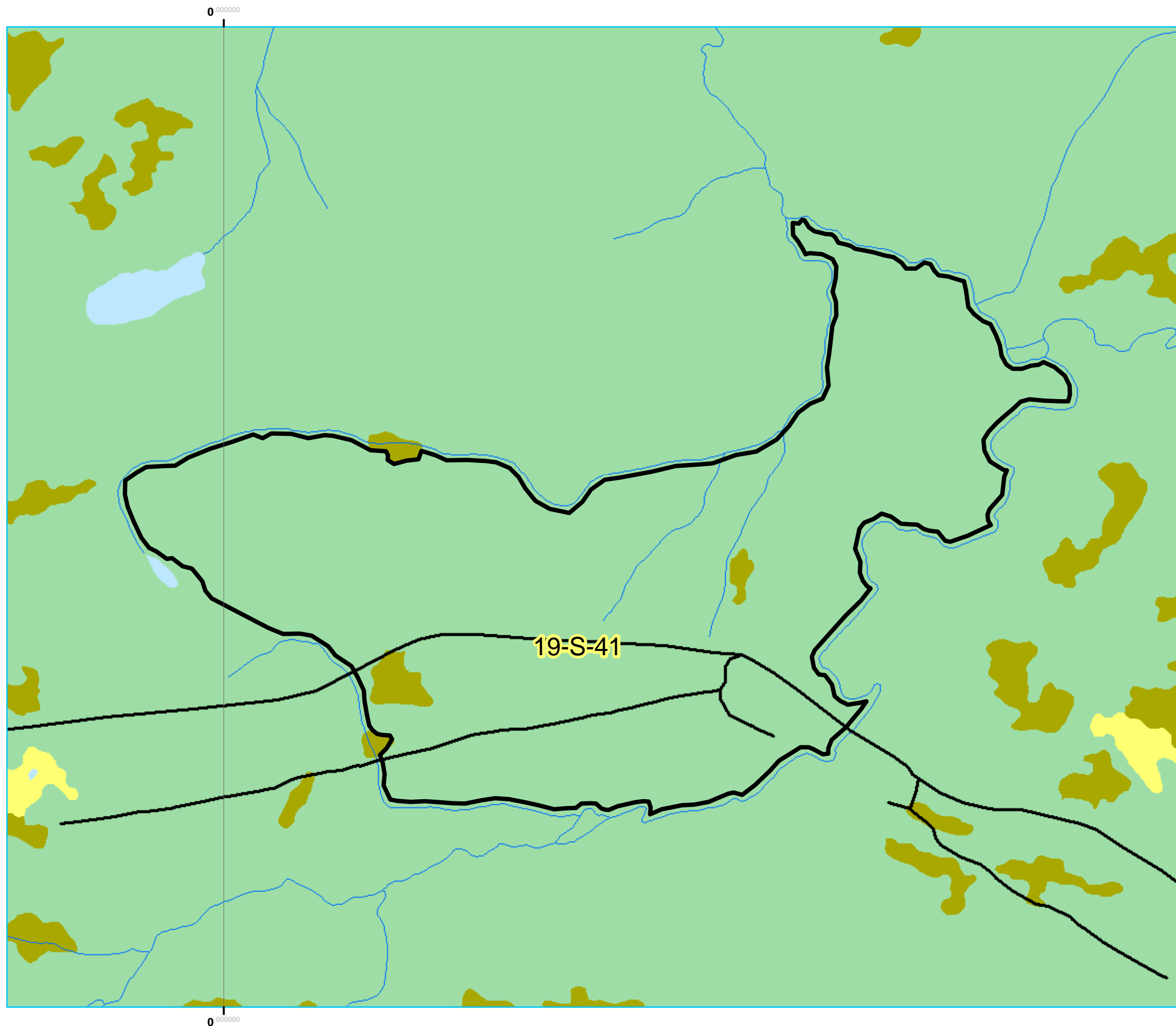
-  Proposed Roads
-  FYOP Operating Area

**Basemap Features**

-  Public Road
-  Winter Trails
-  Stream
-  Water Body
-  Productive Forest
-  Bog
-  Scrub
-  Other Non-forest

**Restrictions**

-  Schedule 12e
-  LIL
-  LISA
-  Protected Water Supply
-  Protected Parks
-  No Cut Zone



0 0.1250.25 0.5  
Kilometers

1:13,120

