

**Five Year Operating Plan: 2023 - 2027
Domestic Harvest
Plan Map**



ZONE: Labrador
FMD: 19

Operating Area No.: CC19500
Name: MUR1

For block information and statistics,
refer to Cover Page.

DRAFT

Plan Features

-  FYOP Operating Area
-  Proposed Roads

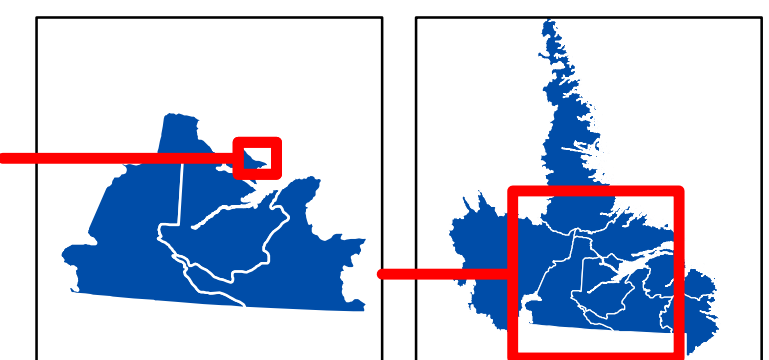
Basemap Features

-  Public Road
-  Winter Trails
-  Stream
-  Water Body
-  Productive Forest
-  Bog
-  Scrub
-  Other Non-forest

Restrictions

-  Schedule 12e
-  LIL
-  LISA
-  Protected Water Supply
-  Protected Parks
-  No Cut Zone

CC19500 - MUR1



0 1.75 3.5 7 Kilometers

1:182,500



Five Year Operating Plan: 2023 - 2027
Domestic Harvest
Plan Map



ZONE: Labrador
FMD: 19

Operating Area No.: CC19501
Name: SBR2

For block information and statistics,
refer to Cover Page.

DRAFT







Plan Features

-  FYOP Operating Area
-  Proposed Roads

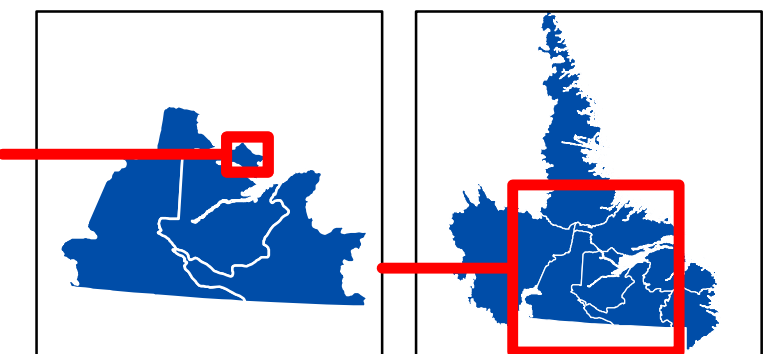
Basemap Features

-  Public Road
-  Winter Trails
-  Stream
-  Water Body
-  Productive Forest
-  Bog
-  Scrub
-  Other Non-forest

Restrictions

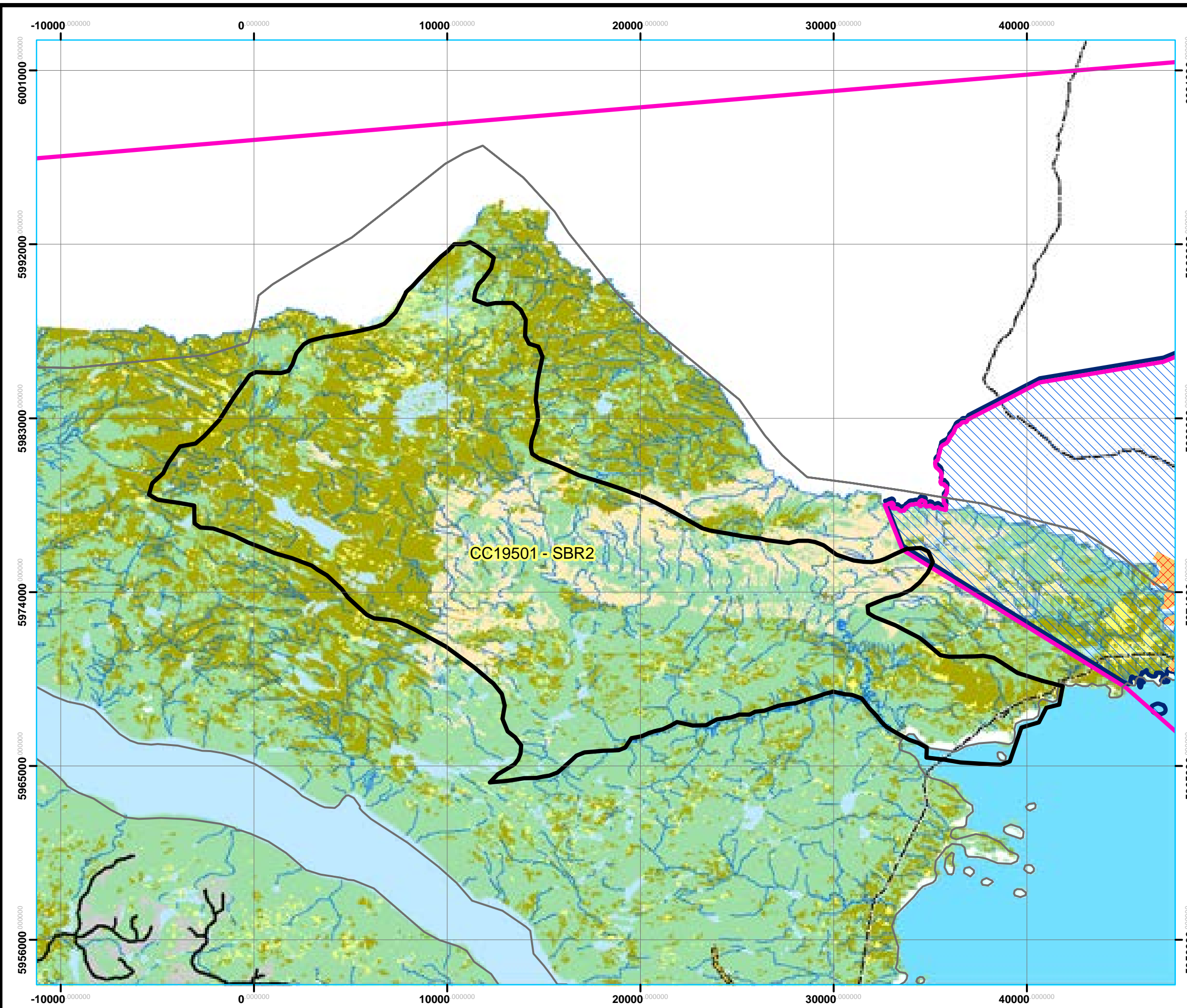
-  Schedule 12e
-  LIL
-  LISA
-  Protected Water Supply
-  Protected Parks
-  No Cut Zone

CC19501 - SBR2



0 2 4 8 Kilometers

1:197,500



**Five Year Operating Plan: 2023 - 2027
Domestic Harvest
Plan Map**



**ZONE: Labrador
FMD: 19**

**Operating Area No.: CC19502
Name: NWRN3**

For block information and statistics,
refer to Cover Page.

DRAFT

Plan Features

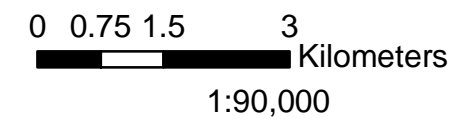
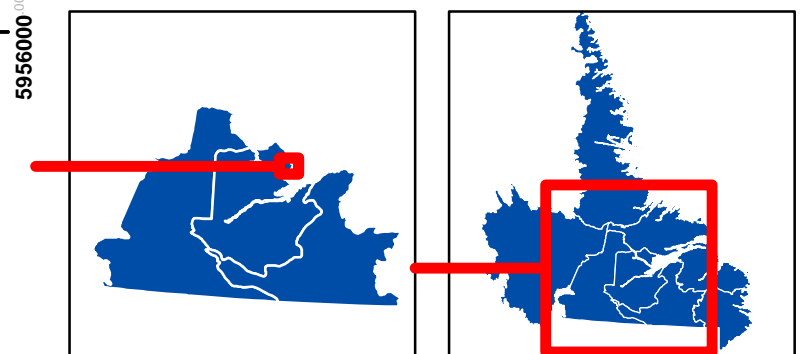
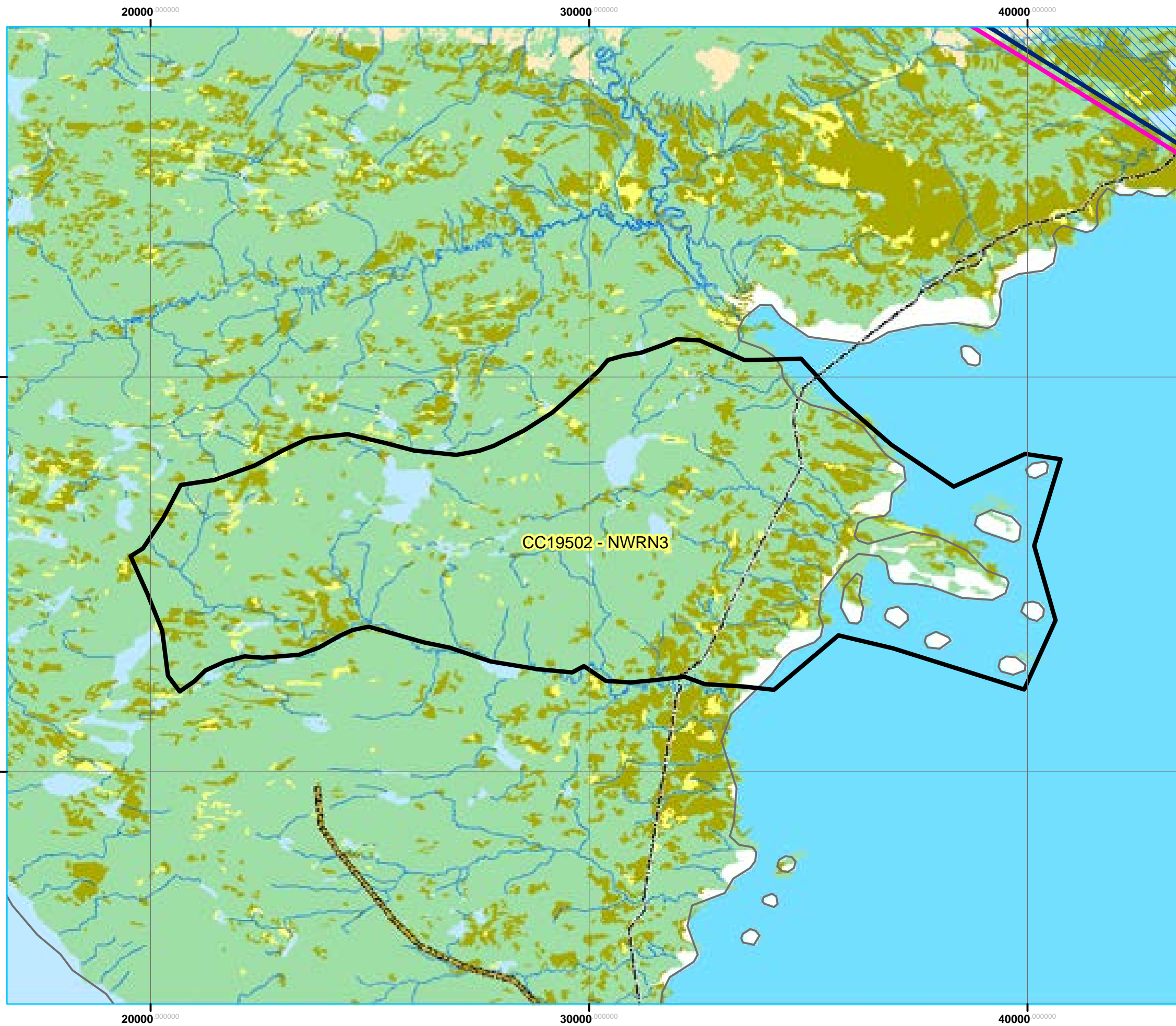
-  FYOP Operating Area
-  Proposed Roads

Basemap Features

-  Public Road
-  Winter Trails
-  Stream
-  Water Body
-  Productive Forest
-  Bog
-  Scrub
-  Other Non-forest

Restrictions

-  Schedule 12e
-  LIL
-  LISA
-  Protected Water Supply
-  Protected Parks
-  No Cut Zone



**Five Year Operating Plan: 2023 - 2027
Domestic Harvest
Plan Map**



**ZONE: Labrador
FMD: 19**

**Operating Area No.: CC19503
Name: GLN2**

For block information and statistics,
refer to Cover Page.

DRAFT







Plan Features

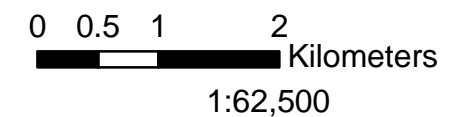
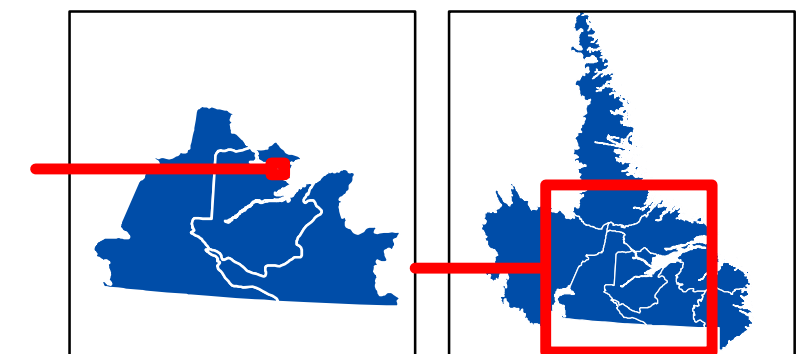
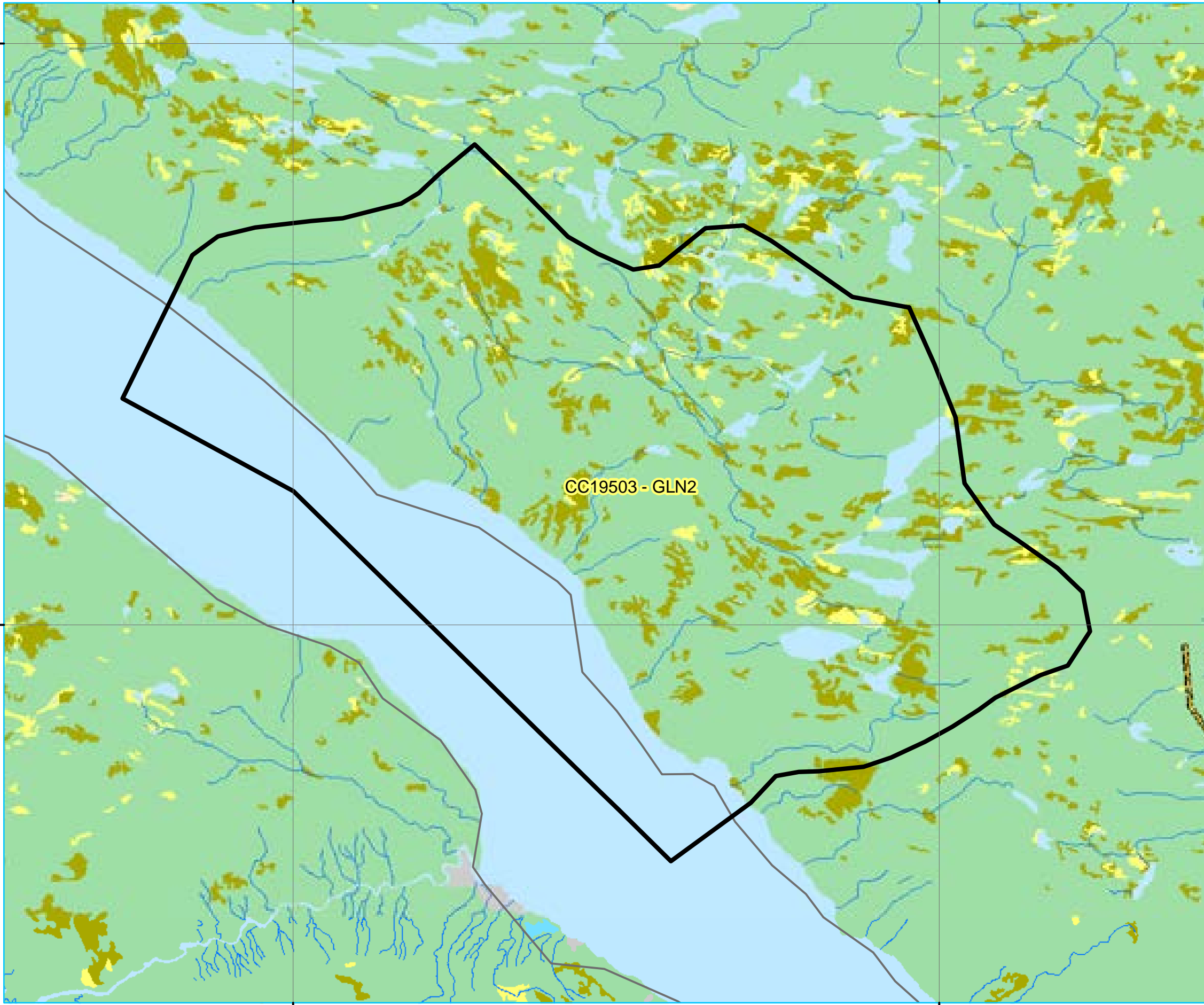
-  FYOP Operating Area
-  Proposed Roads

Basemap Features

-  Public Road
-  Winter Trails
-  Stream
-  Water Body
-  Productive Forest
-  Bog
-  Scrub
-  Other Non-forest

Restrictions

-  Schedule 12e
-  LIL
-  LISA
-  Protected Water Supply
-  Protected Parks
-  No Cut Zone



**Five Year Operating Plan: 2023 - 2027
Domestic Harvest
Plan Map**



**ZONE: Labrador
FMD: 19**

**Operating Area No.: CC19504
Name: GLS2**

For block information and statistics,
refer to Cover Page.

DRAFT

Plan Features

-  FYOP Operating Area
-  Proposed Roads

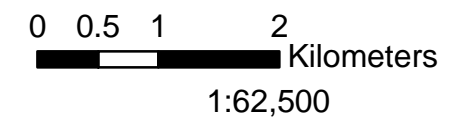
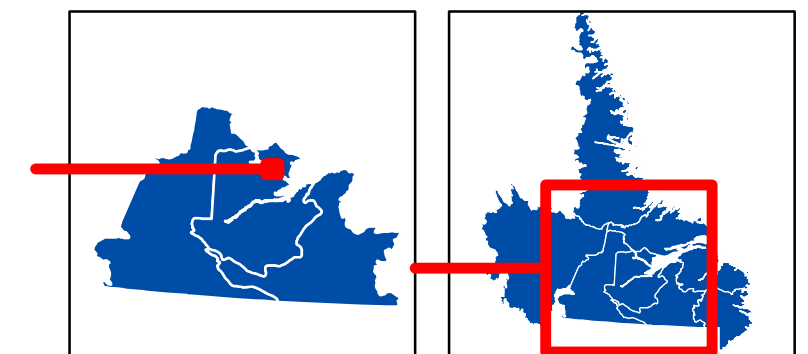
Basemap Features

-  Public Road
-  Winter Trails
-  Stream
-  Water Body
-  Productive Forest
-  Bog
-  Scrub
-  Other Non-forest

Restrictions

-  Schedule 12e
-  LIL
-  LISA
-  Protected Water Supply
-  Protected Parks
-  No Cut Zone

CC19504 - GLS2

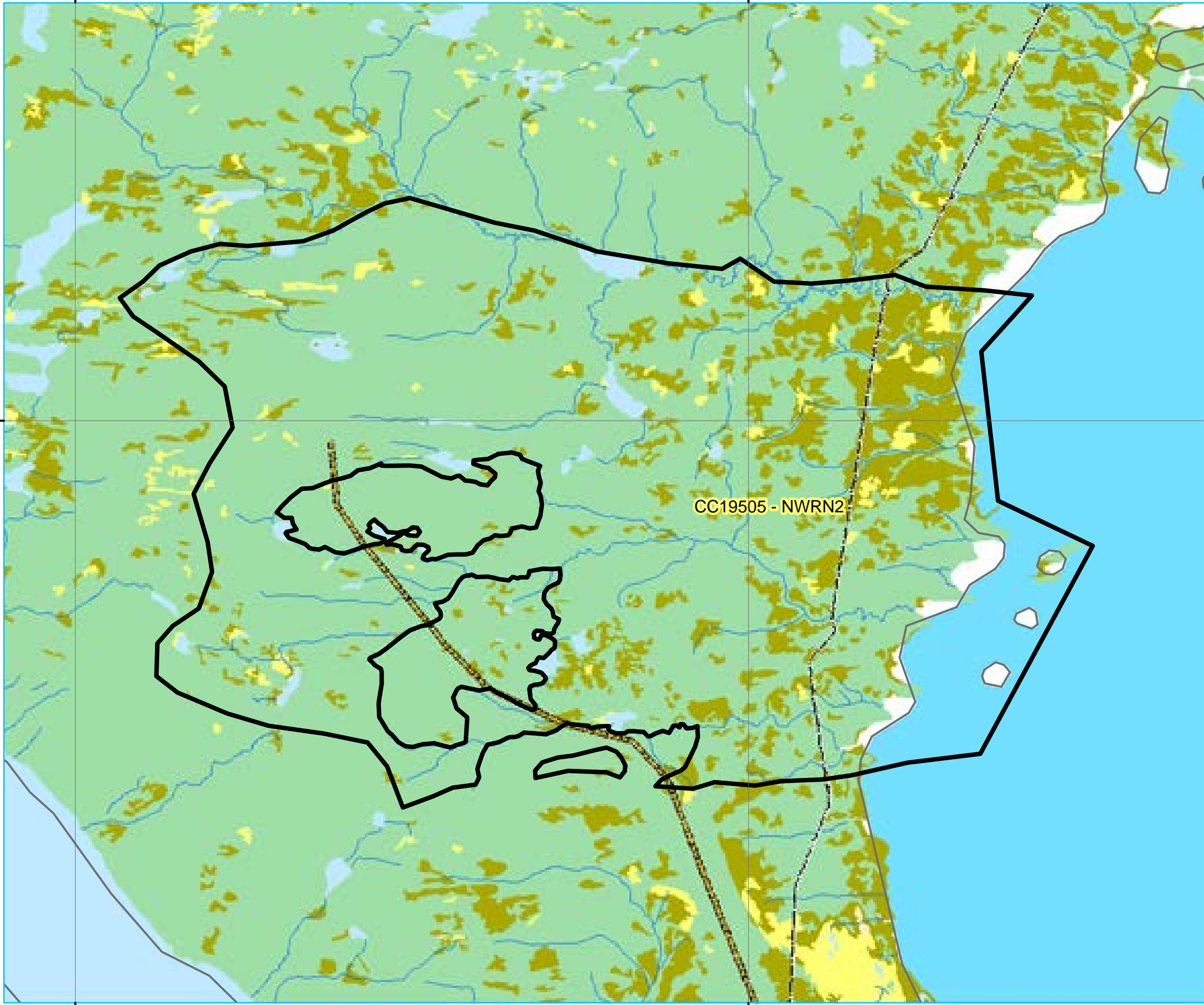


1:62,500



20000 000000

30000 000000



**Five Year Operating Plan: 2023 - 2027
Domestic Harvest
Plan Map**

**ZONE: Labrador
FMD: 19**

**Operating Area No.: CC19505
Name: NWRN2**

**For block information and statistics,
refer to Cover Page.**

DRAFT

Plan Features

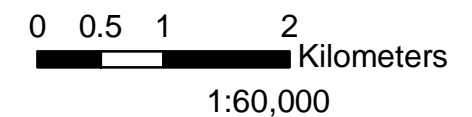
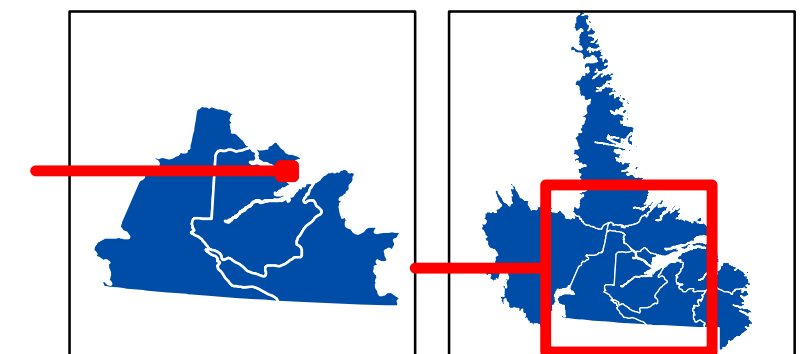
- FYOP Operating Area
- Proposed Roads

Basemap Features

- Public Road
- Winter Trails
- Stream
- Water Body
- Productive Forest
- Bog
- Scrub
- Other Non-forest

Restrictions

- Schedule 12e
- LIL
- LISA
- Protected Water Supply
- Protected Parks
- No Cut Zone



20000 000000

30000 000000

5956000 000000

5956000 000000

**Five Year Operating Plan: 2023 - 2027
Domestic Harvest
Plan Map**



**ZONE: Labrador
FMD: 19**

**Operating Area No.: CC19506
Name: GLS4**

For block information and statistics,
refer to Cover Page.

DRAFT

Plan Features

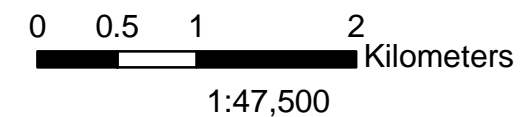
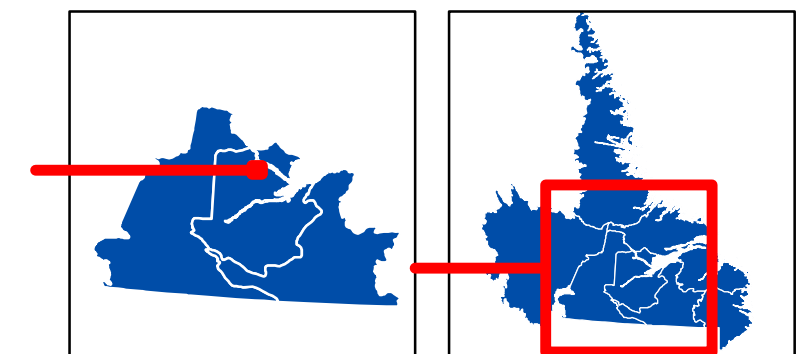
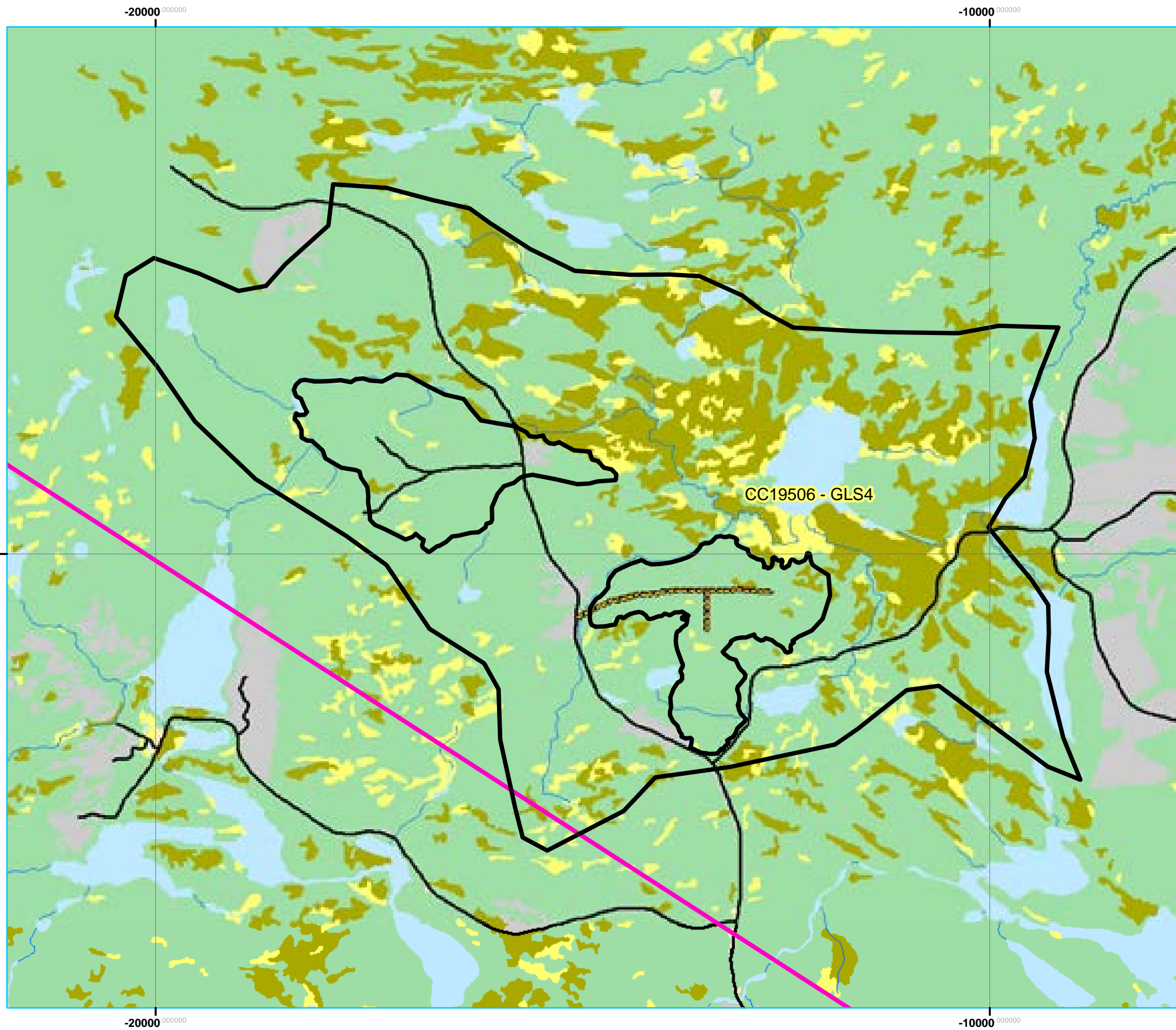
-  FYOP Operating Area
-  Proposed Roads

Basemap Features

-  Public Road
-  Winter Trails
-  Stream
-  Water Body
-  Productive Forest
-  Bog
-  Scrub
-  Other Non-forest

Restrictions

-  Schedule 12e
-  LIL
-  LISA
-  Protected Water Supply
-  Protected Parks
-  No Cut Zone



**Five Year Operating Plan: 2023 - 2027
Domestic Harvest
Plan Map**



ZONE: Labrador
FMD: 19

Operating Area No.: CC19507
Name: CCR9

For block information and statistics,
refer to Cover Page.

DRAFT



Plan Features

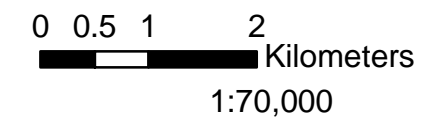
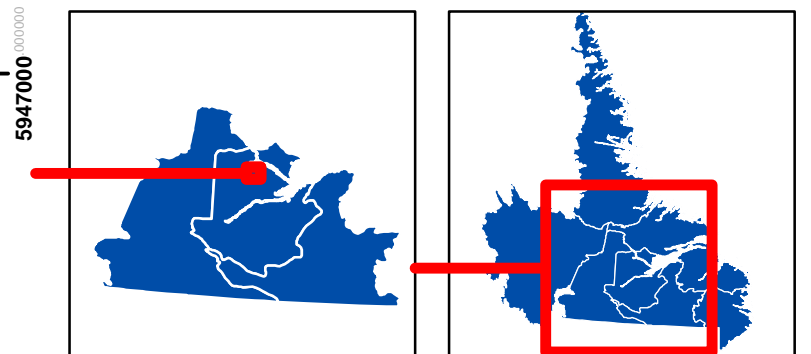
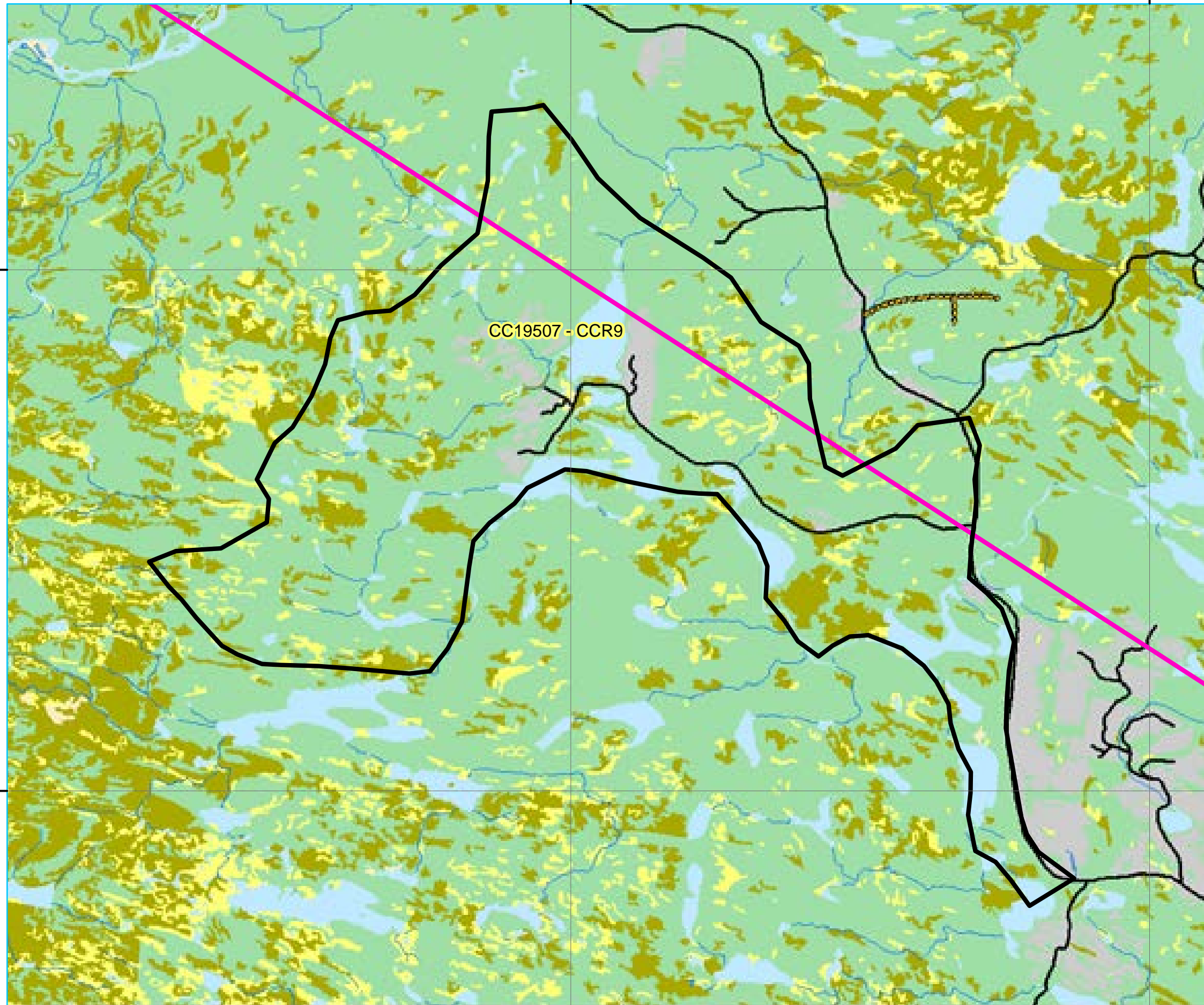
-  FYOP Operating Area
-  Proposed Roads

Basemap Features

-  Public Road
-  Winter Trails
-  Stream
-  Water Body
-  Productive Forest
-  Bog
-  Scrub
-  Other Non-forest

Restrictions

-  Schedule 12e
-  LIL
-  LISA
-  Protected Water Supply
-  Protected Parks
-  No Cut Zone



**Five Year Operating Plan: 2023 - 2027
Domestic Harvest
Plan Map**



**ZONE: Labrador
FMD: 19**

**Operating Area No.: CC19508
Name: GLN1**

For block information and statistics,
refer to Cover Page.

DRAFT







Plan Features


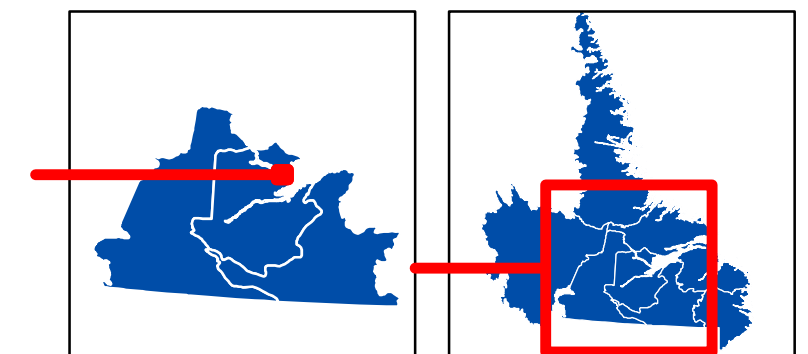
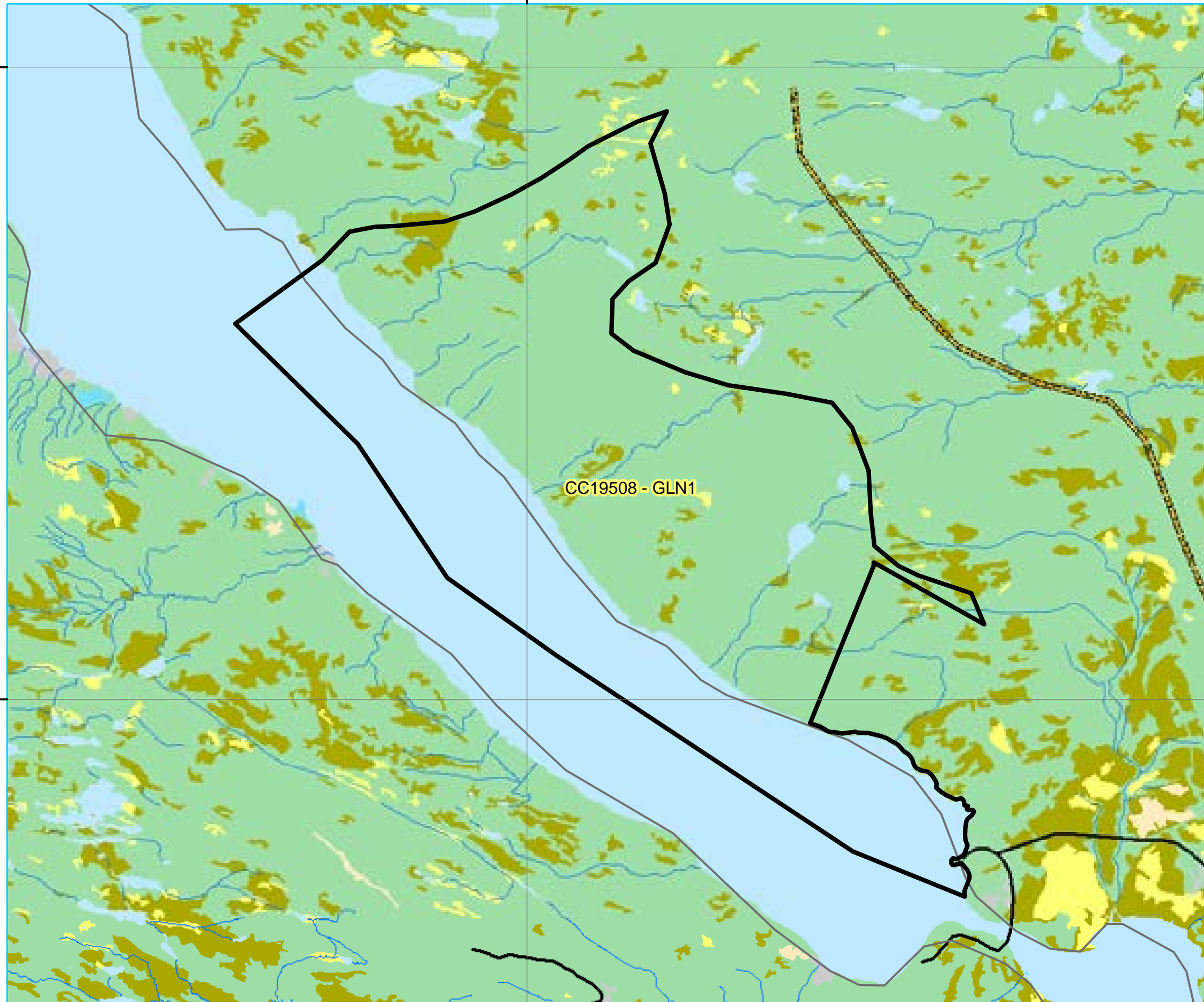
-  FYOP Operating Area
-  Proposed Roads

Basemap Features

-  Public Road
-  Winter Trails
-  Stream
-  Water Body
-  Productive Forest
-  Bog
-  Scrub
-  Other Non-forest

Restrictions

-  Schedule 12e
-  LIL
-  LISA
-  Protected Water Supply
-  Protected Parks
-  No Cut Zone



1:57,500



**Five Year Operating Plan: 2023 - 2027
Domestic Harvest
Plan Map**



ZONE: Labrador
FMD: 19

Operating Area No.: CC19509
Name: CCR2

For block information and statistics,
refer to Cover Page.

DRAFT







Plan Features

-  FYOP Operating Area
-  Proposed Roads

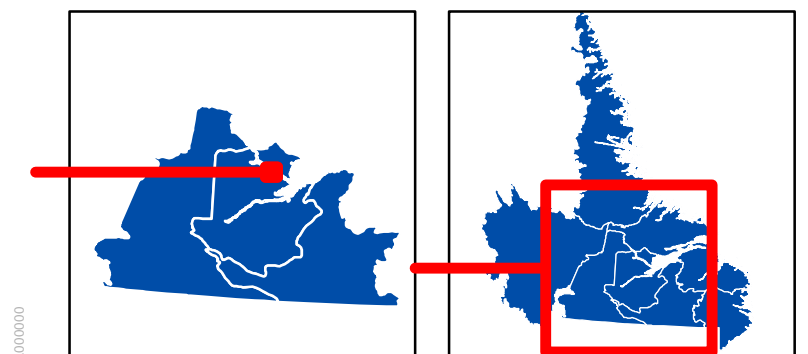
Basemap Features

-  Public Road
-  Winter Trails
-  Stream
-  Water Body
-  Productive Forest
-  Bog
-  Scrub
-  Other Non-forest

Restrictions

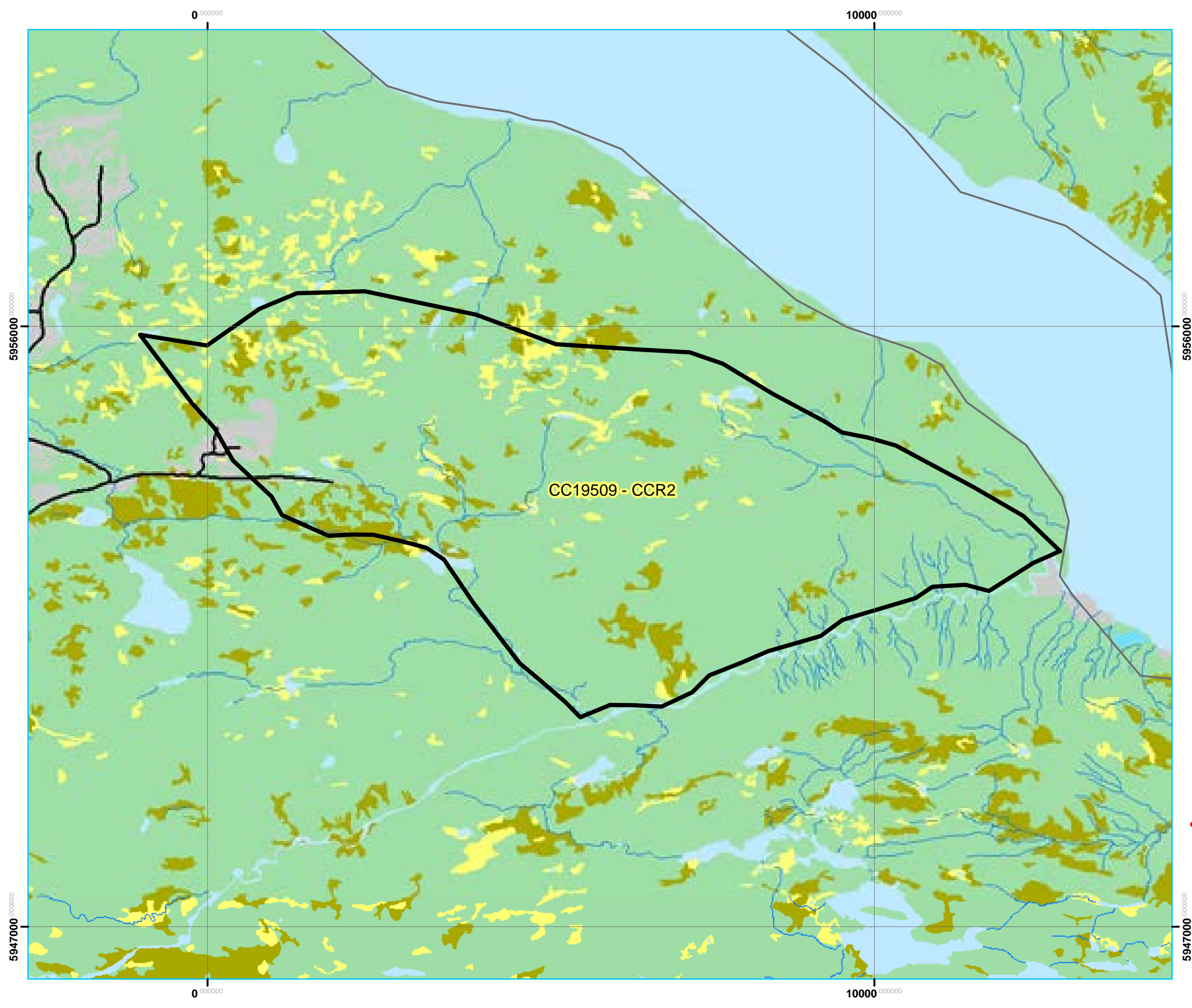
-  Schedule 12e
-  LIL
-  LISA
-  Protected Water Supply
-  Protected Parks
-  No Cut Zone

CC19509 - CCR2



0 0.5 1 2
Kilometers

1:57,500





Five Year Operating Plan: 2023 - 2027 Domestic Harvest Plan Map

ZONE: Labrador
FMD: 19

Operating Area No.: CC19510
Name: BR3

For block information and statistics,
refer to Cover Page.

DRAFT

Plan Features

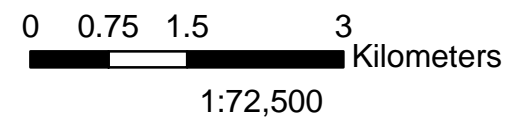
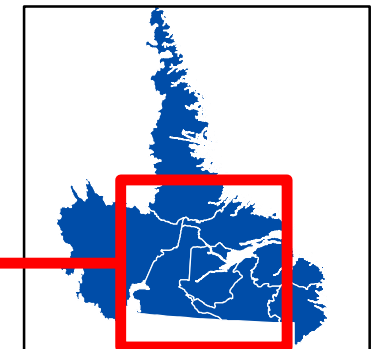
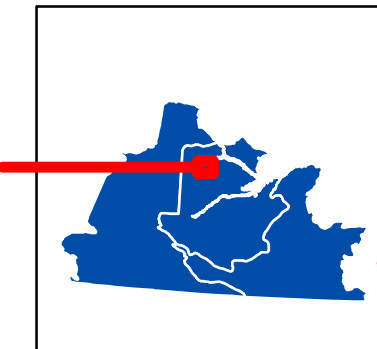
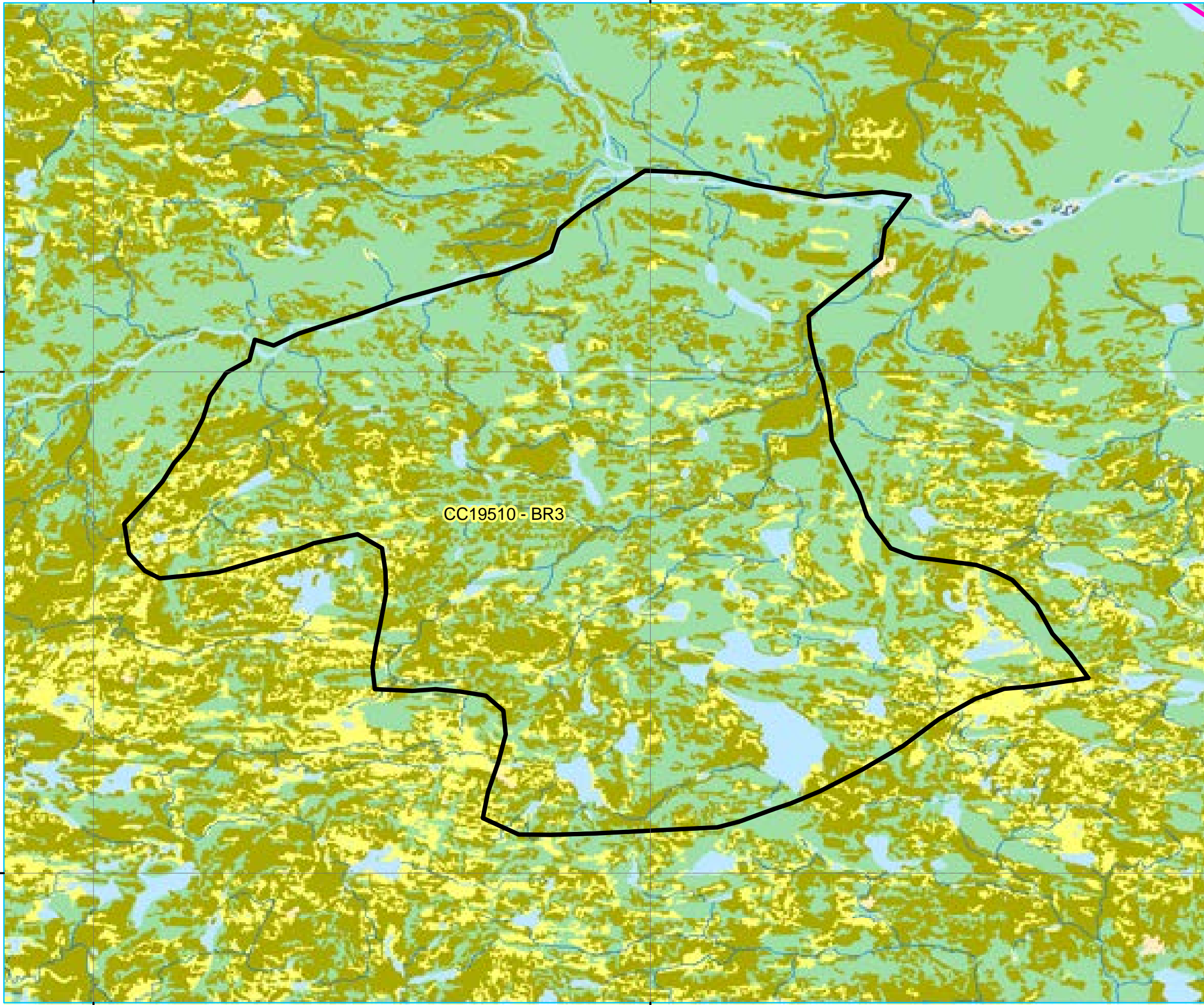
- FYOP Operating Area
- Proposed Roads

Basemap Features

- Public Road
- Winter Trails
- Stream
- Water Body
- Productive Forest
- Bog
- Scrub
- Other Non-forest

Restrictions

- Schedule 12e
- LIL
- LISA
- Protected Water Supply
- Protected Parks
- No Cut Zone



**Five Year Operating Plan: 2023 - 2027
Domestic Harvest
Plan Map**



**ZONE: Labrador
FMD: 19**

**Operating Area No.: CC19511
Name: CCR5**

For block information and statistics,
refer to Cover Page.

DRAFT







Plan Features

-  FYOP Operating Area
-  Proposed Roads


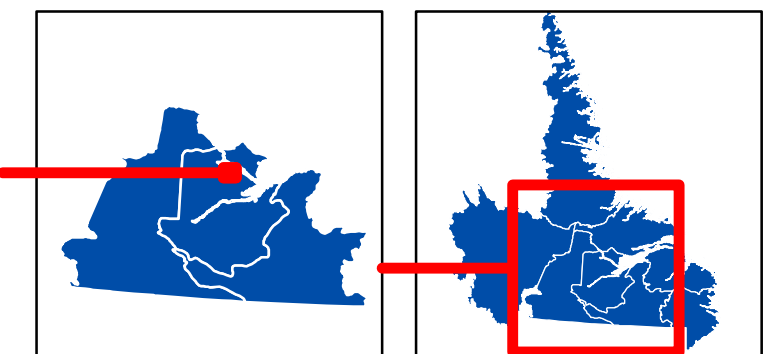
Basemap Features

-  Public Road
-  Winter Trails
-  Stream
-  Water Body
-  Productive Forest
-  Bog
-  Scrub
-  Other Non-forest

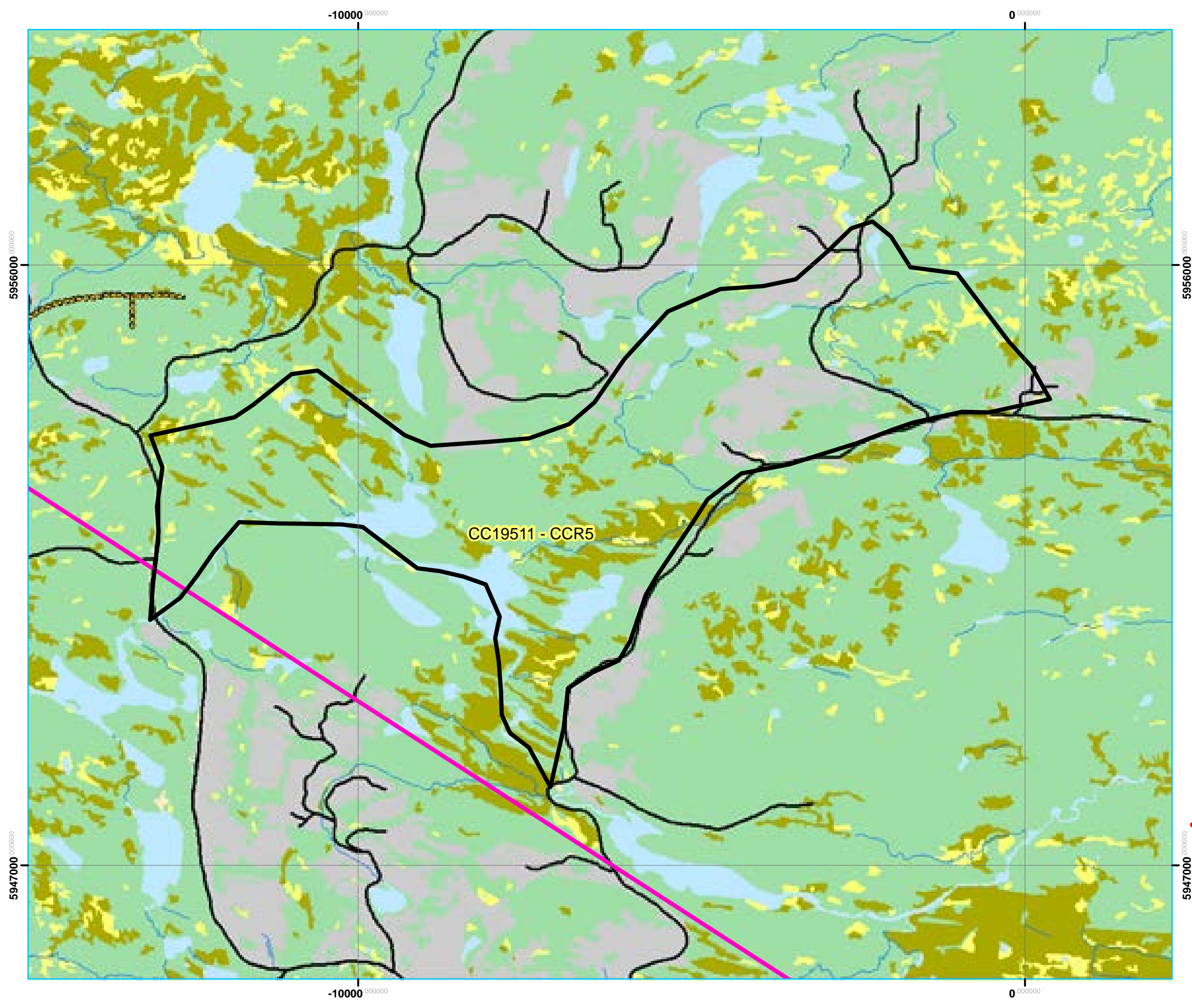
Restrictions

-  Schedule 12e
-  LIL
-  LISA
-  Protected Water Supply
-  Protected Parks
-  No Cut Zone

CC19511 - CCR5



1:57,500



**Five Year Operating Plan: 2023 - 2027
Domestic Harvest
Plan Map**



ZONE: Labrador
FMD: 19

Operating Area No.: CC19512
Name: NWRS1

For block information and statistics,
refer to Cover Page.

DRAFT







Plan Features

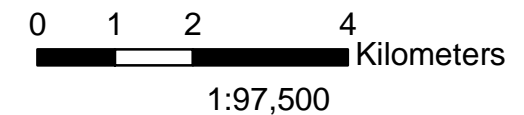
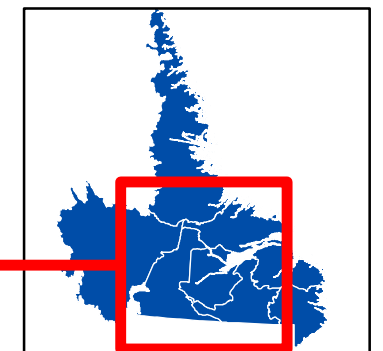
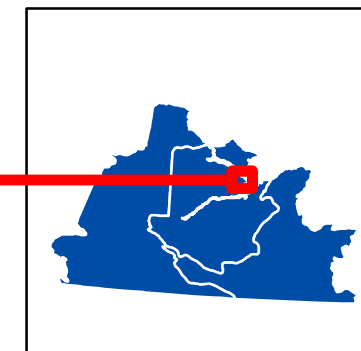
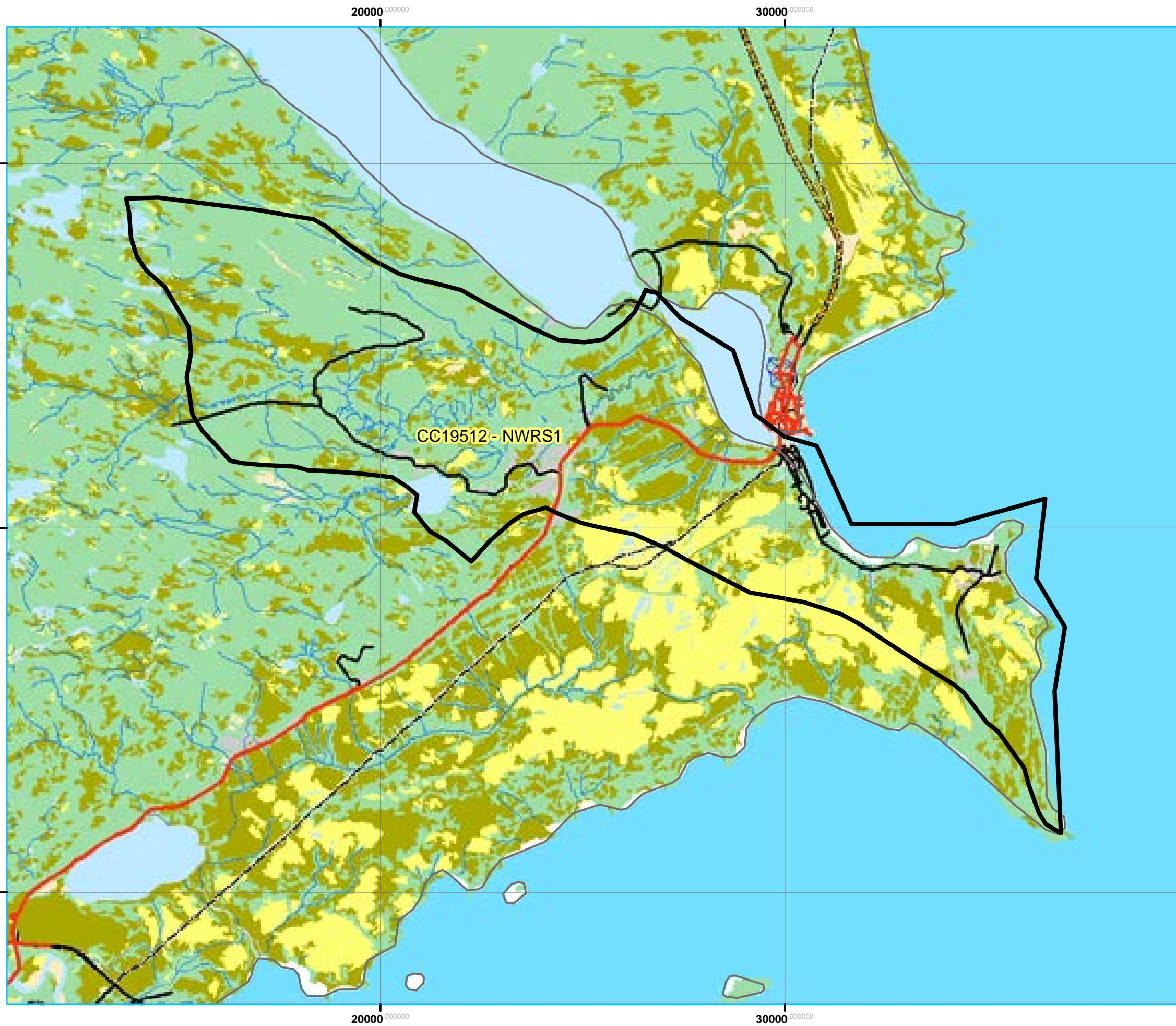
-  FYOP Operating Area
-  Proposed Roads

Basemap Features

-  Public Road
-  Winter Trails
-  Stream
-  Water Body
-  Productive Forest
-  Bog
-  Scrub
-  Other Non-forest

Restrictions

-  Schedule 12e
-  LIL
-  LISA
-  Protected Water Supply
-  Protected Parks
-  No Cut Zone



1:97,500



**Five Year Operating Plan: 2023 - 2027
Domestic Harvest
Plan Map**



**ZONE: Labrador
FMD: 19**

**Operating Area No.: CC19513
Name: GLS1**

For block information and statistics,
refer to Cover Page.

DRAFT







Plan Features

-  FYOP Operating Area
-  Proposed Roads

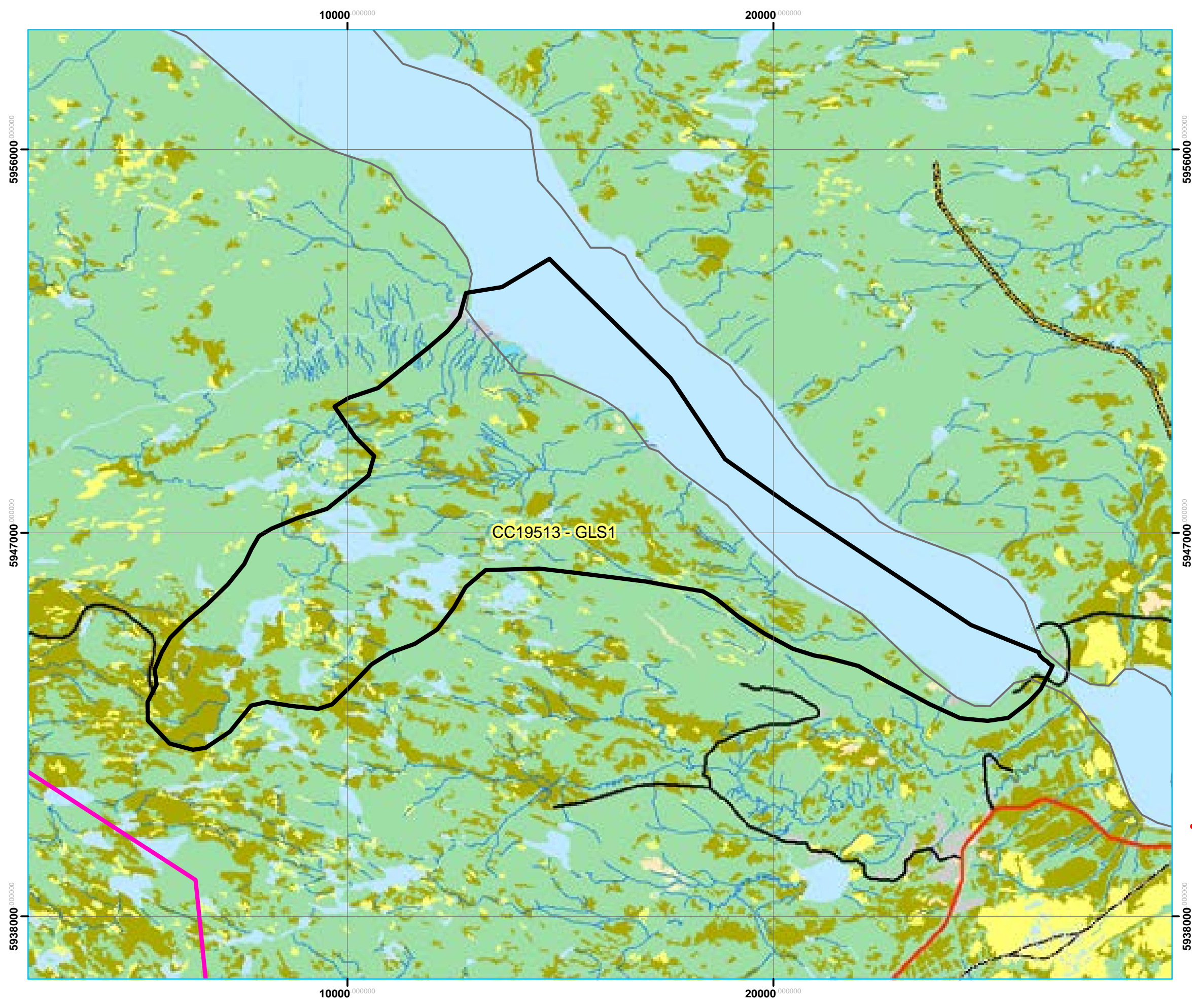

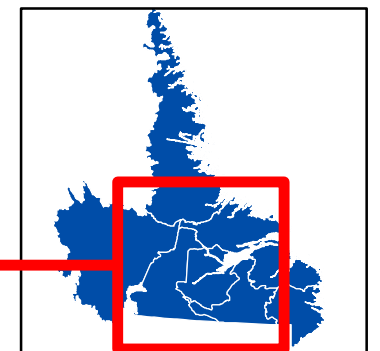
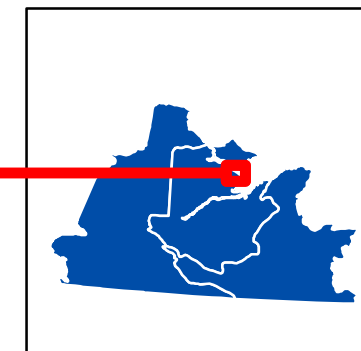
Basemap Features

-  Public Road
-  Winter Trails
-  Stream
-  Water Body
-  Productive Forest
-  Bog
-  Scrub
-  Other Non-forest

Restrictions

-  Schedule 12e
-  LIL
-  LISA
-  Protected Water Supply
-  Protected Parks
-  No Cut Zone

CC19513 - GLS1



**Five Year Operating Plan: 2023 - 2027
Domestic Harvest
Plan Map**



ZONE: Labrador
FMD: 19

Operating Area No.: CC19514
Name: CCR4

For block information and statistics,
refer to Cover Page.

DRAFT







Plan Features

-  FYOP Operating Area
-  Proposed Roads

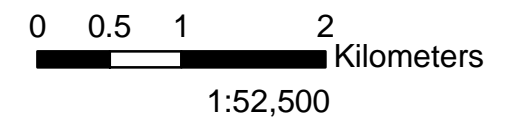
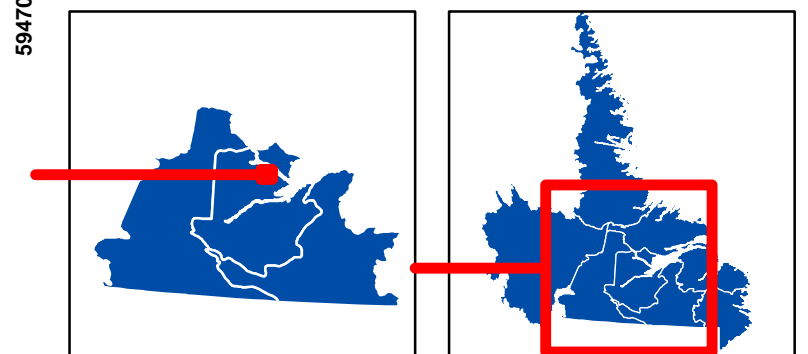
Basemap Features

-  Public Road
-  Winter Trails
-  Stream
-  Water Body
-  Productive Forest
-  Bog
-  Scrub
-  Other Non-forest

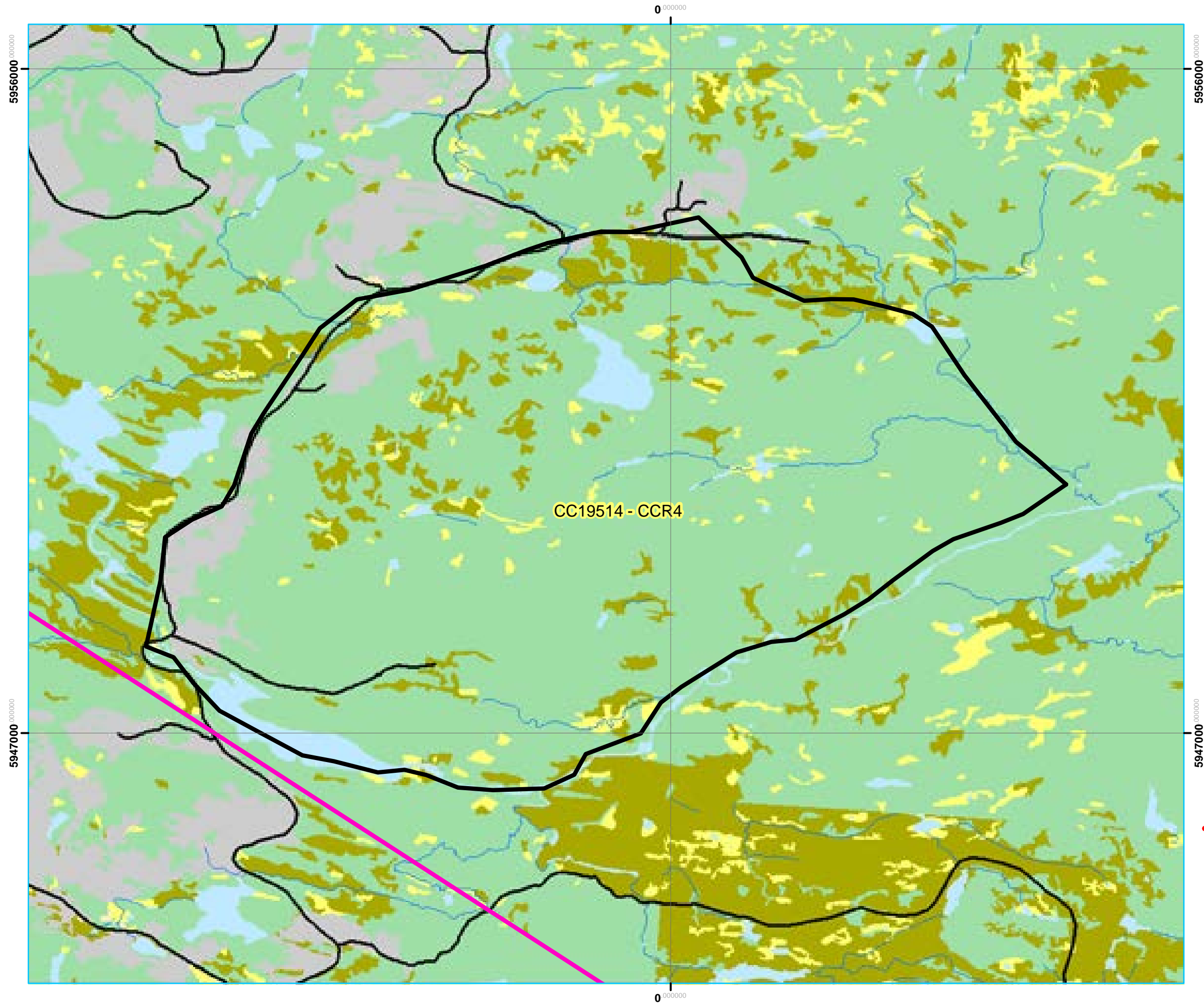
Restrictions

-  Schedule 12e
-  LIL
-  LISA
-  Protected Water Supply
-  Protected Parks
-  No Cut Zone

CC19514 - CCR4



1:52,500





**Five Year Operating Plan: 2023 - 2027
Domestic Harvest
Plan Map**

**ZONE: Labrador
FMD: 19**

**Operating Area No.: CC19515
Name: NWRN1**

**For block information and statistics,
refer to Cover Page.**

Plan Features


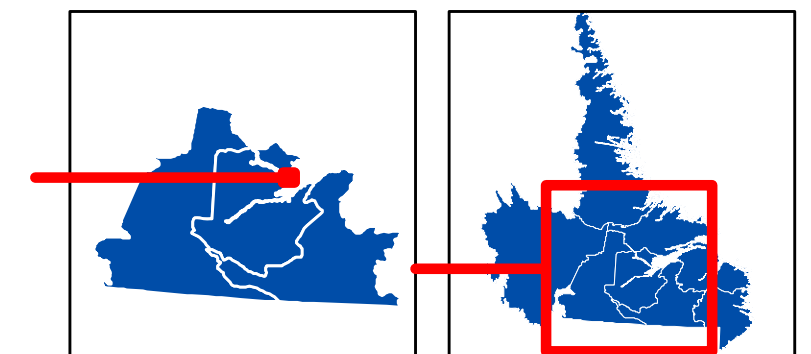
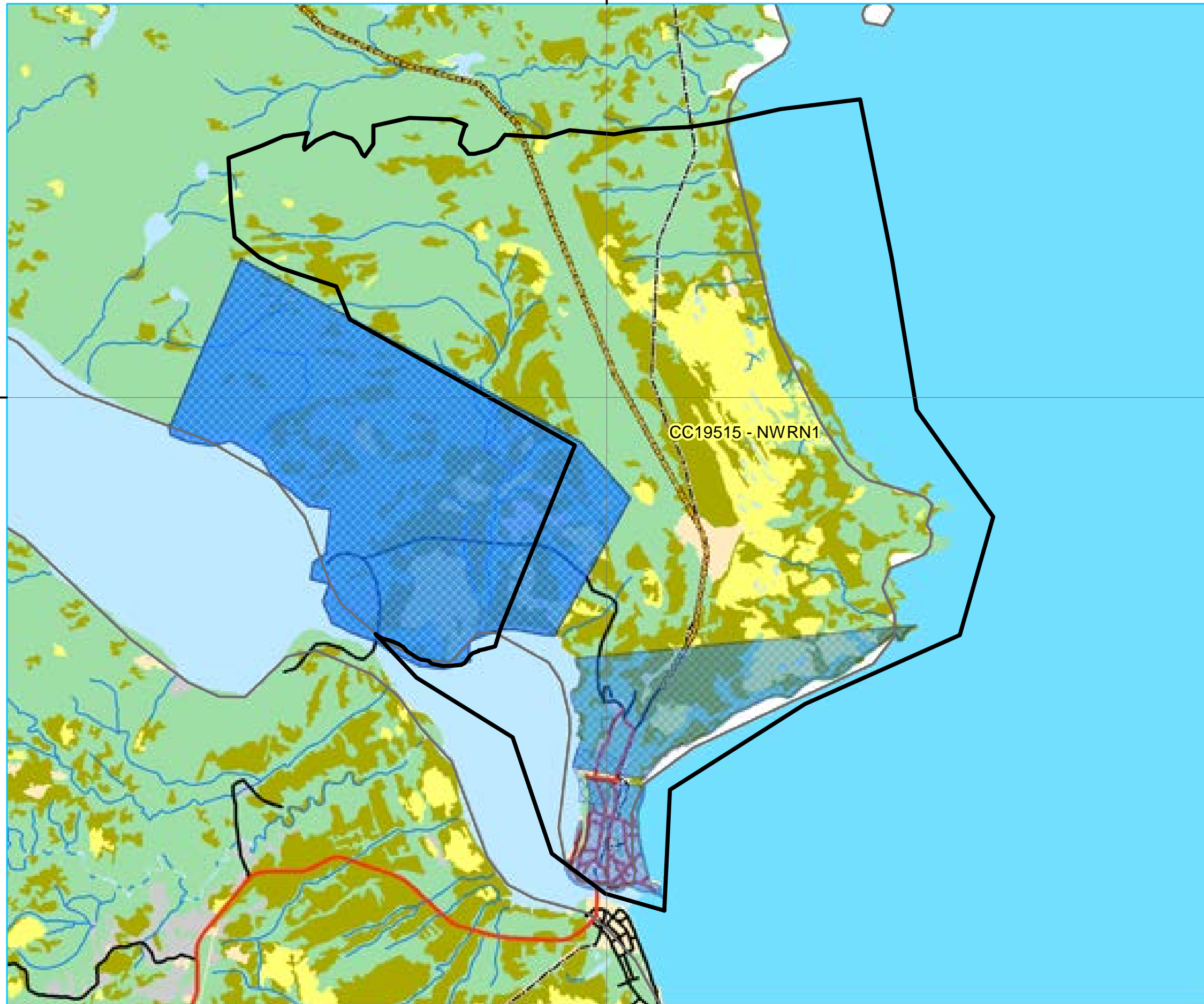
-  FYOP Operating Area
-  Proposed Roads

Basemap Features

-  Public Road
-  Winter Trails
-  Stream
-  Water Body
-  Productive Forest
-  Bog
-  Scrub
-  Other Non-forest

Restrictions

-  Schedule 12e
-  LIL
-  LISA
-  Protected Water Supply
-  Protected Parks
-  No Cut Zone



Five Year Operating Plan: 2023 - 2027
Domestic Harvest
Plan Map



ZONE: Labrador
FMD: 19

Operating Area No.: CC19516
Name: CCR1

For block information and statistics,
refer to Cover Page.

DRAFT







Plan Features

-  FYOP Operating Area
-  Proposed Roads

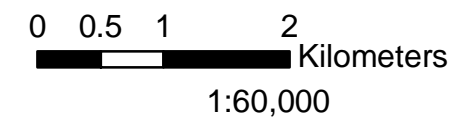
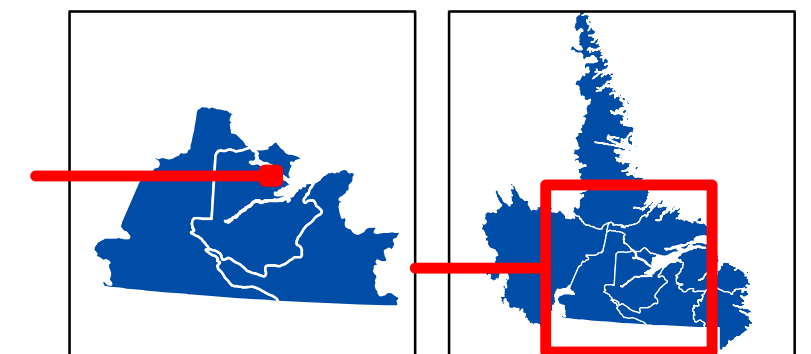
Basemap Features

-  Public Road
-  Winter Trails
-  Stream
-  Water Body
-  Productive Forest
-  Bog
-  Scrub
-  Other Non-forest

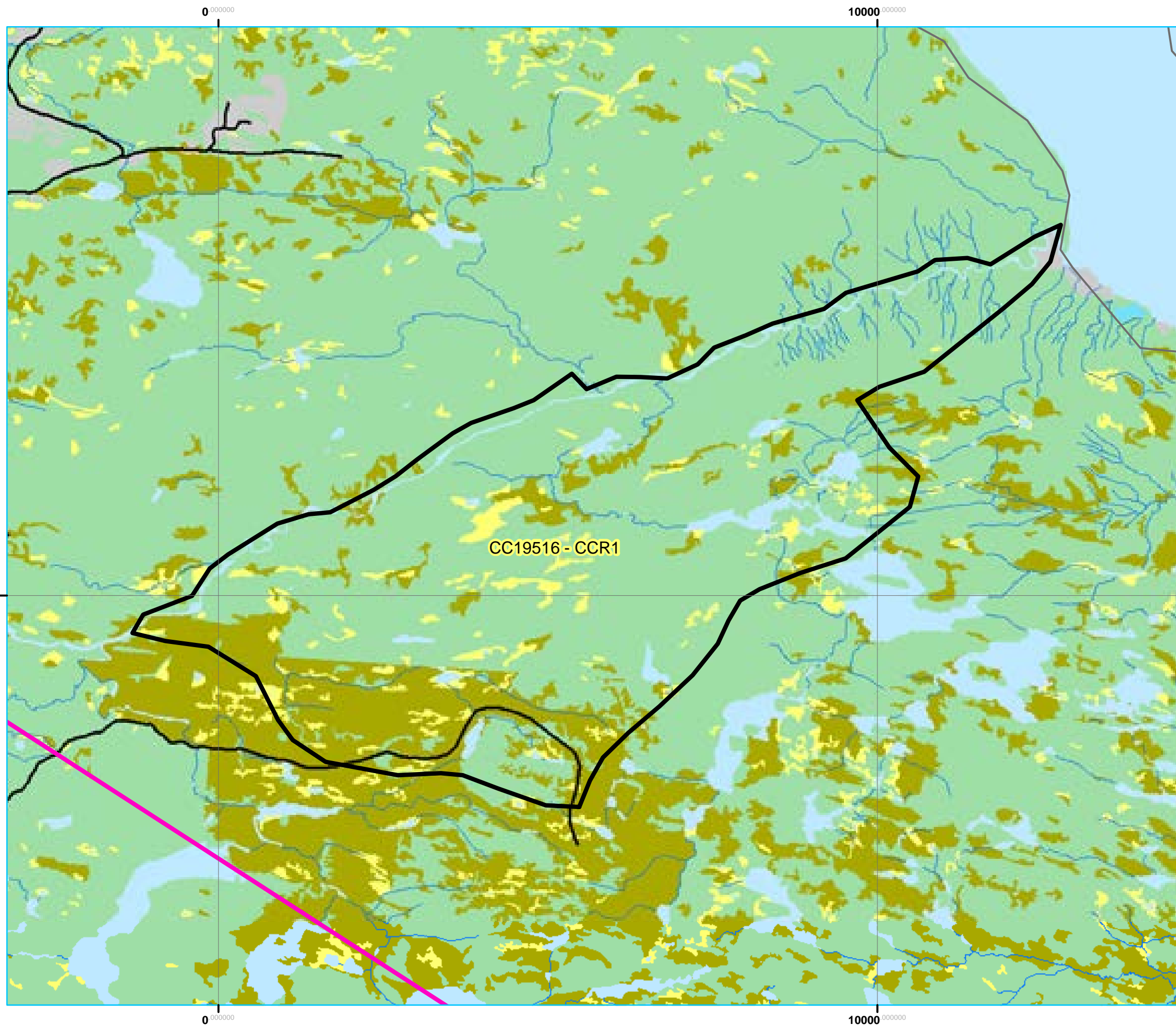
Restrictions

-  Schedule 12e
-  LIL
-  LISA
-  Protected Water Supply
-  Protected Parks
-  No Cut Zone

CC19516 - CCR1



1:60,000



**Five Year Operating Plan: 2023 - 2027
Domestic Harvest
Plan Map**



ZONE: Labrador
FMD: 19

Operating Area No.: CC19517
Name: CCR6

For block information and statistics,
refer to Cover Page.

DRAFT

Plan Features


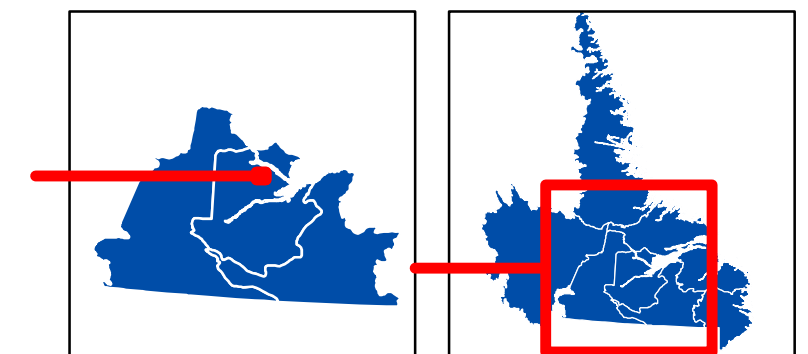
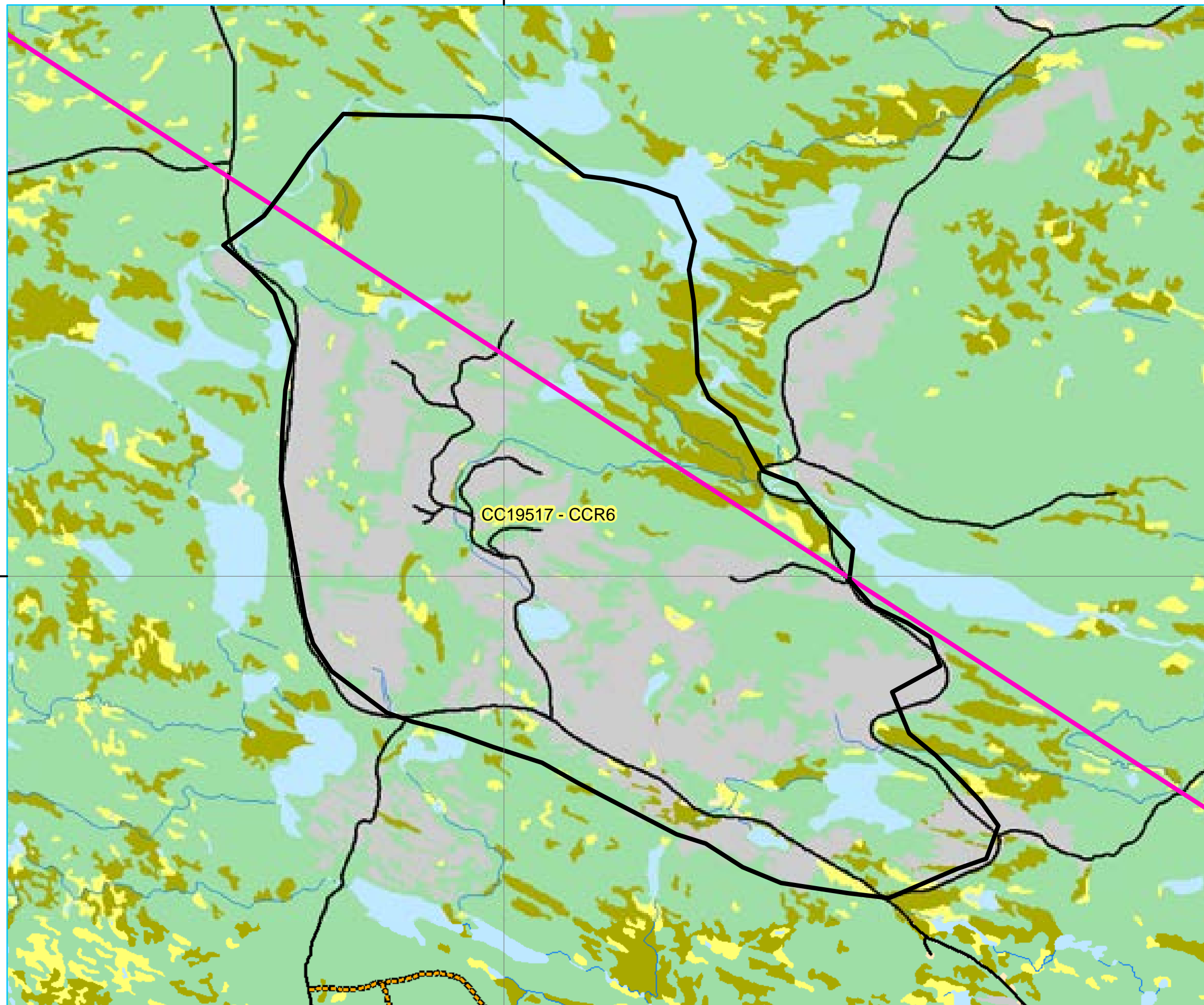
-  FYOP Operating Area
-  Proposed Roads

Basemap Features

-  Public Road
-  Winter Trails
-  Stream
-  Water Body
-  Productive Forest
-  Bog
-  Scrub
-  Other Non-forest

Restrictions

-  Schedule 12e
-  LIL
-  LISA
-  Protected Water Supply
-  Protected Parks
-  No Cut Zone



Five Year Operating Plan: 2023 - 2027
Domestic Harvest
Plan Map



ZONE: Labrador
FMD: 19

Operating Area No.: CC19518
Name: CCR8

For block information and statistics,
refer to Cover Page.

DRAFT







Plan Features


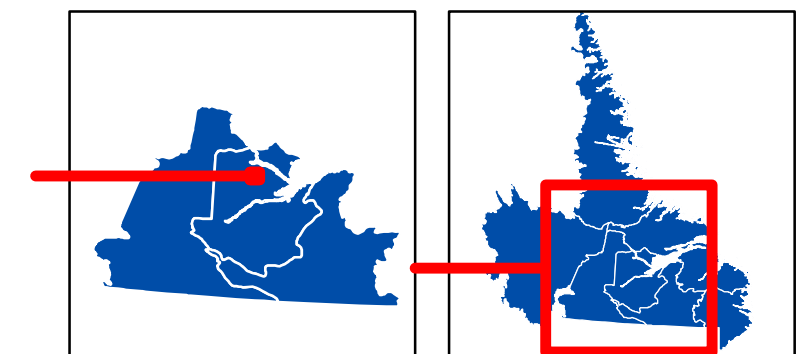
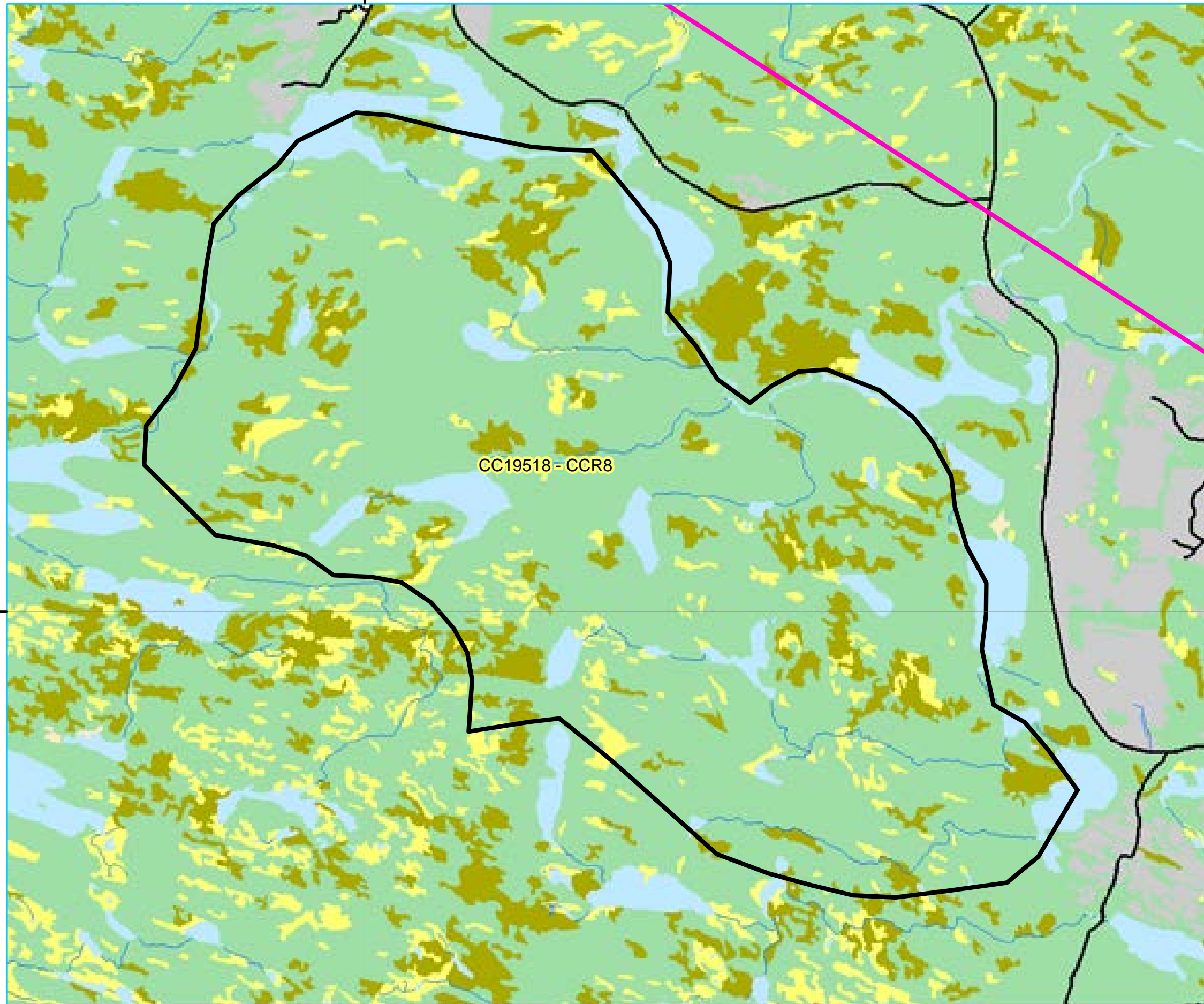
-  FYOP Operating Area
-  Proposed Roads

Basemap Features

-  Public Road
-  Winter Trails
-  Stream
-  Water Body
-  Productive Forest
-  Bog
-  Scrub
-  Other Non-forest

Restrictions

-  Schedule 12e
-  LIL
-  LISA
-  Protected Water Supply
-  Protected Parks
-  No Cut Zone



**Five Year Operating Plan: 2023 - 2027
Domestic Harvest
Plan Map**



**ZONE: Labrador
FMD: 19**

**Operating Area No.: CC19519
Name: NWRS2**

For block information and statistics,
refer to Cover Page.

DRAFT

Plan Features

-  FYOP Operating Area
-  Proposed Roads

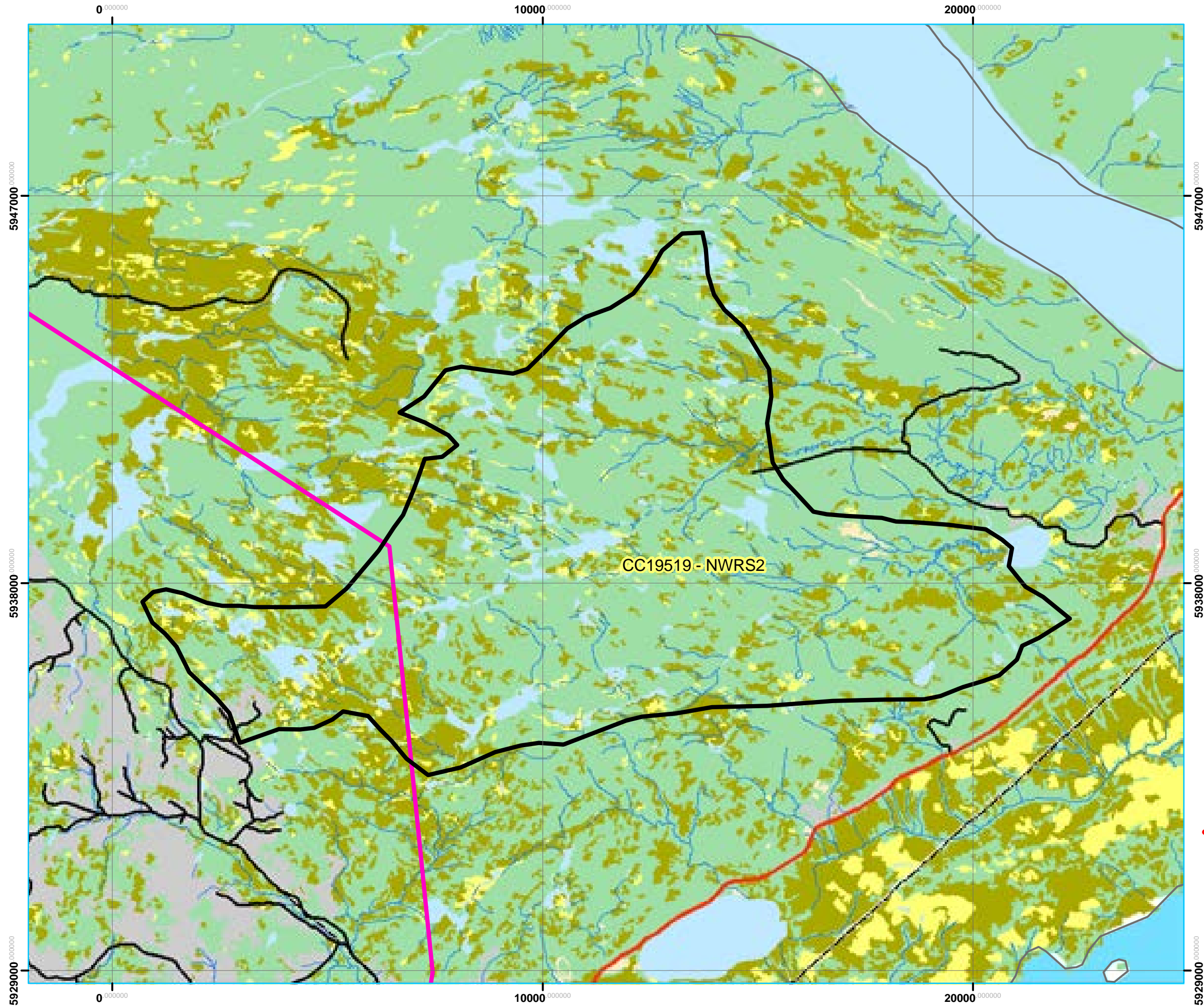

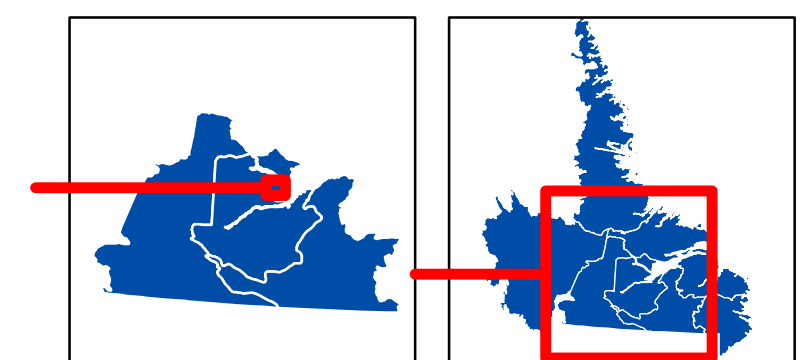
Basemap Features

-  Public Road
-  Winter Trails
-  Stream
-  Water Body
-  Productive Forest
-  Bog
-  Scrub
-  Other Non-forest

Restrictions

-  Schedule 12e
-  LIL
-  LISA
-  Protected Water Supply
-  Protected Parks
-  No Cut Zone

CC19519 - NWRS2



**Five Year Operating Plan: 2023 - 2027
Domestic Harvest
Plan Map**

ZONE: Labrador
FMD: 19

Operating Area No.: CC19520
Name: CCR3

For block information and statistics,
refer to Cover Page.

DRAFT

Plan Features

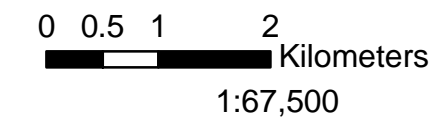
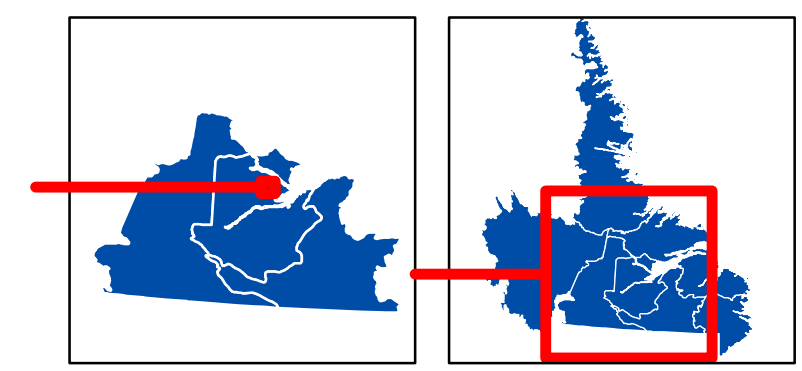
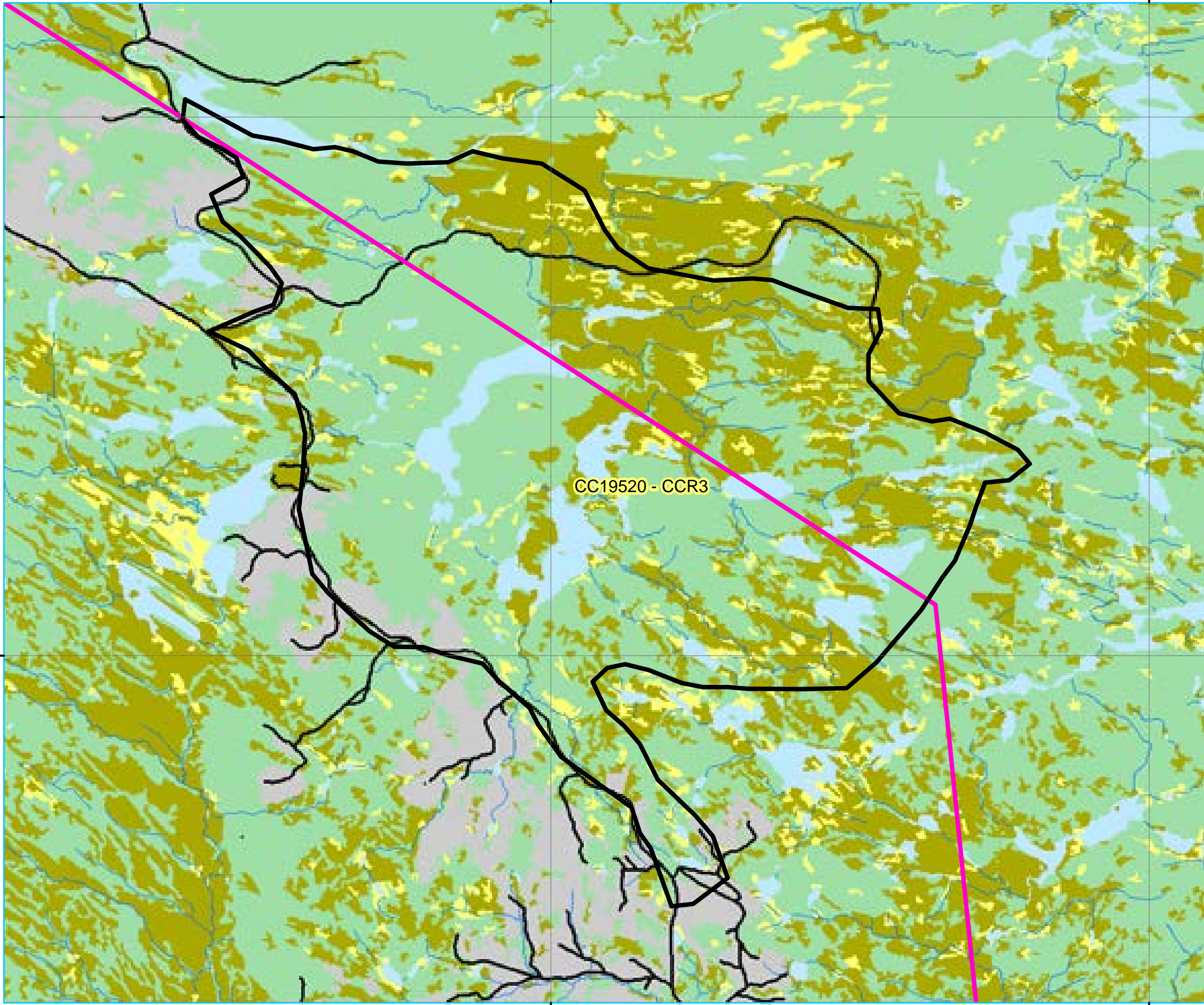
- FYOP Operating Area
- Proposed Roads

Basemap Features

- Public Road
- Winter Trails
- Stream
- Water Body
- Productive Forest
- Bog
- Scrub
- Other Non-forest

Restrictions

- Schedule 12e
- LIL
- LISA
- Protected Water Supply
- Protected Parks
- No Cut Zone



**Five Year Operating Plan: 2023 - 2027
Domestic Harvest
Plan Map**



**ZONE: Labrador
FMD: 19**

**Operating Area No.: CC19521
Name: KMR1**

For block information and statistics,
refer to Cover Page.

DRAFT







Plan Features

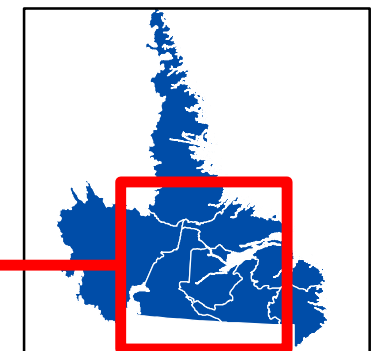
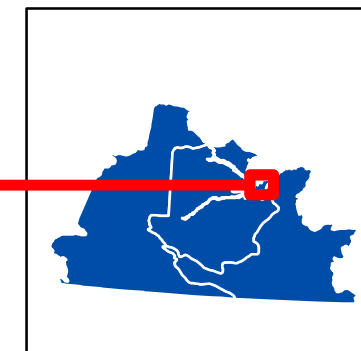
-  FYOP Operating Area
-  Proposed Roads

Basemap Features

-  Public Road
-  Winter Trails
-  Stream
-  Water Body
-  Productive Forest
-  Bog
-  Scrub
-  Other Non-forest

Restrictions

-  Schedule 12e
-  LIL
-  LISA
-  Protected Water Supply
-  Protected Parks
-  No Cut Zone



0 1 2 4 Kilometers

1:112,500



CC19521 - KMR1

40000 000000

50000 000000

60000 000000

5938000 000000

5938000 000000

5929000 000000

5929000 000000

5920000 000000

5920000 000000

40000 000000

50000 000000

60000 000000

**Five Year Operating Plan: 2023 - 2027
Domestic Harvest
Plan Map**



**ZONE: Labrador
FMD: 19**

**Operating Area No.: CC19522
Name: CCR7**

For block information and statistics,
refer to Cover Page.

DRAFT

Plan Features

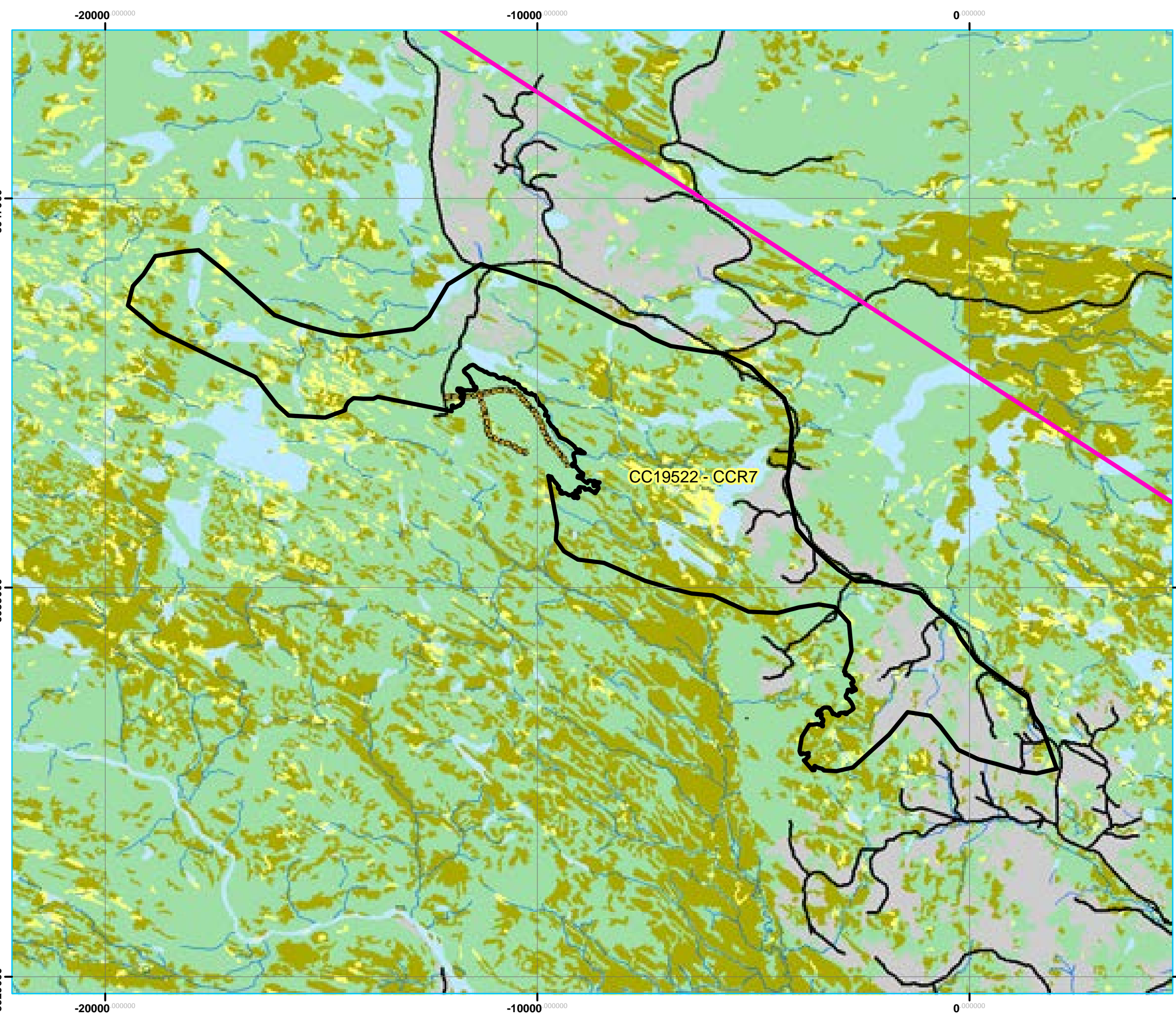

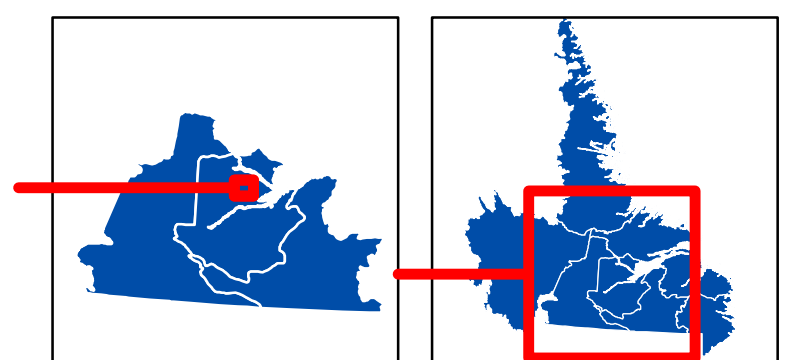
-  FYOP Operating Area
-  Proposed Roads

Basemap Features

-  Public Road
-  Winter Trails
-  Stream
-  Water Body
-  Productive Forest
-  Bog
-  Scrub
-  Other Non-forest

Restrictions

-  Schedule 12e
-  LIL
-  LISA
-  Protected Water Supply
-  Protected Parks
-  No Cut Zone



**Five Year Operating Plan: 2023 - 2027
Domestic Harvest
Plan Map**



ZONE: Labrador
FMD: 19

Operating Area No.: CC19523
Name: GR4

For block information and statistics,
refer to Cover Page.

DRAFT

Plan Features

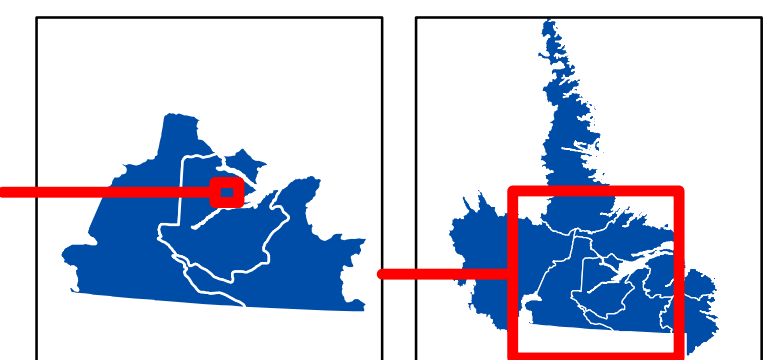
-  FYOP Operating Area
-  Proposed Roads

Basemap Features

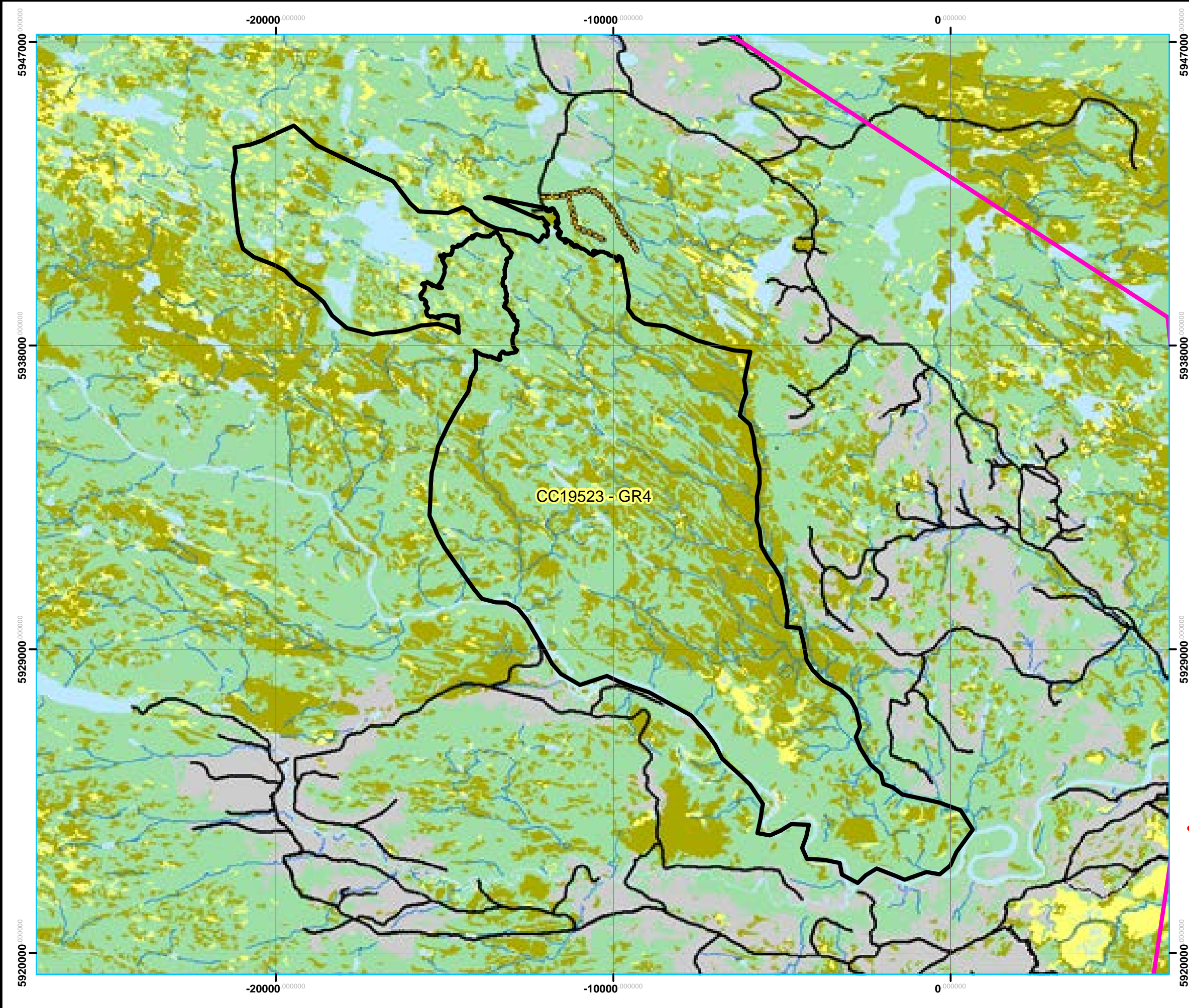
-  Public Road
-  Winter Trails
-  Stream
-  Water Body
-  Productive Forest
-  Bog
-  Scrub
-  Other Non-forest

Restrictions

-  Schedule 12e
-  LIL
-  LISA
-  Protected Water Supply
-  Protected Parks
-  No Cut Zone



1:112,500





**Five Year Operating Plan: 2023 - 2027
Domestic Harvest
Plan Map**

**ZONE: Labrador
FMD: 19**

**Operating Area No.: CC19524
Name: GB2**

For block information and statistics,
refer to Cover Page.

Plan Features

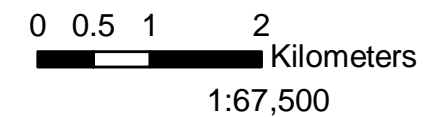
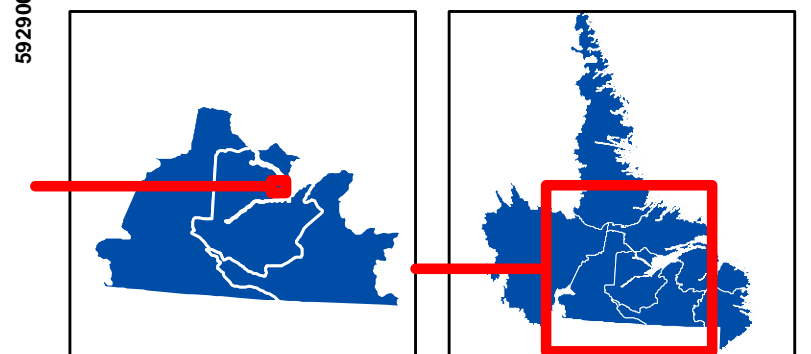
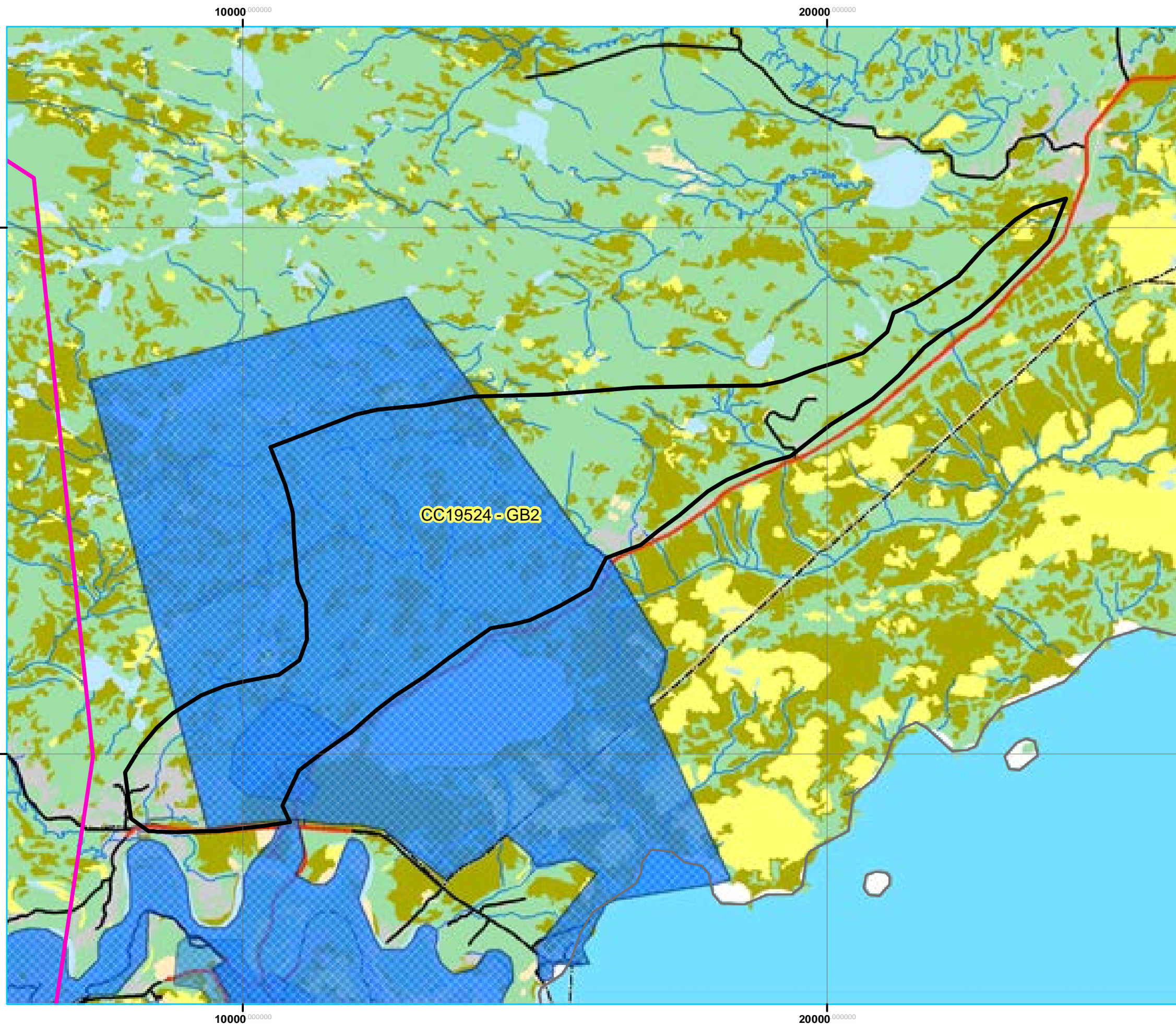
-  FYOP Operating Area
-  Proposed Roads

Basemap Features

-  Public Road
-  Winter Trails
-  Stream
-  Water Body
-  Productive Forest
-  Bog
-  Scrub
-  Other Non-forest

Restrictions

-  Schedule 12e
-  LIL
-  LISA
-  Protected Water Supply
-  Protected Parks
-  No Cut Zone





Five Year Operating Plan: 2023 - 2027
Domestic Harvest
Plan Map

ZONE: Labrador
FMD: 19

Operating Area No.: CC19525
Name: GB1

For block information and statistics,
refer to Cover Page.

Plan Features

-  FYOP Operating Area
-  Proposed Roads

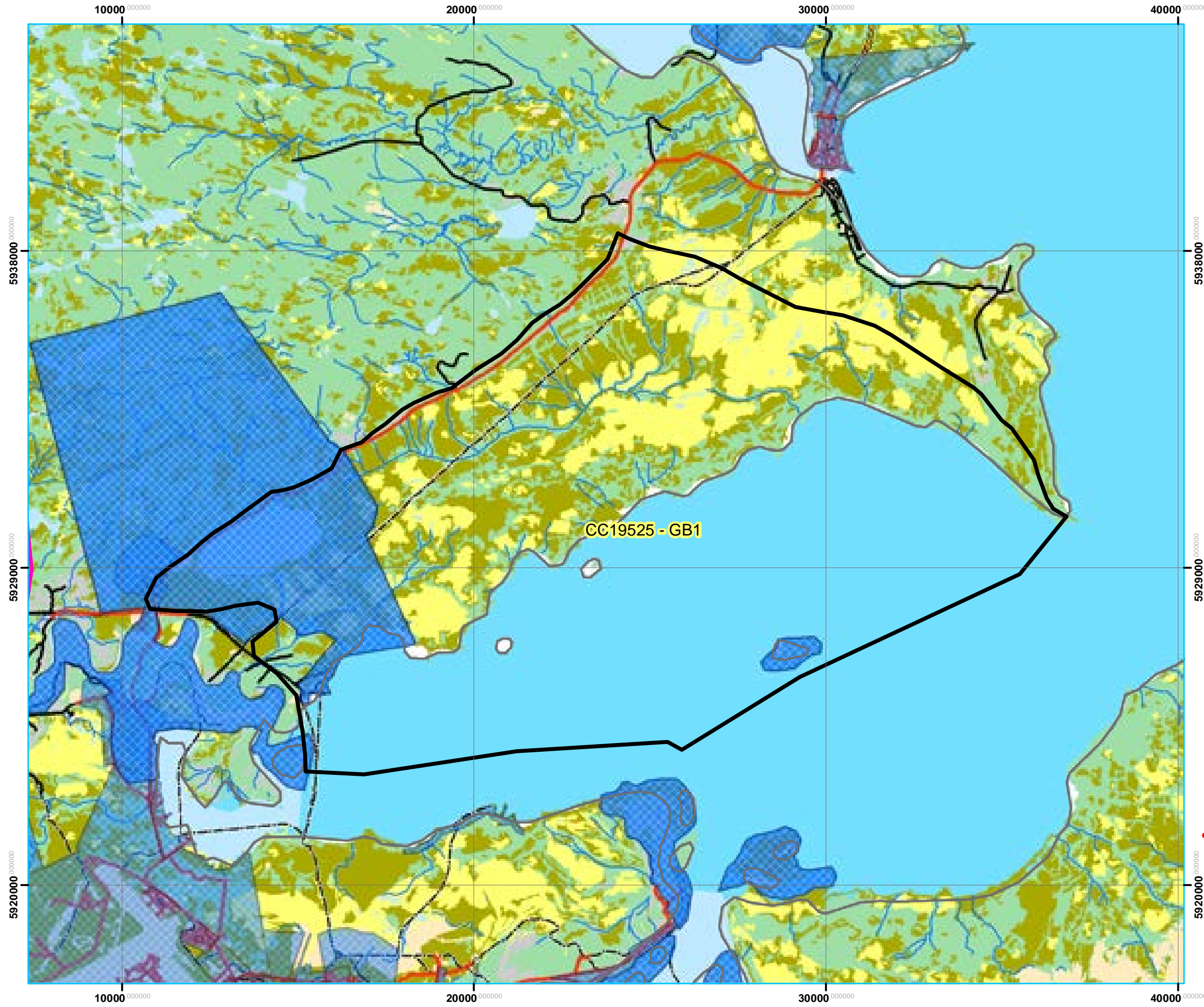

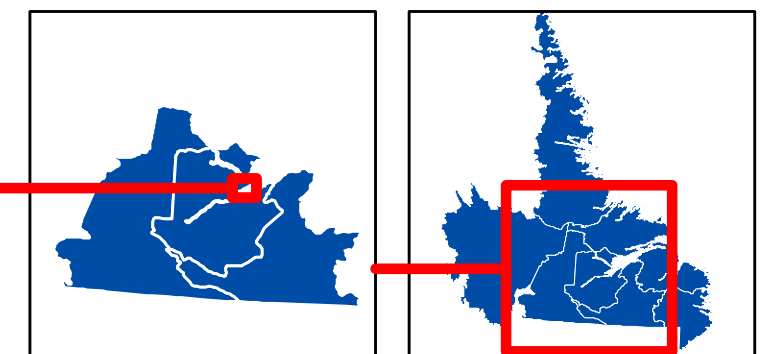
Basemap Features

-  Public Road
-  Winter Trails
-  Stream
-  Water Body
-  Productive Forest
-  Bog
-  Scrub
-  Other Non-forest

Restrictions

-  Schedule 12e
-  LIL
-  LISA
-  Protected Water Supply
-  Protected Parks
-  No Cut Zone

CC19525 - GB1



**Five Year Operating Plan: 2023 - 2027
Domestic Harvest
Plan Map**



ZONE: Labrador
FMD: 19

Operating Area No.: CC19526
Name: KMR2

For block information and statistics,
refer to Cover Page.

DRAFT

Plan Features

-  FYOP Operating Area
-  Proposed Roads

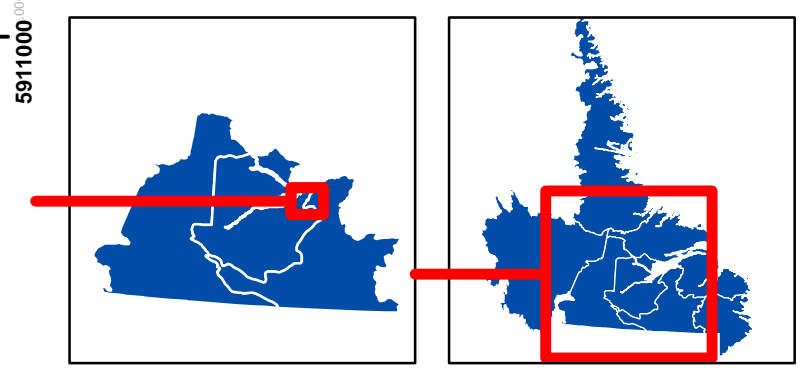
Basemap Features

-  Public Road
-  Winter Trails
-  Stream
-  Water Body
-  Productive Forest
-  Bog
-  Scrub
-  Other Non-forest

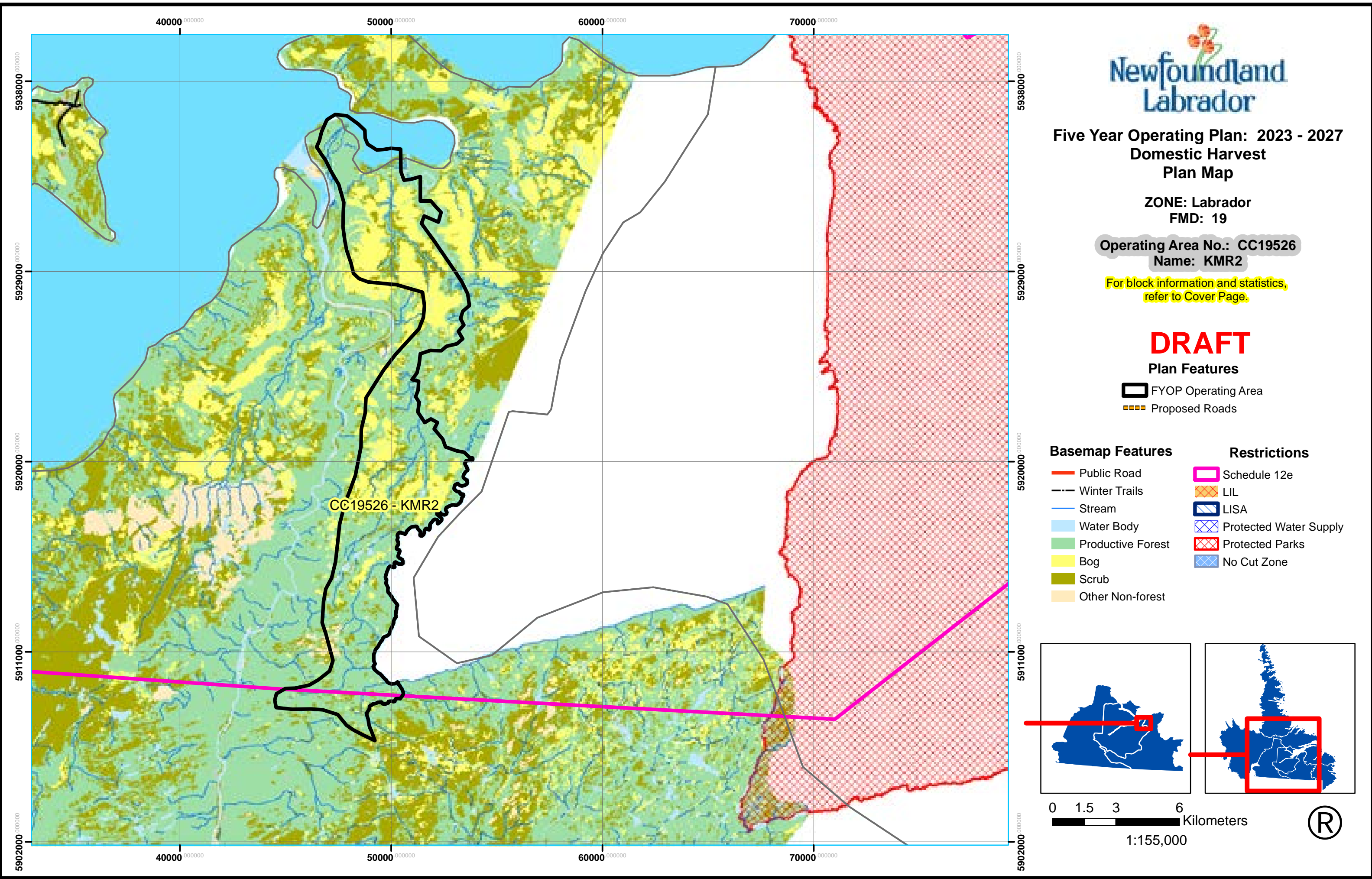
Restrictions

-  Schedule 12e
-  LIL
-  LISA
-  Protected Water Supply
-  Protected Parks
-  No Cut Zone

CC19526 - KMR2



1:155,000



**Five Year Operating Plan: 2023 - 2027
Domestic Harvest
Plan Map**



ZONE: Labrador
FMD: 19

Operating Area No.: CC19527
Name: KR1

For block information and statistics,
refer to Cover Page.

DRAFT

Plan Features

-  FYOP Operating Area
-  Proposed Roads

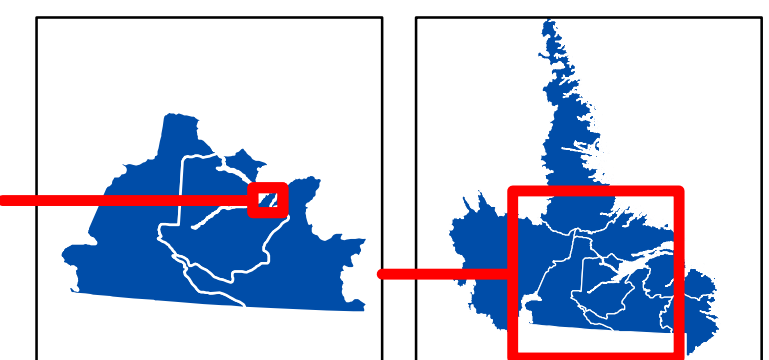
Basemap Features

-  Public Road
-  Winter Trails
-  Stream
-  Water Body
-  Productive Forest
-  Bog
-  Scrub
-  Other Non-forest

Restrictions

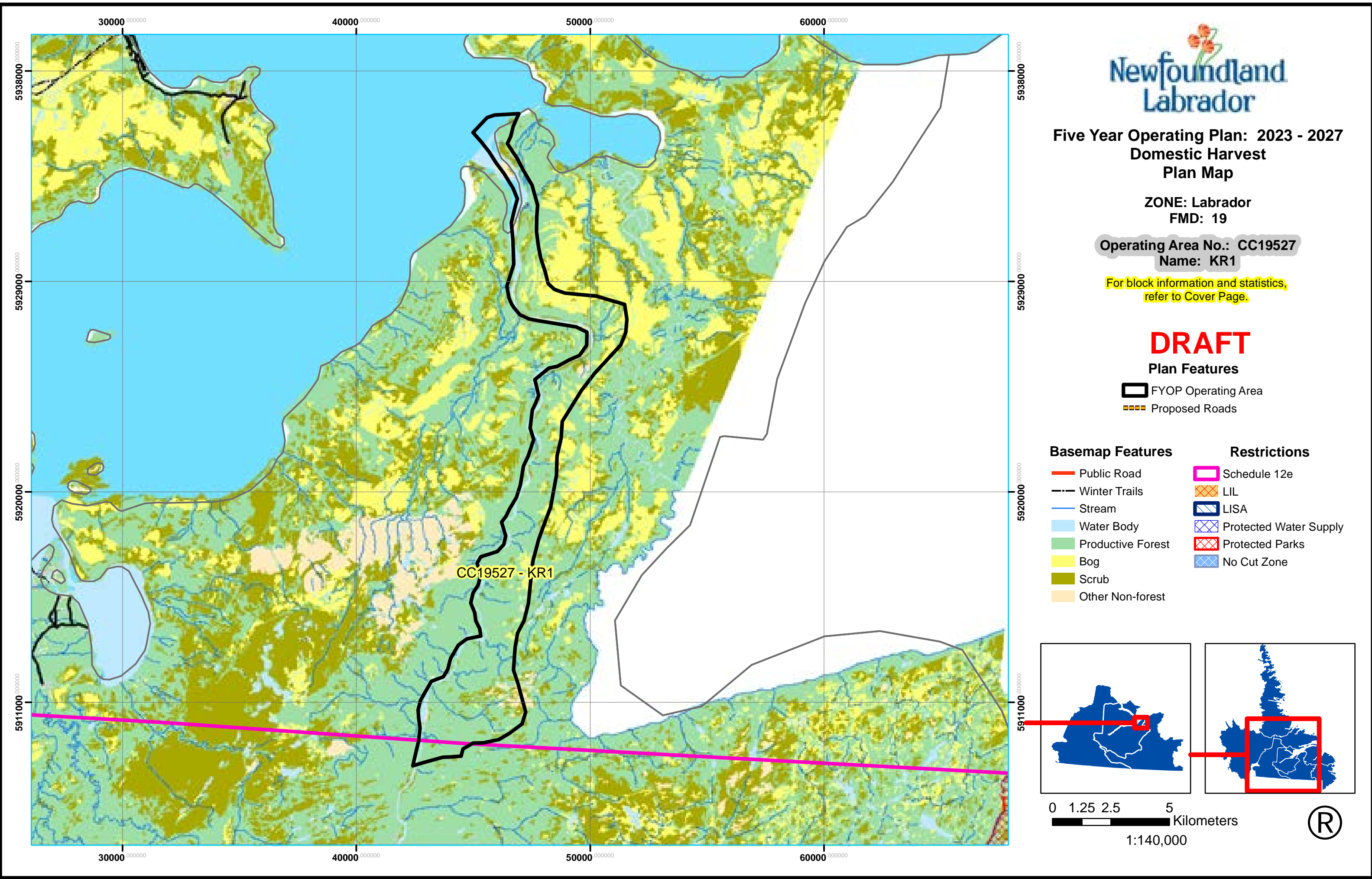
-  Schedule 12e
-  LIL
-  LISA
-  Protected Water Supply
-  Protected Parks
-  No Cut Zone

CC19527 - KR1



0 1.25 2.5 5
Kilometers

1:140,000



**Five Year Operating Plan: 2023 - 2027
Domestic Harvest
Plan Map**



ZONE: Labrador
FMD: 19

Operating Area No.: CC19528
Name: KR2

For block information and statistics,
refer to Cover Page.

DRAFT

Plan Features

-  FYOP Operating Area
-  Proposed Roads

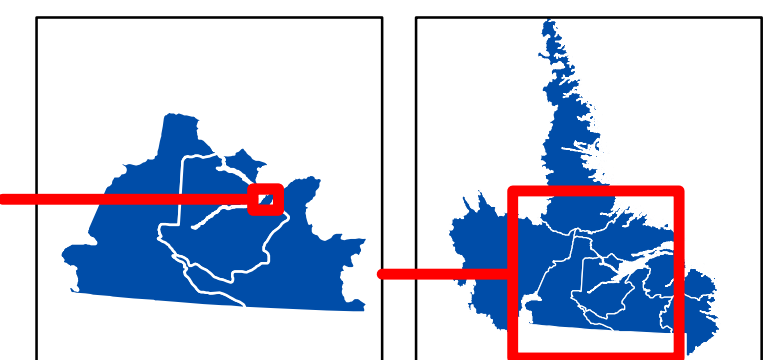
Basemap Features

-  Public Road
-  Winter Trails
-  Stream
-  Water Body
-  Productive Forest
-  Bog
-  Scrub
-  Other Non-forest

Restrictions

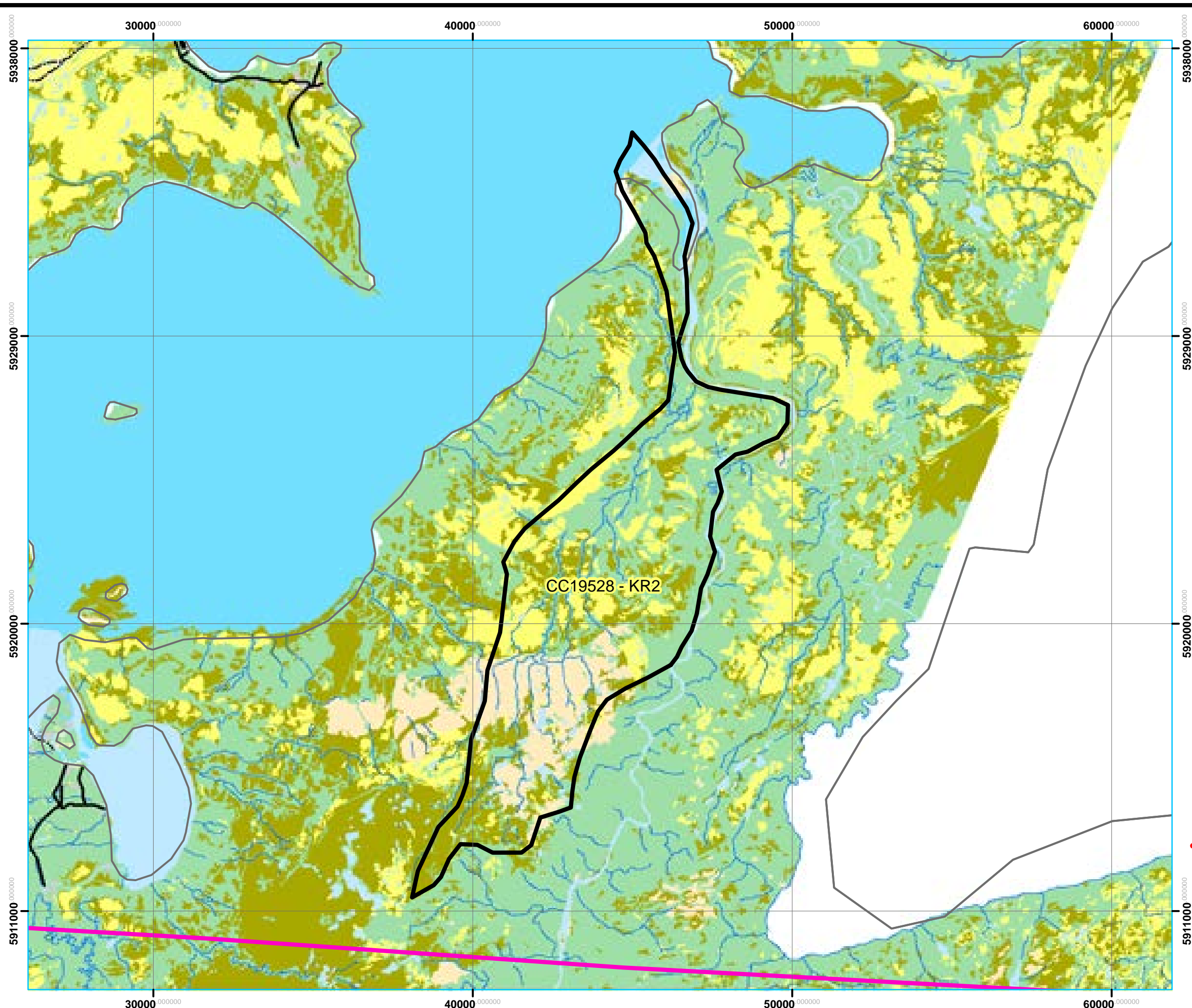
-  Schedule 12e
-  LIL
-  LISA
-  Protected Water Supply
-  Protected Parks
-  No Cut Zone

CC19528 - KR2



0 1.25 2.5 5 Kilometers

1:120,000



**Five Year Operating Plan: 2023 - 2027
Domestic Harvest
Plan Map**



**ZONE: Labrador
FMD: 19**

**Operating Area No.: CC19529
Name: ML1**

For block information and statistics,
refer to Cover Page.

DRAFT

Plan Features

-  FYOP Operating Area
-  Proposed Roads

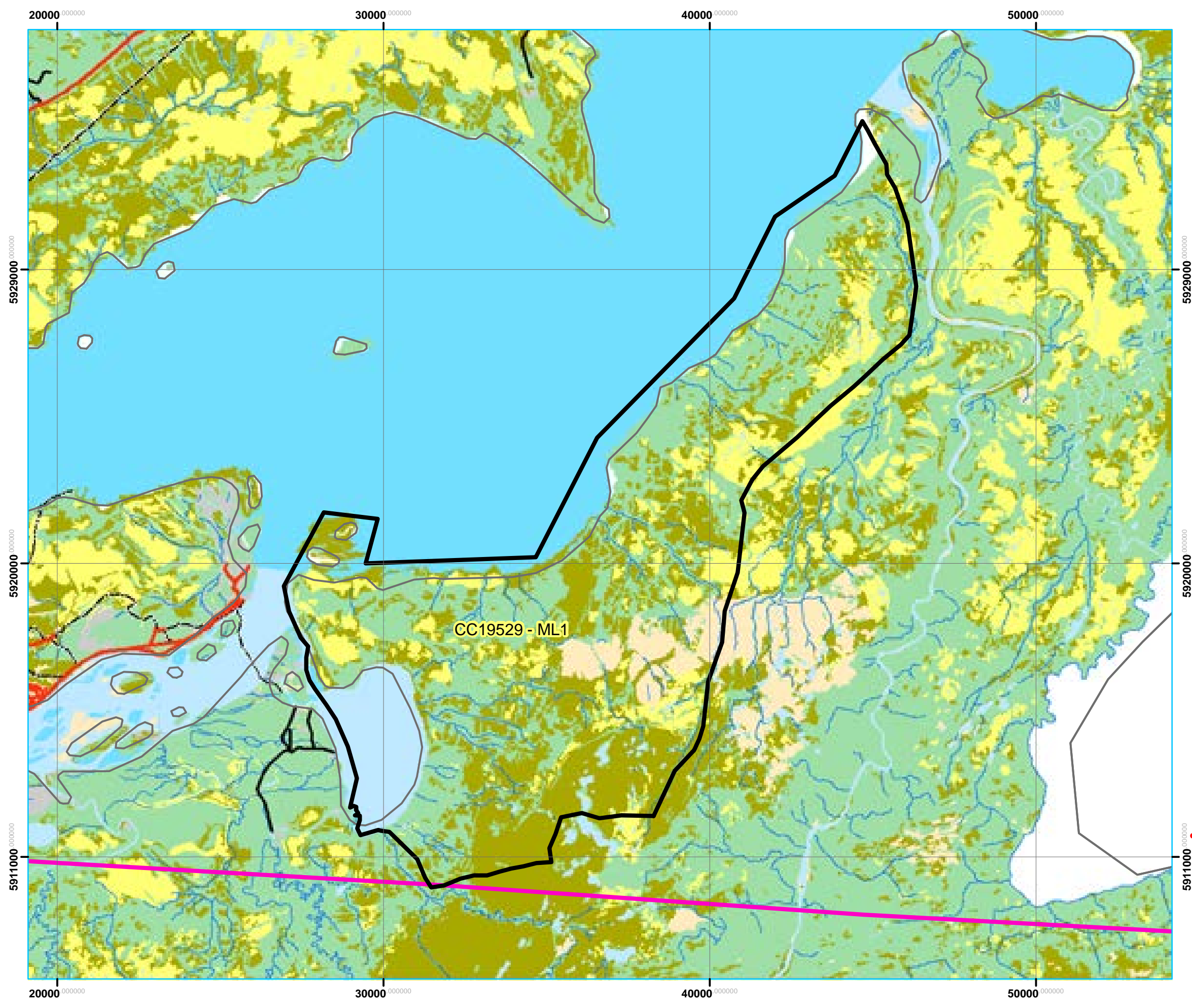
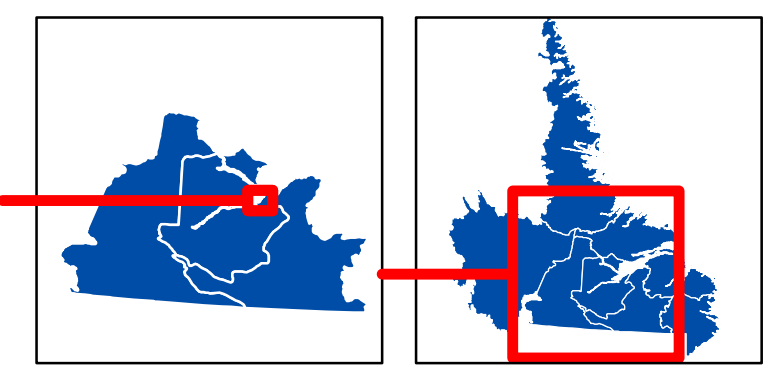
Basemap Features

-  Public Road
-  Winter Trails
-  Stream
-  Water Body
-  Productive Forest
-  Bog
-  Scrub
-  Other Non-forest

Restrictions

-  Schedule 12e
-  LIL
-  LISA
-  Protected Water Supply
-  Protected Parks
-  No Cut Zone

CC19529 - ML1



**Five Year Operating Plan: 2023 - 2027
Domestic Harvest
Plan Map**



ZONE: Labrador
FMD: 19

Operating Area No.: CC19530
Name: GR2

For block information and statistics,
refer to Cover Page.

DRAFT

Plan Features

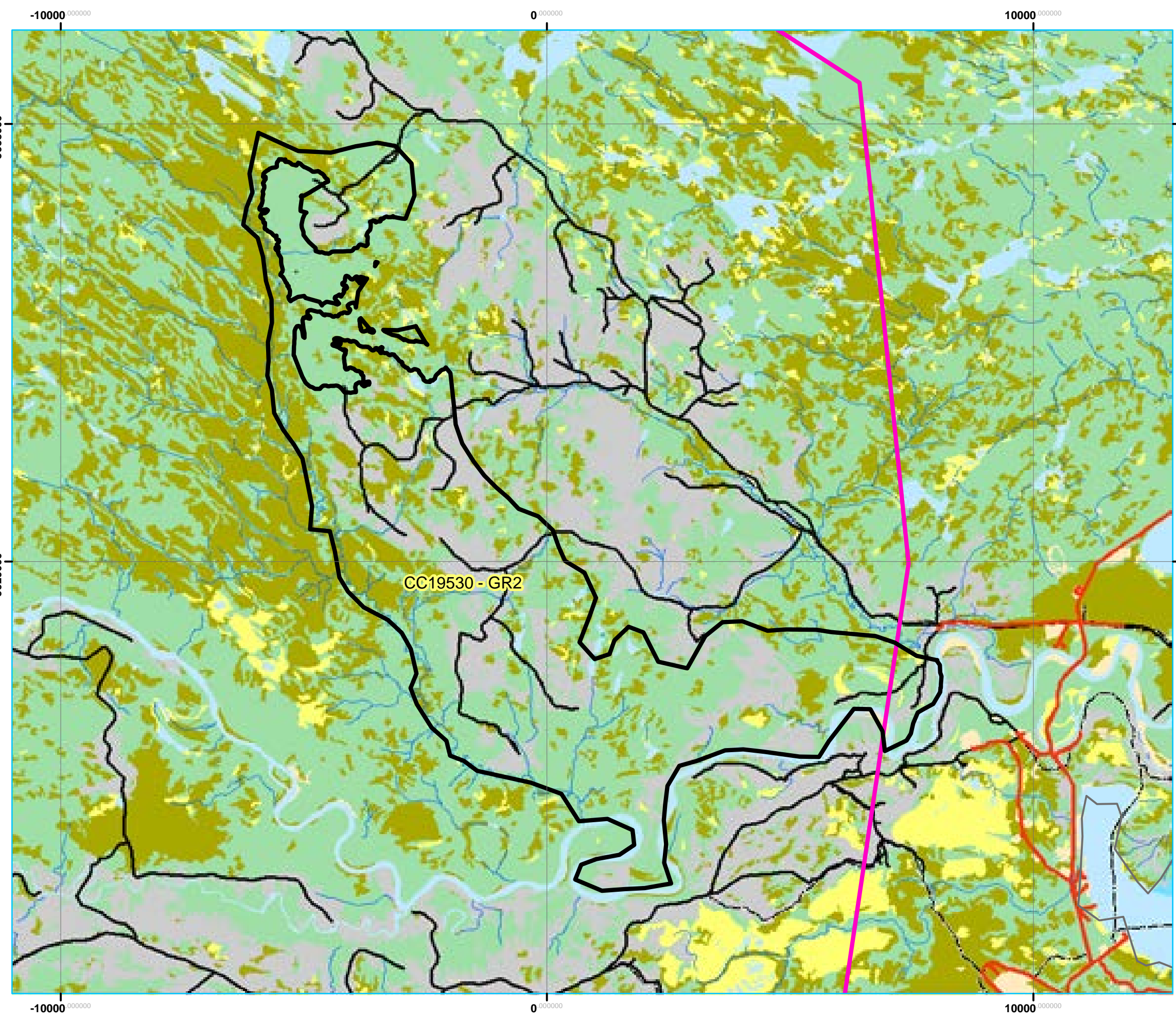
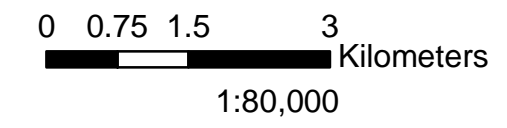
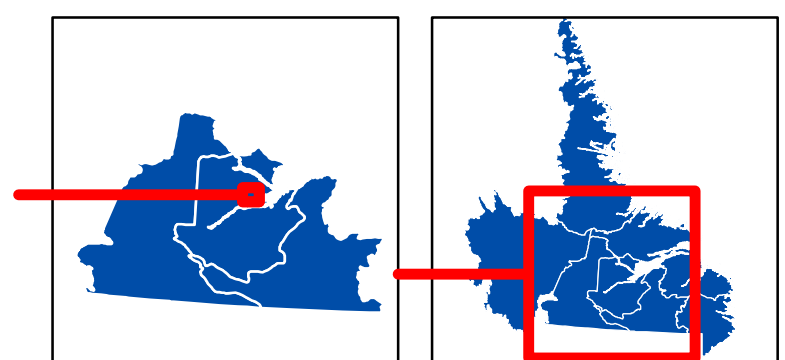
-  FYOP Operating Area
-  Proposed Roads

Basemap Features

-  Public Road
-  Winter Trails
-  Stream
-  Water Body
-  Productive Forest
-  Bog
-  Scrub
-  Other Non-forest

Restrictions

-  Schedule 12e
-  LIL
-  LISA
-  Protected Water Supply
-  Protected Parks
-  No Cut Zone



**Five Year Operating Plan: 2023 - 2027
Domestic Harvest
Plan Map**



**ZONE: Labrador
FMD: 19**

**Operating Area No.: CC19531
Name: GR5**

**For block information and statistics,
refer to Cover Page.**

DRAFT

Plan Features

-  FYOP Operating Area
-  Proposed Roads

Basemap Features

-  Public Road
-  Winter Trails
-  Stream
-  Water Body
-  Productive Forest
-  Bog
-  Scrub
-  Other Non-forest

Restrictions

-  Schedule 12e
-  LIL
-  LISA
-  Protected Water Supply
-  Protected Parks
-  No Cut Zone

