

Five Year Operating Plan: 2023 - 2027
Domestic Harvest
Plan Map



ZONE: Labrador
FMD: 19

Operating Area No.: CC19532
Name: PR3

For block information and statistics,
refer to Cover Page.

DRAFT






Plan Features

-  FYOP Operating Area
-  Proposed Roads

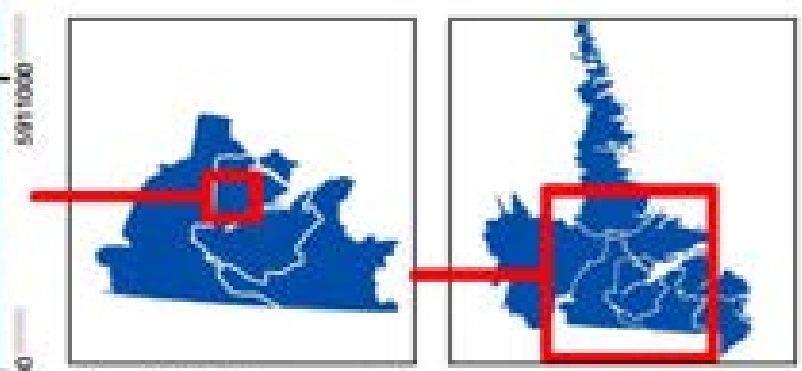
Basemap Features

-  Public Road
-  Winter Trails
-  Stream
-  Water Body
-  Productive Forest
-  Bog
-  Scrub
-  Other Non-forest

Restrictions

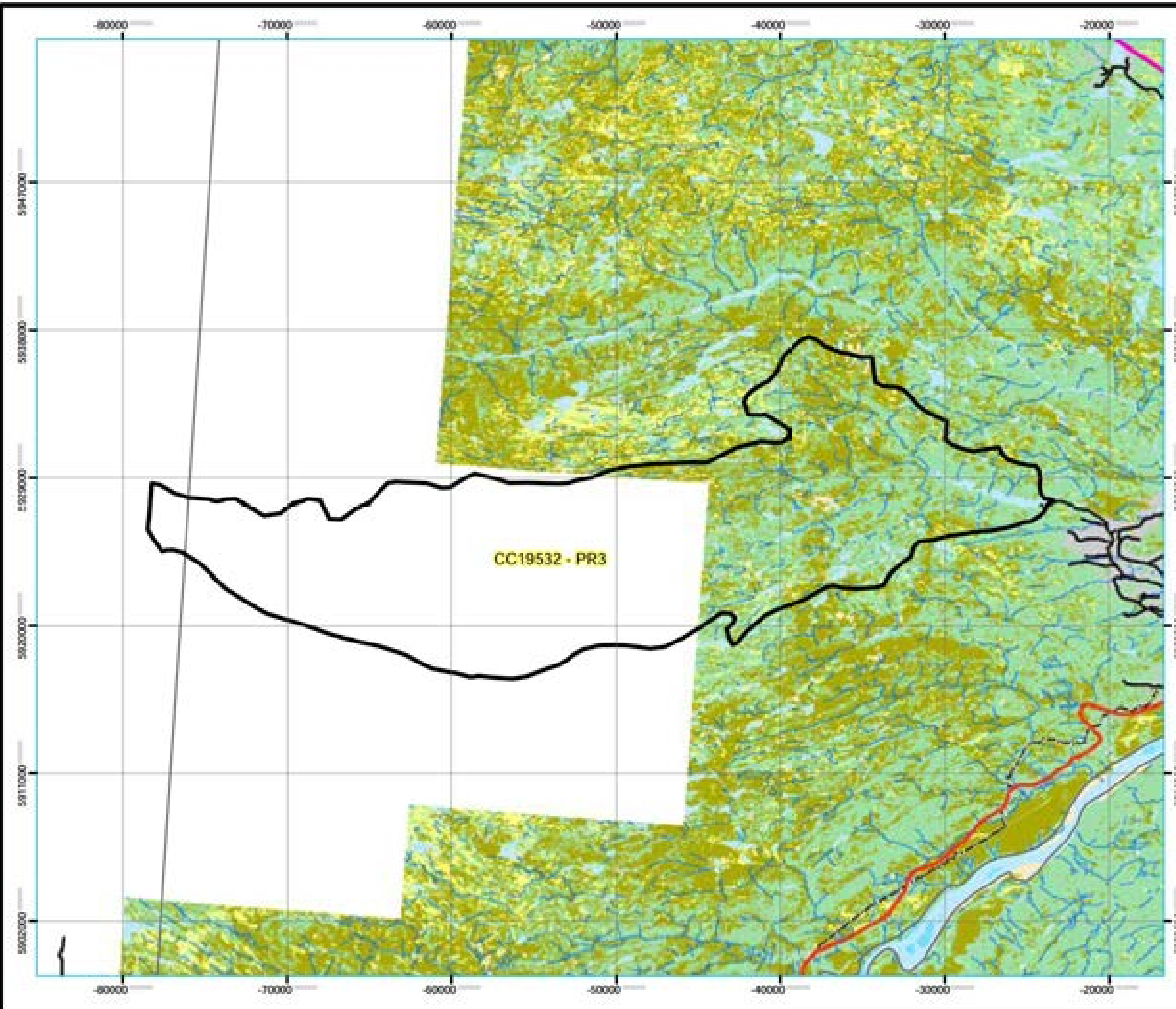
-  Schedule 12e
-  LIL
-  LISA
-  Protected Water Supply
-  Protected Parks
-  No Cut Zone

CC19532 - PR3



0 2.25 4.5 9
Kilometers

1:230,000



Five Year Operating Plan: 2023 - 2027
Domestic Harvest
Plan Map



ZONE: Labrador
FMD: 19

Operating Area No.: CC19533
Name: GR3

For block information and statistics,
refer to Cover Page.

DRAFT







Plan Features

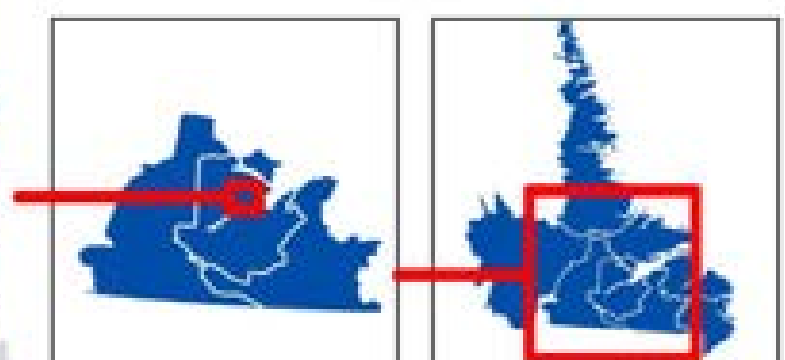
-  FYOP Operating Area
-  Proposed Roads

Basemap Features

-  Public Road
-  Winter Trails
-  Stream
-  Water Body
-  Productive Forest
-  Bog
-  Scrub
-  Other Non-forest

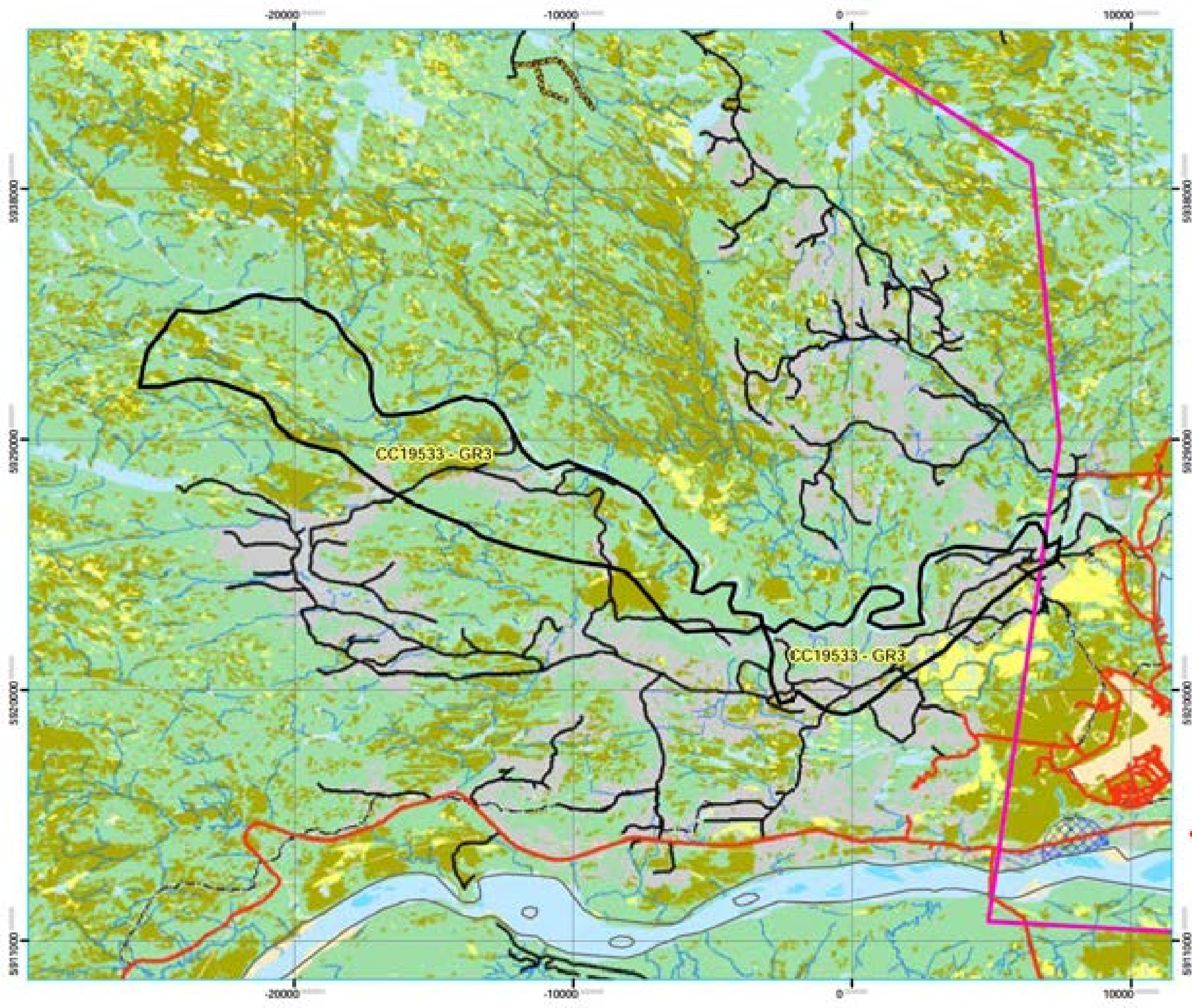
Restrictions

-  Schedule 12e
-  LIL
-  LISA
-  Protected Water Supply
-  Protected Parks
-  No Cut Zone



0 1.25 2.5 5
Kilometers

1:137,500



Five Year Operating Plan: 2023 - 2027
Domestic Harvest
Plan Map



ZONE: Labrador
FMD: 19

Operating Area No.: CC19534
Name: PR2

For block information and statistics,
refer to Cover Page.

DRAFT






Plan Features

-  FYOP Operating Area
-  Proposed Roads

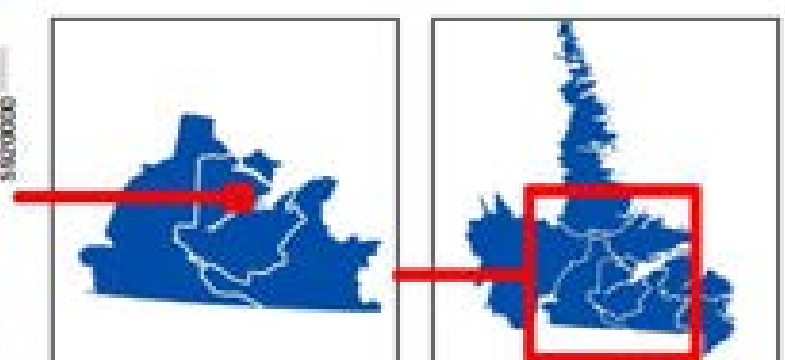
Basemap Features

-  Public Road
-  Winter Trails
-  Stream
-  Water Body
-  Productive Forest
-  Bog
-  Scrub
-  Other Non-forest

Restrictions

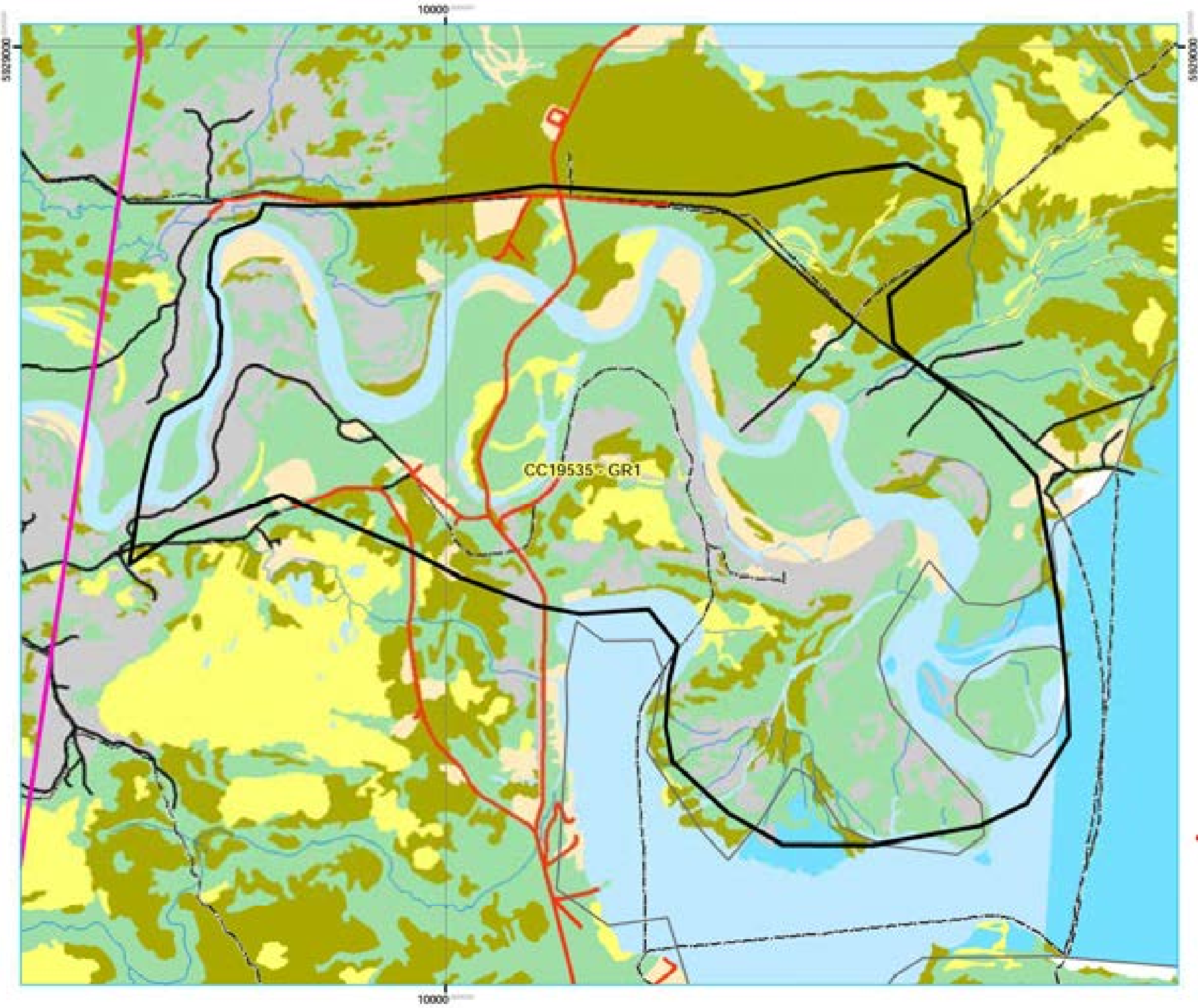
-  Schedule 12e
-  LIL
-  LISA
-  Protected Water Supply
-  Protected Parks
-  No Cut Zone

CC19534 - PR2



1:87,500





**Five Year Operating Plan: 2023 - 2027
Domestic Harvest
Plan Map**

ZONE: Labrador
FMD: 19

Operating Area No.: CC19535
Name: GR1

For block information and statistics,
refer to Cover Page.

DRAFT

Plan Features

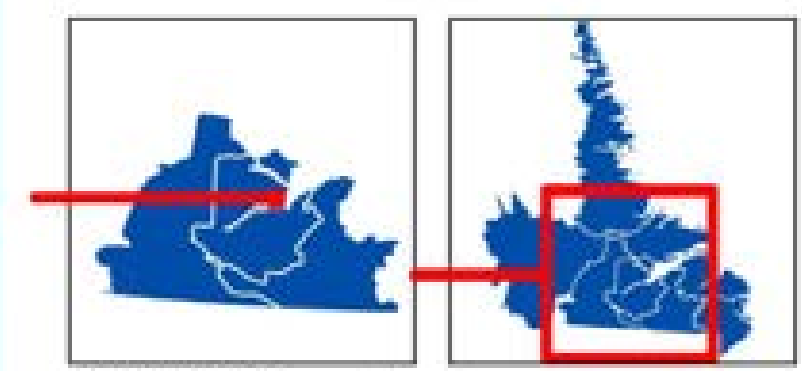
- FYOP Operating Area
- Proposed Roads

Basemap Features

- Public Road
- Winter Trails
- Stream
- Water Body
- Productive Forest
- Bog
- Scrub
- Other Non-forest

Restrictions

- Schedule 12e
- LIL
- LISA
- Protected Water Supply
- Protected Parks
- No Cut Zone



1:32,500



Five Year Operating Plan: 2023 - 2027
Domestic Harvest
Plan Map



ZONE: Labrador
FMD: 19

Operating Area No.: CC19536
Name: GB3

For block information and statistics,
refer to Cover Page.

DRAFT







Plan Features

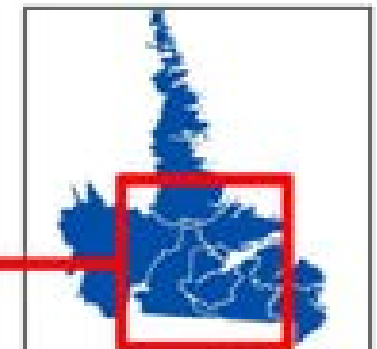
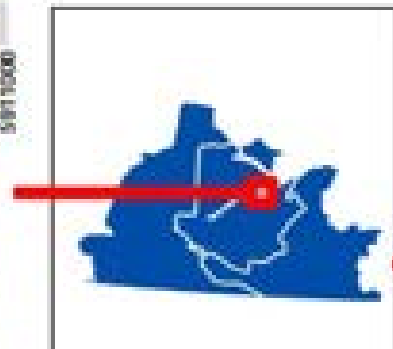
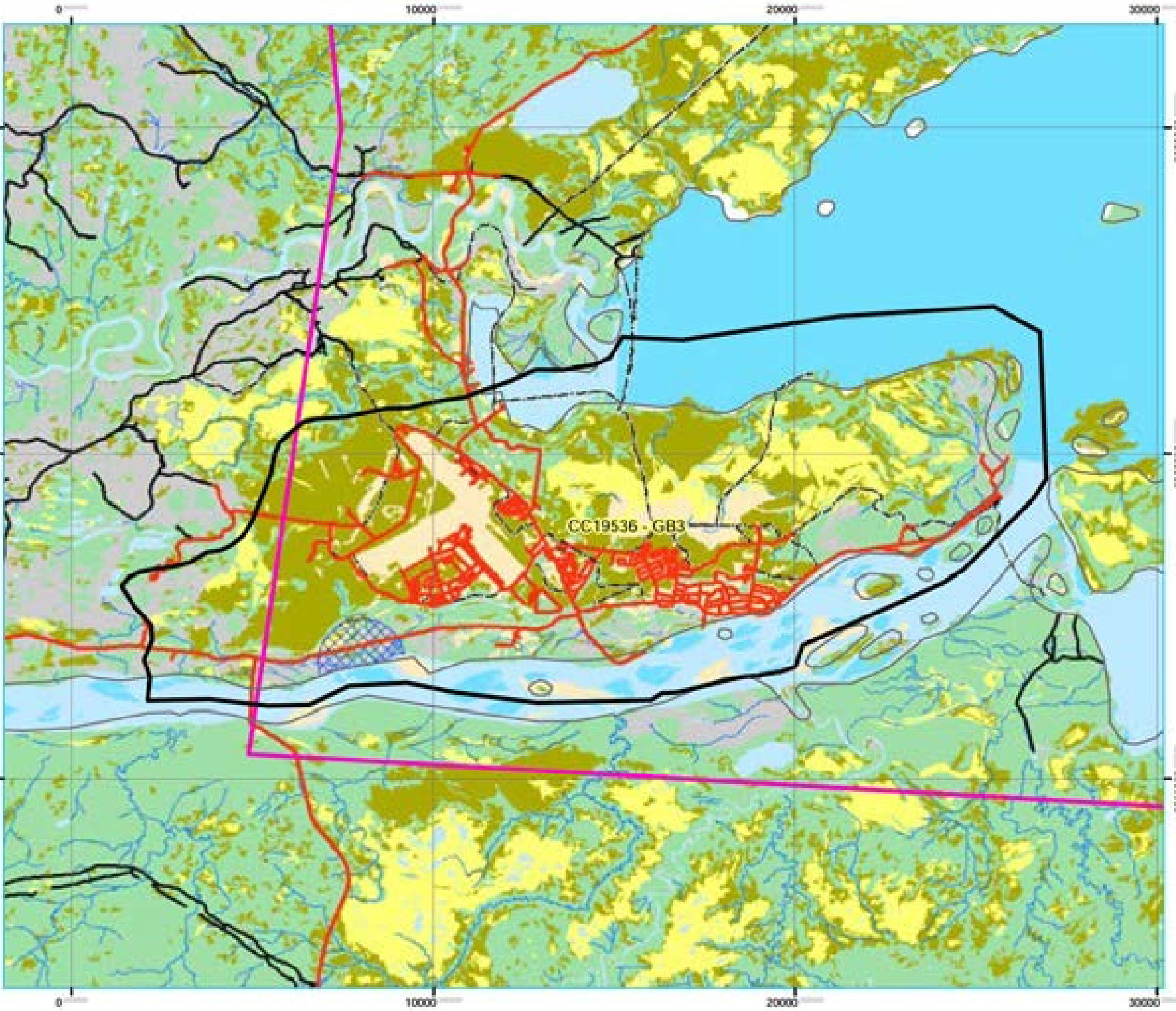
-  FYOP Operating Area
-  Proposed Roads

Basemap Features

-  Public Road
-  Winter Trails
-  Stream
-  Water Body
-  Productive Forest
-  Bog
-  Scrub
-  Other Non-forest

Restrictions

-  Schedule 12e
-  LIL
-  LISA
-  Protected Water Supply
-  Protected Parks
-  No Cut Zone



1:107,500



Five Year Operating Plan: 2023 - 2027
Domestic Harvest
Plan Map


ZONE: Labrador
FMD: 19

Operating Area No.: CC19537
Name: PR1

For block information and statistics,
refer to Cover Page.

DRAFT



Plan Features

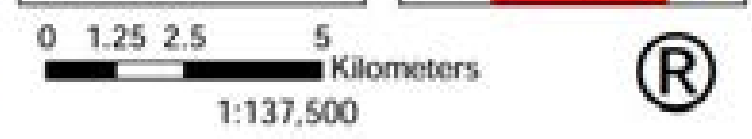
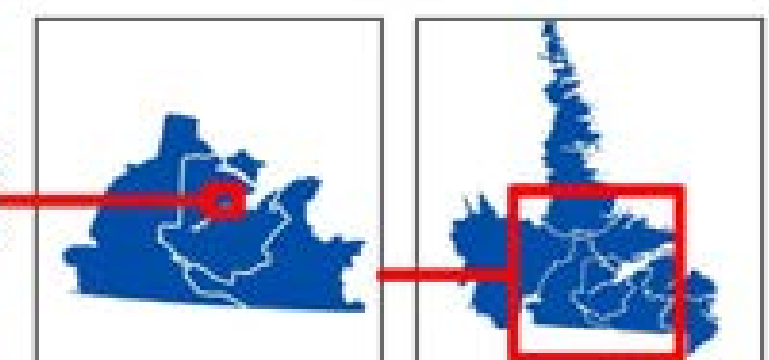
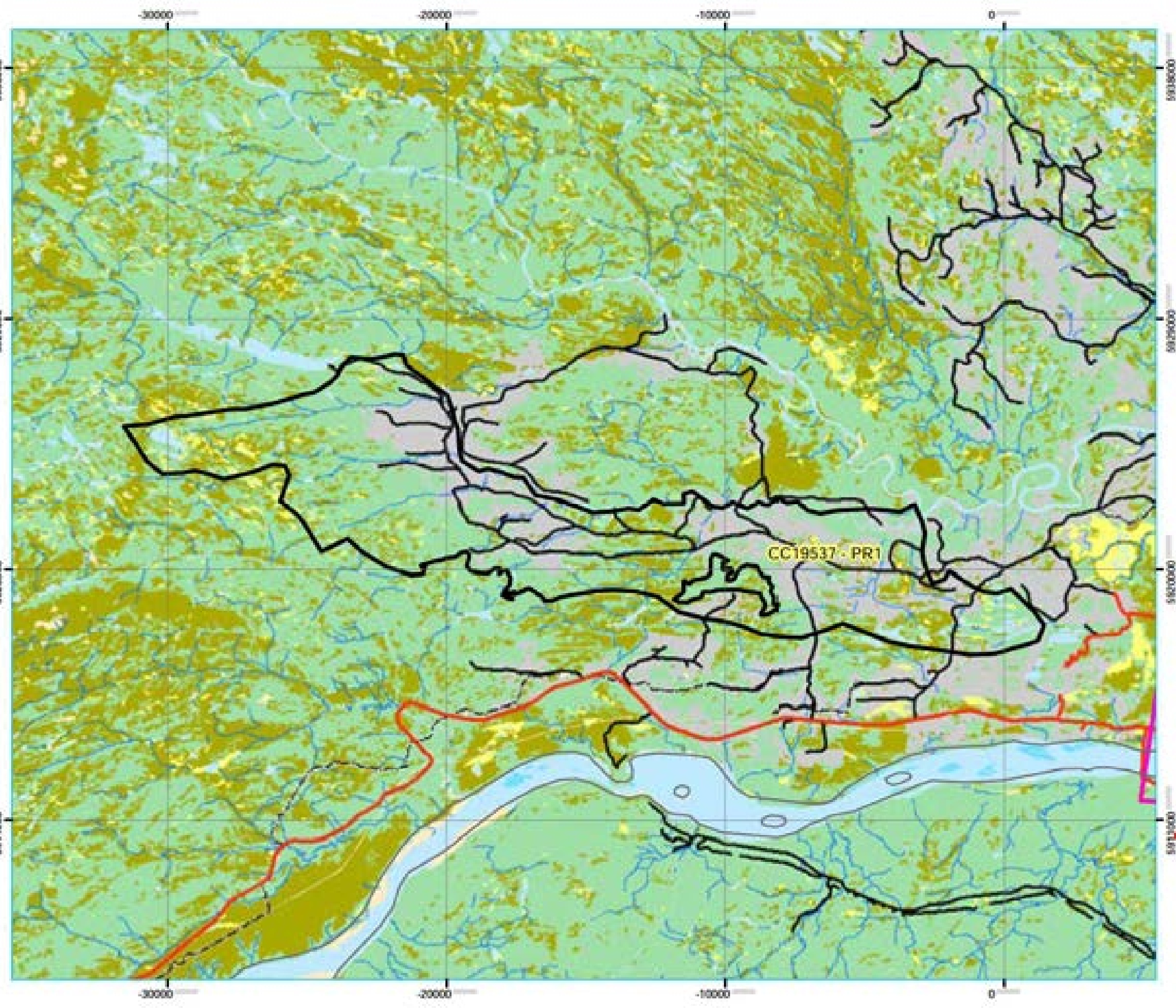
-  FYOP Operating Area
-  Proposed Roads

Basemap Features

-  Public Road
-  Winter Trails
-  Stream
-  Water Body
-  Productive Forest
-  Bog
-  Scrub
-  Other Non-forest

Restrictions

-  Schedule 12e
-  LIL
-  LISA
-  Protected Water Supply
-  Protected Parks
-  No Cut Zone



Five Year Operating Plan: 2023 - 2027
Domestic Harvest
Plan Map



ZONE: Labrador
FMD: 19

Operating Area No.: CC19538
Name: GB4

For block information and statistics,
refer to Cover Page.

DRAFT






Plan Features

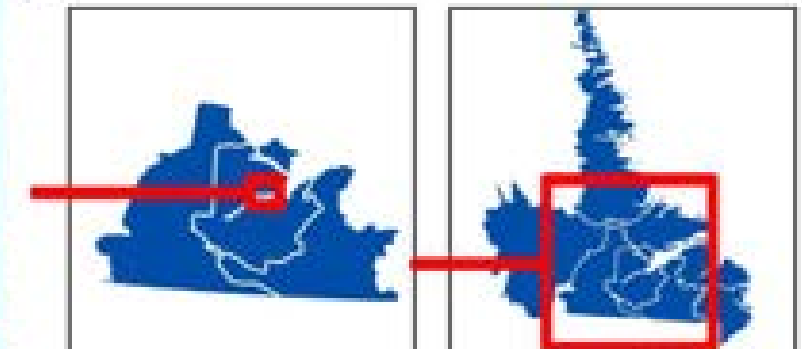
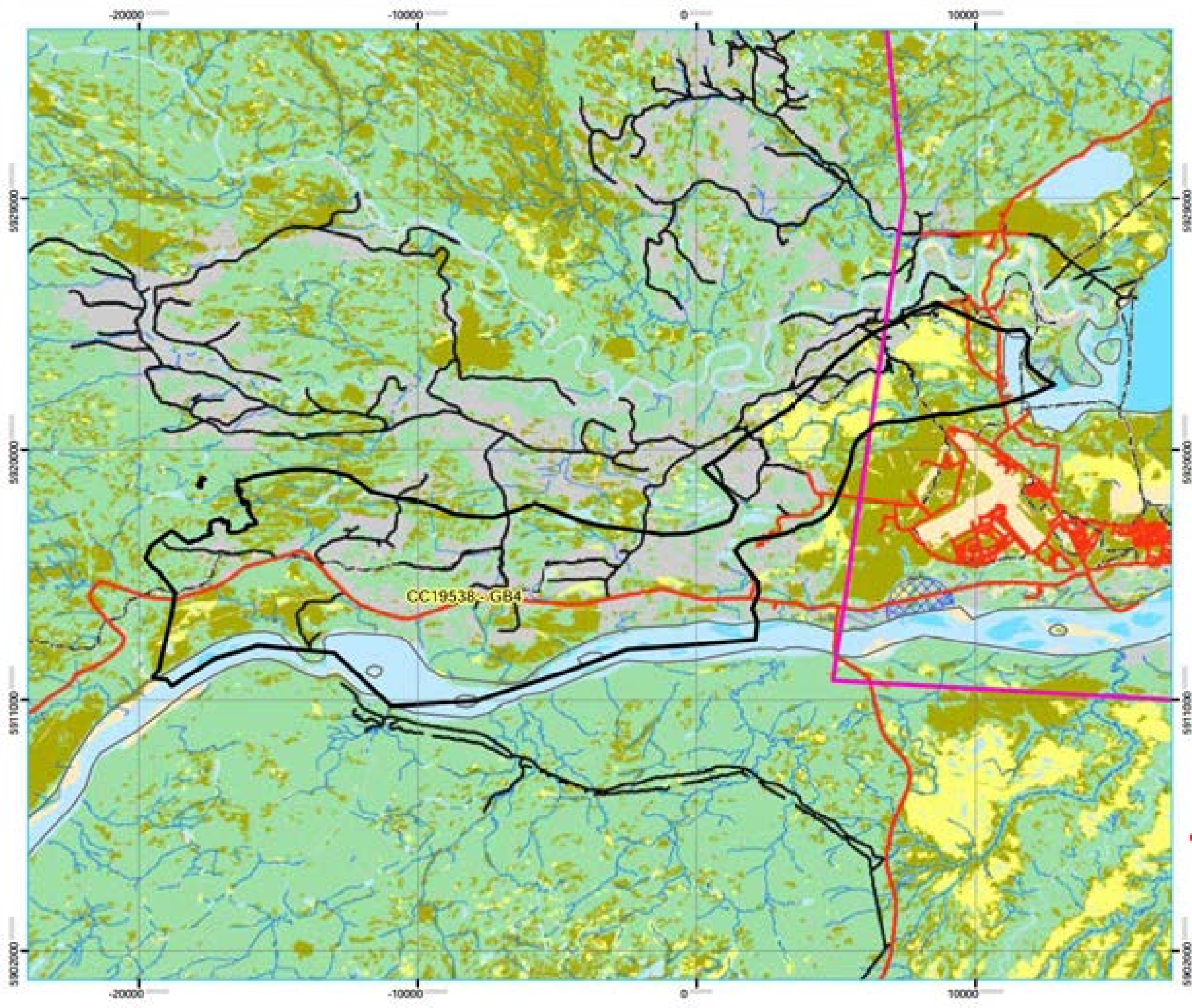
-  FYOP Operating Area
-  Proposed Roads

Basemap Features

-  Public Road
-  Winter Trails
-  Stream
-  Water Body
-  Productive Forest
-  Bog
-  Scrub
-  Other Non-forest

Restrictions

-  Schedule 12e
-  LIL
-  LISA
-  Protected Water Supply
-  Protected Parks
-  No Cut Zone



1:137,500



Five Year Operating Plan: 2023 - 2027
Domestic Harvest
Plan Map

ZONE: Labrador
FMD: 19

Operating Area No.: CC19539
Name: KR4

For block information and statistics,
refer to Cover Page.

DRAFT







Plan Features

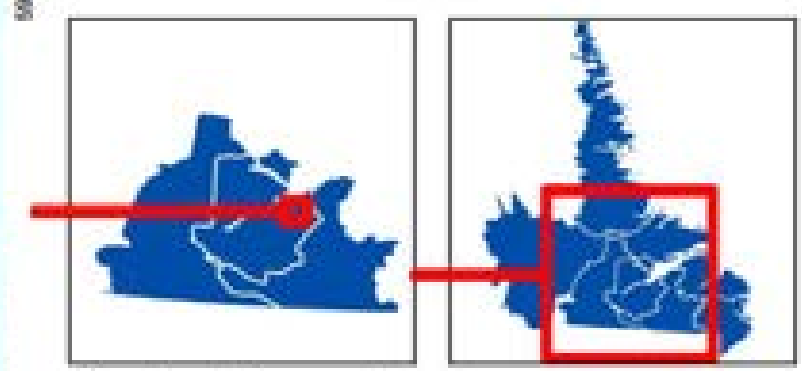
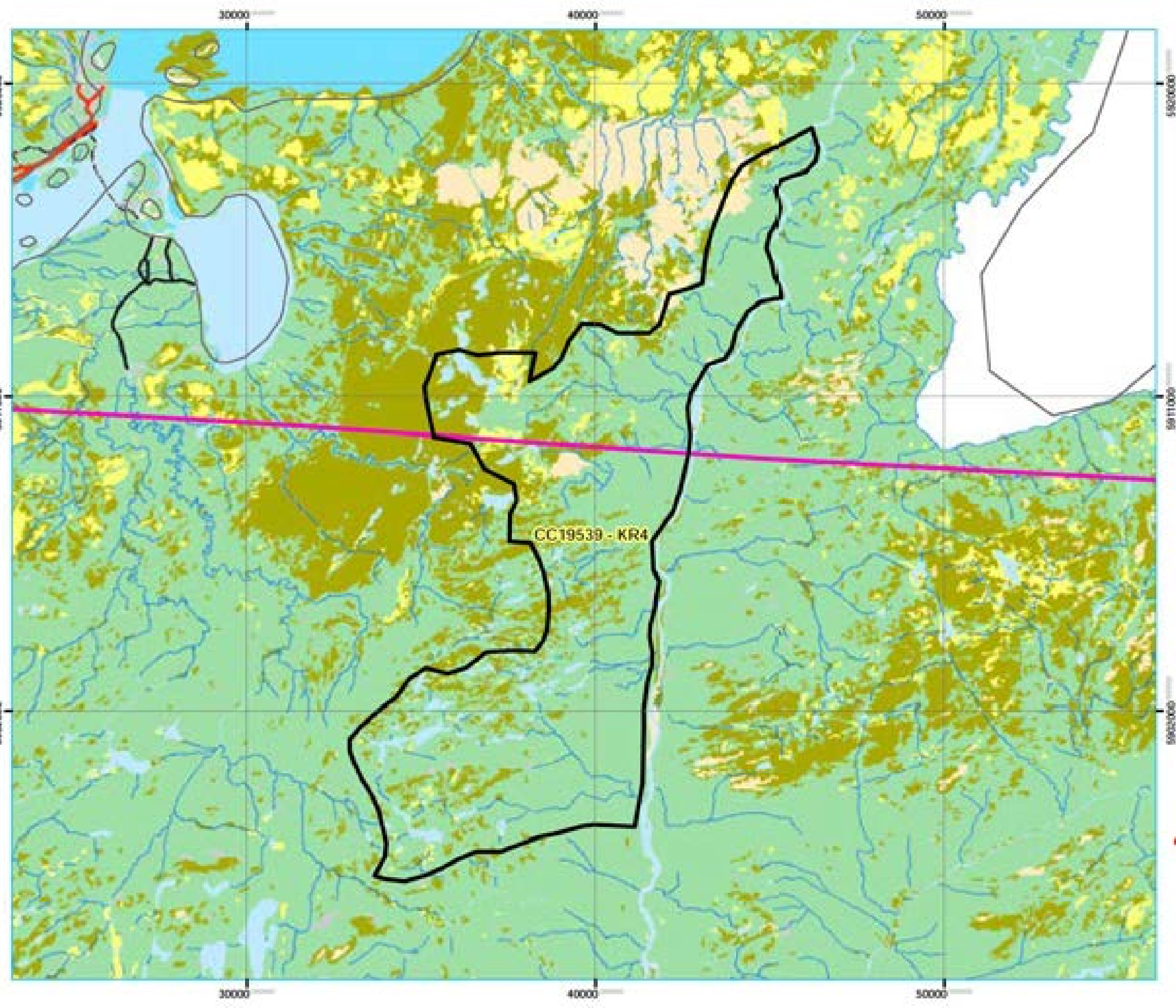
-  FYOP Operating Area
-  Proposed Roads

Basemap Features

-  Public Road
-  Winter Trails
-  Stream
-  Water Body
-  Productive Forest
-  Bog
-  Scrub
-  Other Non-forest

Restrictions

-  Schedule 12e
-  LIL
-  LISA
-  Protected Water Supply
-  Protected Parks
-  No Cut Zone



Five Year Operating Plan: 2023 - 2027
Domestic Harvest
Plan Map

ZONE: Labrador
FMD: 19

Operating Area No.: CC19540
Name: ML6

For block information and statistics,
refer to Cover Page.

DRAFT







Plan Features

-  FYOP Operating Area
-  Proposed Roads

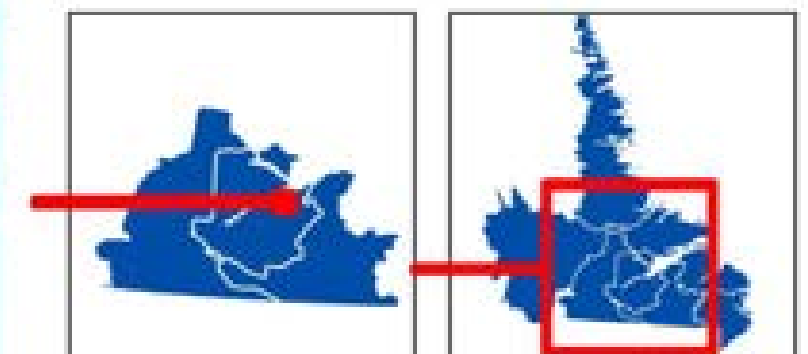
Basemap Features

-  Public Road
-  Winter Trails
-  Stream
-  Water Body
-  Productive Forest
-  Bog
-  Scrub
-  Other Non-forest

Restrictions

-  Schedule 12e
-  LIL
-  LISA
-  Protected Water Supply
-  Protected Parks
-  No Cut Zone

CC19540 - ML6



0 0.75 1.5 3
Kilometers

1:72,500



Five Year Operating Plan: 2023 - 2027
Domestic Harvest
Plan Map



ZONE: Labrador
FMD: 19

Operating Area No.: CC19541
Name: TR1

For block information and statistics,
refer to Cover Page.

DRAFT







Plan Features

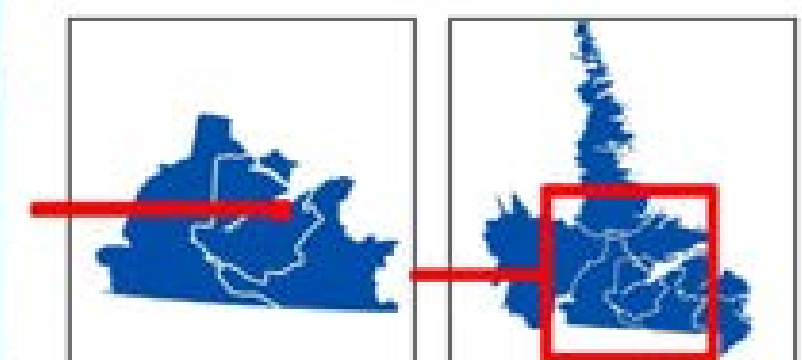
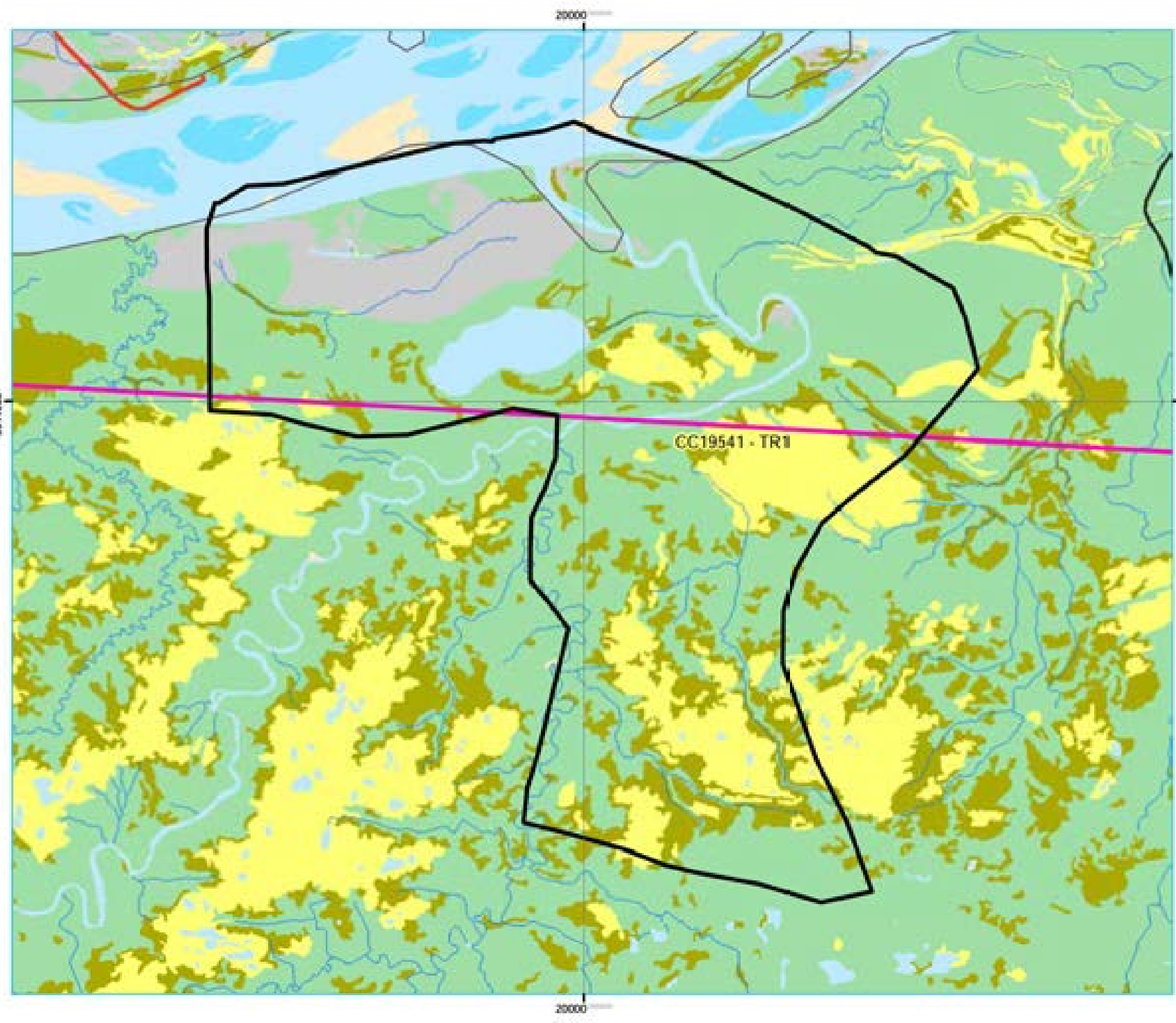
-  FYOP Operating Area
-  Proposed Roads

Basemap Features

-  Public Road
-  Winter Trails
-  Stream
-  Water Body
-  Productive Forest
-  Bog
-  Scrub
-  Other Non-forest

Restrictions

-  Schedule 12e
-  LIL
-  LISA
-  Protected Water Supply
-  Protected Parks
-  No Cut Zone



Five Year Operating Plan: 2023 - 2027
Domestic Harvest
Plan Map



ZONE: Labrador
FMD: 19

Operating Area No.: CC19542
Name: ML2

For block information and statistics,
refer to Cover Page.

DRAFT






Plan Features

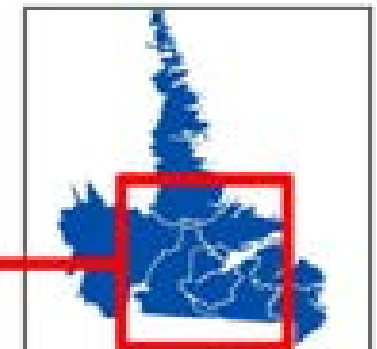

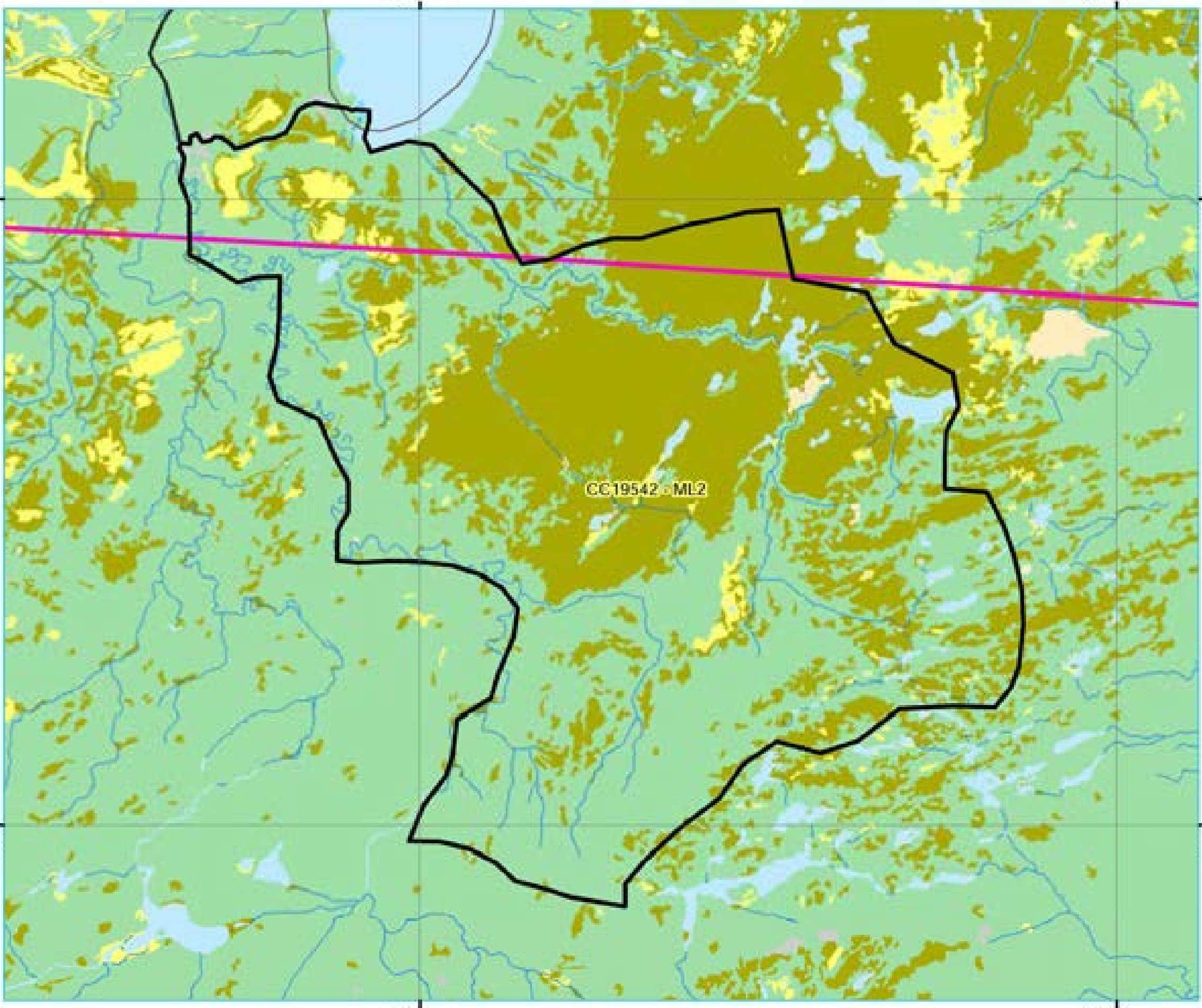
-  FYOP Operating Area
-  Proposed Roads

Basemap Features

-  Public Road
-  Winter Trails
-  Stream
-  Water Body
-  Productive Forest
-  Bog
-  Scrub
-  Other Non-forest

Restrictions

-  Schedule 12e
-  LIL
-  LISA
-  Protected Water Supply
-  Protected Parks
-  No Cut Zone



Five Year Operating Plan: 2023 - 2027
Domestic Harvest
Plan Map



ZONE: Labrador
FMD: 19

Operating Area No.: CC19543
Name: CB1

For block information and statistics,
refer to Cover Page.

DRAFT






Plan Features

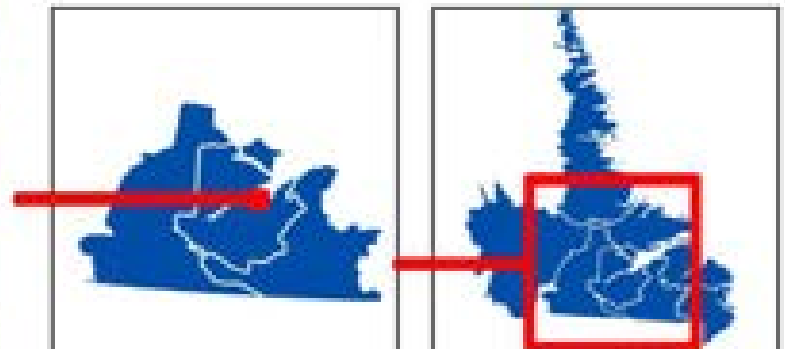
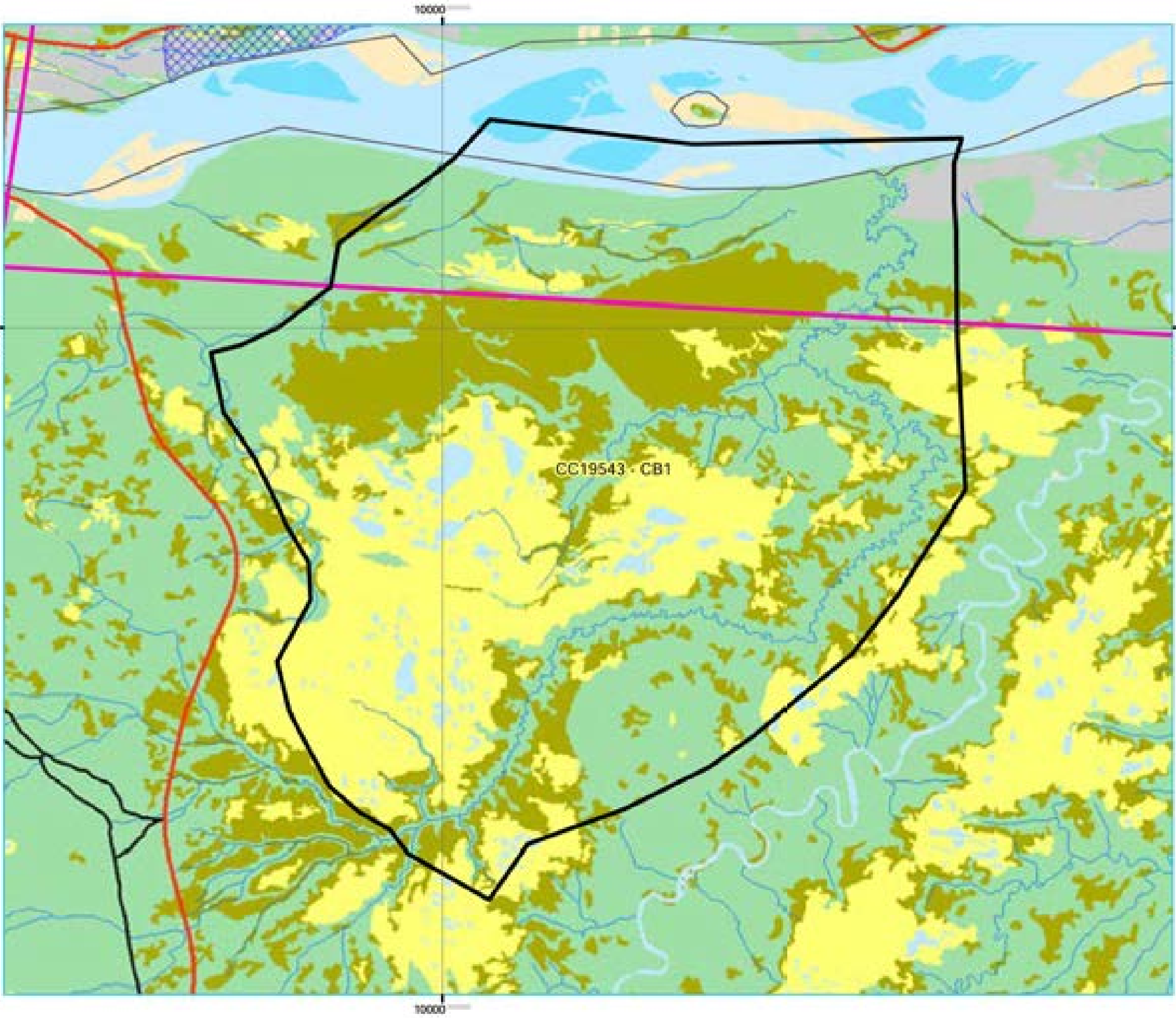
-  FYOP Operating Area
-  Proposed Roads

Basemap Features

-  Public Road
-  Winter Trails
-  Stream
-  Water Body
-  Productive Forest
-  Bog
-  Scrub
-  Other Non-forest

Restrictions

-  Schedule 12e
-  LIL
-  LISA
-  Protected Water Supply
-  Protected Parks
-  No Cut Zone



Five Year Operating Plan: 2023 - 2027
Domestic Harvest
Plan Map



ZONE: Labrador
FMD: 19

Operating Area No.: CC19544
Name: GLN3

For block information and statistics,
refer to Cover Page.

DRAFT







Plan Features

-  FYOP Operating Area
-  Proposed Roads

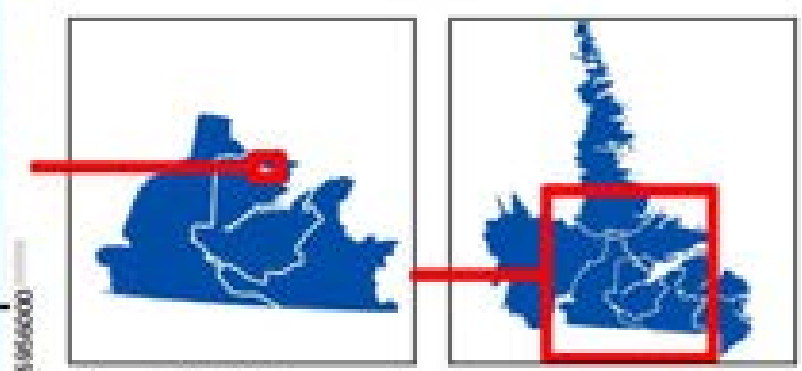
Basemap Features

-  Public Road
-  Winter Trails
-  Stream
-  Water Body
-  Productive Forest
-  Bog
-  Scrub
-  Other Non-forest

Restrictions

-  Schedule 12a
-  LIL
-  LISA
-  Protected Water Supply
-  Protected Parks
-  No Cut Zone

CC19544 - GLN3



0 1.25 2.5 5 Kilometers

1:125,000



Five Year Operating Plan: 2023 - 2027
Domestic Harvest
Plan Map


ZONE: Labrador
FMD: 19

Operating Area No.: CC19545
Name: SBR1

For block information and statistics,
refer to Cover Page.

DRAFT



Plan Features

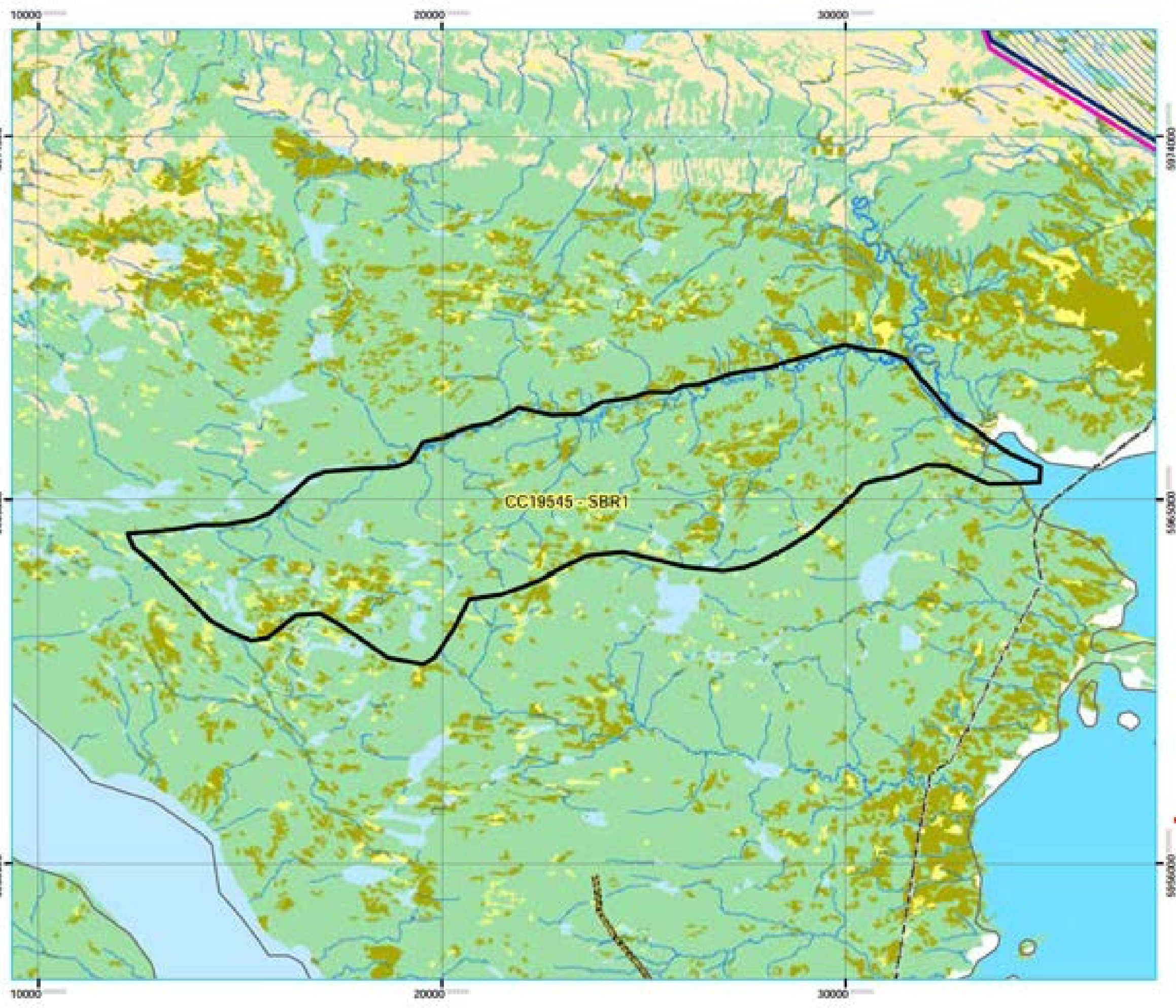
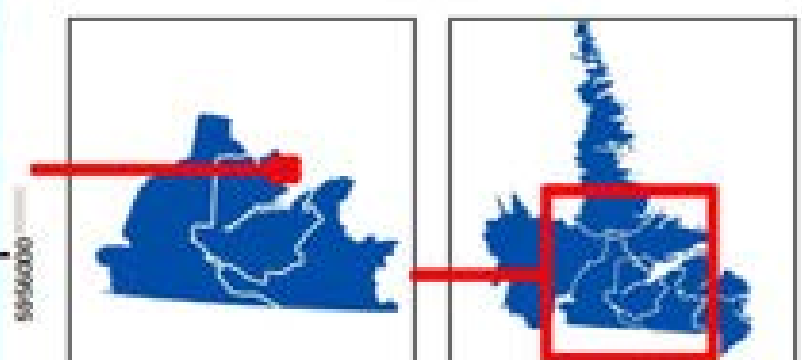
-  FYOP Operating Area
-  Proposed Roads

Basemap Features

-  Public Road
-  Winter Trails
-  Stream
-  Water Body
-  Productive Forest
-  Bog
-  Scrub
-  Other Non-forest

Restrictions

-  Schedule 12e
-  LIL
-  LISA
-  Protected Water Supply
-  Protected Parks
-  No Cut Zone



Five Year Operating Plan: 2023 - 2027
Domestic Harvest
Plan Map



ZONE: Labrador
FMD: 19

Operating Area No.: CC19546
Name: GLS5

For block information and statistics,
refer to Cover Page.

DRAFT






Plan Features

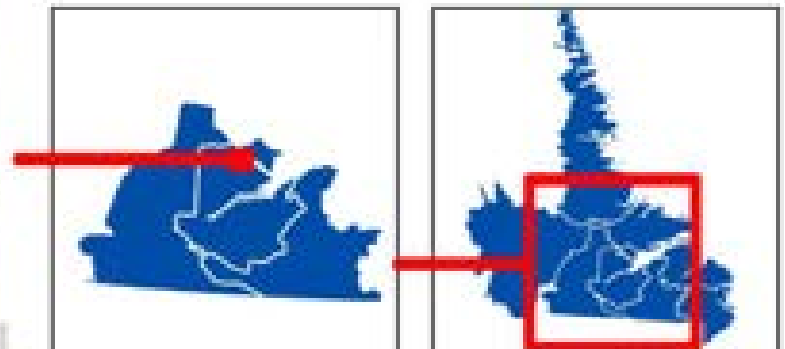
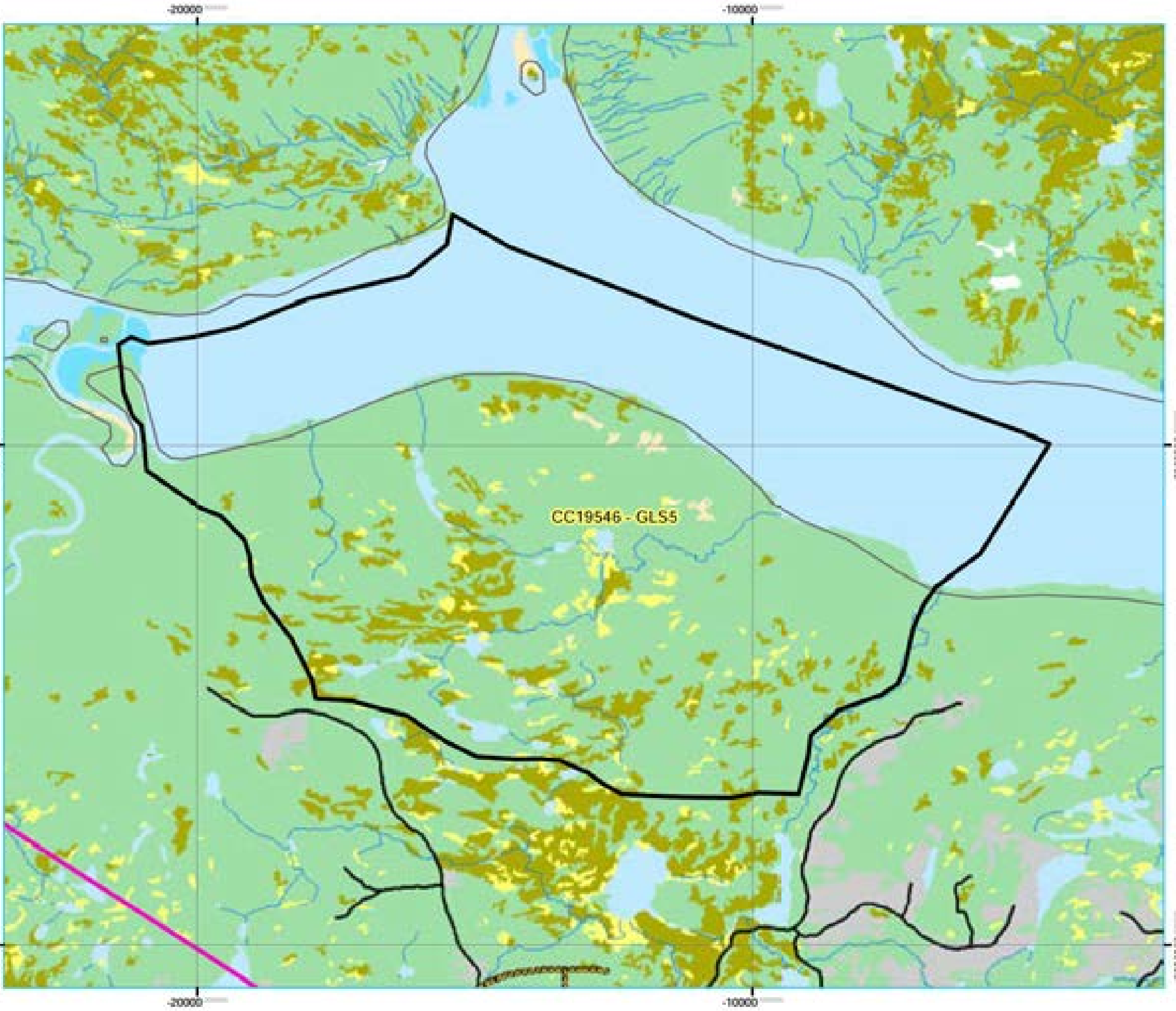
-  FYOP Operating Area
-  Proposed Roads

Basemap Features

-  Public Road
-  Winter Trails
-  Stream
-  Water Body
-  Productive Forest
-  Bog
-  Scrub
-  Other Non-forest

Restrictions

-  Schedule 12e
-  LIL
-  LISA
-  Protected Water Supply
-  Protected Parks
-  No Cut Zone



Five Year Operating Plan: 2023 - 2027
Domestic Harvest
Plan Map



ZONE: Labrador
FMD: 19

Operating Area No.: CC19547
Name: GLS3

For block information and statistics,
refer to Cover Page.

DRAFT







Plan Features

-  FYOP Operating Area
-  Proposed Roads

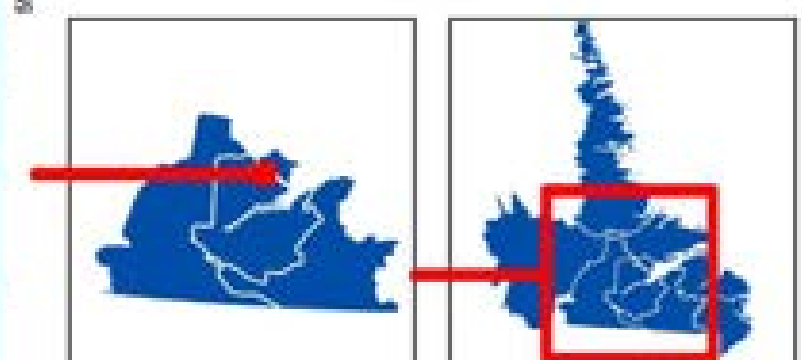
Basemap Features

-  Public Road
-  Winter Trails
-  Stream
-  Water Body
-  Productive Forest
-  Bog
-  Scrub
-  Other Non-forest

Restrictions

-  Schedule 12e
-  LIL
-  LISA
-  Protected Water Supply
-  Protected Parks
-  No Cut Zone

CC19547 - GLS3



1:60,000



Five Year Operating Plan: 2023 - 2027
Domestic Harvest
Plan Map



ZONE: Labrador
FMD: 19

Operating Area No.: CC19563
Name: CCR10

For block information and statistics,
refer to Cover Page.

DRAFT






Plan Features

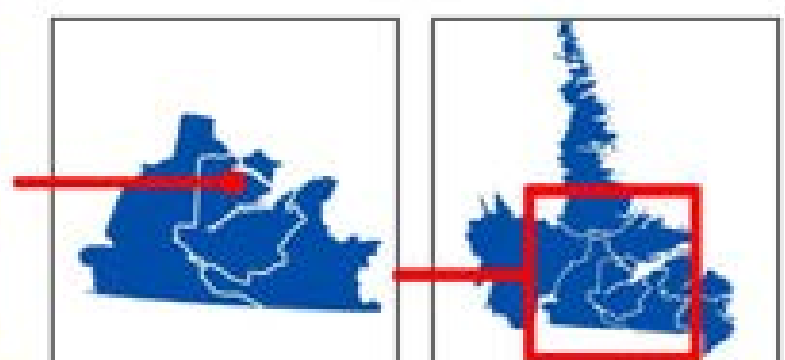
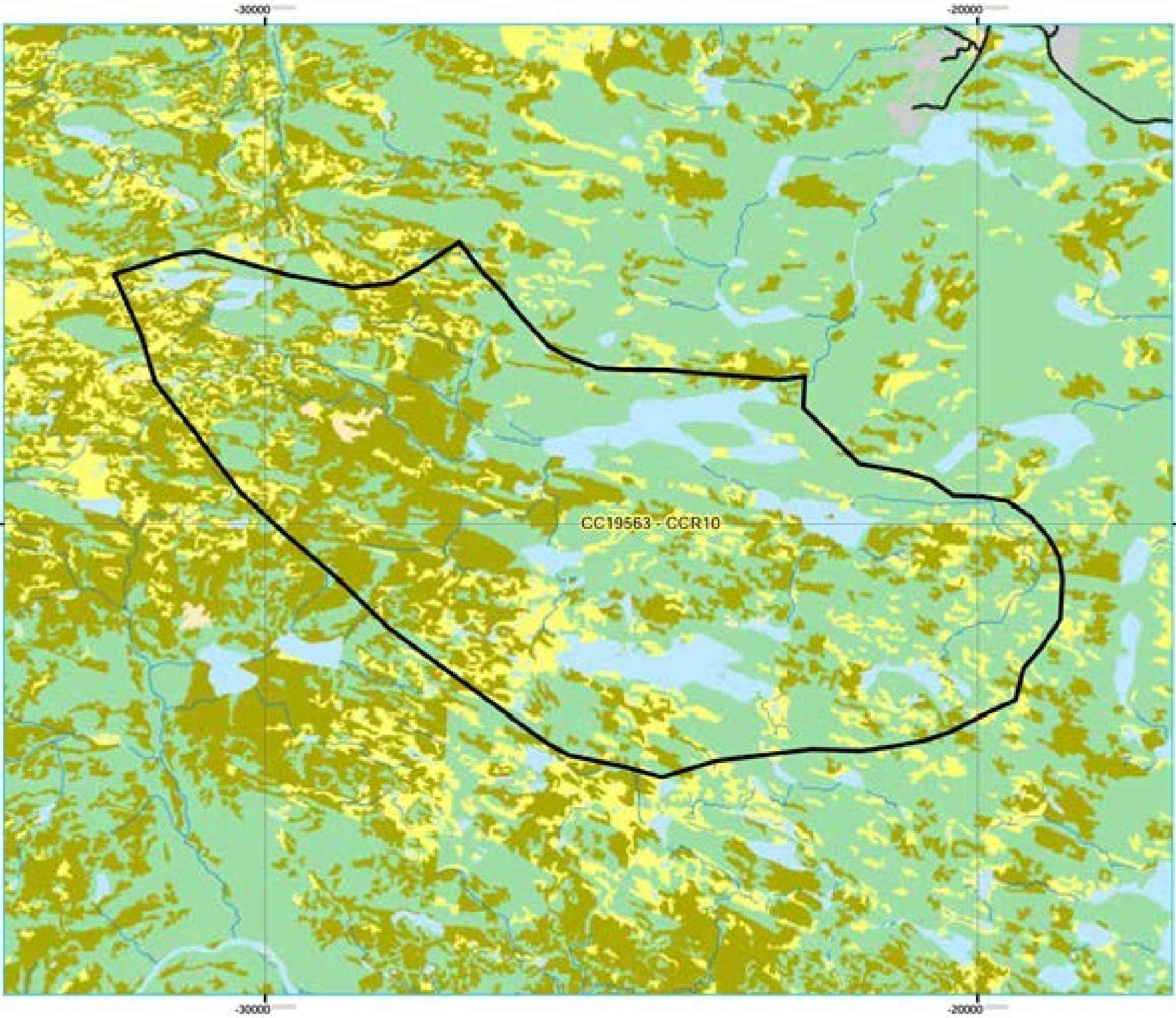
-  FYOP Operating Area
-  Proposed Roads

Basemap Features

-  Public Road
-  Winter Trails
-  Stream
-  Water Body
-  Productive Forest
-  Bog
-  Scrub
-  Other Non-forest

Restrictions

-  Schedule 12e
-  LIL
-  LISA
-  Protected Water Supply
-  Protected Parks
-  No Cut Zone



Five Year Operating Plan: 2023 - 2027
Domestic Harvest
Plan Map



ZONE: Labrador
FMD: 19

Operating Area No.: CC19564
Name: GR6

For block information and statistics,
refer to Cover Page.

DRAFT







Plan Features

-  FYOP Operating Area
-  Proposed Roads

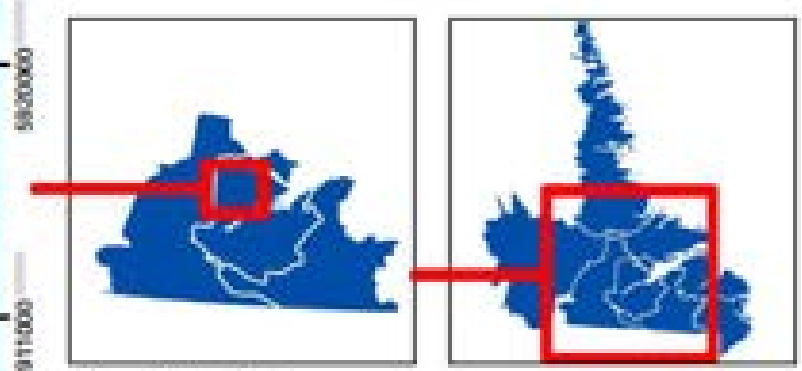
Basemap Features

-  Public Road
-  Winter Trails
-  Stream
-  Water Body
-  Productive Forest
-  Bog
-  Scrub
-  Other Non-forest

Restrictions

-  Schedule 12a
-  LIL
-  LISA
-  Protected Water Supply
-  Protected Parks
-  No Cut Zone

CC19564 - GR6



**Five Year Operating Plan: 2023 - 2027
Domestic Harvest
Plan Map**



ZONE: Labrador
FMD: 19

Operating Area No.: CC19581
Name: LBK2

For block information and statistics,
refer to Cover Page.

DRAFT







Plan Features

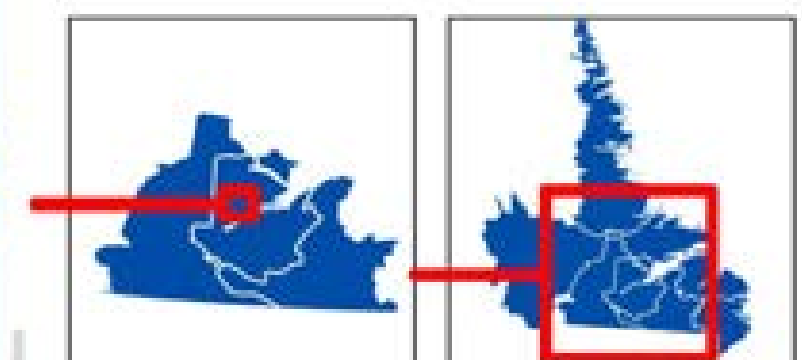
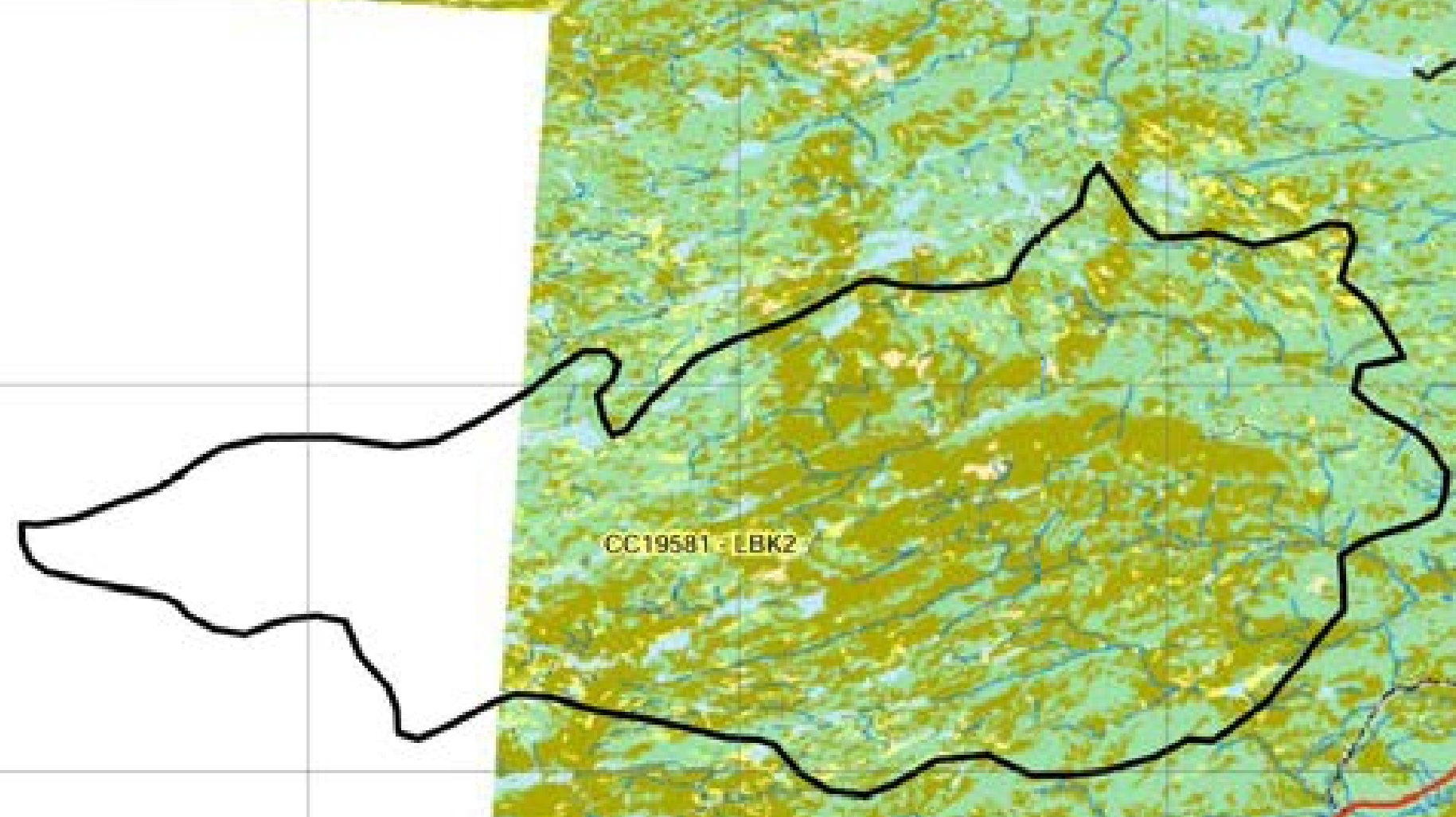
-  FYOP Operating Area
-  Proposed Roads

Basemap Features

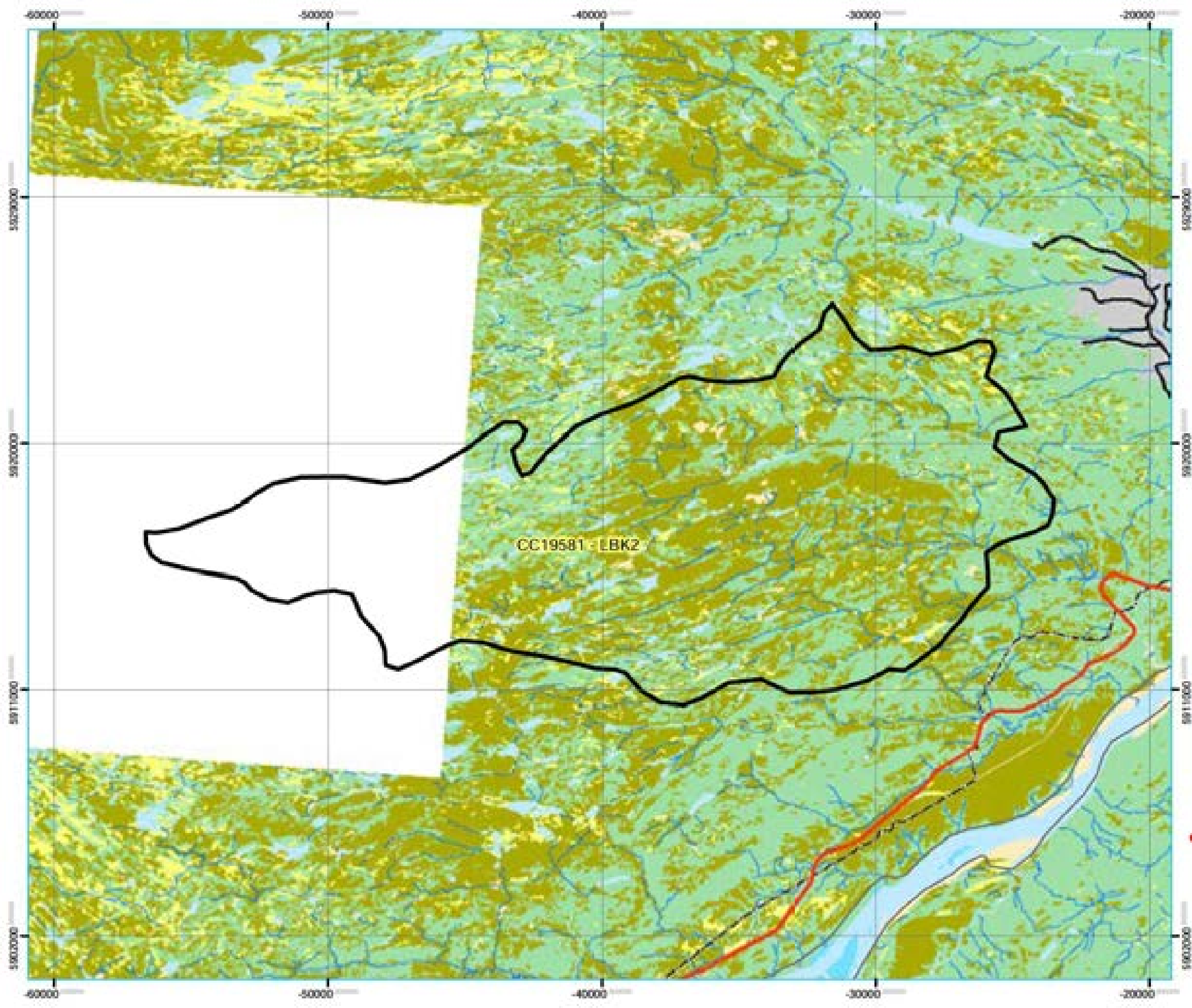
-  Public Road
-  Winter Trails
-  Stream
-  Water Body
-  Productive Forest
-  Bog
-  Scrub
-  Other Non-forest

Restrictions

-  Schedule 12a
-  LIL
-  LISA
-  Protected Water Supply
-  Protected Parks
-  No Cut Zone



1:140,000



Five Year Operating Plan: 2023 - 2027
Domestic Harvest
Plan Map



ZONE: Labrador
FMD: 19

Operating Area No.: CC19583
Name: LBK1

For block information and statistics,
refer to Cover Page.

DRAFT







Plan Features

-  FYOP Operating Area
-  Proposed Roads

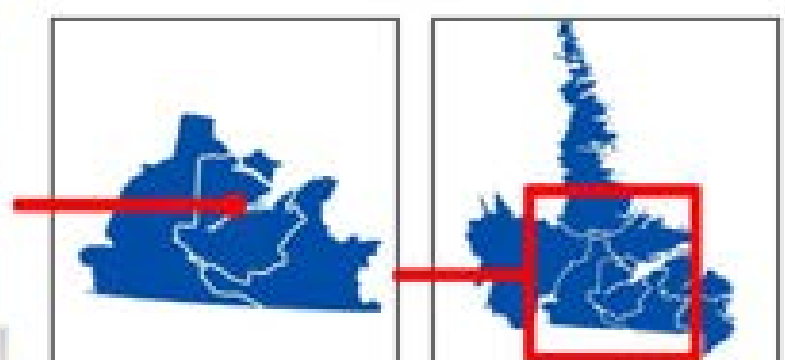
Basemap Features

-  Public Road
-  Winter Trails
-  Stream
-  Water Body
-  Productive Forest
-  Bog
-  Scrub
-  Other Non-forest

Restrictions

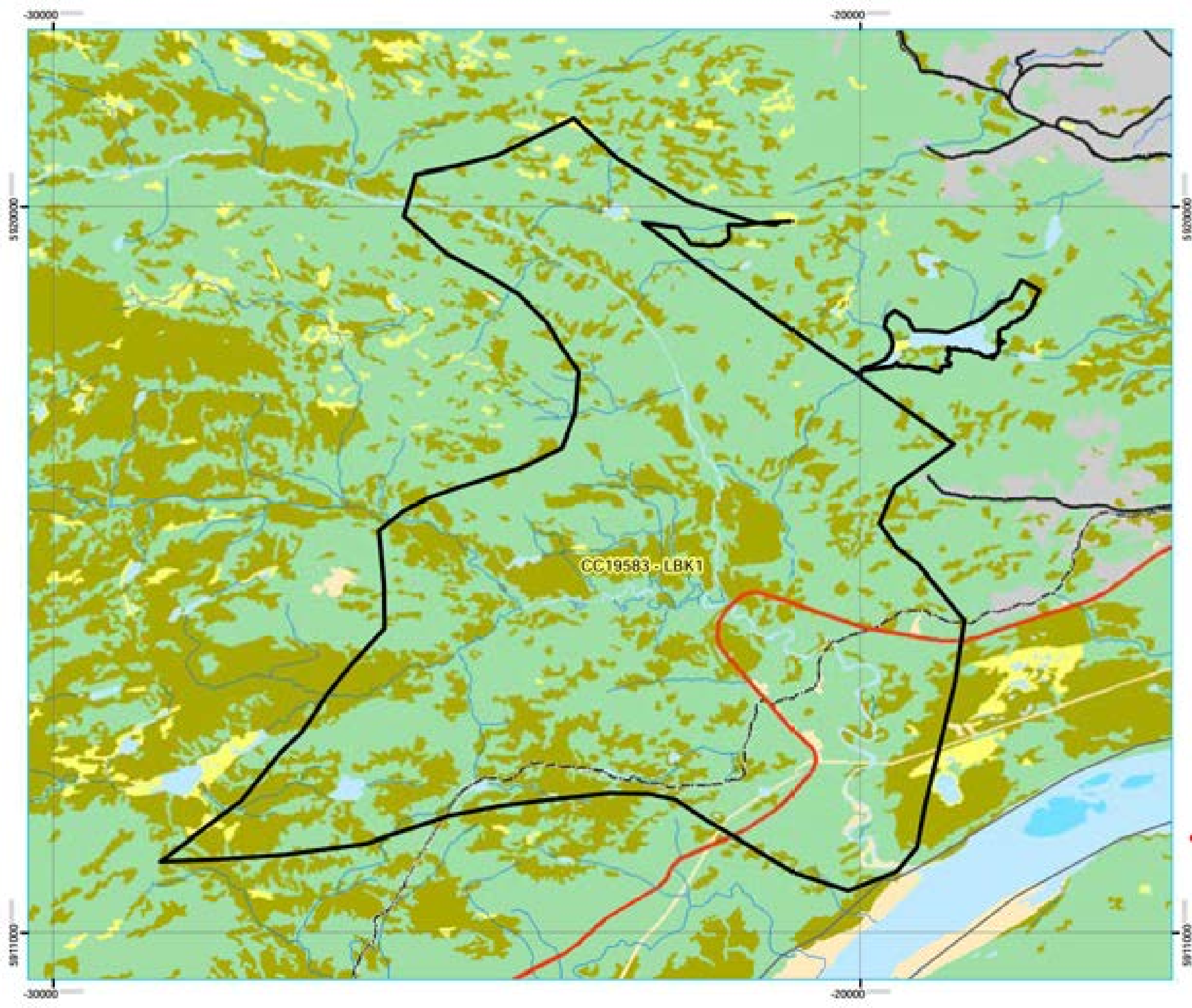
-  Schedule 12e
-  LIL
-  LISA
-  Protected Water Supply
-  Protected Parks
-  No Cut Zone

CC19583-LBK1



0 0.5 1 2
Kilometers

1:47,500



Five Year Operating Plan: 2023 - 2027
Domestic Harvest
Plan Map


ZONE: Labrador
FMD: 19

Operating Area No.: CC19587
Name: CB2

For block information and statistics,
refer to Cover Page.

DRAFT







Plan Features

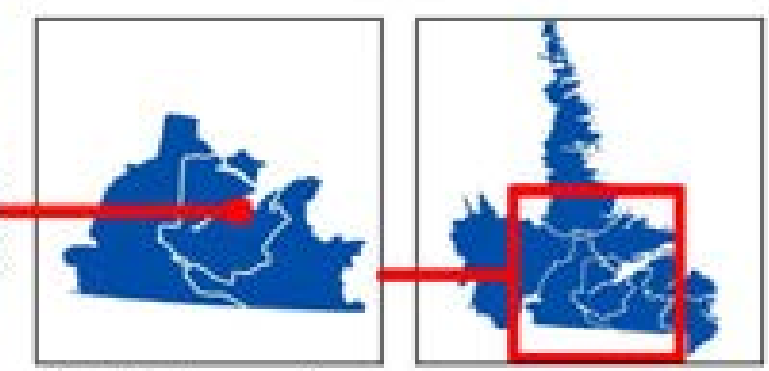
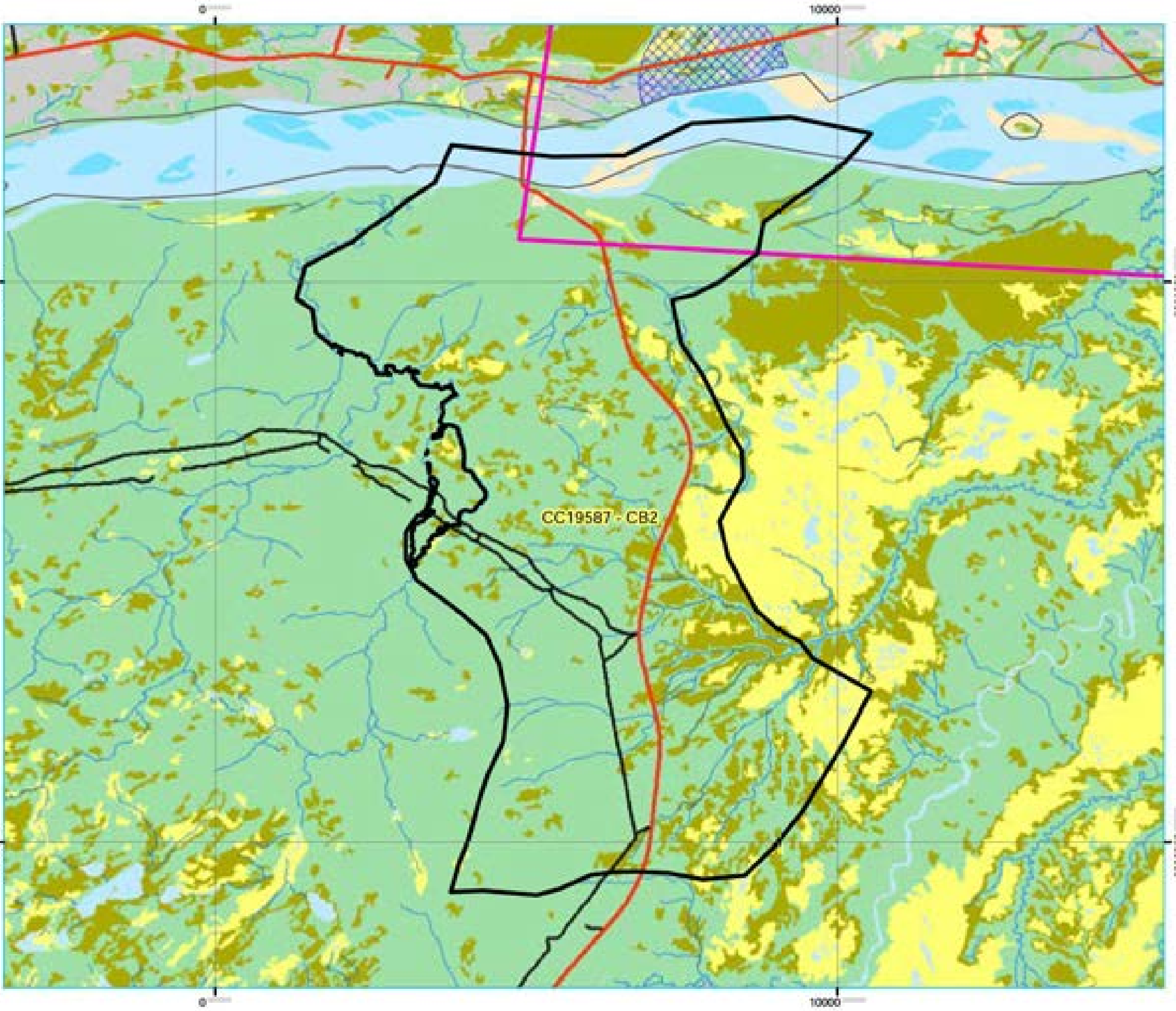
-  FYOP Operating Area
-  Proposed Roads

Basemap Features

-  Public Road
-  Winter Trails
-  Stream
-  Water Body
-  Productive Forest
-  Bog
-  Scrub
-  Other Non-forest

Restrictions

-  Schedule 12e
-  LIL
-  LISA
-  Protected Water Supply
-  Protected Parks
-  No Cut Zone



Five Year Operating Plan: 2023 - 2027
Domestic Harvest
Plan Map



ZONE: Labrador
FMD: 19

Operating Area No.: CC19589
Name: ML4

For block information and statistics,
refer to Cover Page.

DRAFT







Plan Features

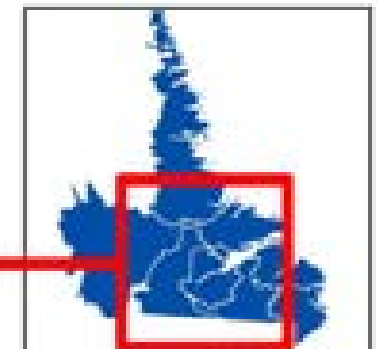
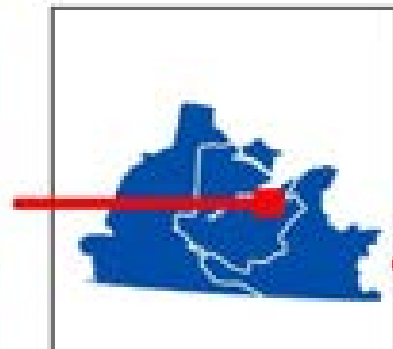
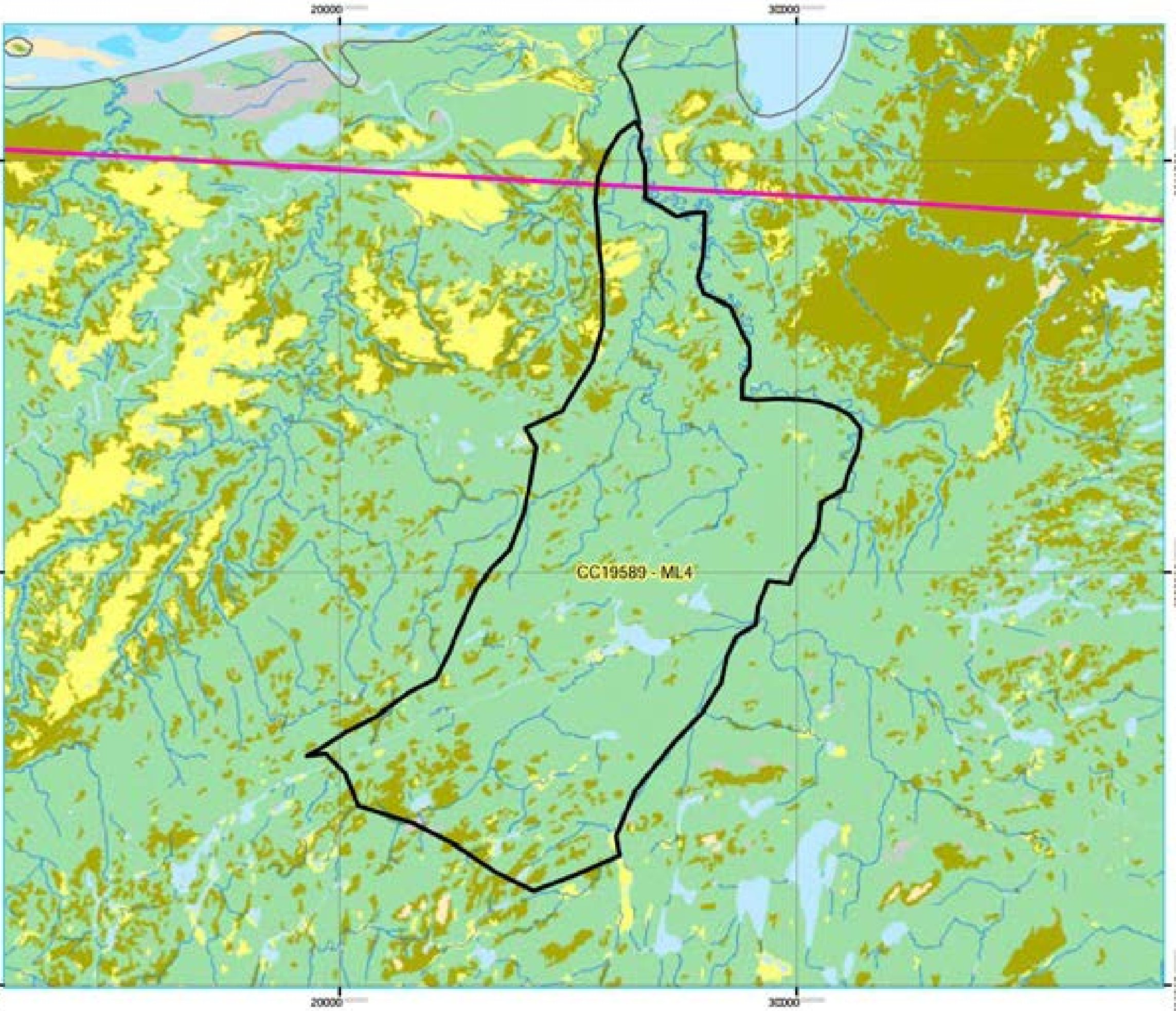
-  FYOP Operating Area
-  Proposed Roads

Basemap Features

-  Public Road
-  Winter Trails
-  Stream
-  Water Body
-  Productive Forest
-  Bog
-  Scrub
-  Other Non-forest

Restrictions

-  Schedule 12e
-  LIL
-  LISA
-  Protected Water Supply
-  Protected Parks
-  No Cut Zone



Five Year Operating Plan: 2023 - 2027
Domestic Harvest
Plan Map

ZONE: Labrador
FMD: 19

Operating Area No.: CC19590
Name: CB3

For block information and statistics,
refer to Cover Page.

DRAFT







Plan Features

-  FYOP Operating Area
-  Proposed Roads

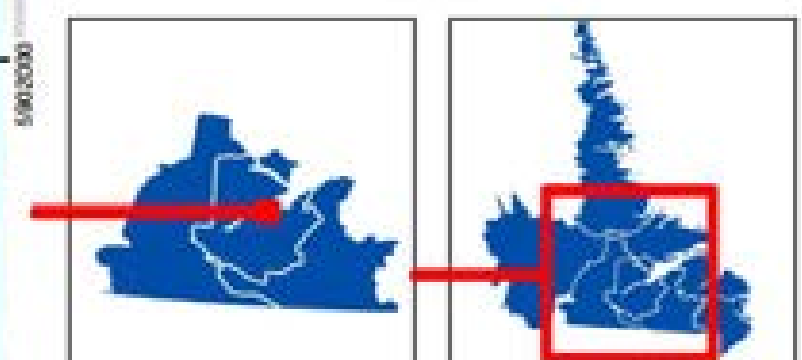
Basemap Features

-  Public Road
-  Winter Trails
-  Stream
-  Water Body
-  Productive Forest
-  Bog
-  Scrub
-  Other Non-forest

Restrictions

-  Schedule 12e
-  LIL
-  LISA
-  Protected Water Supply
-  Protected Parks
-  No Cut Zone

CC19590 - CB3



1:67,500



Five Year Operating Plan: 2023 - 2027
Domestic Harvest
Plan Map



ZONE: Labrador
FMD: 19

Operating Area No.: CC19591
Name: CB4

For block information and statistics,
refer to Cover Page.

DRAFT







Plan Features

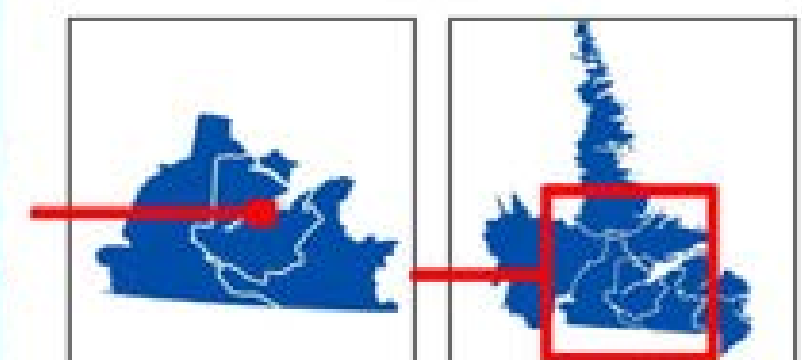
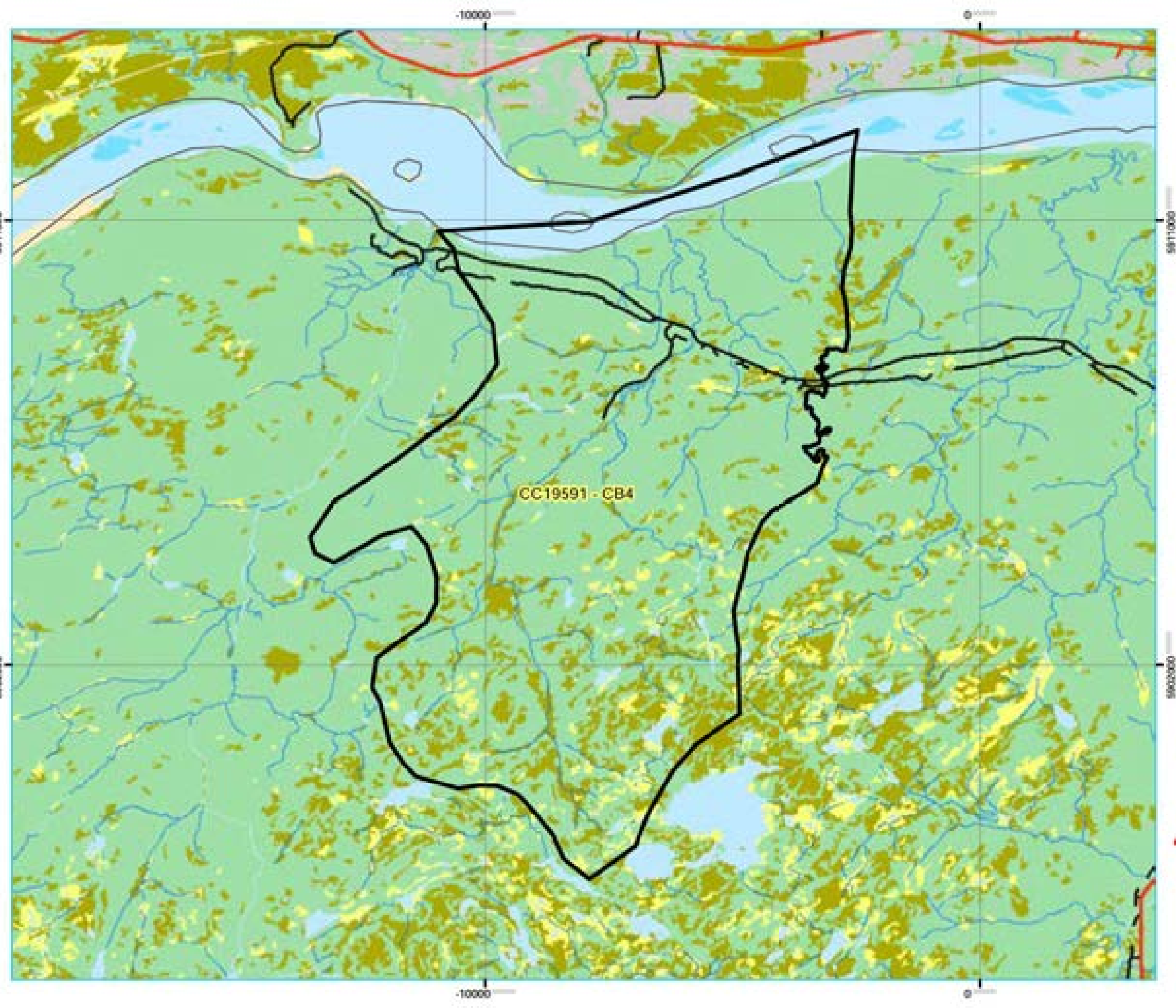
-  FYOP Operating Area
-  Proposed Roads

Basemap Features

-  Public Road
-  Winter Trails
-  Stream
-  Water Body
-  Productive Forest
-  Bog
-  Scrub
-  Other Non-forest

Restrictions

-  Schedule 12e
-  LIL
-  LISA
-  Protected Water Supply
-  Protected Parks
-  No Cut Zone



Five Year Operating Plan: 2023 - 2027
Domestic Harvest
Plan Map



ZONE: Labrador
FMD: 19

Operating Area No.: CC19592
Name: TR3

For block information and statistics,
refer to Cover Page.

DRAFT







Plan Features

-  FYOP Operating Area
-  Proposed Roads

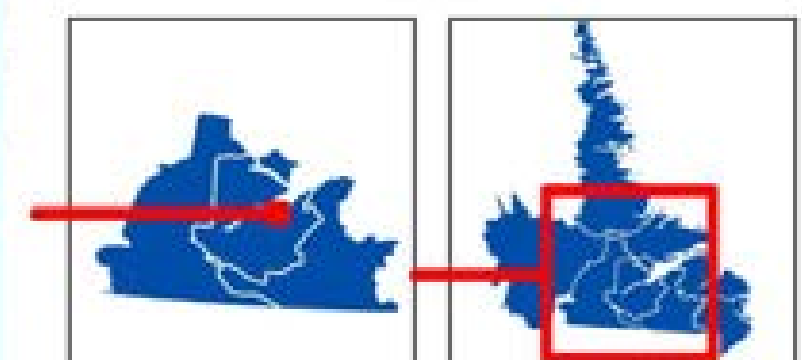
Basemap Features

-  Public Road
-  Winter Trails
-  Stream
-  Water Body
-  Productive Forest
-  Bog
-  Scrub
-  Other Non-forest

Restrictions

-  Schedule 12e
-  LIL
-  LISA
-  Protected Water Supply
-  Protected Parks
-  No Cut Zone

CC19592 - TR3



0 0.5 1 2
Kilometers
1:62,500



Five Year Operating Plan: 2023 - 2027
Domestic Harvest
Plan Map



ZONE: Labrador
FMD: 19

Operating Area No.: CC19593
Name: ED BK1

For block information and statistics,
refer to Cover Page.

DRAFT







Plan Features

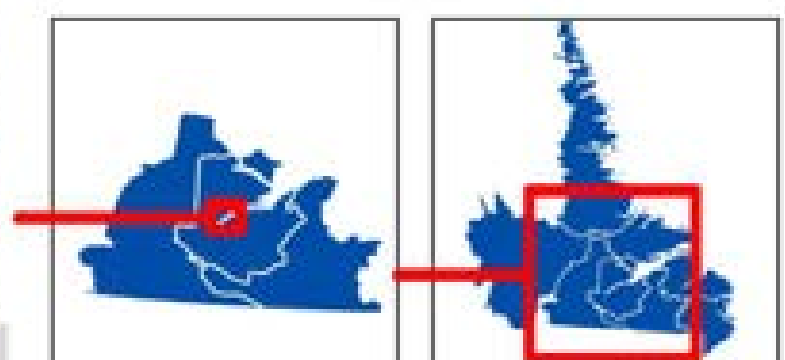
-  FYOP Operating Area
-  Proposed Roads

Basemap Features

-  Public Road
-  Winter Trails
-  Stream
-  Water Body
-  Productive Forest
-  Bog
-  Scrub
-  Other Non-forest

Restrictions

-  Schedule 12e
-  LIL
-  LISA
-  Protected Water Supply
-  Protected Parks
-  No Cut Zone

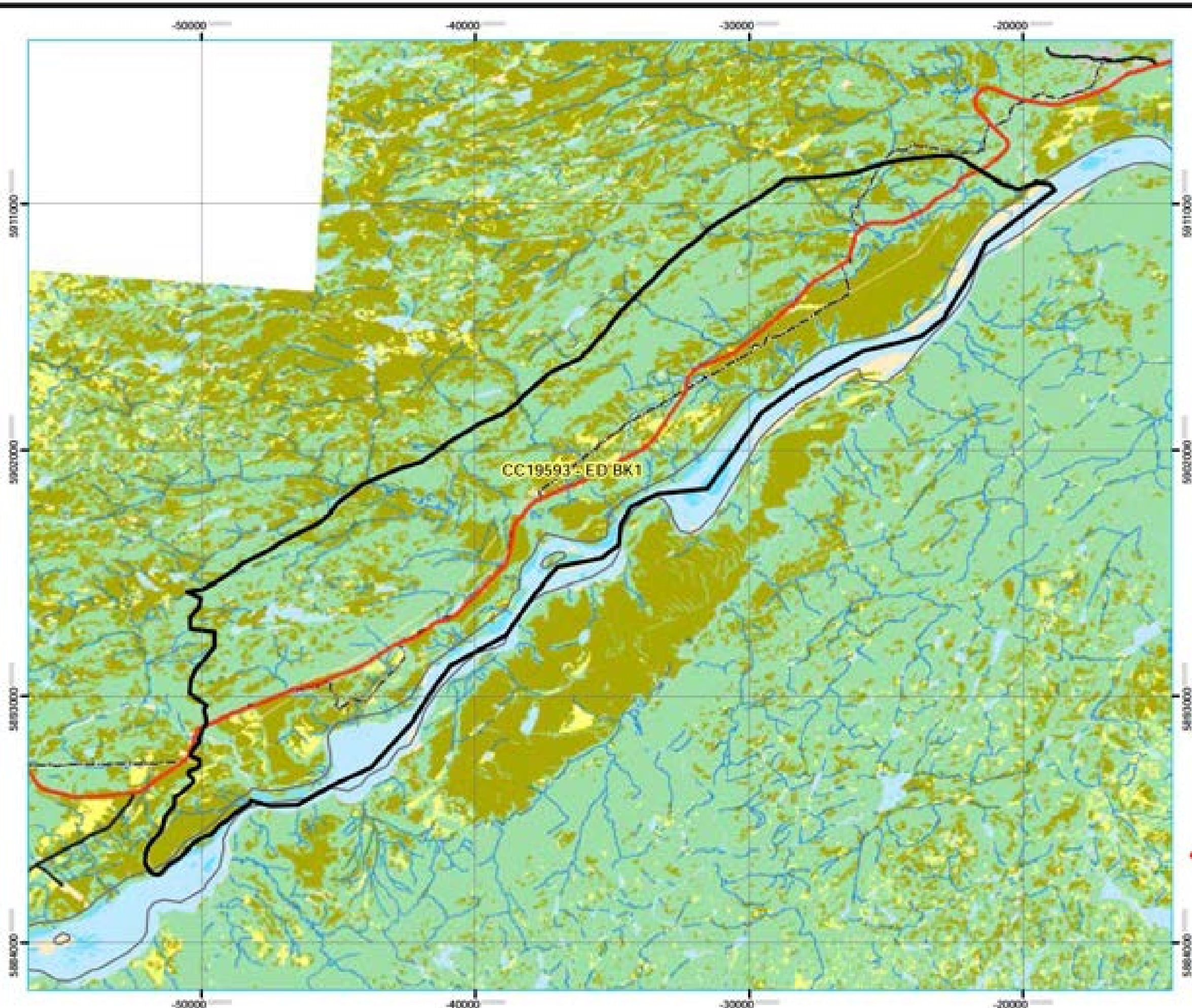


0 1.25 2.5 5
Kilometers

1:140,000



CC19593-ED BK1



Five Year Operating Plan: 2023 - 2027
Domestic Harvest
Plan Map



ZONE: Labrador
FMD: 19

Operating Area No.: CC19594
Name: ED BK2

For block information and statistics,
refer to Cover Page.

DRAFT







Plan Features

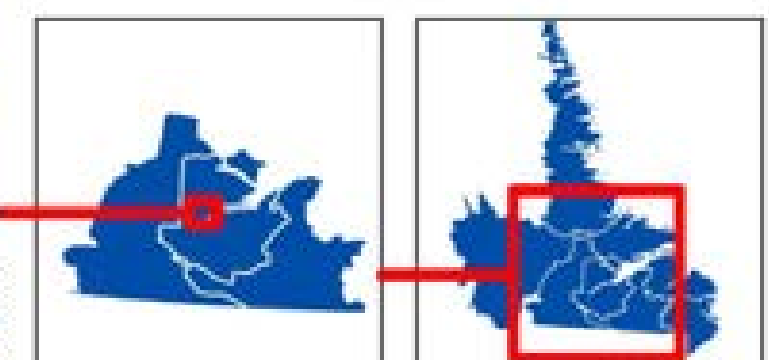
-  FYOP Operating Area
-  Proposed Roads

Basemap Features

-  Public Road
-  Winter Trails
-  Stream
-  Water Body
-  Productive Forest
-  Bog
-  Scrub
-  Other Non-forest

Restrictions

-  Schedule 12a
-  LIL
-  LISA
-  Protected Water Supply
-  Protected Parks
-  No Cut Zone

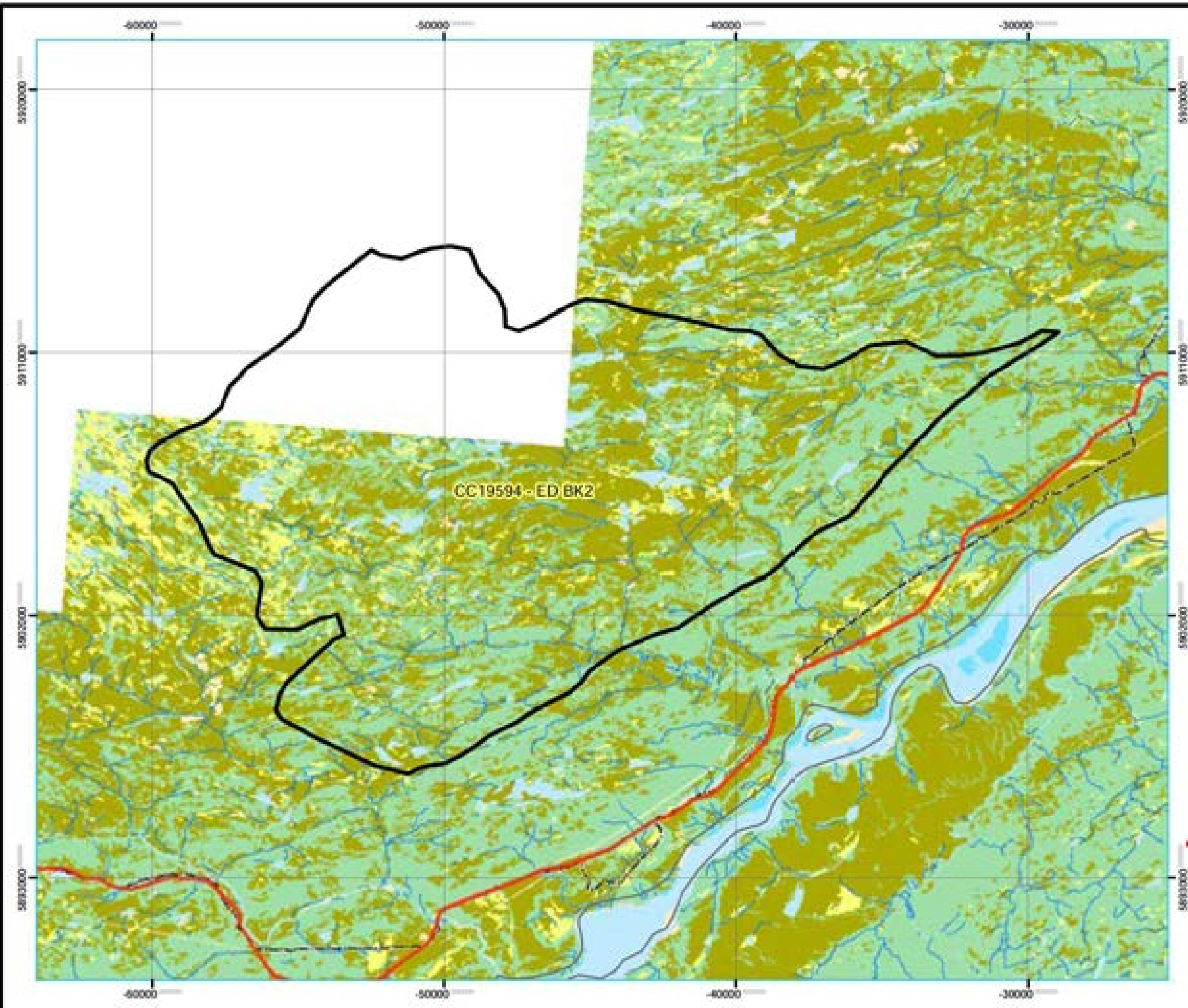


0 1.25 2.5 5
Kilometers

1:130,000



CC19594 - ED BK2



Five Year Operating Plan: 2023 - 2027
Domestic Harvest
Plan Map



ZONE: Labrador
FMD: 19

Operating Area No.: CC19595
Name: TR2

For block information and statistics,
refer to Cover Page.

DRAFT







Plan Features

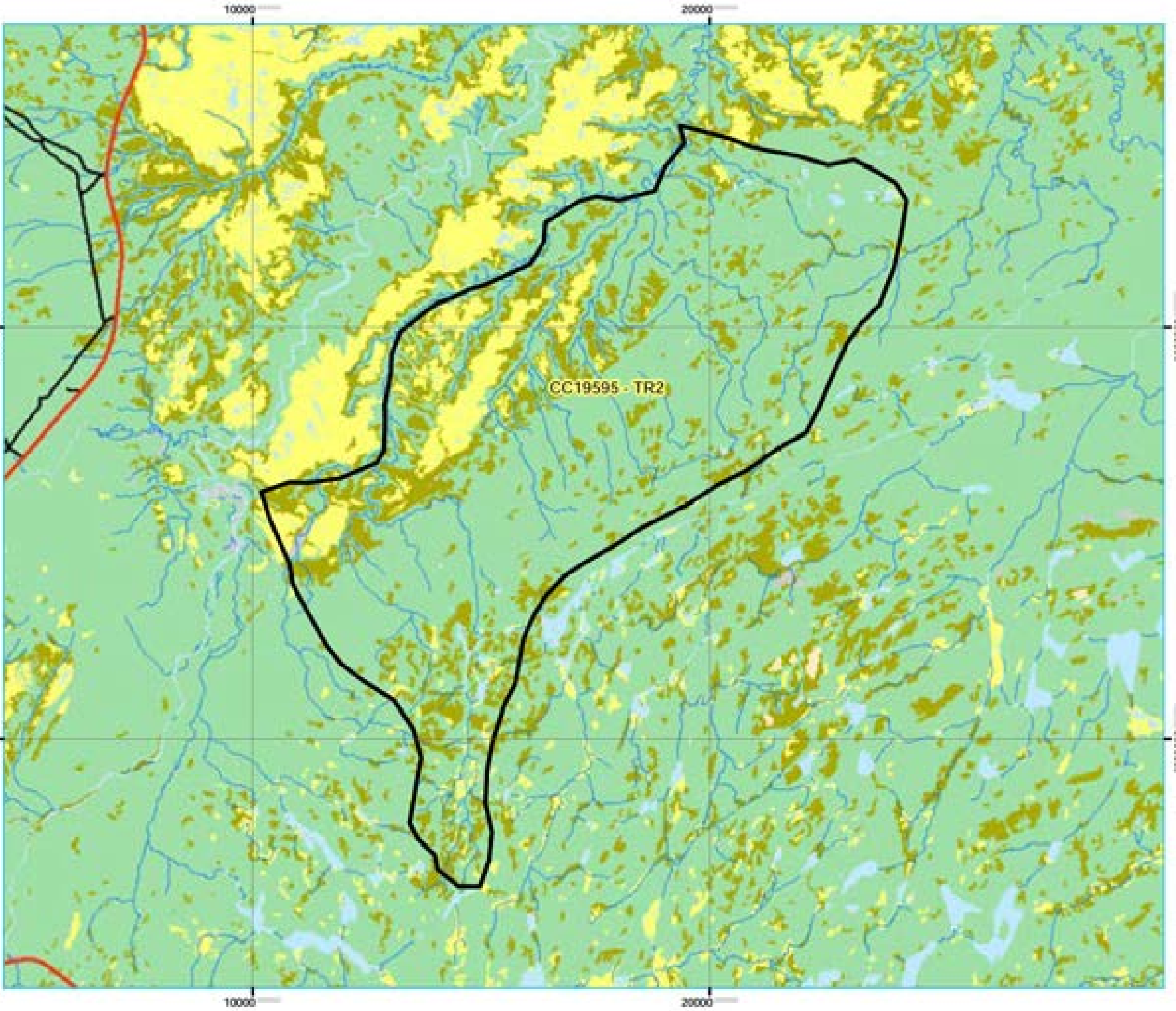
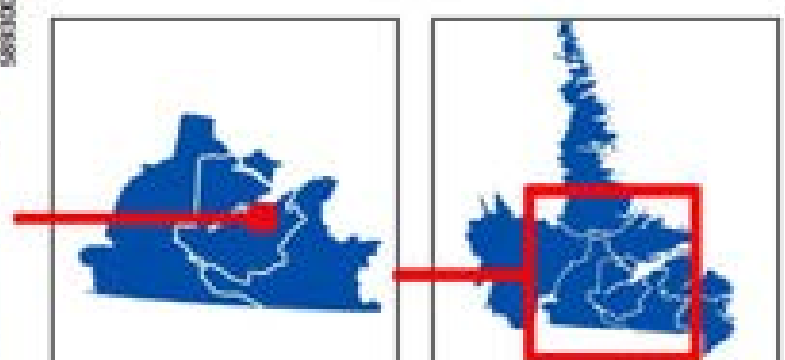
-  FYOP Operating Area
-  Proposed Roads

Basemap Features

-  Public Road
-  Winter Trails
-  Stream
-  Water Body
-  Productive Forest
-  Bog
-  Scrub
-  Other Non-forest

Restrictions

-  Schedule 12e
-  LIL
-  LISA
-  Protected Water Supply
-  Protected Parks
-  No Cut Zone



Five Year Operating Plan: 2023 - 2027
Domestic Harvest
Plan Map



ZONE: Labrador
FMD: 19

Operating Area No.: CC19596
Name: ML3

For block information and statistics,
refer to Cover Page.

DRAFT







Plan Features

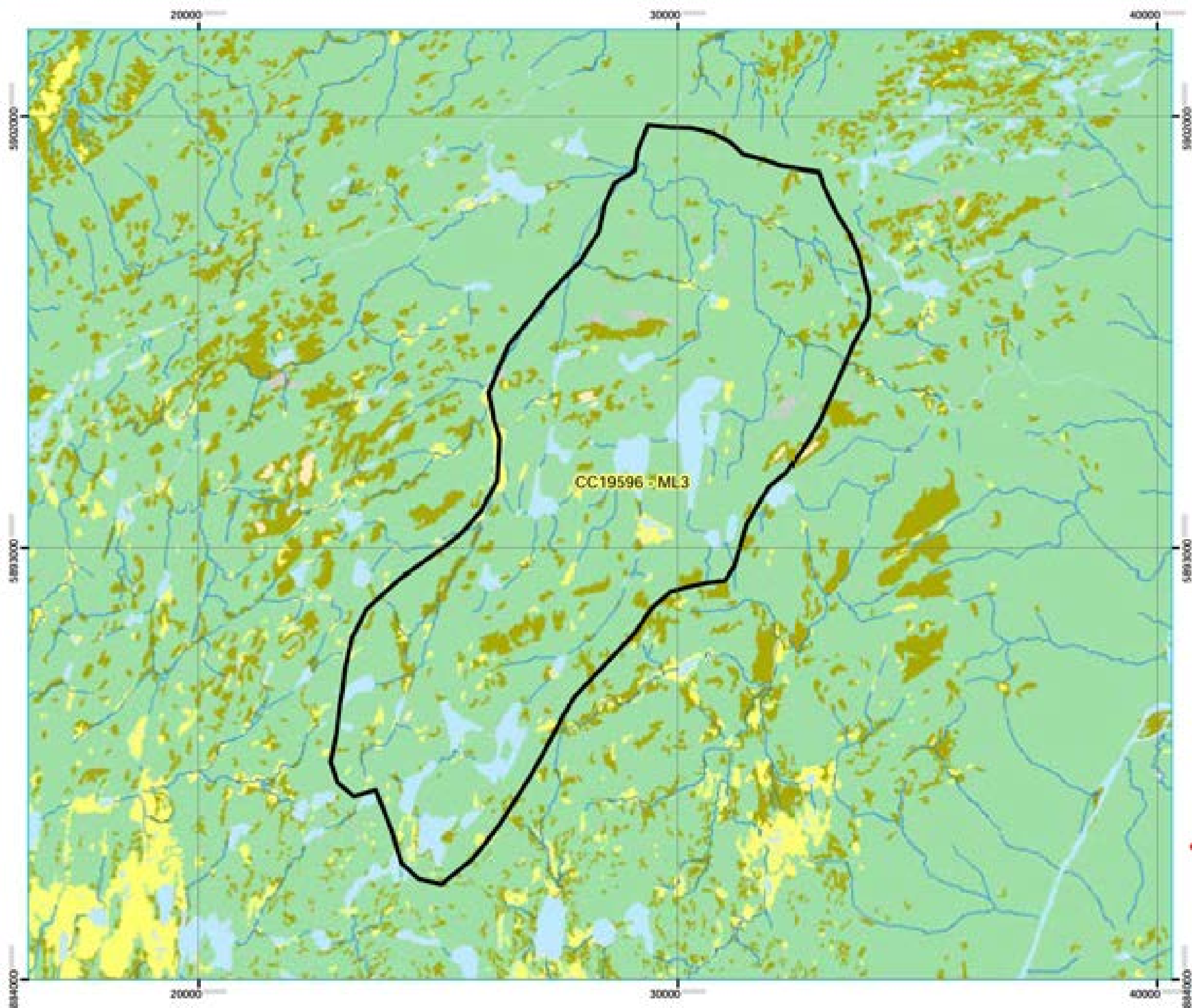
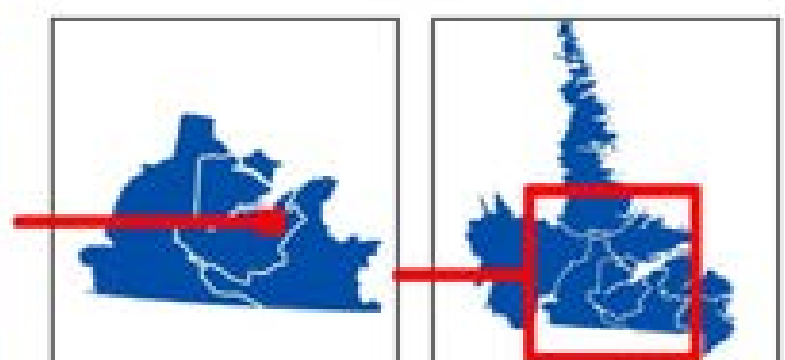
-  FYOP Operating Area
-  Proposed Roads

Basemap Features

-  Public Road
-  Winter Trails
-  Stream
-  Water Body
-  Productive Forest
-  Bog
-  Scrub
-  Other Non-forest

Restrictions

-  Schedule 12e
-  LIL
-  LISA
-  Protected Water Supply
-  Protected Parks
-  No Cut Zone



Five Year Operating Plan: 2023 - 2027
Domestic Harvest
Plan Map



ZONE: Labrador
FMD: 19

Operating Area No.: CC19597
Name: TR5

For block information and statistics,
refer to Cover Page.

DRAFT







Plan Features

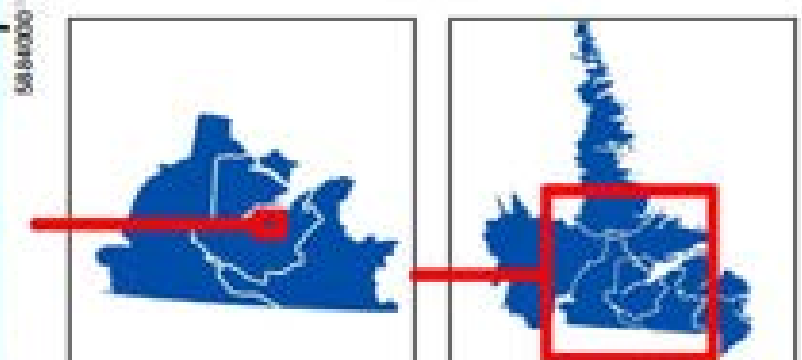
-  FYOP Operating Area
-  Proposed Roads

Basemap Features

-  Public Road
-  Winter Trails
-  Stream
-  Water Body
-  Productive Forest
-  Bog
-  Scrub
-  Other Non-forest

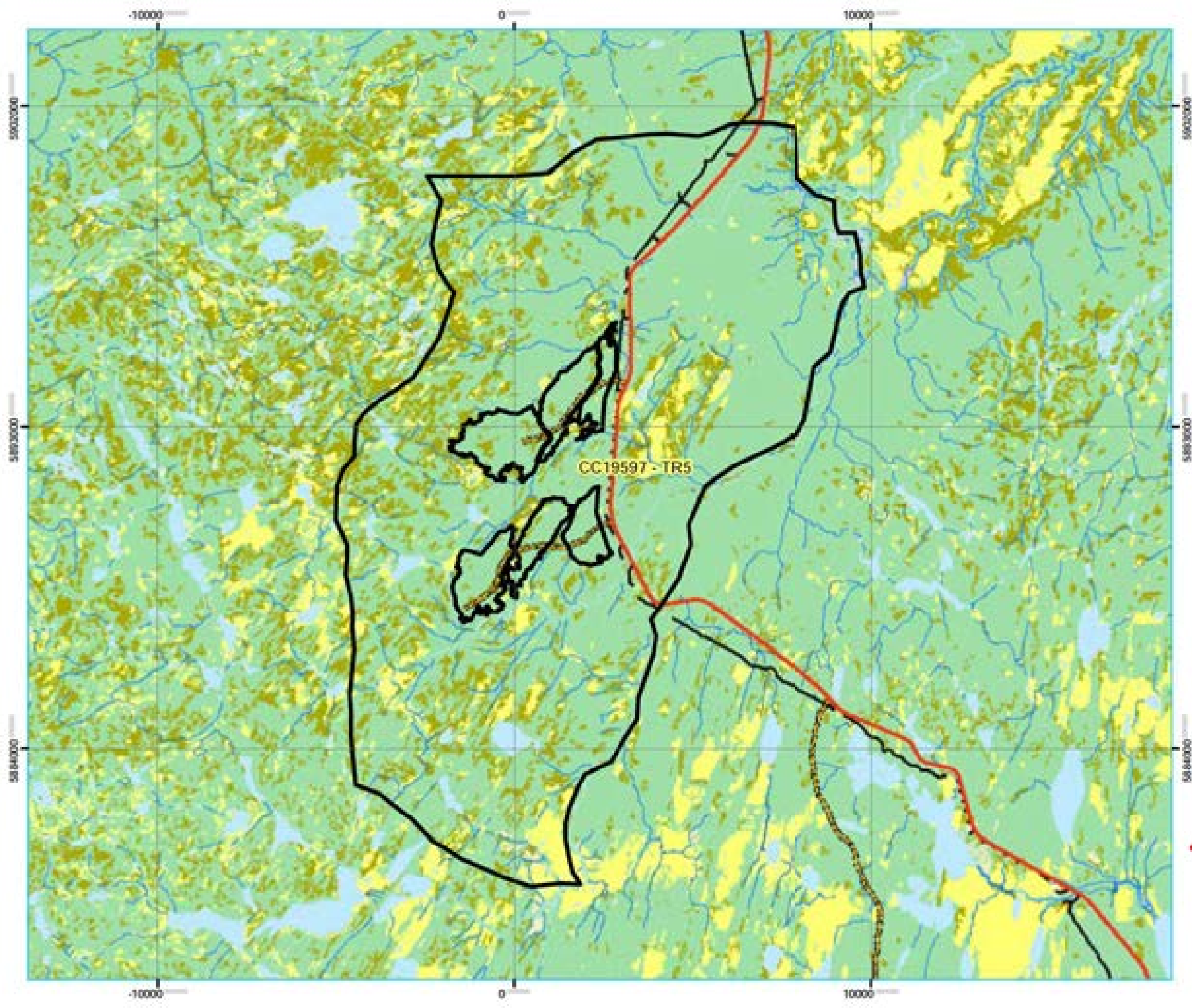
Restrictions

-  Schedule 12e
-  LIL
-  LISA
-  Protected Water Supply
-  Protected Parks
-  No Cut Zone



0 1 2 4 Kilometers

1:107,500



Five Year Operating Plan: 2023 - 2027
Domestic Harvest
Plan Map



ZONE: Labrador
FMD: 19

Operating Area No.: CC19598
Name: TR6

For block information and statistics,
refer to Cover Page.

DRAFT






Plan Features

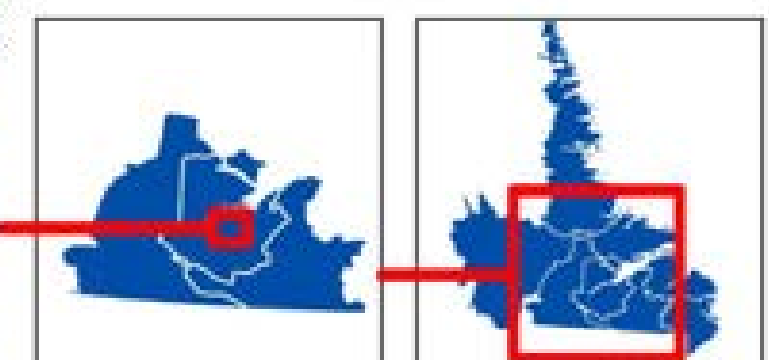
-  FYOP Operating Area
-  Proposed Roads

Basemap Features

-  Public Road
-  Winter Trails
-  Stream
-  Water Body
-  Productive Forest
-  Bog
-  Scrub
-  Other Non-forest

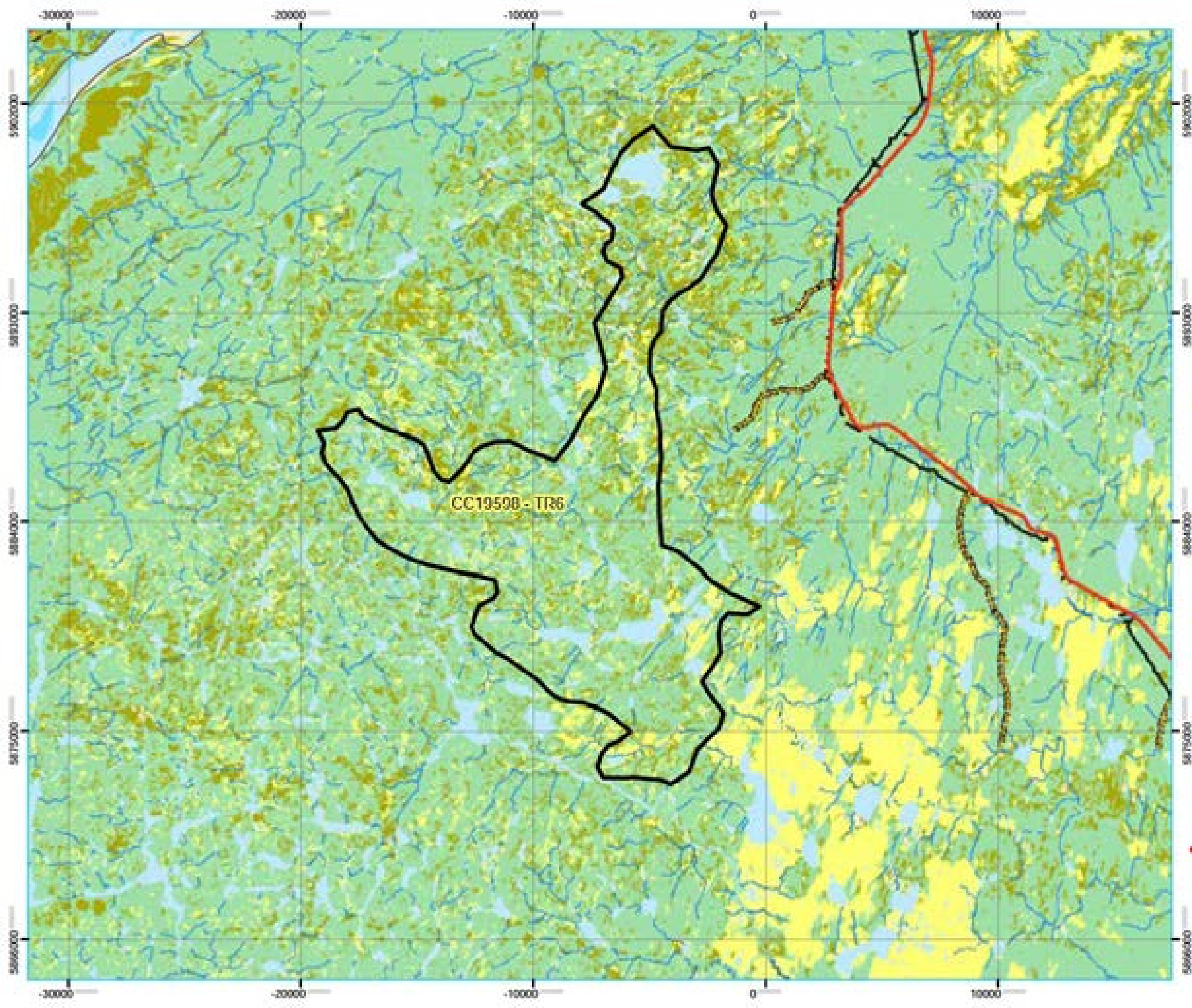
Restrictions

-  Schedule 12e
-  LIL
-  LISA
-  Protected Water Supply
-  Protected Parks
-  No Cut Zone



0 1.5 3 6 Kilometers

1:165,000



Five Year Operating Plan: 2023 - 2027
Domestic Harvest
Plan Map



ZONE: Labrador
FMD: 19

Operating Area No.: CC19599
Name: TR4

For block information and statistics,
refer to Cover Page.

DRAFT







Plan Features

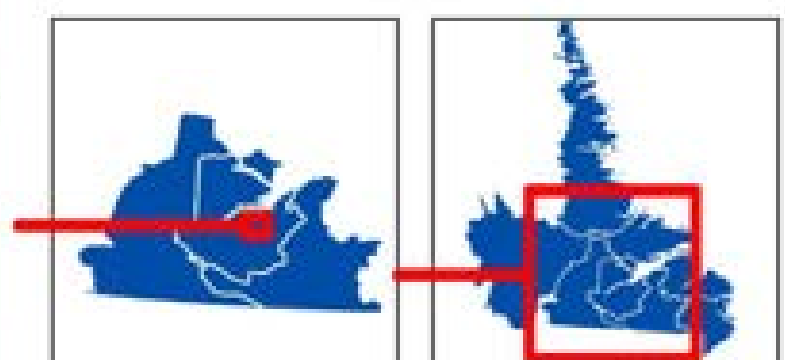
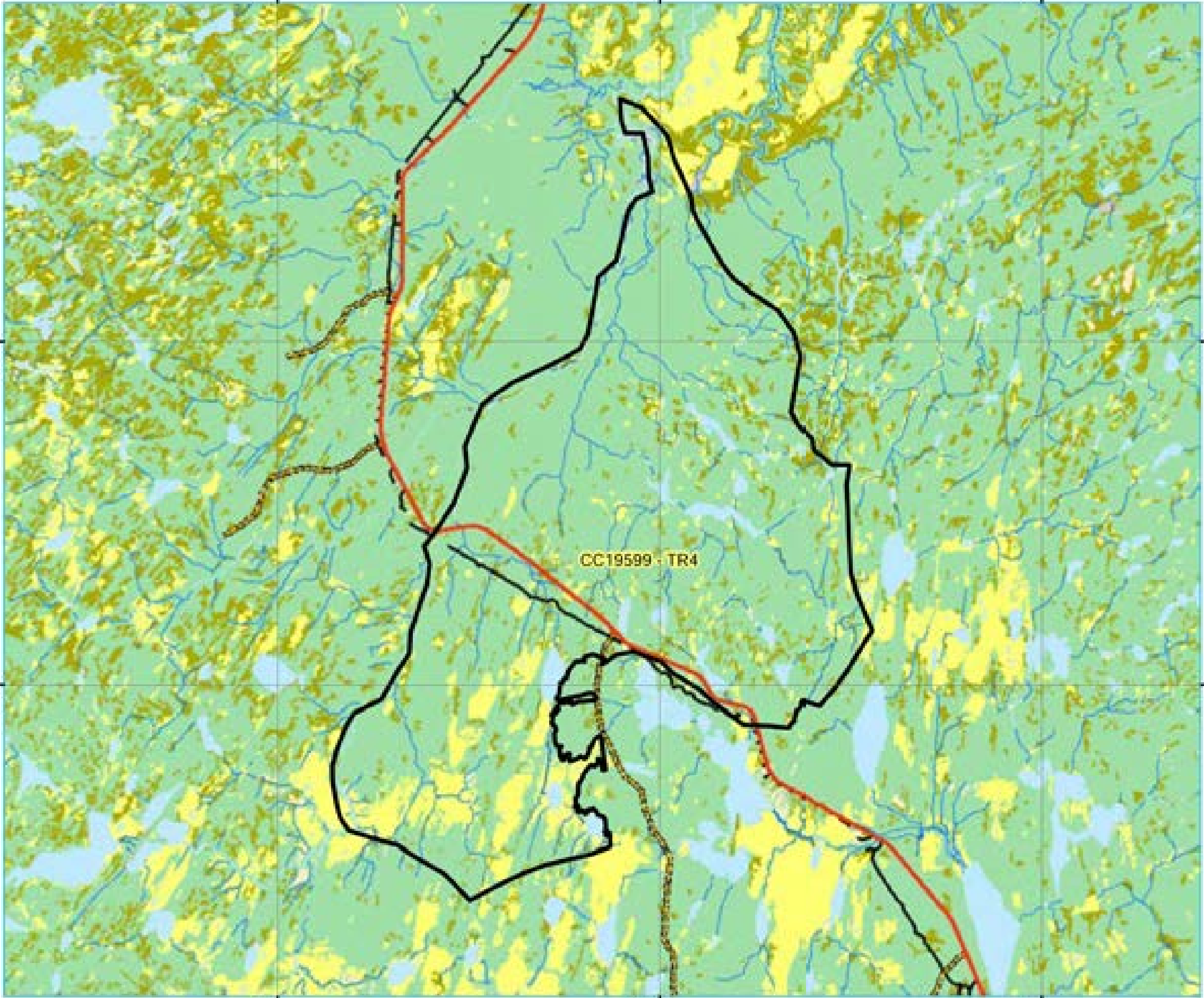
-  FYOP Operating Area
-  Proposed Roads

Basemap Features

-  Public Road
-  Winter Trails
-  Stream
-  Water Body
-  Productive Forest
-  Bog
-  Scrub
-  Other Non-forest

Restrictions

-  Schedule 12e
-  LIL
-  LISA
-  Protected Water Supply
-  Protected Parks
-  No Cut Zone



1:105,000



Five Year Operating Plan: 2023 - 2027
Domestic Harvest
Plan Map



ZONE: Labrador
FMD: 19

Operating Area No.: CC19600
Name: ML5

For block information and statistics,
refer to Cover Page.

DRAFT







Plan Features

-  FYOP Operating Area
-  Proposed Roads

Basemap Features

-  Public Road
-  Winter Trails
-  Stream
-  Water Body
-  Productive Forest
-  Bog
-  Scrub
-  Other Non-forest

Restrictions

-  Schedule 12e
-  LIL
-  LISA
-  Protected Water Supply
-  Protected Parks
-  No Cut Zone

