




Five Year Operating Plan: 2022 - 2026
Commercial Harvest
Plan Map
ZONE: Labrador
FMD: 21

Operating Area No.: CC21005
Name: 1MH

For block information and statistics,
refer to Cover Page.

DRAFT







Plan Features

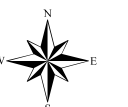
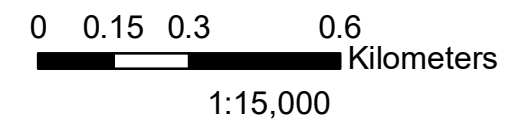
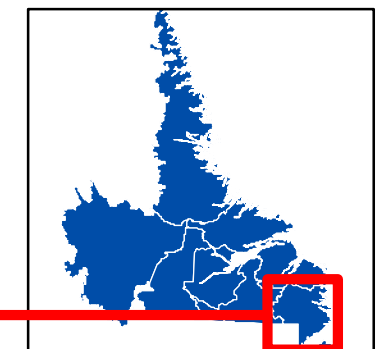
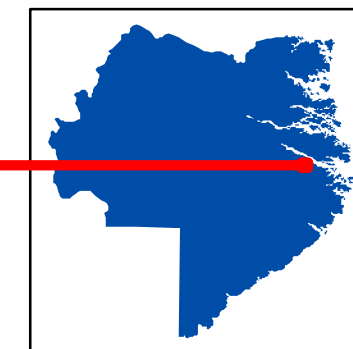
-  FYOP Operating Area
-  Recent Cut
-  Proposed Road

Basemap Features

-  Public Road
-  Winter Trails
-  Stream
-  Water Body
-  Productive Forest
-  Bog
-  Scrub
-  Other Non-forest

Restrictions

-  Protected Water Supply
-  Protected Parks
-  Schedule 12e
-  LIL
-  LISA
-  No Cutting






Five Year Operating Plan: 2022 - 2026
Commercial Harvest
Plan Map
ZONE: Labrador
FMD: 21

Operating Area No.: CC21019
Name: 3PHS

For block information and statistics,
refer to Cover Page.

DRAFT







Plan Features

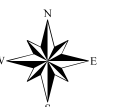
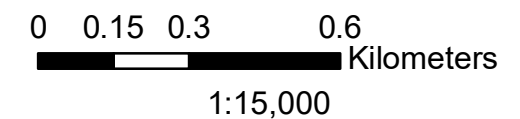
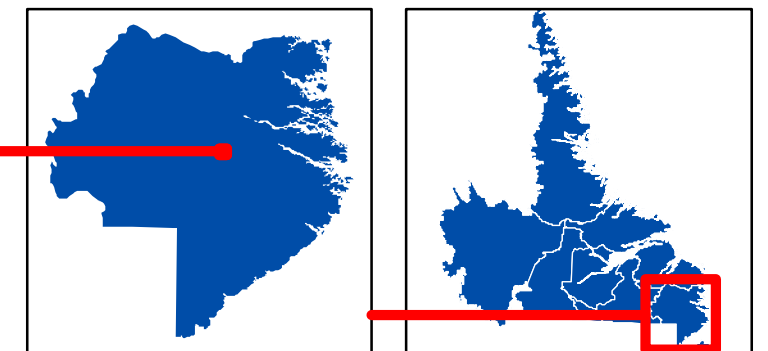
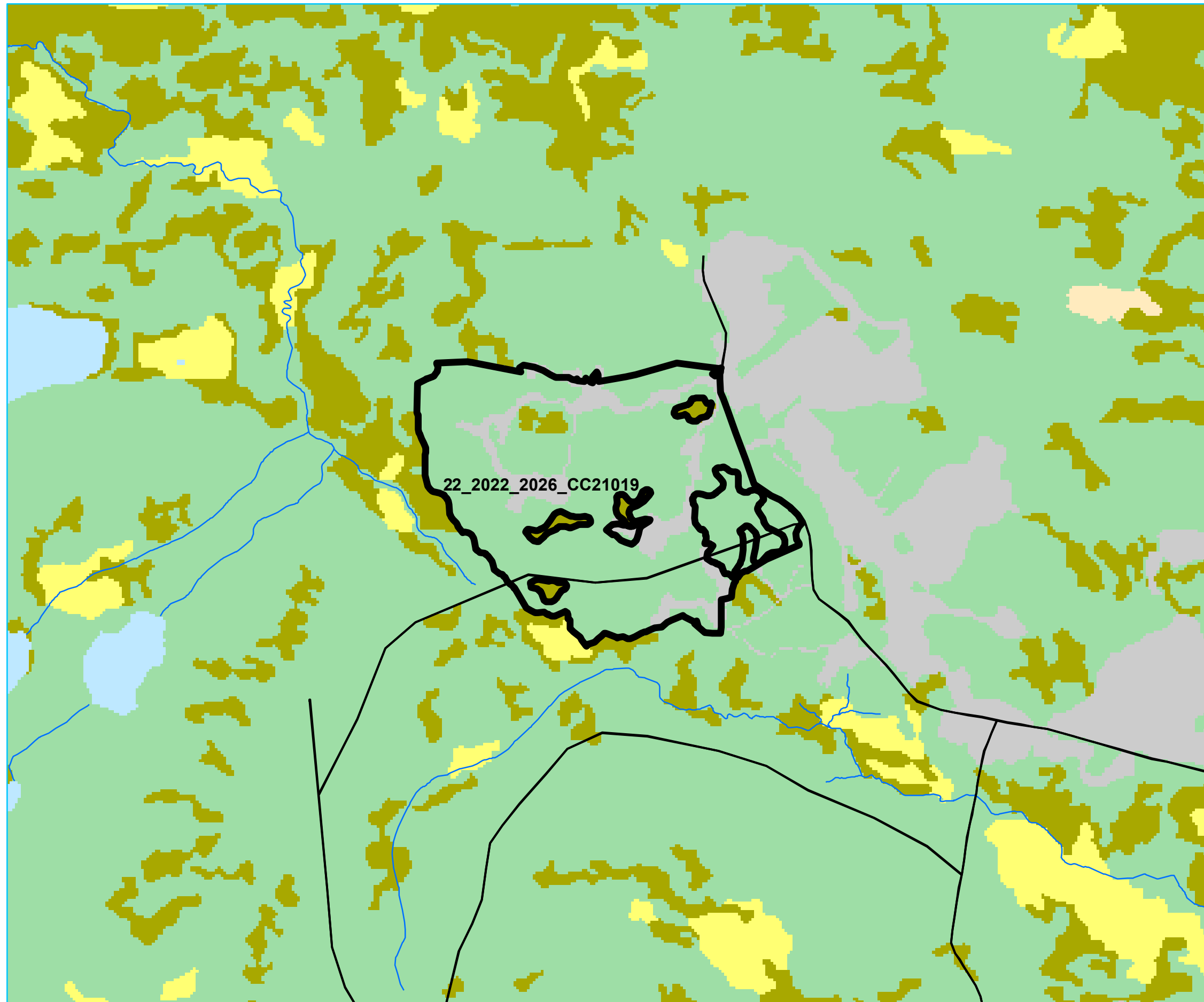
-  FYOP Operating Area
-  Recent Cut
-  Proposed Road

Basemap Features

-  Public Road
-  Winter Trails
-  Stream
-  Water Body
-  Productive Forest
-  Bog
-  Scrub
-  Other Non-forest

Restrictions

-  Protected Water Supply
-  Protected Parks
-  Schedule 12e
-  LIL
-  LISA
-  No Cutting






Five Year Operating Plan: 2022 - 2026
Commercial Harvest
Plan Map
ZONE: Labrador
FMD: 21

Operating Area No.: CC21004
Name: 4PHS

For block information and statistics,
refer to Cover Page.

DRAFT







Plan Features

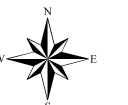
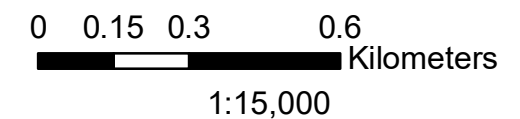
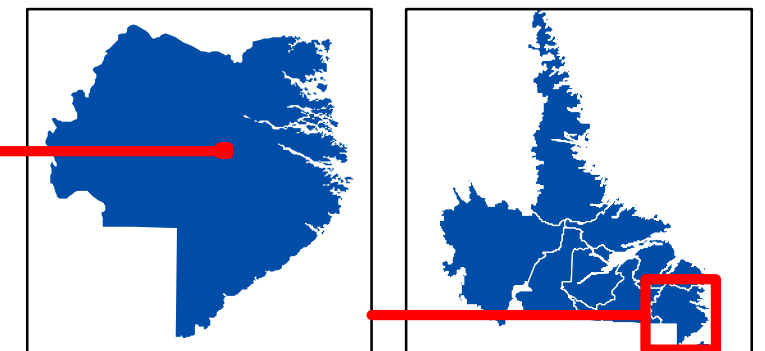
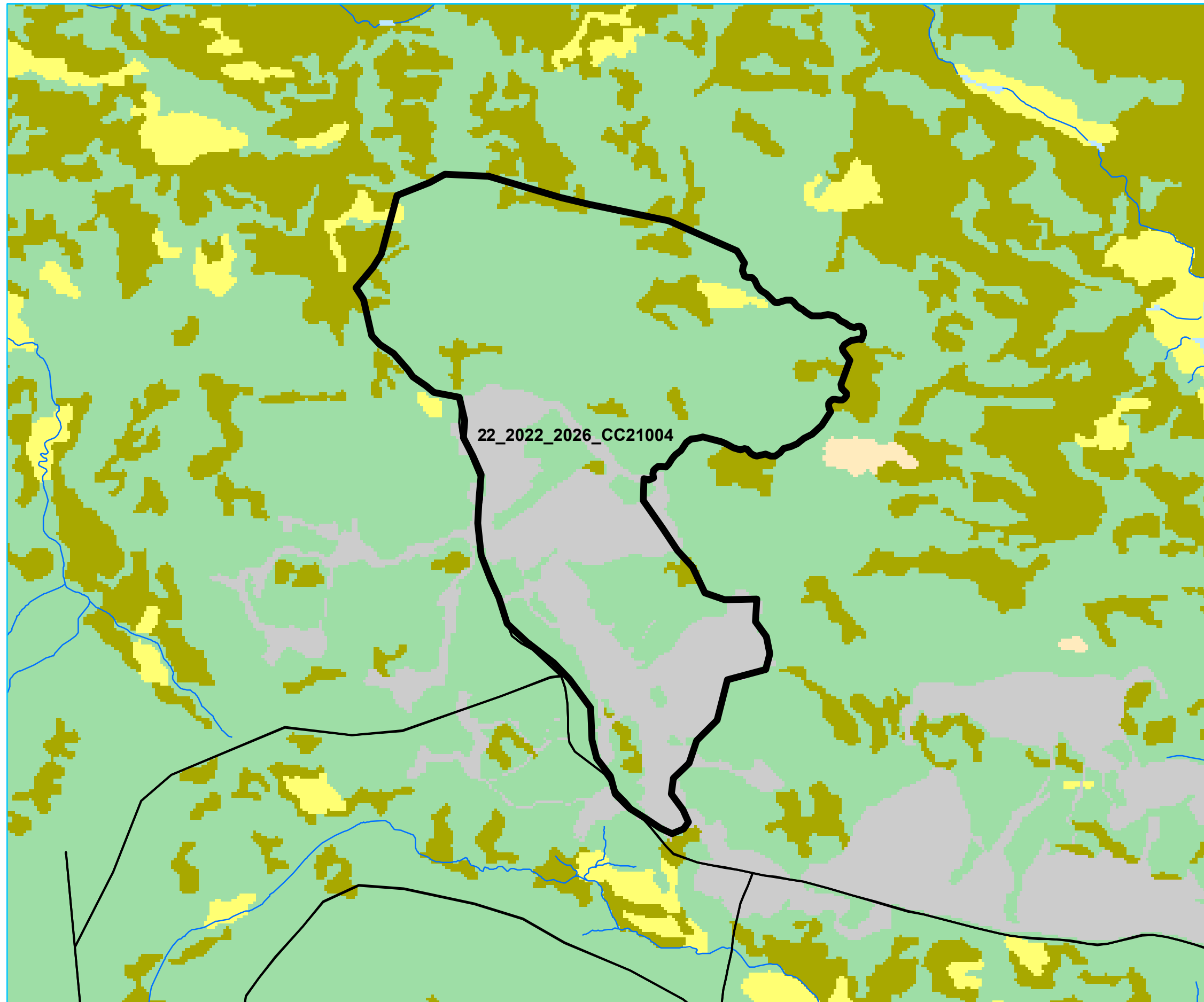
-  FYOP Operating Area
-  Recent Cut
-  Proposed Road

Basemap Features

-  Public Road
-  Winter Trails
-  Stream
-  Water Body
-  Productive Forest
-  Bog
-  Scrub
-  Other Non-forest

Restrictions

-  Protected Water Supply
-  Protected Parks
-  Schedule 12e
-  LIL
-  LISA
-  No Cutting






Five Year Operating Plan: 2022 - 2026
Commercial Harvest
Plan Map
ZONE: Labrador
FMD: 21

Operating Area No.: CC21020
Name: 5PHS

For block information and statistics,
refer to Cover Page.

DRAFT







Plan Features

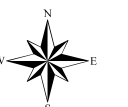
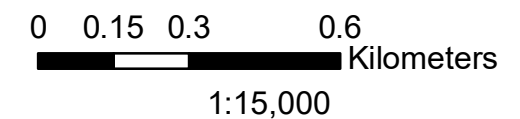
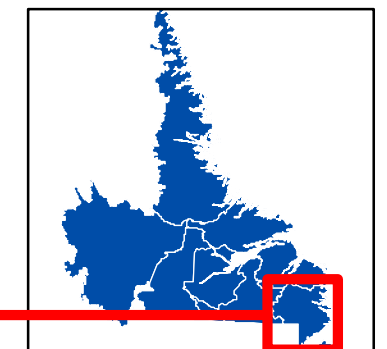
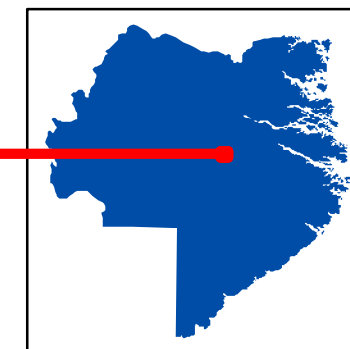
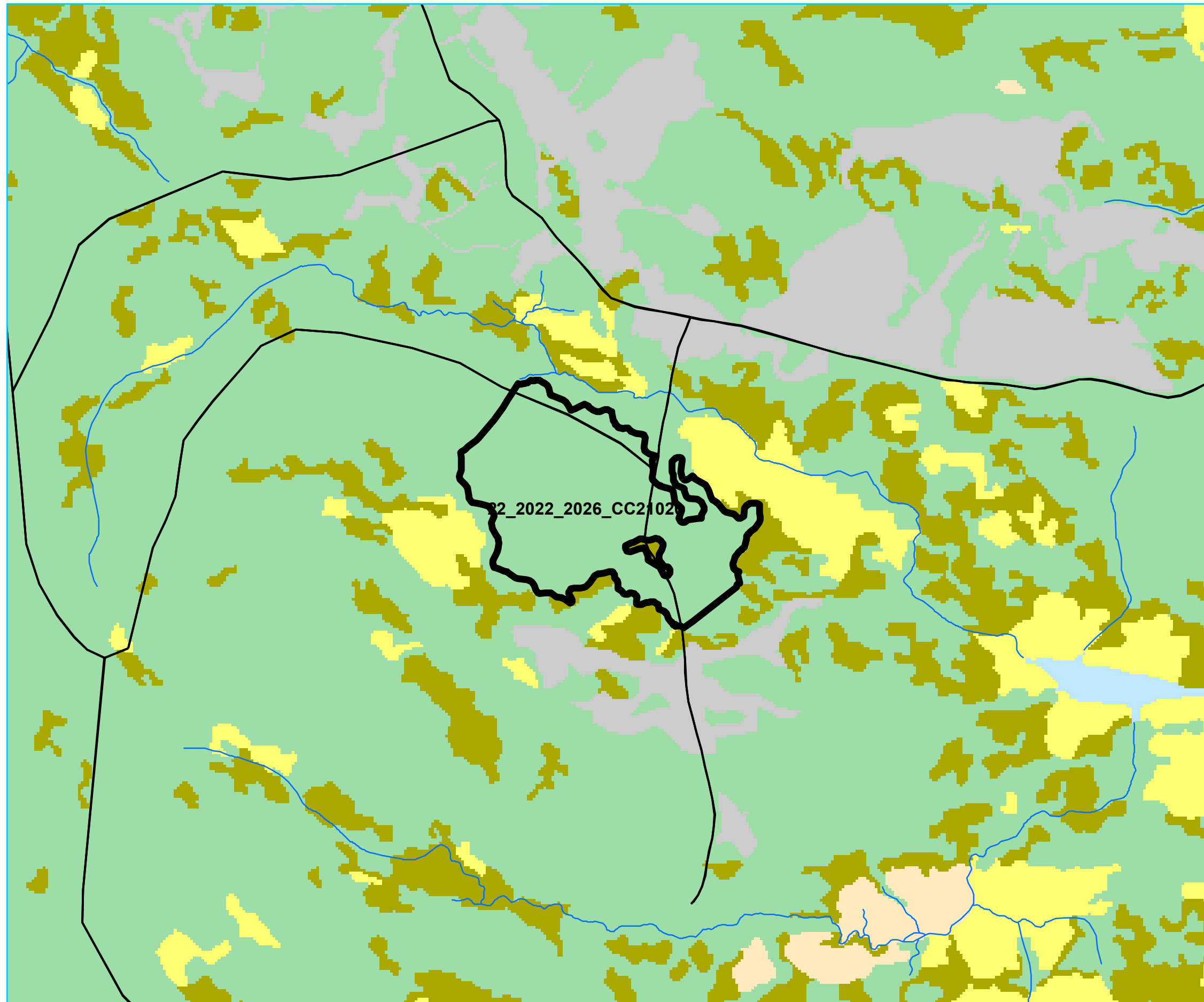
-  FYOP Operating Area
-  Recent Cut
-  Proposed Road

Basemap Features

-  Public Road
-  Winter Trails
-  Stream
-  Water Body
-  Productive Forest
-  Bog
-  Scrub
-  Other Non-forest

Restrictions

-  Protected Water Supply
-  Protected Parks
-  Schedule 12e
-  LIL
-  LISA
-  No Cutting






Five Year Operating Plan: 2022 - 2026
Commercial Harvest
Plan Map
ZONE: Labrador
FMD: 21

Operating Area No.: CC21021
Name: 6PHS

For block information and statistics,
refer to Cover Page.

DRAFT







Plan Features

-  FYOP Operating Area
-  Recent Cut
-  Proposed Road

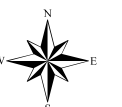
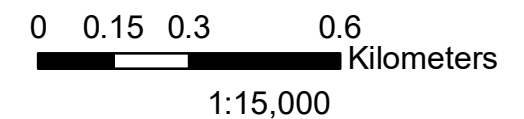
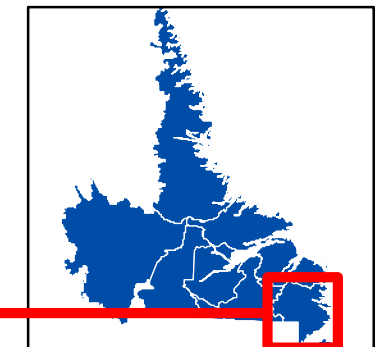
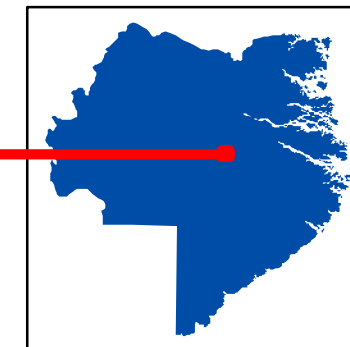
Basemap Features

-  Public Road
-  Winter Trails
-  Stream
-  Water Body
-  Productive Forest
-  Bog
-  Scrub
-  Other Non-forest

Restrictions

-  Protected Water Supply
-  Protected Parks
-  Schedule 12e
-  LIL
-  LISA
-  No Cutting

22_2022_2026_CC21021






Five Year Operating Plan: 2022 - 2026
Commercial Harvest
Plan Map
ZONE: Labrador
FMD: 21

Operating Area No.: CC21022
Name: 7PHS

For block information and statistics,
refer to Cover Page.

DRAFT







Plan Features

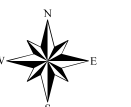
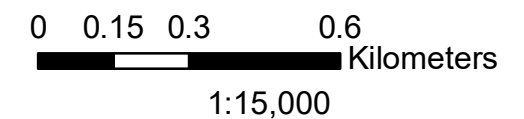
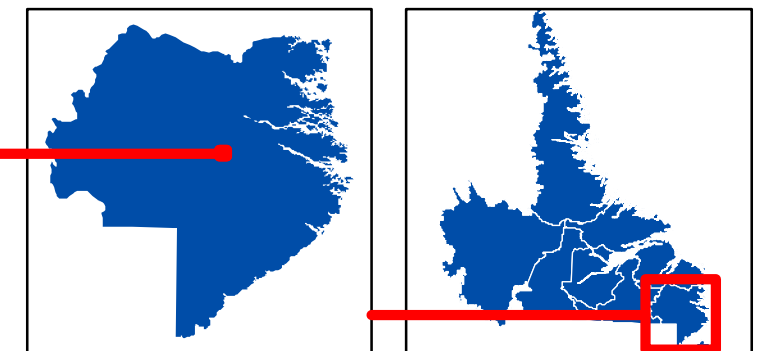
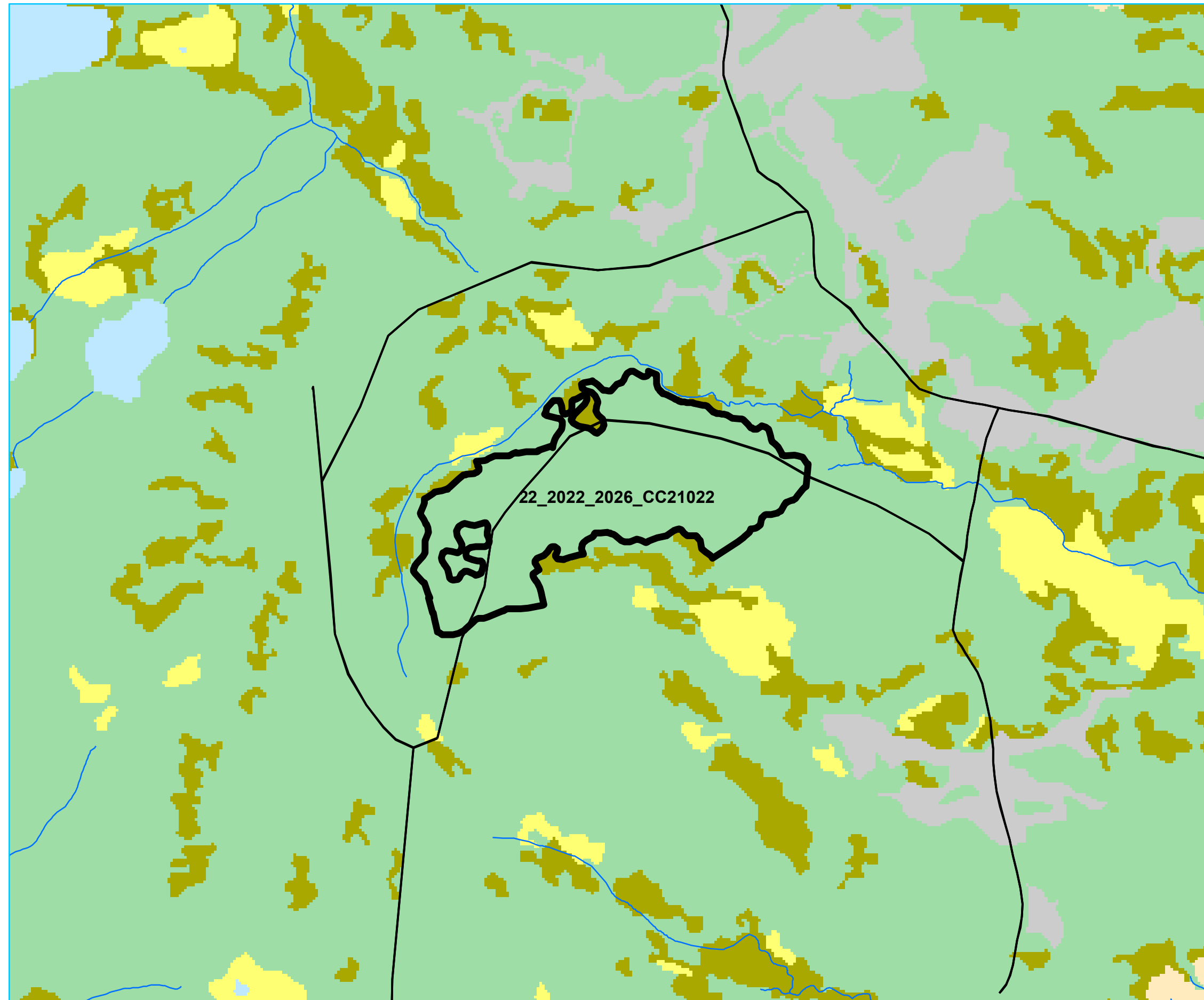
-  FYOP Operating Area
-  Recent Cut
-  Proposed Road

Basemap Features

-  Public Road
-  Winter Trails
-  Stream
-  Water Body
-  Productive Forest
-  Bog
-  Scrub
-  Other Non-forest

Restrictions

-  Protected Water Supply
-  Protected Parks
-  Schedule 12e
-  LIL
-  LISA
-  No Cutting






**Five Year Operating Plan: 2022 - 2026
Commercial Harvest
Plan Map
ZONE: Labrador
FMD: 21**

**Operating Area No.: CC21023
Name: 8PHS**

For block information and statistics,
refer to Cover Page.

DRAFT







Plan Features

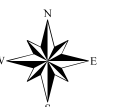
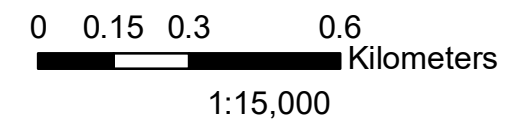
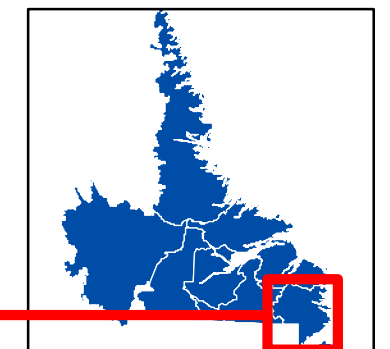
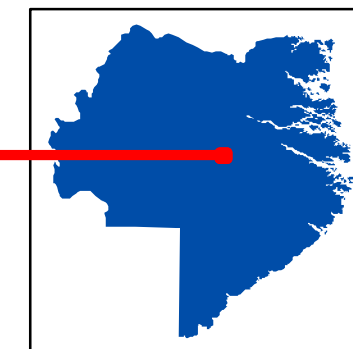
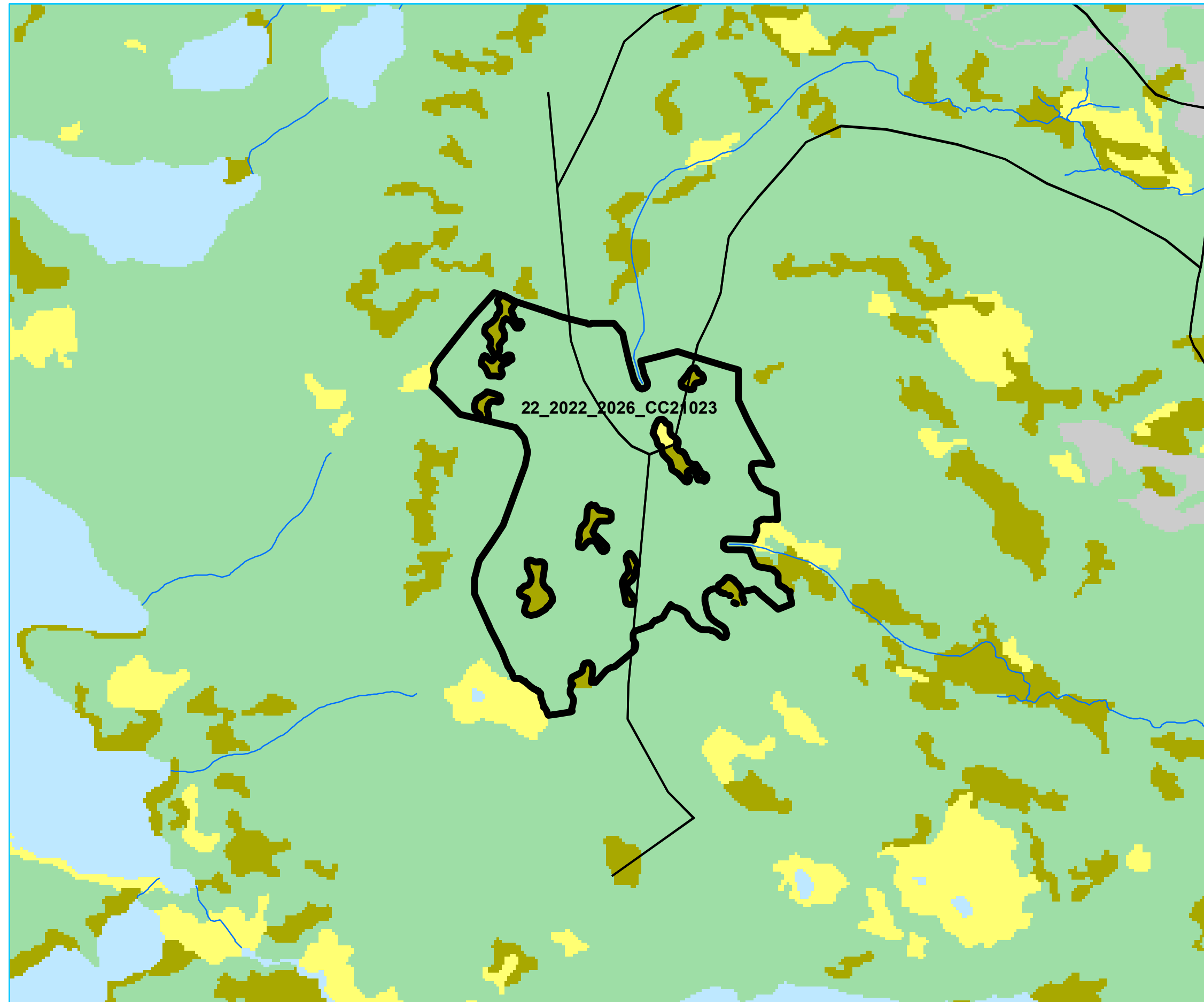
-  FYOP Operating Area
-  Recent Cut
-  Proposed Road

Basemap Features

-  Public Road
-  Winter Trails
-  Stream
-  Water Body
-  Productive Forest
-  Bog
-  Scrub
-  Other Non-forest

Restrictions

-  Protected Water Supply
-  Protected Parks
-  Schedule 12e
-  LIL
-  LISA
-  No Cutting






Five Year Operating Plan: 2022 - 2026
Commercial Harvest
Plan Map
ZONE: Labrador
FMD: 21

Operating Area No.: CC21024
Name: 9PHS

For block information and statistics,
refer to Cover Page.

DRAFT







Plan Features

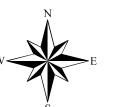
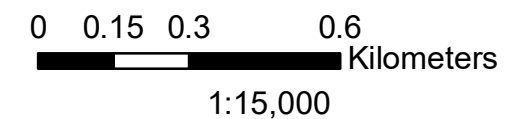
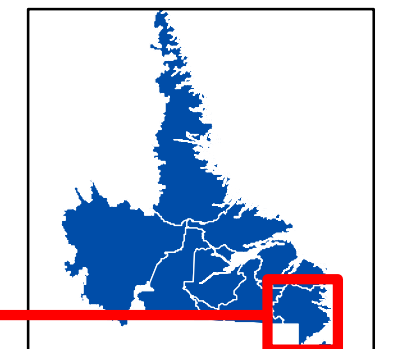
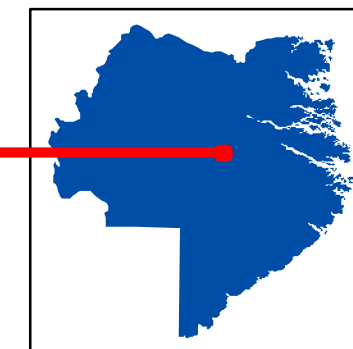
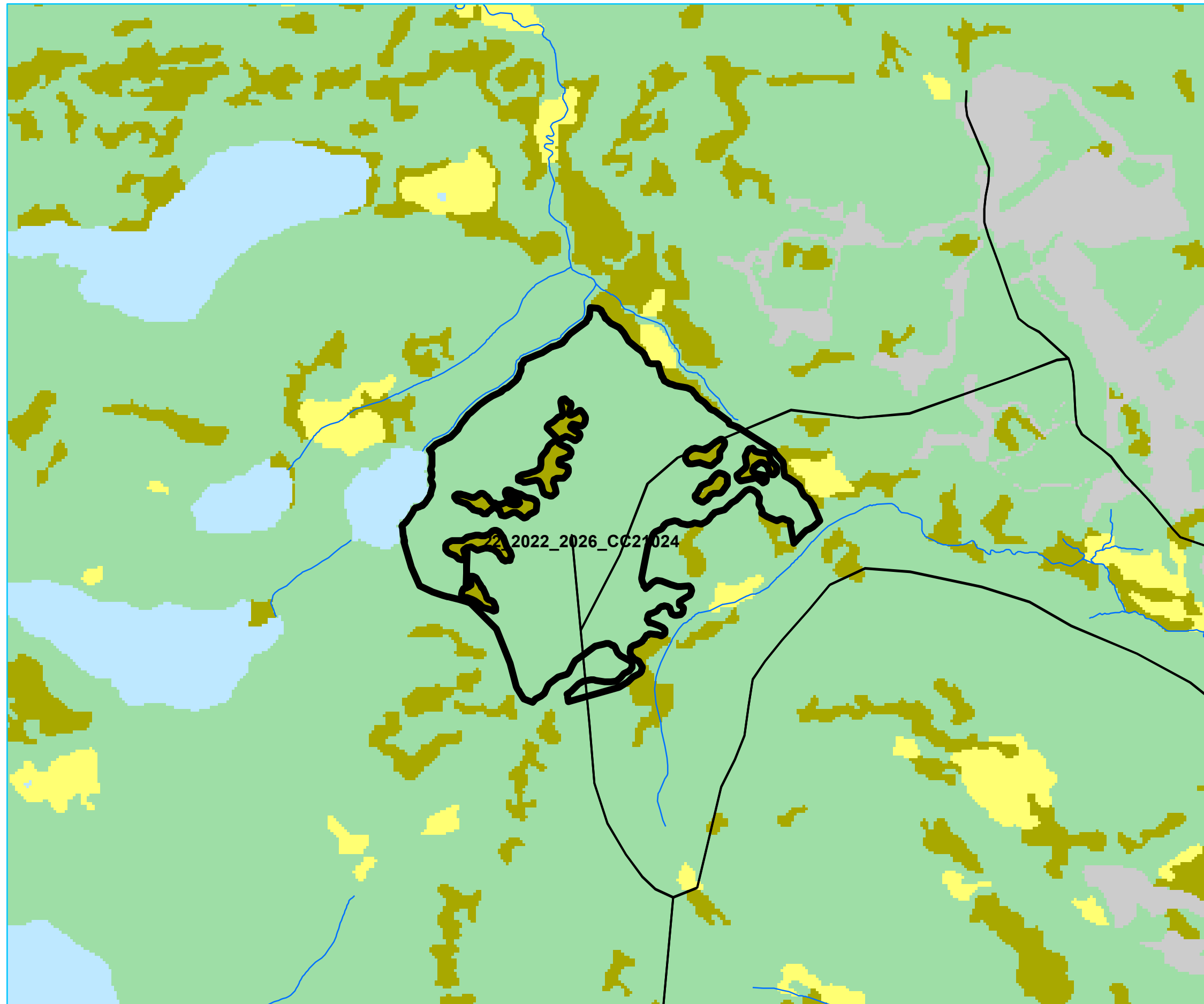
-  FYOP Operating Area
-  Recent Cut
-  Proposed Road

Basemap Features

-  Public Road
-  Winter Trails
-  Stream
-  Water Body
-  Productive Forest
-  Bog
-  Scrub
-  Other Non-forest

Restrictions

-  Protected Water Supply
-  Protected Parks
-  Schedule 12e
-  LIL
-  LISA
-  No Cutting



**Five Year Operating Plan 2022-2026
Commercial Harvest
Plan Map**

Planning Zone : Labrador
FMD: 21

Operating Area No.: CC21025
Block ID: 10PHS

For block information and statistics,
refer to Cover Page.





Plan Features

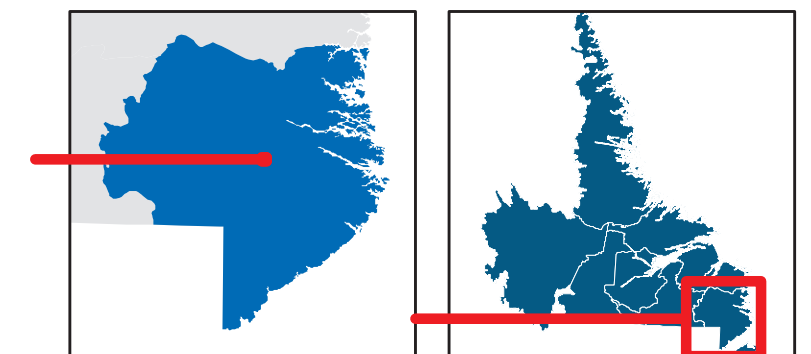
 Commercial Block

Basemap Features

-  Resource Road
-  Public Road
-  Stream
-  Waterbody
-  Wetland
-  Productive Forest
-  Cutover
-  Non-Productive
-  Scrub
-  Non-Forest

Restrictions

-  No Cutting
-  Park
-  LIL
-  LISA
-  PWSA






Five Year Operating Plan: 2022 - 2026
Commercial Harvest
Plan Map
ZONE: Labrador
FMD: 21

Operating Area No.: CC21026
Name: 11PHS

For block information and statistics,
refer to Cover Page.

DRAFT







Plan Features

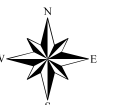
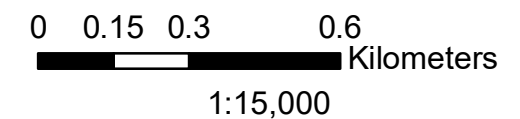
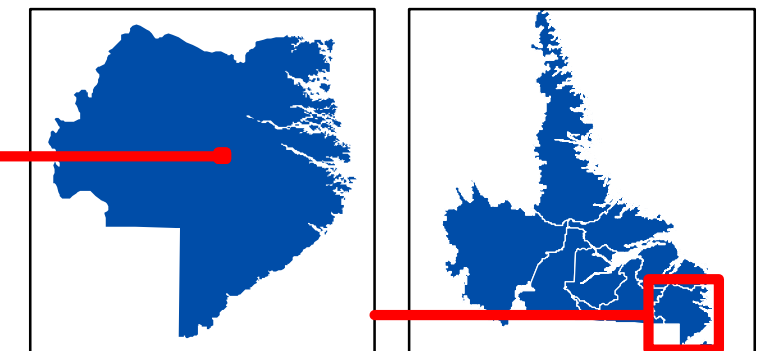
-  FYOP Operating Area
-  Recent Cut
-  Proposed Road

Basemap Features

-  Public Road
-  Winter Trails
-  Stream
-  Water Body
-  Productive Forest
-  Bog
-  Scrub
-  Other Non-forest

Restrictions

-  Protected Water Supply
-  Protected Parks
-  Schedule 12e
-  LIL
-  LISA
-  No Cutting





**Five Year Operating Plan 2022-2026
Commercial Harvest
Plan Map**

**Planning Zone : Labrador
FMD: 21**

**Operating Area No.: CC21027
Block ID: 12PHS**

**For block information and statistics,
refer to Cover Page.**






Plan Features

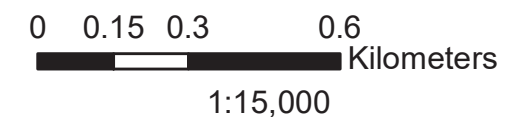
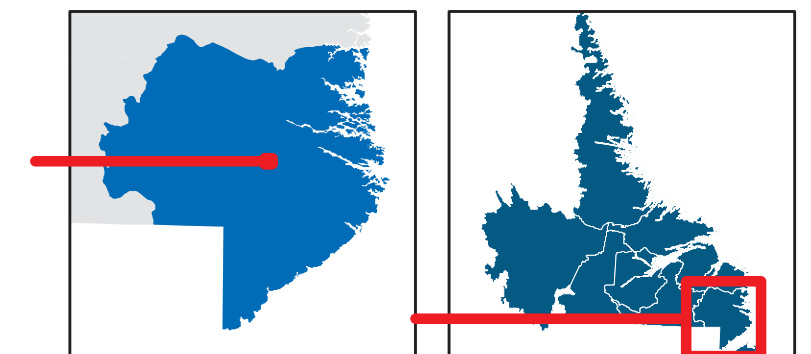
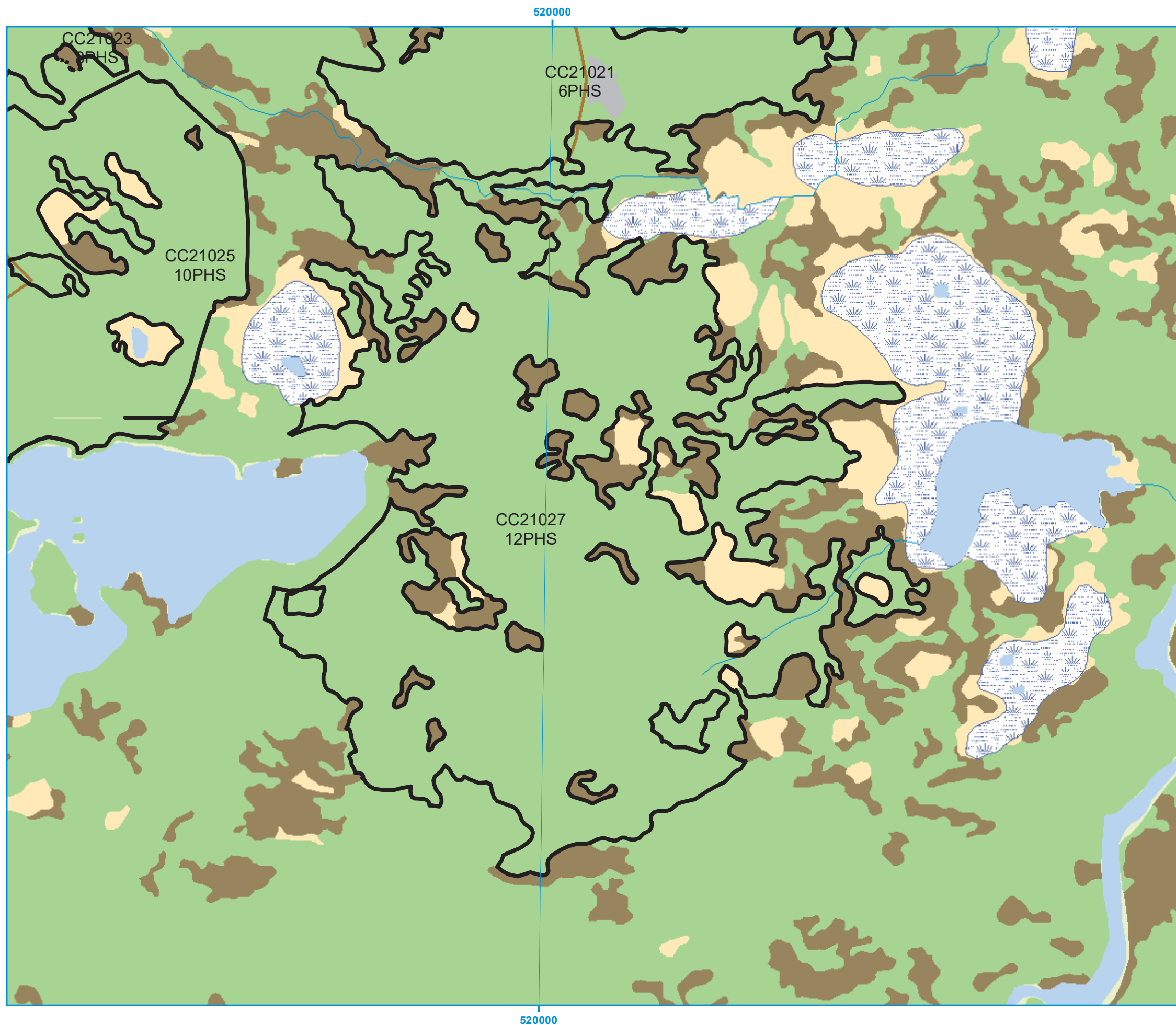
-  Commercial Block
-  Proposed Roads

Basemap Features

-  Resource Road
-  Public Road
-  Stream
-  Waterbody
-  Wetland
-  Productive Forest
-  Cutover
-  Non-Productive
-  Scrub
-  Non-Forest

Restrictions

-  No Cutting
-  Park
-  LIL
-  LISA
-  PWSA





**Five Year Operating Plan 2022-2026
Commercial Harvest
Plan Map**

**Planning Zone : Labrador
FMD: 21**

**Operating Area No.: CC21006
Block ID: A1AG**

**For block information and statistics,
refer to Cover Page.**






Plan Features

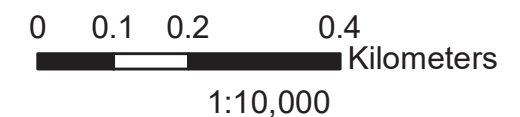
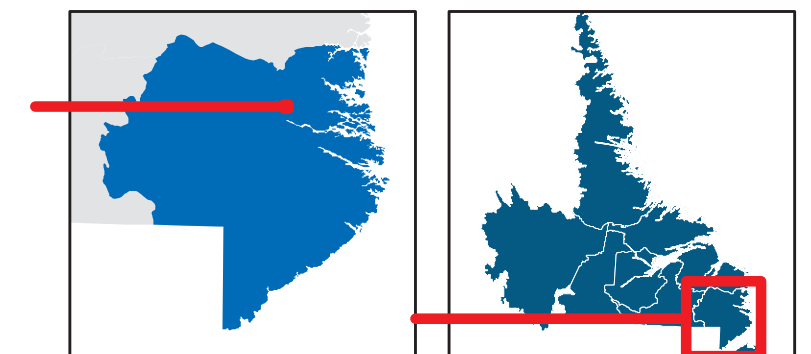
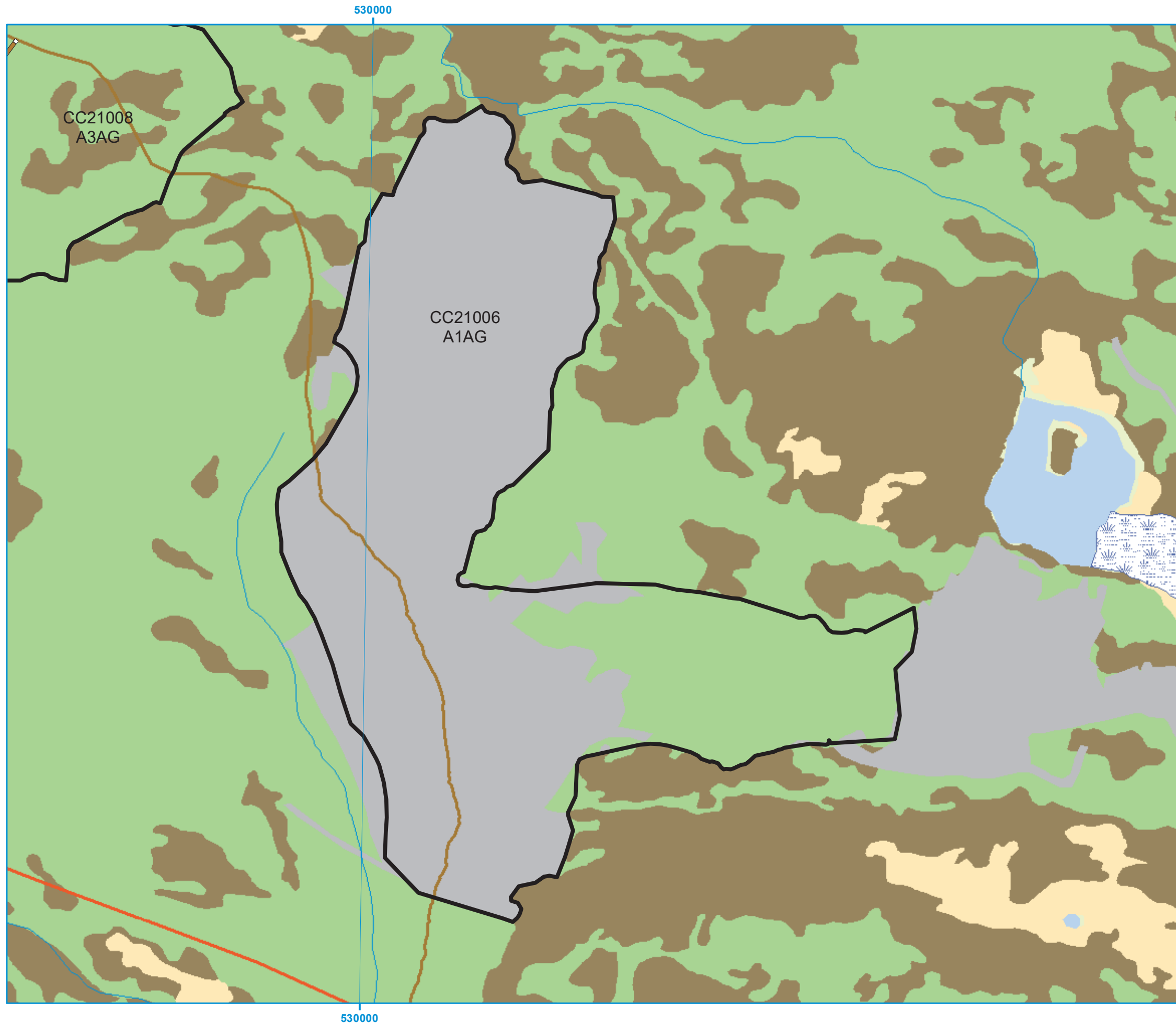
-  Commercial Block
-  Proposed Roads

Basemap Features

-  Resource Road
-  Public Road
-  Stream
-  Waterbody
-  Wetland
-  Productive Forest
-  Cutover
-  Non-Productive
-  Scrub
-  Non-Forest

Restrictions

-  No Cutting
-  Park
-  LIL
-  LISA
-  PWSA






Five Year Operating Plan: 2022 - 2026
Commercial Harvest
Plan Map
ZONE: Labrador
FMD: 21

Operating Area No.: CC21008
Name: A3AG

For block information and statistics,
refer to Cover Page.

DRAFT







Plan Features

-  FYOP Operating Area
-  Recent Cut
-  Proposed Road

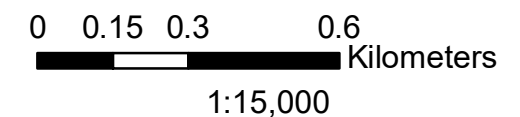
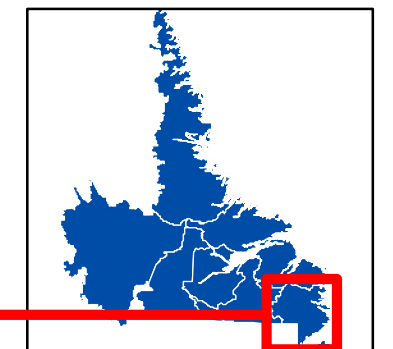
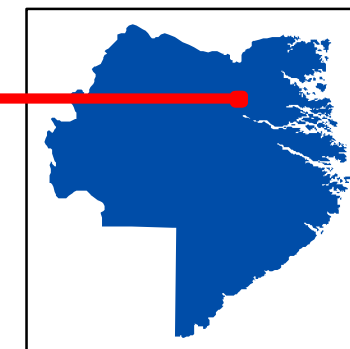
Basemap Features

-  Public Road
-  Winter Trails
-  Stream
-  Water Body
-  Productive Forest
-  Bog
-  Scrub
-  Other Non-forest

Restrictions

-  Protected Water Supply
-  Protected Parks
-  Schedule 12e
-  LIL
-  LISA
-  No Cutting

22_2022_2026_CC21008






Five Year Operating Plan: 2022 - 2026
Commercial Harvest
Plan Map
ZONE: Labrador
FMD: 21

Operating Area No.: CC21010
Name: AG1

For block information and statistics,
refer to Cover Page.

DRAFT







Plan Features

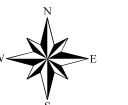
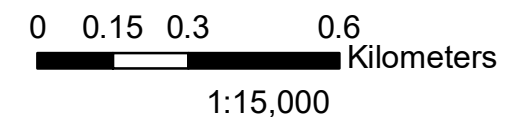
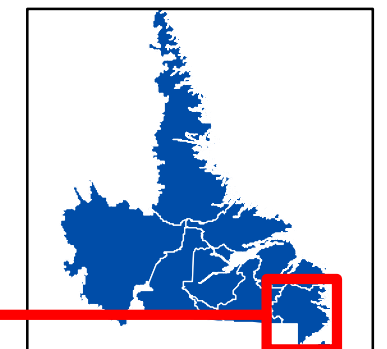
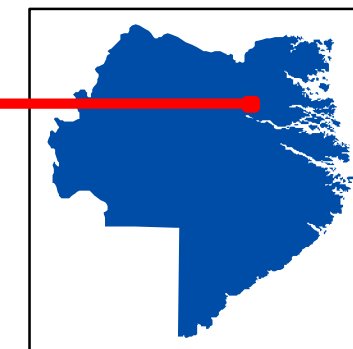
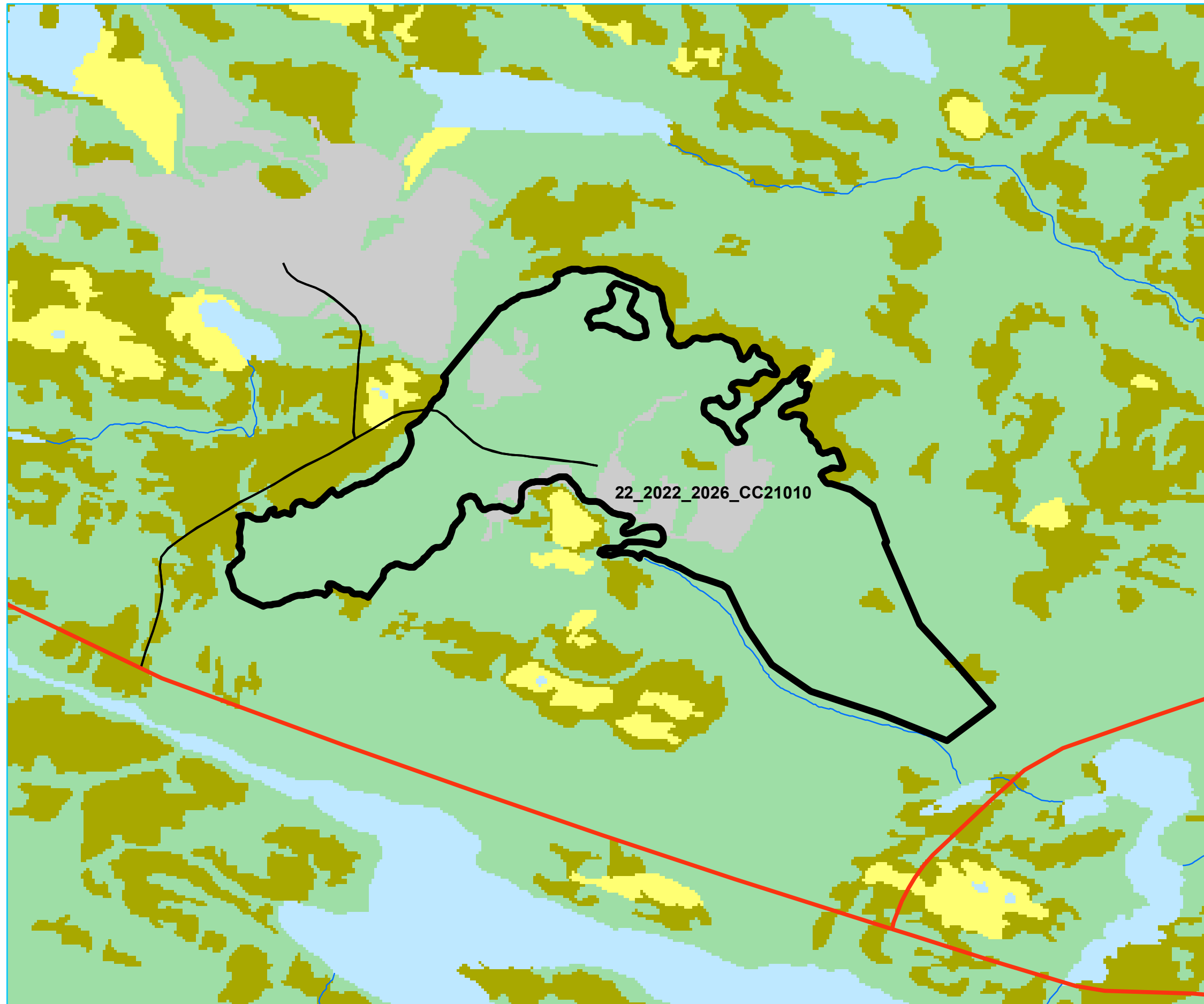
-  FYOP Operating Area
-  Recent Cut
-  Proposed Road

Basemap Features

-  Public Road
-  Winter Trails
-  Stream
-  Water Body
-  Productive Forest
-  Bog
-  Scrub
-  Other Non-forest

Restrictions

-  Protected Water Supply
-  Protected Parks
-  Schedule 12e
-  LIL
-  LISA
-  No Cutting






Five Year Operating Plan: 2022 - 2026
Commercial Harvest
Plan Map
ZONE: Labrador
FMD: 21

Operating Area No.: CC21012
Name: AG3

For block information and statistics,
refer to Cover Page.

DRAFT







Plan Features

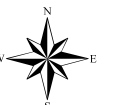

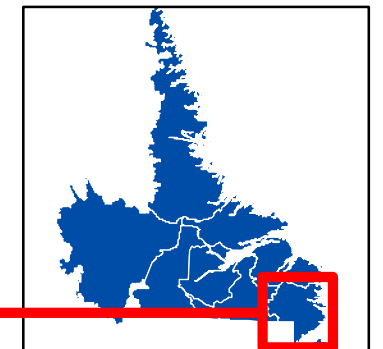
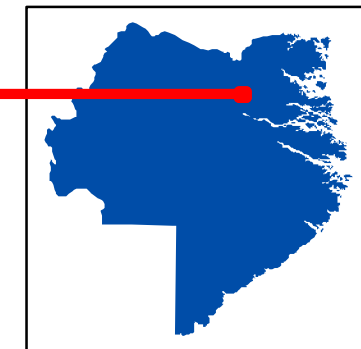
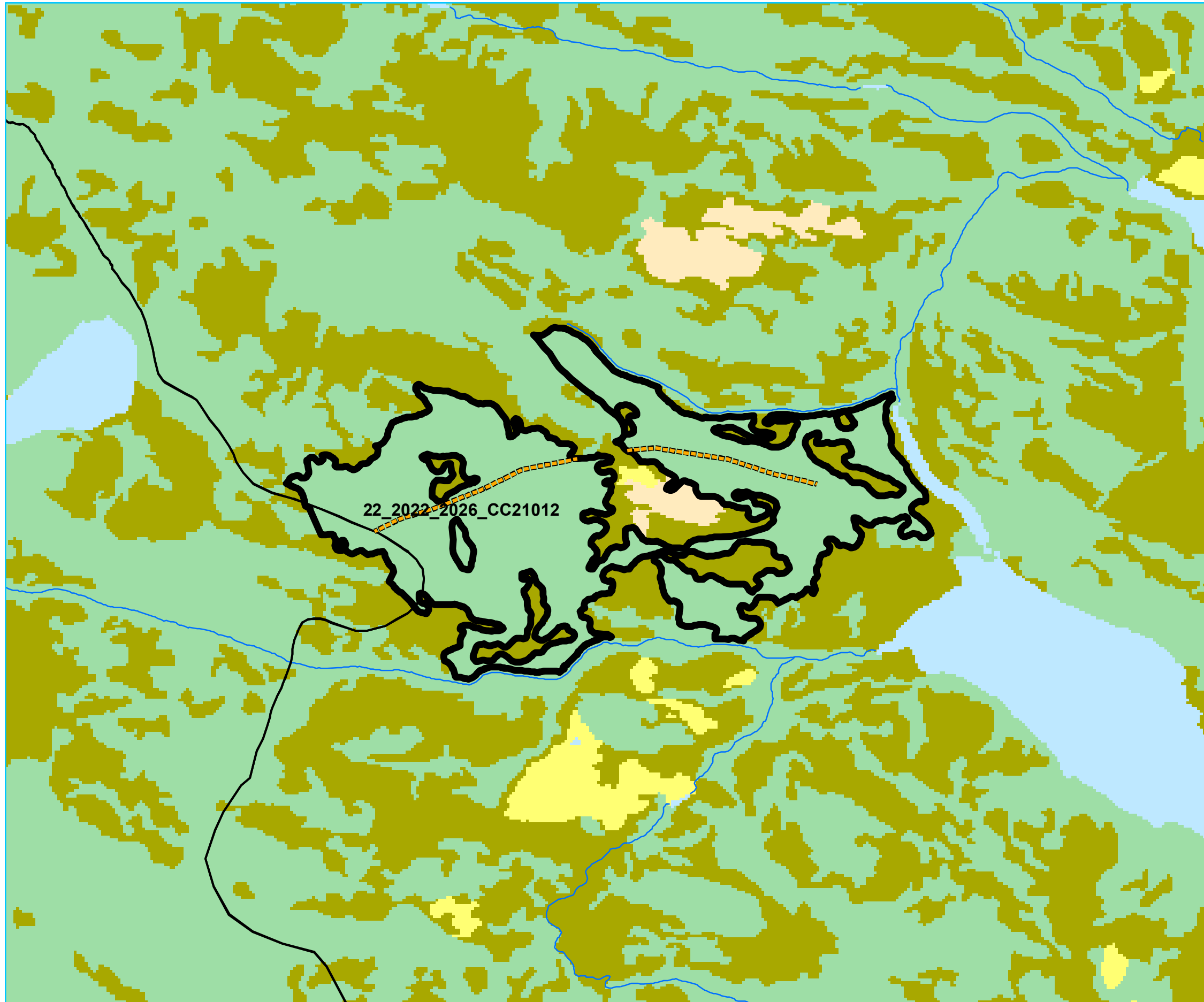
-  FYOP Operating Area
-  Recent Cut
-  Proposed Road

Basemap Features

-  Public Road
-  Winter Trails
-  Stream
-  Water Body
-  Productive Forest
-  Bog
-  Scrub
-  Other Non-forest

Restrictions

-  Protected Water Supply
-  Protected Parks
-  Schedule 12e
-  LIL
-  LISA
-  No Cutting



**Five Year Operating Plan 2022-2026
Commercial Harvest
Plan Map**

Planning Zone : Labrador
FMD: 21

Operating Area No.: CC21013
Block ID: AG4

For block information and statistics,
refer to Cover Page.





Plan Features

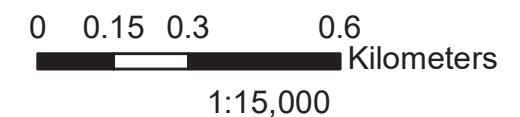
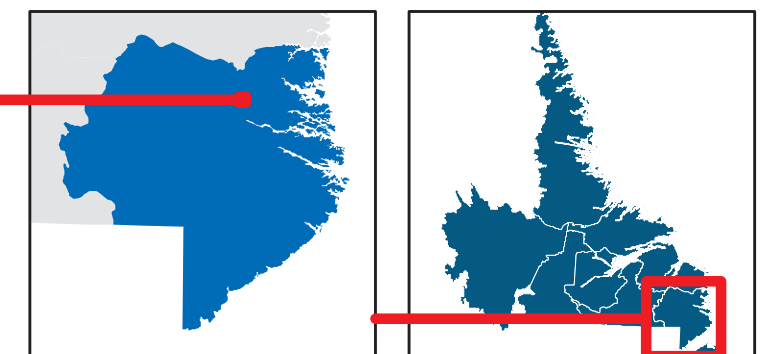
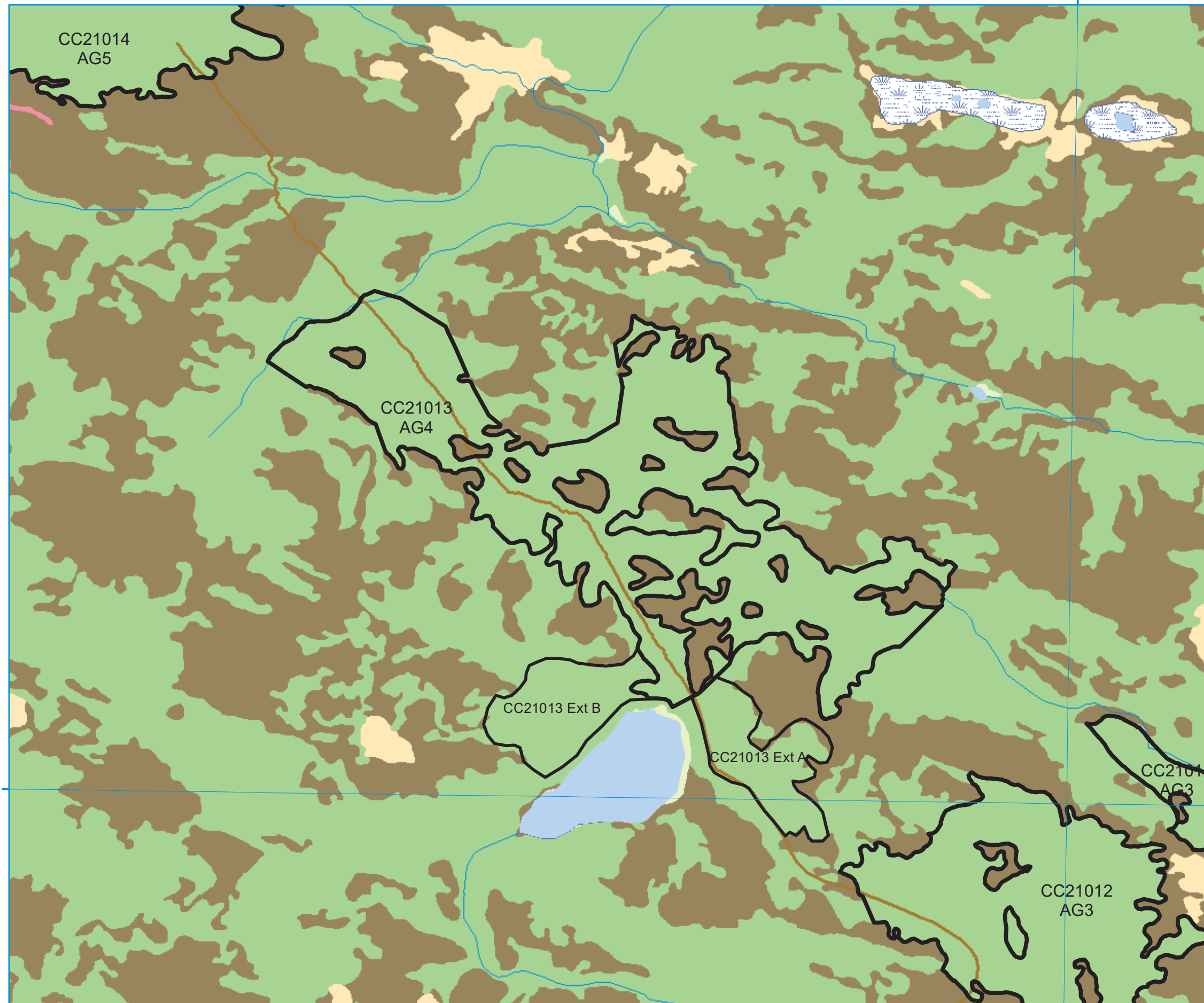
 Commercial Block

Basemap Features

-  Resource Road
-  Public Road
-  Stream
-  Waterbody
-  Wetland
-  Productive Forest
-  Cutover
-  Non-Productive
-  Scrub
-  Non-Forest

Restrictions

-  No Cutting
-  Park
-  LIL
-  LISA
-  PWSA





Five Year Operating Plan 2022-2026 Commercial Harvest Plan Map

Planning Zone : Labrador
FMD: 21

Operating Area No.: CC21014
Block ID: AG5

For block information and statistics,
refer to Cover Page.





Plan Features

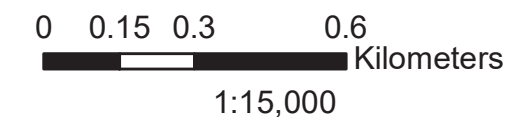
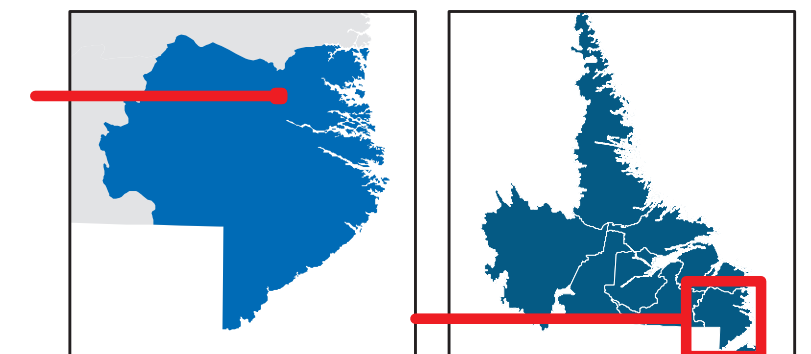
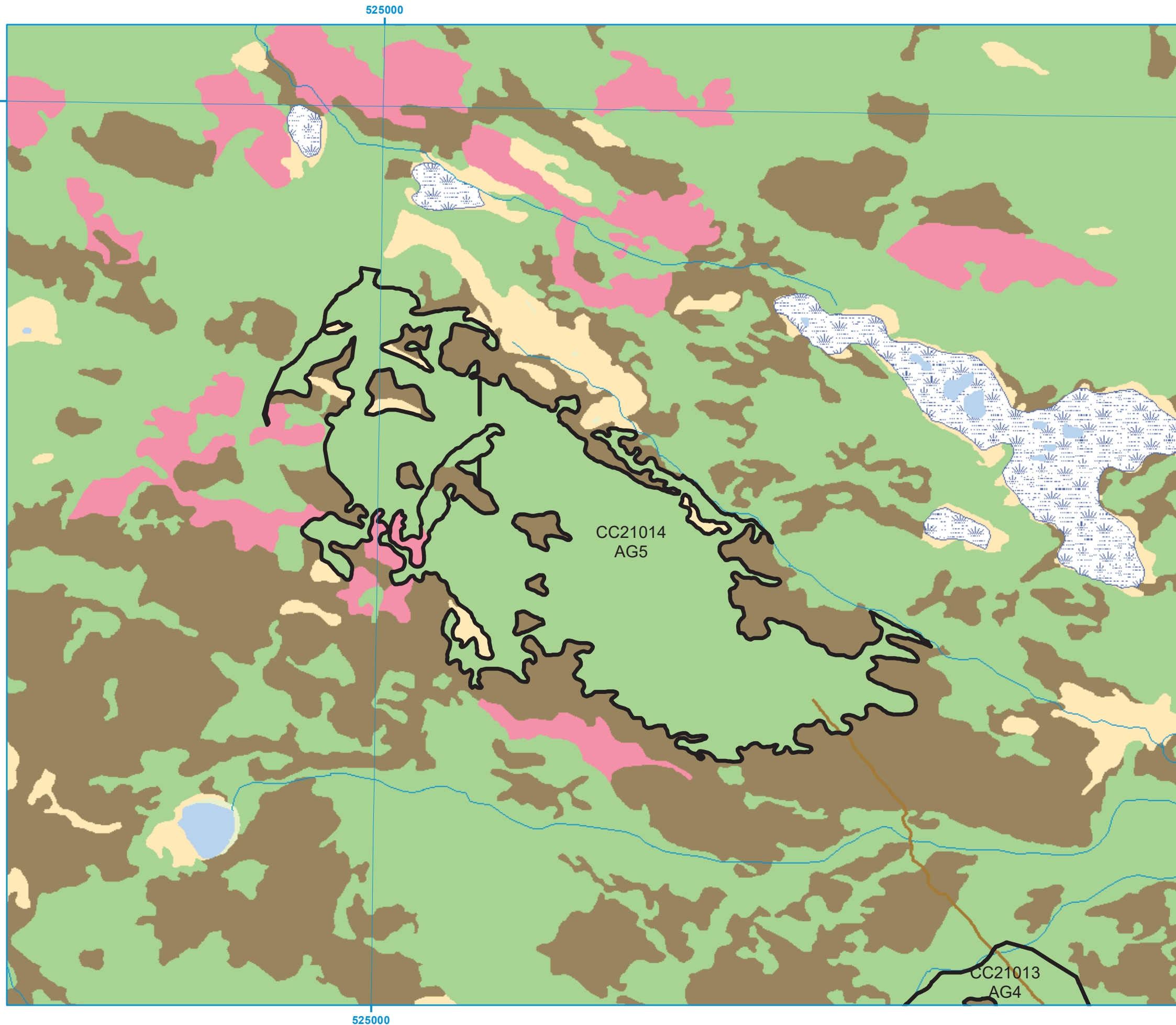
-  Commercial Block
-  Proposed Roads

Basemap Features

-  Resource Road
-  Public Road
-  Stream
-  Waterbody
-  Wetland
-  Productive Forest
-  Cutover
-  Non-Productive
-  Scrub
-  Non-Forest

Restrictions

-  No Cutting
-  Park
-  LIL
-  LISA
-  PWSA






**Five Year Operating Plan: 2022 - 2026
Commercial Harvest
Plan Map
ZONE: Labrador
FMD: 21**

**Operating Area No.: CC21015
Name: C1**

For block information and statistics,
refer to Cover Page.

DRAFT







Plan Features

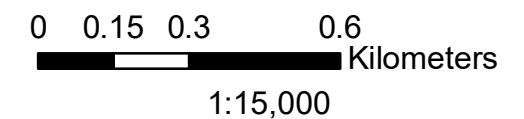
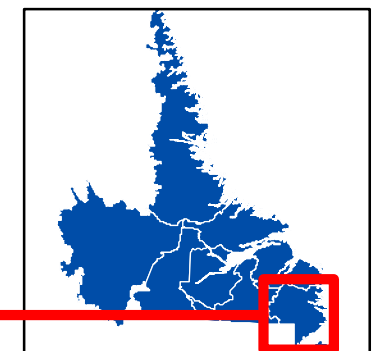
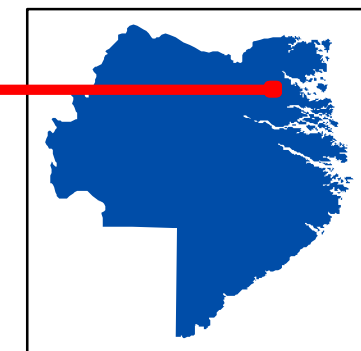
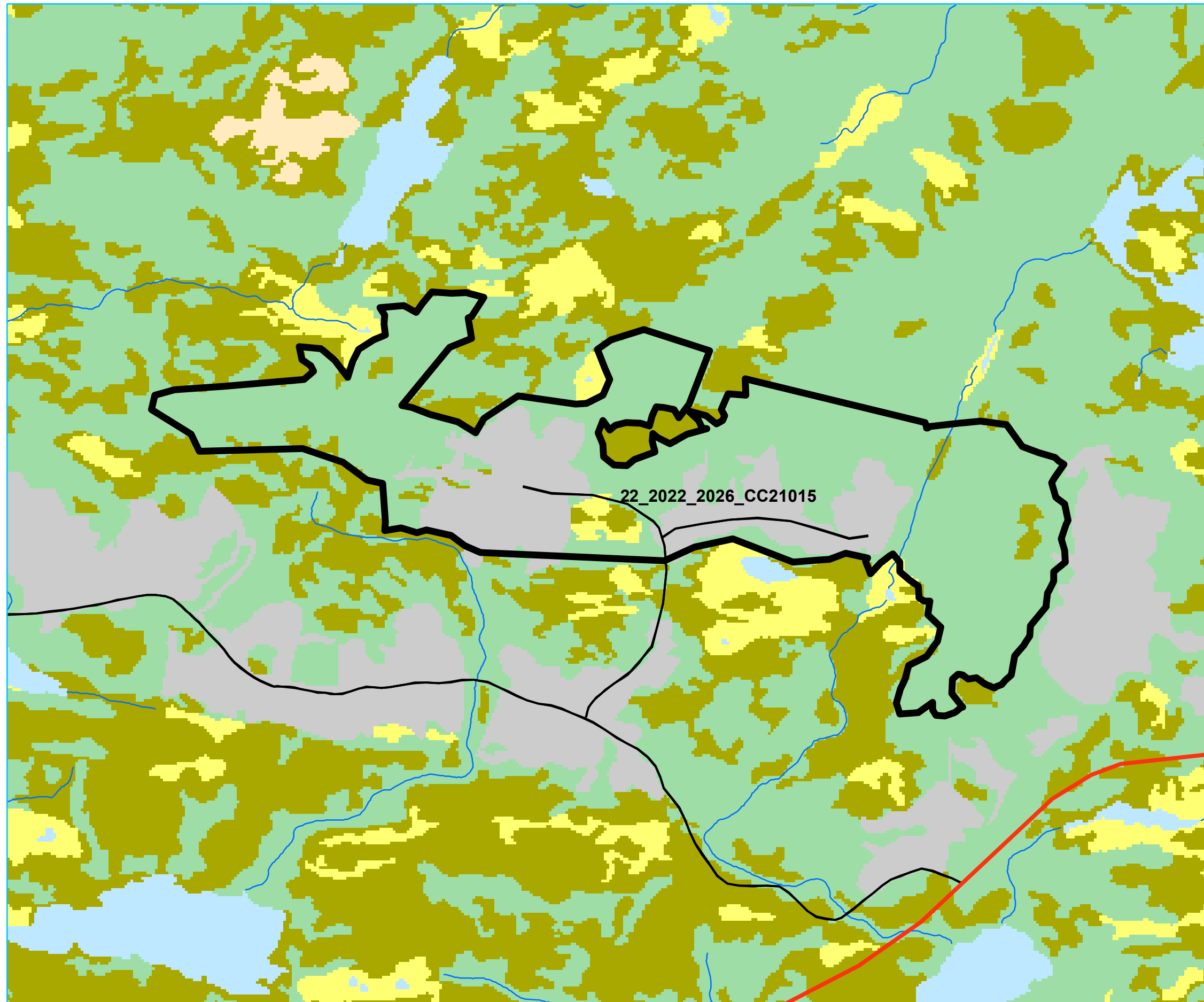
-  FYOP Operating Area
-  Recent Cut
-  Proposed Road

Basemap Features

-  Public Road
-  Winter Trails
-  Stream
-  Water Body
-  Productive Forest
-  Bog
-  Scrub
-  Other Non-forest

Restrictions

-  Protected Water Supply
-  Protected Parks
-  Schedule 12e
-  LIL
-  LISA
-  No Cutting






Five Year Operating Plan: 2022 - 2026
Commercial Harvest
Plan Map
ZONE: Labrador
FMD: 21

Operating Area No.: CC21003
Name: C3

For block information and statistics,
refer to Cover Page.

DRAFT







Plan Features

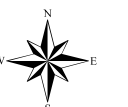
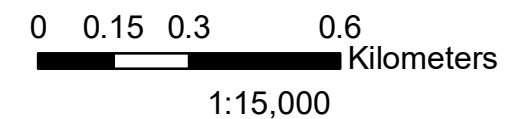
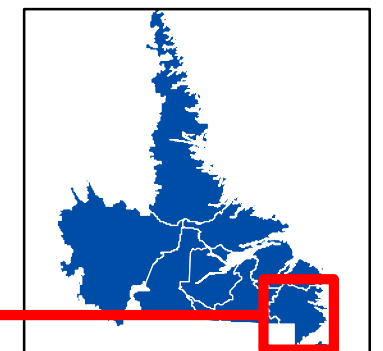
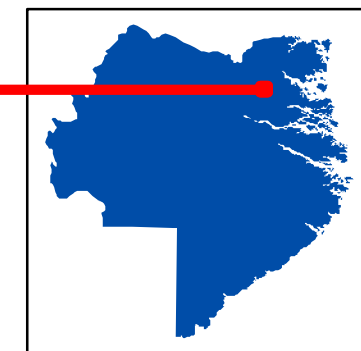
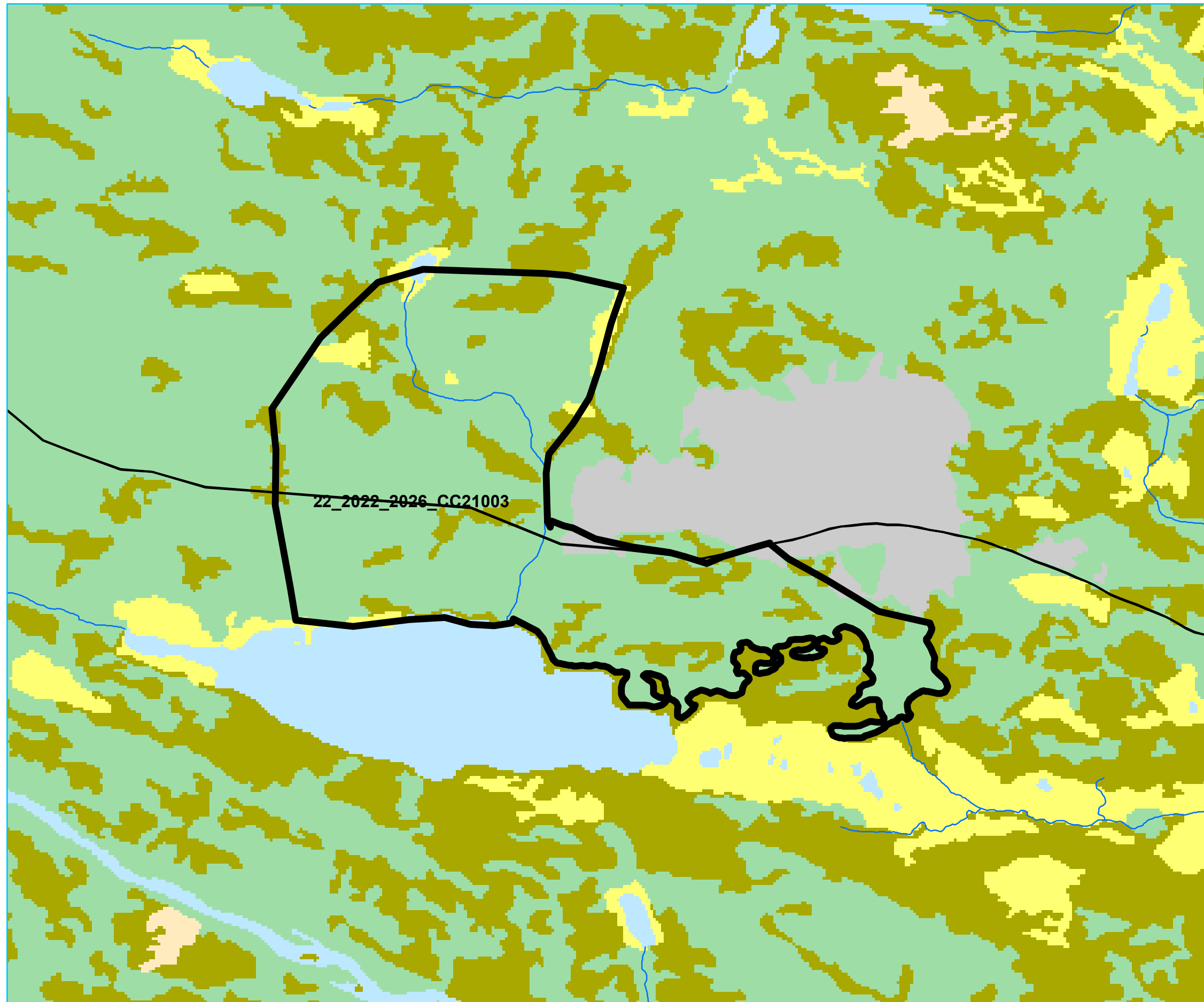
-  FYOP Operating Area
-  Recent Cut
-  Proposed Road

Basemap Features

-  Public Road
-  Winter Trails
-  Stream
-  Water Body
-  Productive Forest
-  Bog
-  Scrub
-  Other Non-forest

Restrictions

-  Protected Water Supply
-  Protected Parks
-  Schedule 12e
-  LIL
-  LISA
-  No Cutting




Five Year Operating Plan 2022-2026 Commercial Harvest Plan Map

Planning Zone : Labrador
FMD: 21

Operating Area No.: CC21018
Block ID: C4

For block information and statistics,
refer to Cover Page.






Plan Features

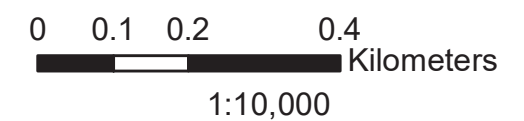
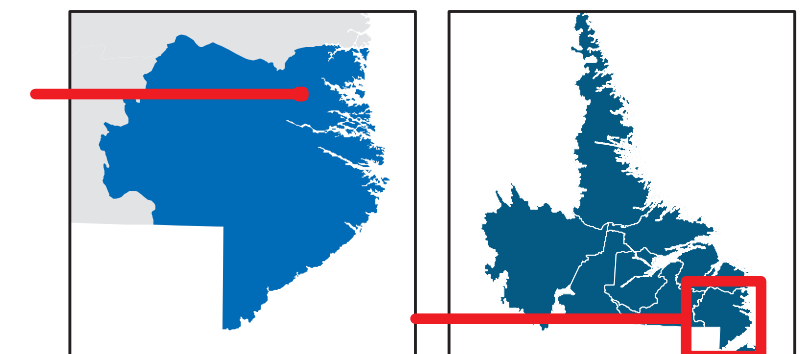
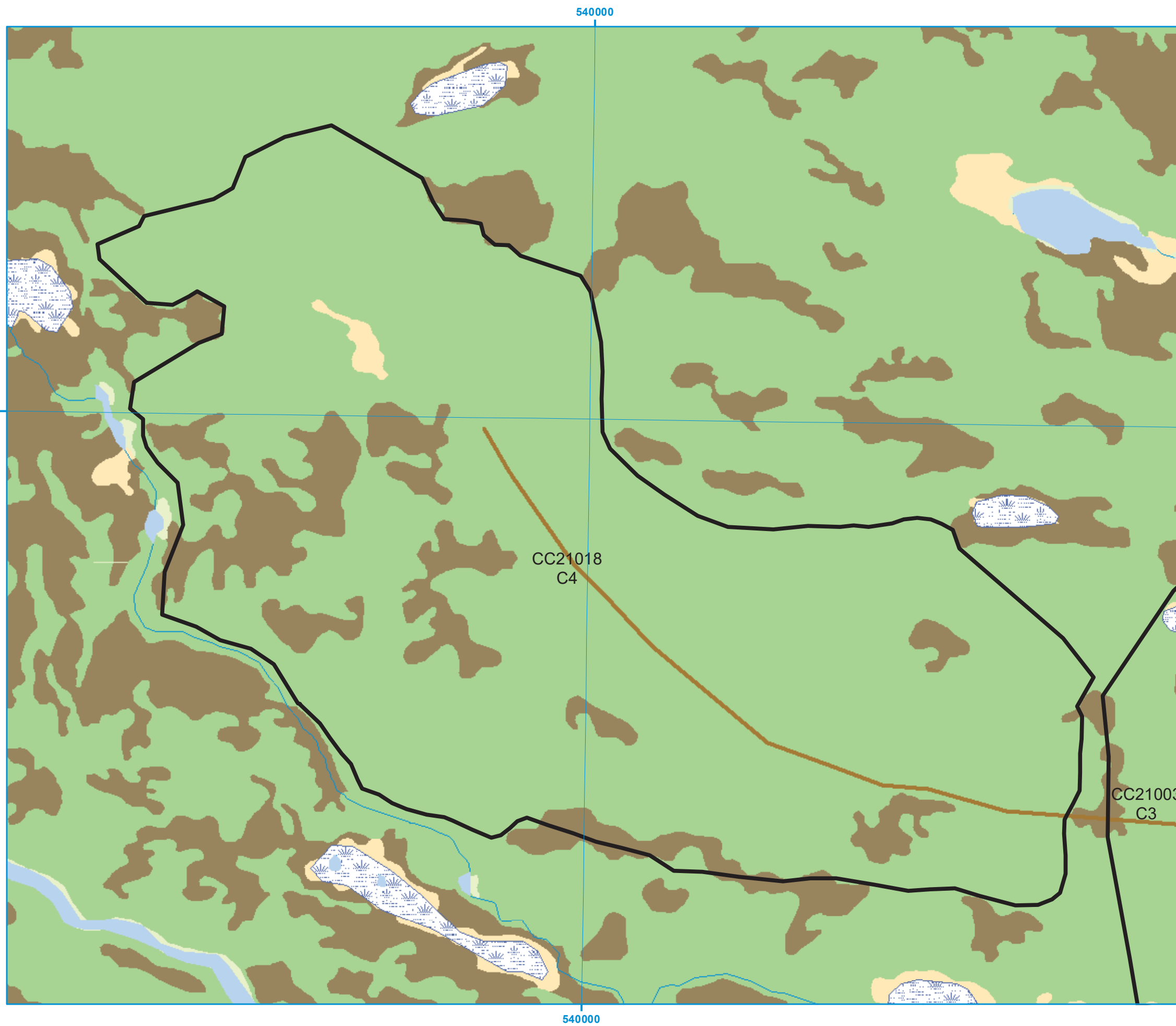
 Commercial Block

Basemap Features

-  Resource Road
-  Public Road
-  Stream
-  Waterbody
-  Wetland
-  Productive Forest
-  Cutover
-  Non-Productive
-  Scrub
-  Non-Forest

Restrictions

-  No Cutting
-  Park
-  LIL
-  LISA
-  PWSA






Five Year Operating Plan: 2022 - 2026
Commercial Harvest
Plan Map
ZONE: Labrador
FMD: 21

Operating Area No.: CC21009
Name: CN2

For block information and statistics,
refer to Cover Page.

DRAFT







Plan Features

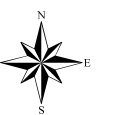

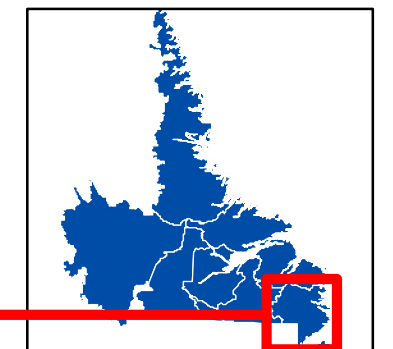
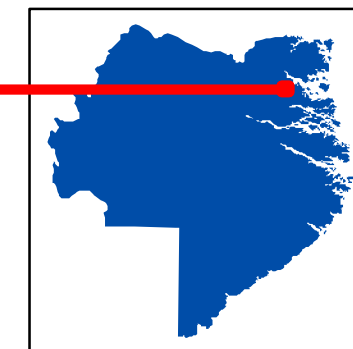
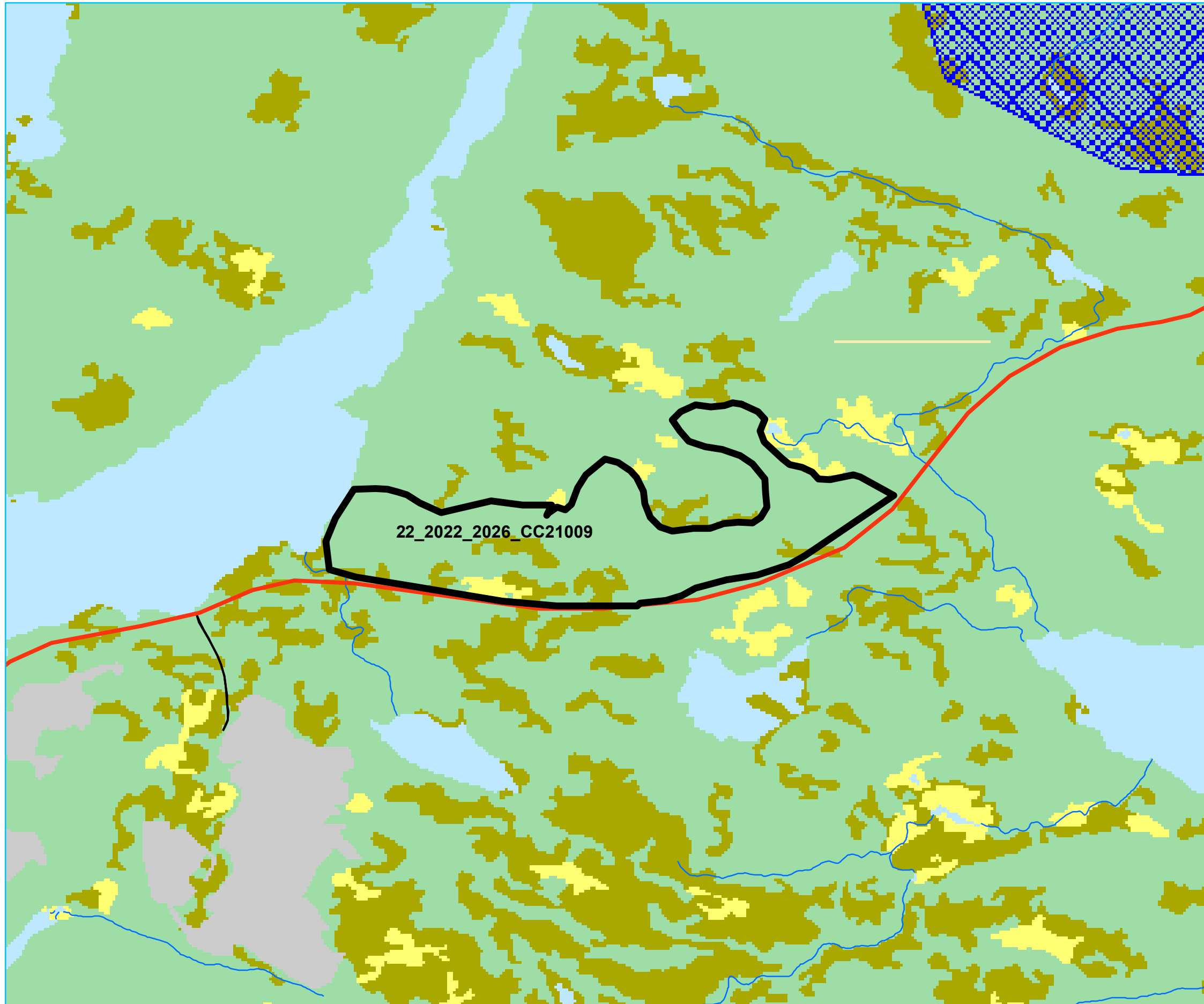
-  FYOP Operating Area
-  Recent Cut
-  Proposed Road

Basemap Features

-  Public Road
-  Winter Trails
-  Stream
-  Water Body
-  Productive Forest
-  Bog
-  Scrub
-  Other Non-forest

Restrictions

-  Protected Water Supply
-  Protected Parks
-  Schedule 12e
-  LIL
-  LISA
-  No Cutting






Five Year Operating Plan: 2022 - 2026
Commercial Harvest
Plan Map
ZONE: Labrador
FMD: 21

Operating Area No.: CC21002
Name: NP2

For block information and statistics,
refer to Cover Page.

DRAFT







Plan Features

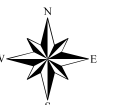
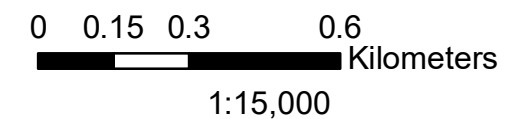
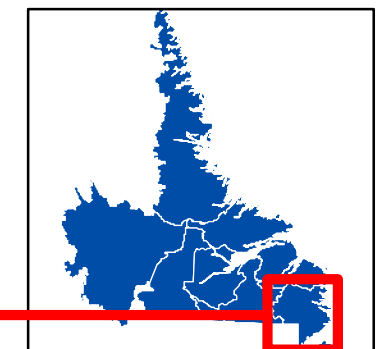
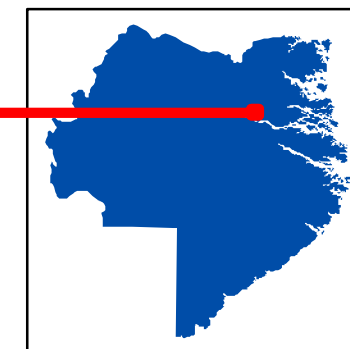
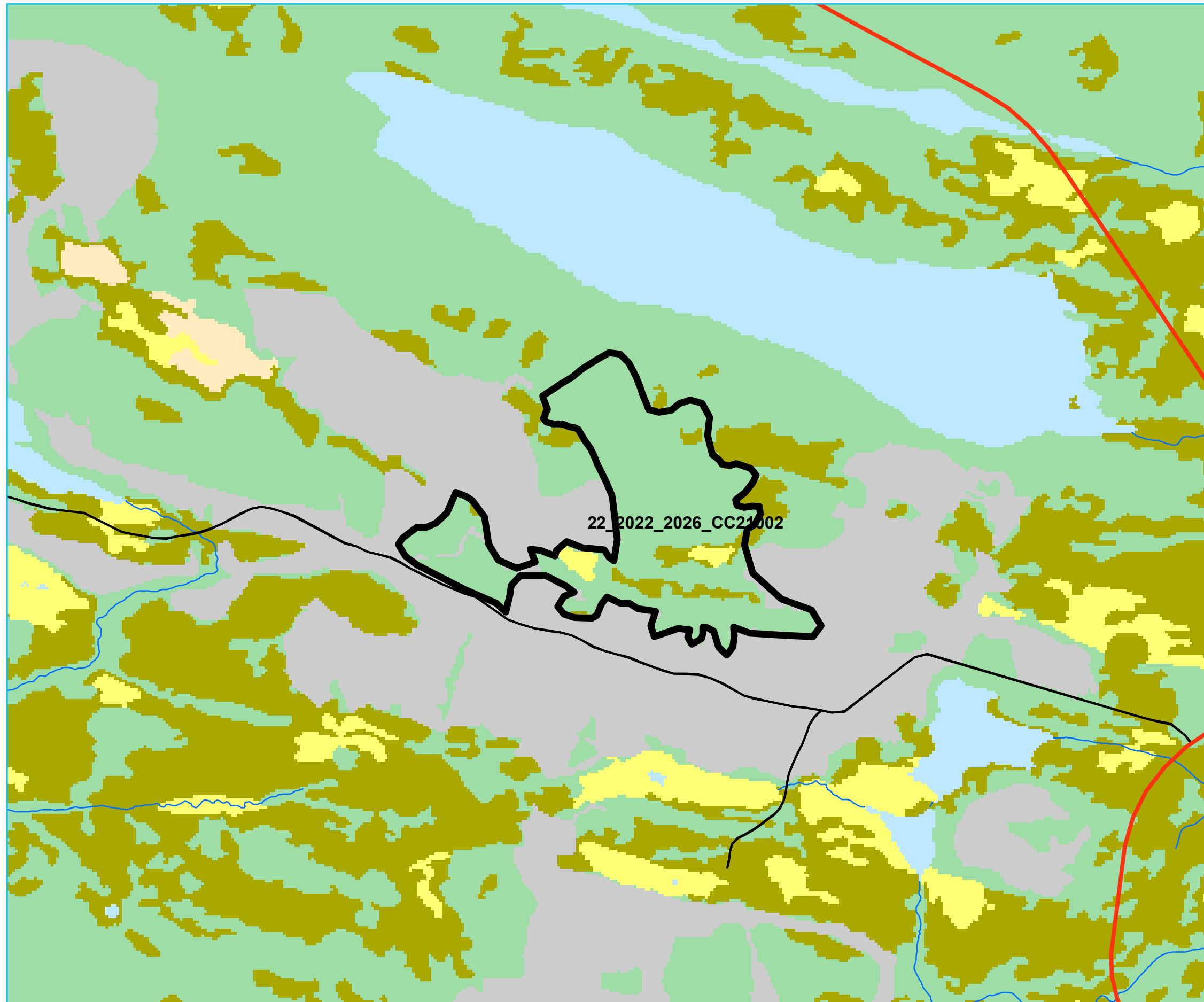
-  FYOP Operating Area
-  Recent Cut
-  Proposed Road

Basemap Features

-  Public Road
-  Winter Trails
-  Stream
-  Water Body
-  Productive Forest
-  Bog
-  Scrub
-  Other Non-forest

Restrictions

-  Protected Water Supply
-  Protected Parks
-  Schedule 12e
-  LIL
-  LISA
-  No Cutting






**Five Year Operating Plan: 2022 - 2026
Commercial Harvest
Plan Map
ZONE: Labrador
FMD: 21**

**Operating Area No.: CC21034
Name: NP3**

For block information and statistics,
refer to Cover Page.

DRAFT







Plan Features

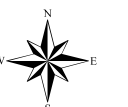
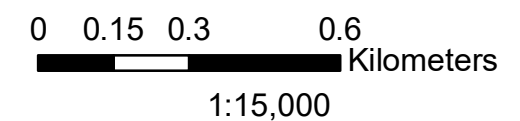
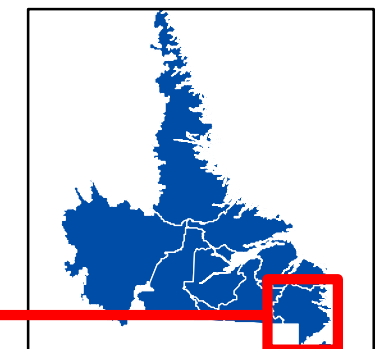
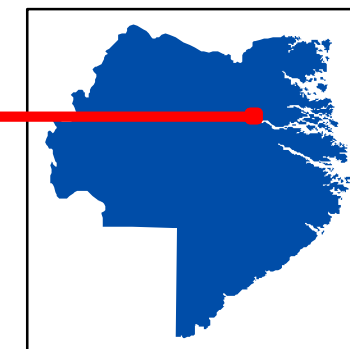
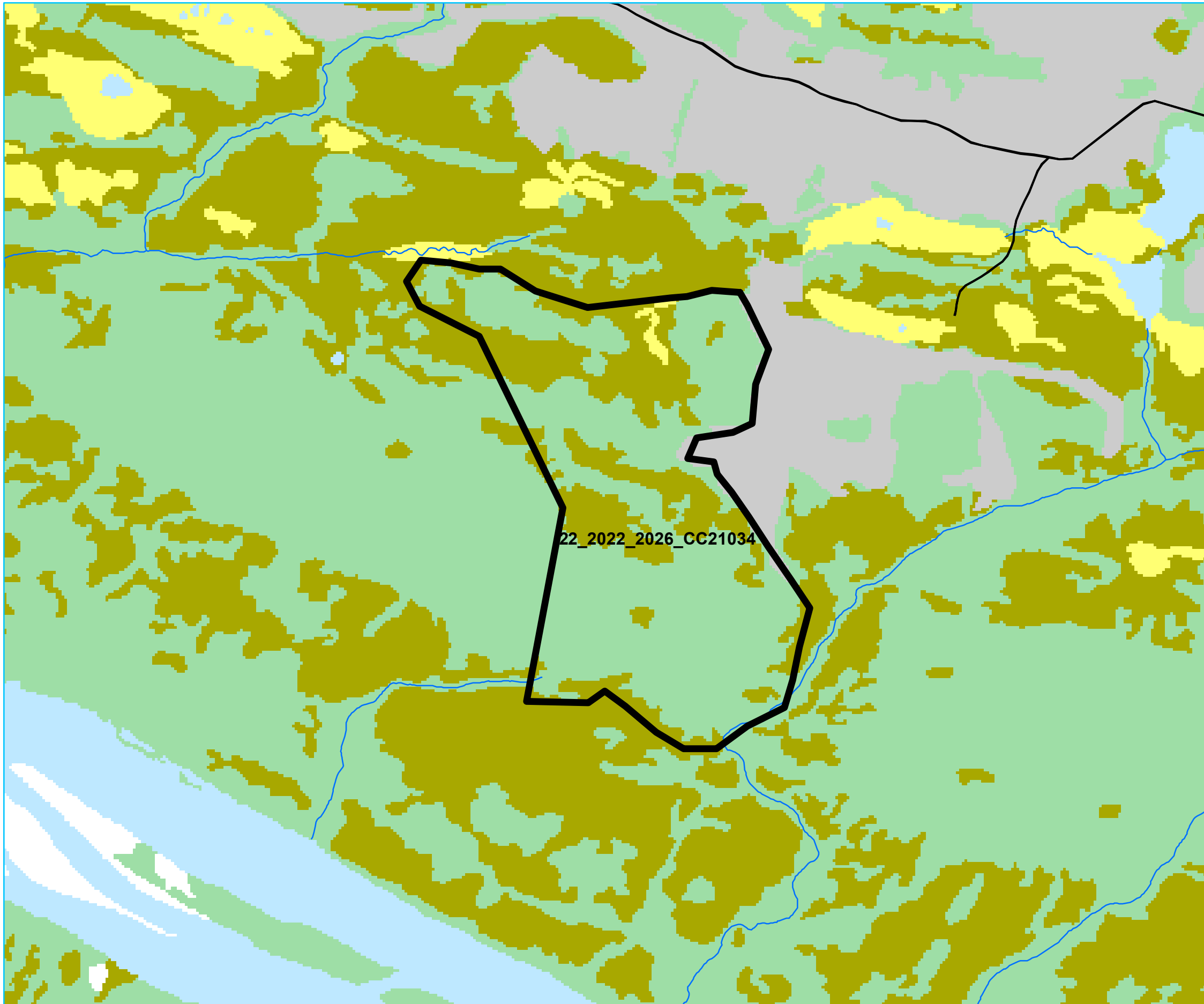
-  FYOP Operating Area
-  Recent Cut
-  Proposed Road

Basemap Features

-  Public Road
-  Winter Trails
-  Stream
-  Water Body
-  Productive Forest
-  Bog
-  Scrub
-  Other Non-forest

Restrictions

-  Protected Water Supply
-  Protected Parks
-  Schedule 12e
-  LIL
-  LISA
-  No Cutting






Five Year Operating Plan: 2022 - 2026
Commercial Harvest
Plan Map
ZONE: Labrador
FMD: 21

Operating Area No.: CC21035
Name: RV1

For block information and statistics,
refer to Cover Page.

DRAFT







Plan Features

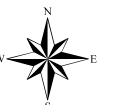
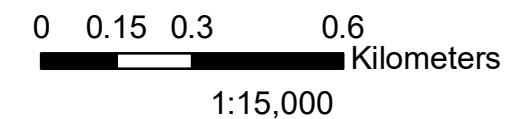
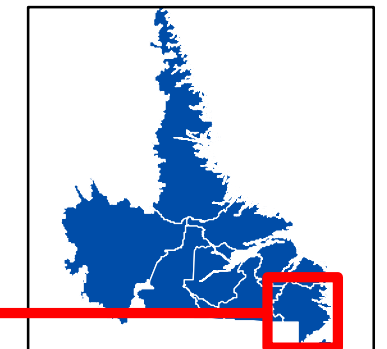
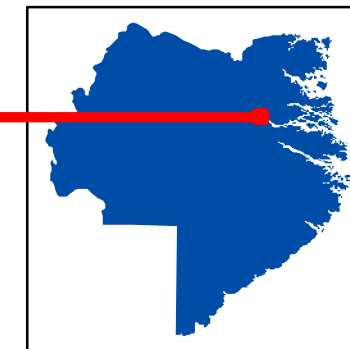
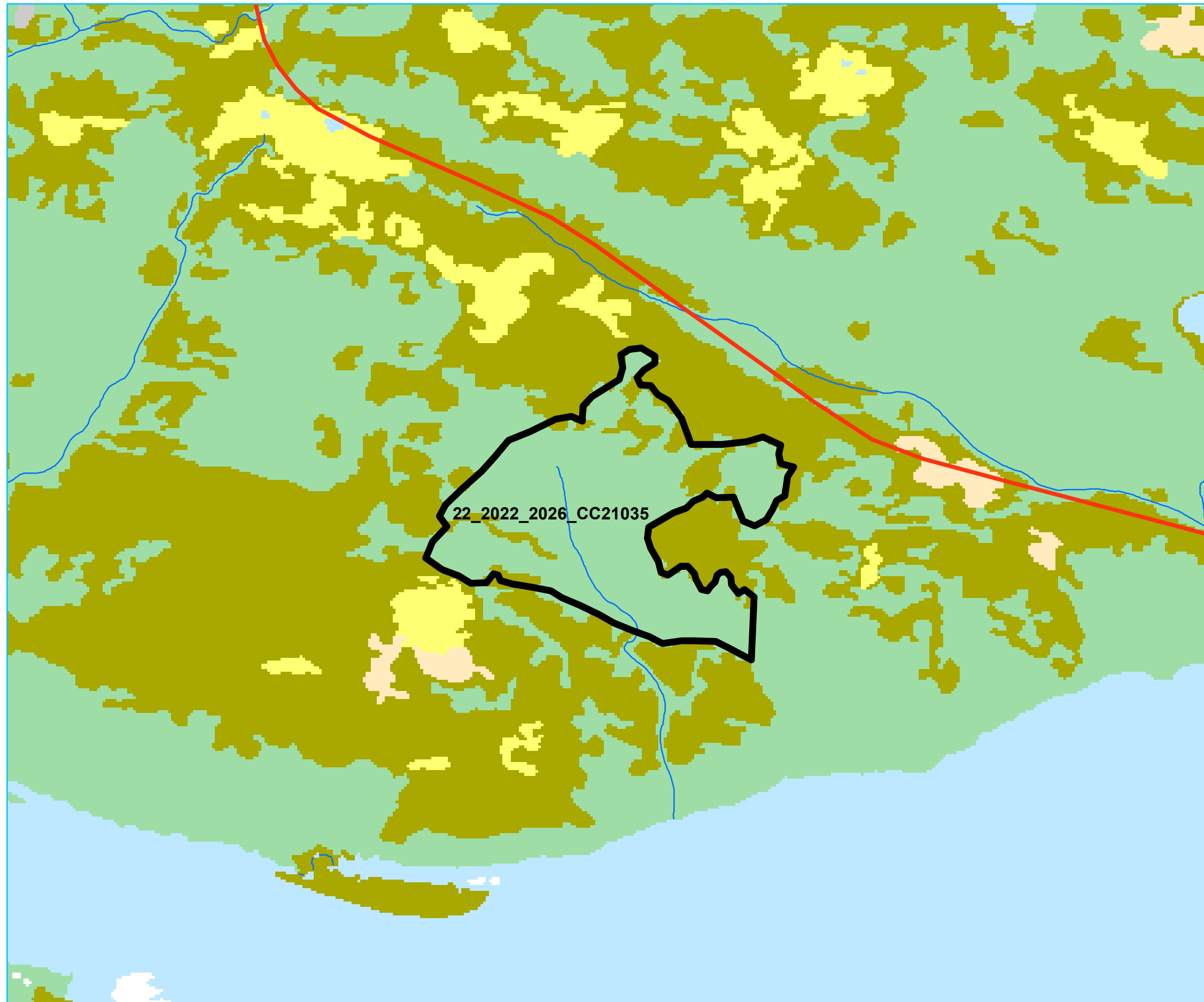
-  FYOP Operating Area
-  Recent Cut
-  Proposed Road

Basemap Features

-  Public Road
-  Winter Trails
-  Stream
-  Water Body
-  Productive Forest
-  Bog
-  Scrub
-  Other Non-forest

Restrictions

-  Protected Water Supply
-  Protected Parks
-  Schedule 12e
-  LIL
-  LISA
-  No Cutting






Five Year Operating Plan: 2022 - 2026
Commercial Harvest
Plan Map
ZONE: Labrador
FMD: 21

Operating Area No.: CC21036
Name: RV2

For block information and statistics,
refer to Cover Page.

DRAFT







Plan Features

-  FYOP Operating Area
-  Recent Cut
-  Proposed Road

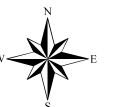
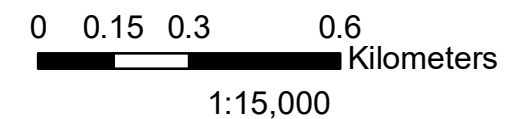
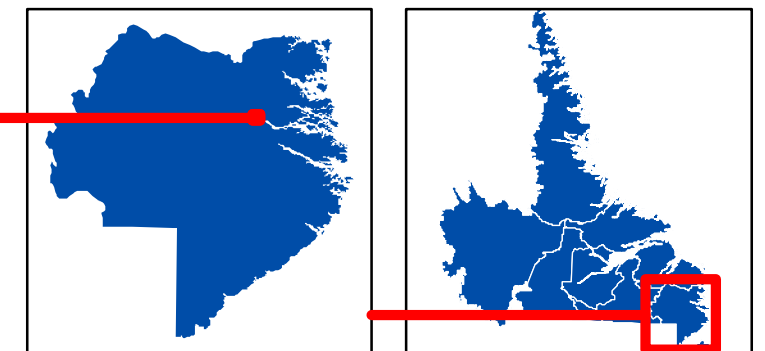
Basemap Features

-  Public Road
-  Winter Trails
-  Stream
-  Water Body
-  Productive Forest
-  Bog
-  Scrub
-  Other Non-forest

Restrictions

-  Protected Water Supply
-  Protected Parks
-  Schedule 12e
-  LIL
-  LISA
-  No Cutting

22_2022_2026_CC21036






Five Year Operating Plan: 2022 - 2026
Commercial Harvest
Plan Map
ZONE: Labrador
FMD: 21

Operating Area No.: CC21029
Name: WB1

For block information and statistics,
refer to Cover Page.

DRAFT







Plan Features

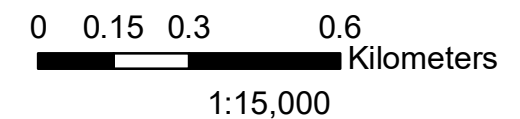
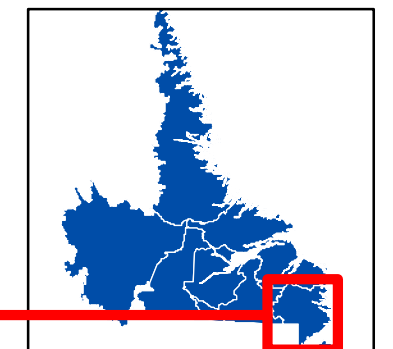
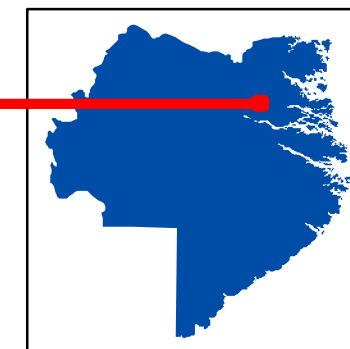
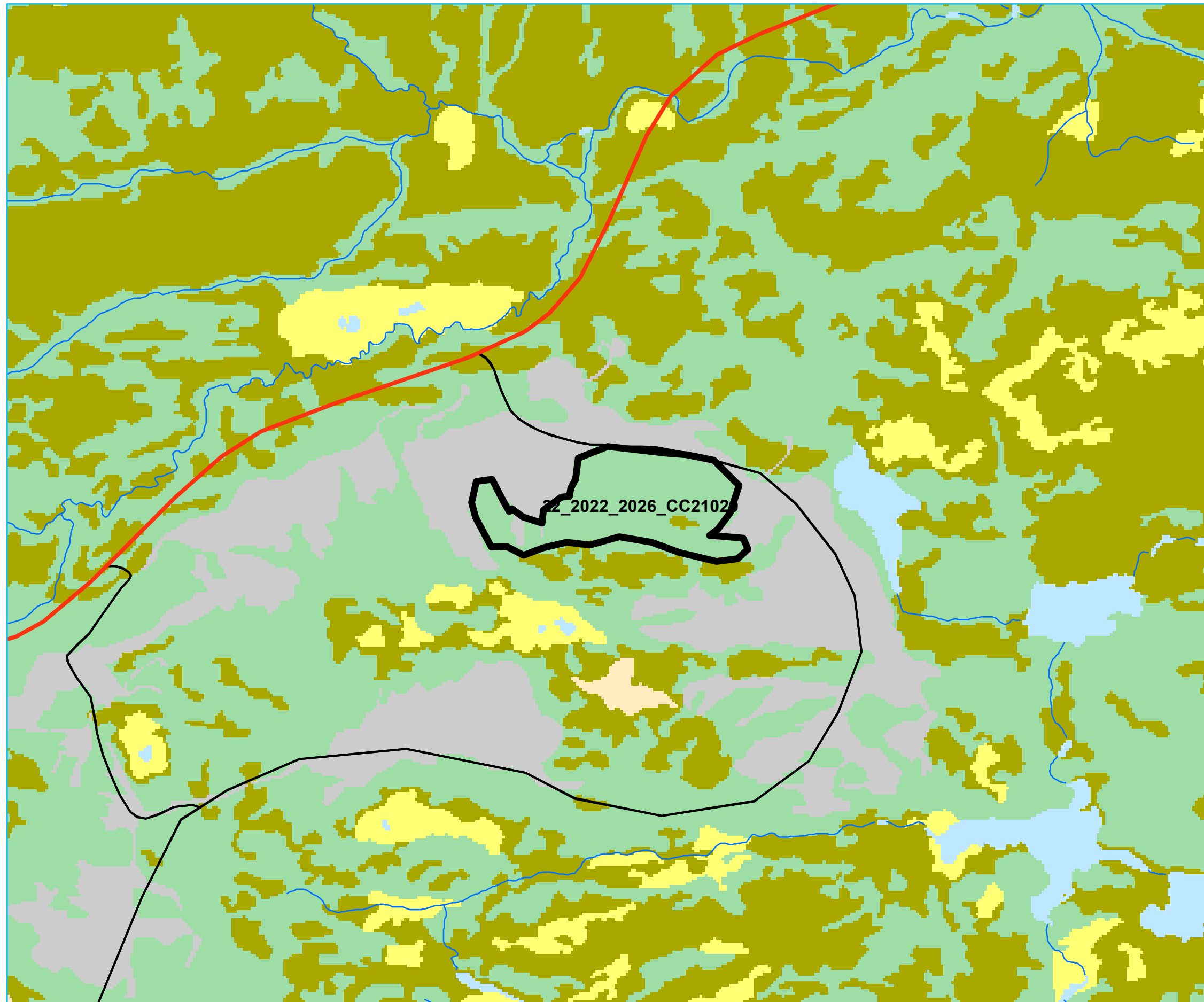
-  FYOP Operating Area
-  Recent Cut
-  Proposed Road

Basemap Features

-  Public Road
-  Winter Trails
-  Stream
-  Water Body
-  Productive Forest
-  Bog
-  Scrub
-  Other Non-forest

Restrictions

-  Protected Water Supply
-  Protected Parks
-  Schedule 12e
-  LIL
-  LISA
-  No Cutting






Five Year Operating Plan: 2022 - 2026
Commercial Harvest
Plan Map
ZONE: Labrador
FMD: 21

Operating Area No.: CC21030
Name: WB2

For block information and statistics,
refer to Cover Page.

DRAFT







Plan Features

-  FYOP Operating Area
-  Recent Cut
-  Proposed Road

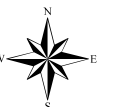
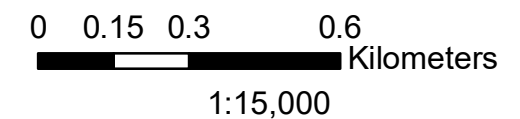
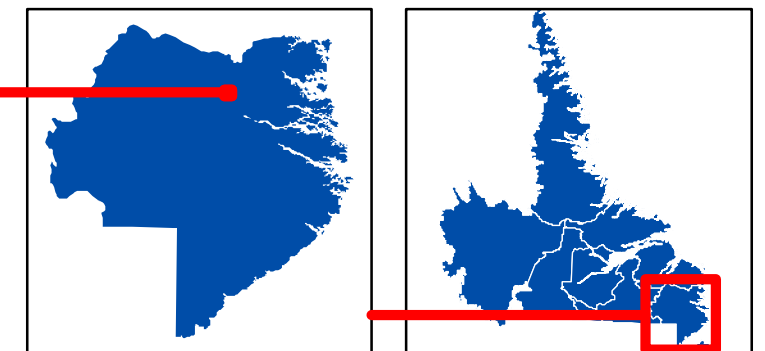
Basemap Features

-  Public Road
-  Winter Trails
-  Stream
-  Water Body
-  Productive Forest
-  Bog
-  Scrub
-  Other Non-forest

Restrictions

-  Protected Water Supply
-  Protected Parks
-  Schedule 12e
-  LIL
-  LISA
-  No Cutting

22_2022_2026_CC21030






Five Year Operating Plan: 2022 - 2026
Commercial Harvest
Plan Map
ZONE: Labrador
FMD: 21

Operating Area No.: CC21031
Name: WB3

For block information and statistics,
refer to Cover Page.

DRAFT

Plan Features

-  FYOP Operating Area
-  Recent Cut
-  Proposed Road

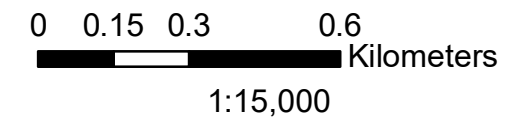
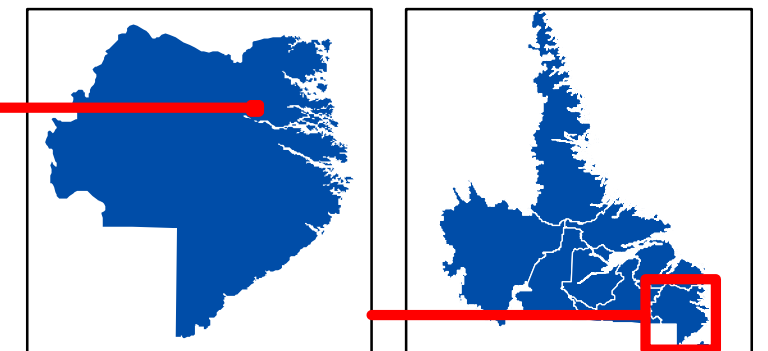
Basemap Features

-  Public Road
-  Winter Trails
-  Stream
-  Water Body
-  Productive Forest
-  Bog
-  Scrub
-  Other Non-forest

Restrictions

-  Protected Water Supply
-  Protected Parks
-  Schedule 12e
-  LIL
-  LISA
-  No Cutting

22_2022_2026_CC21031






Five Year Operating Plan: 2022 - 2026
Commercial Harvest
Plan Map
ZONE: Labrador
FMD: 21

Operating Area No.: CC21032
Name: WB4

For block information and statistics,
refer to Cover Page.

DRAFT







Plan Features

-  FYOP Operating Area
-  Recent Cut
-  Proposed Road

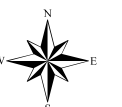
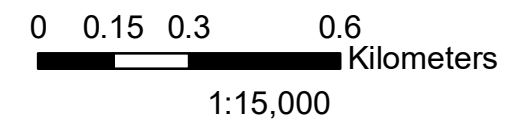
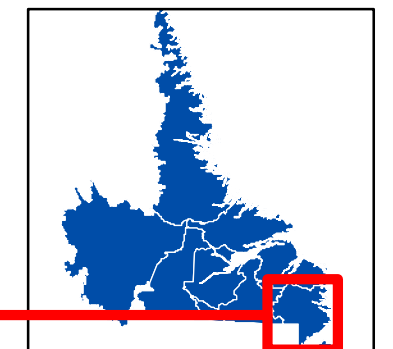
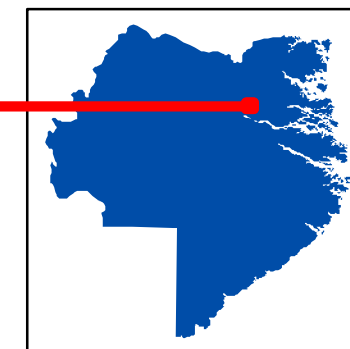
Basemap Features

-  Public Road
-  Winter Trails
-  Stream
-  Water Body
-  Productive Forest
-  Bog
-  Scrub
-  Other Non-forest

Restrictions

-  Protected Water Supply
-  Protected Parks
-  Schedule 12e
-  LIL
-  LISA
-  No Cutting

22_2022_2026_CC21032






**Five Year Operating Plan: 2022 - 2026
Commercial Harvest
Plan Map
ZONE: Labrador
FMD: 21**

**Operating Area No.: CC21033
Name: WB5**

For block information and statistics,
refer to Cover Page.

DRAFT







Plan Features

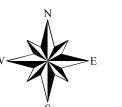
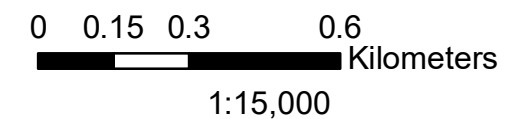
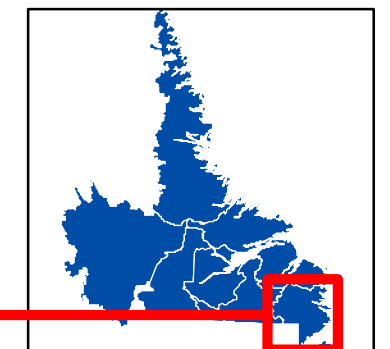
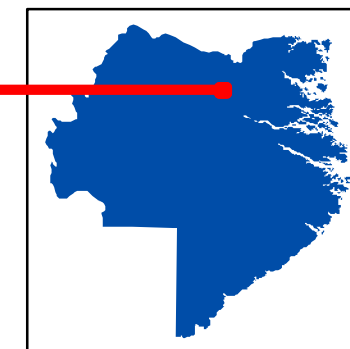
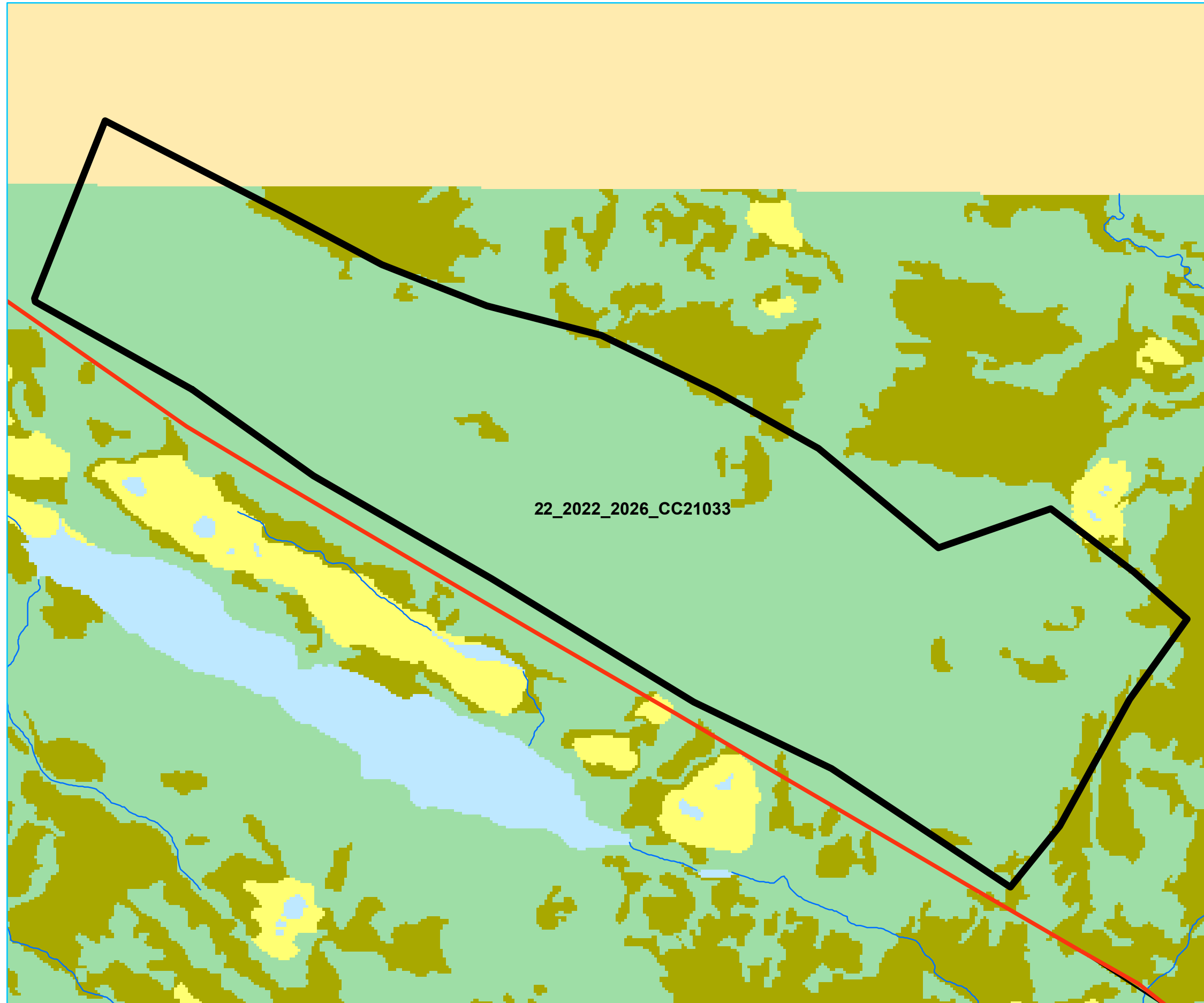
-  FYOP Operating Area
-  Recent Cut
-  Proposed Road

Basemap Features

-  Public Road
-  Winter Trails
-  Stream
-  Water Body
-  Productive Forest
-  Bog
-  Scrub
-  Other Non-forest

Restrictions

-  Protected Water Supply
-  Protected Parks
-  Schedule 12e
-  LIL
-  LISA
-  No Cutting



Five Year Operating Plan 2022-2026 Domestic Harvest Plan Map

Planning Zone : Labrador
FMD: 21

Operating Area No.: CC21501
Block ID: FORTEAU

For block information and statistics,
refer to Cover Page.





Plan Features

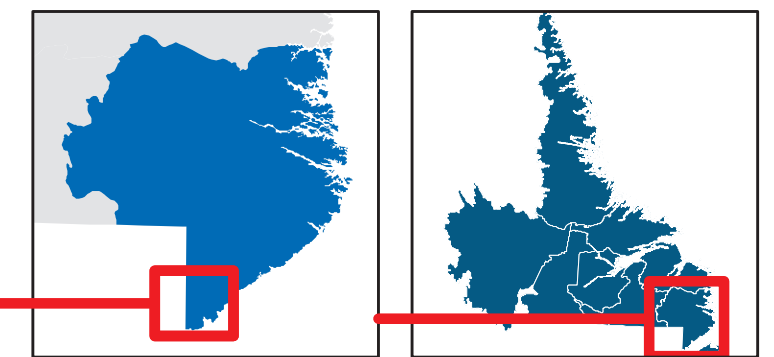
 Domestic Block

Basemap Features

-  Resource Road
-  Public Road
-  Stream
-  Waterbody
-  Wetland
-  Productive Forest
-  Cutover
-  Non-Productive
-  Scrub
-  Non-Forest

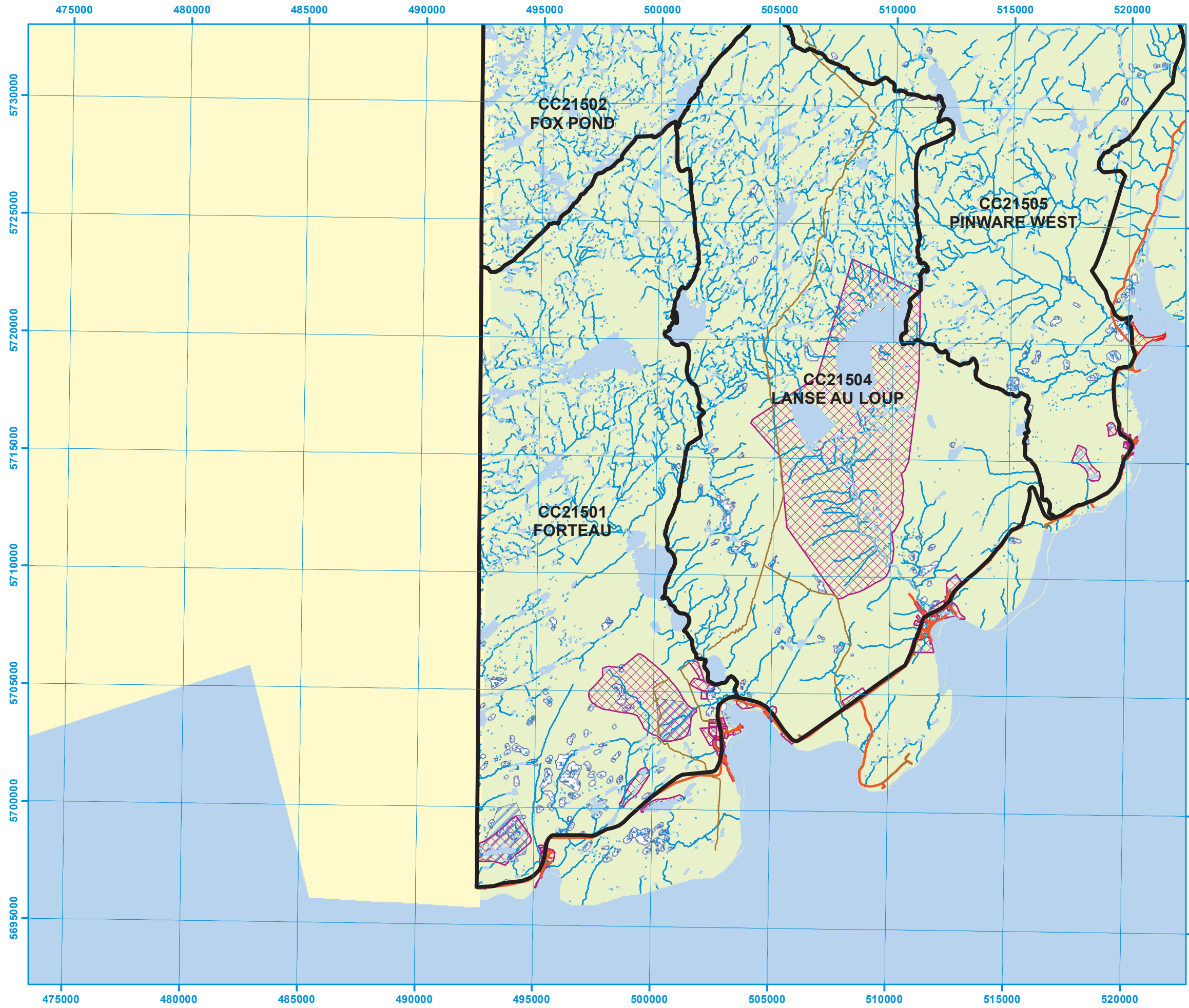
Restrictions

-  No Cutting
-  Park
-  LIL
-  LISA
-  PWSA



0 1.5 3 6
Kilometers

1:165,000




**Five Year Operating Plan 2022-2026
Domestic Harvest
Plan Map**

Planning Zone : Labrador
FMD: 21

Operating Area No.: CC21502
Block ID: FOX POND

For block information and statistics,
refer to Cover Page.





Plan Features

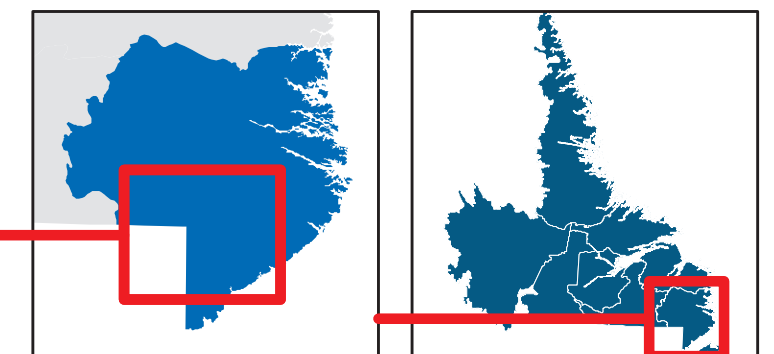
 Domestic Block

Basemap Features

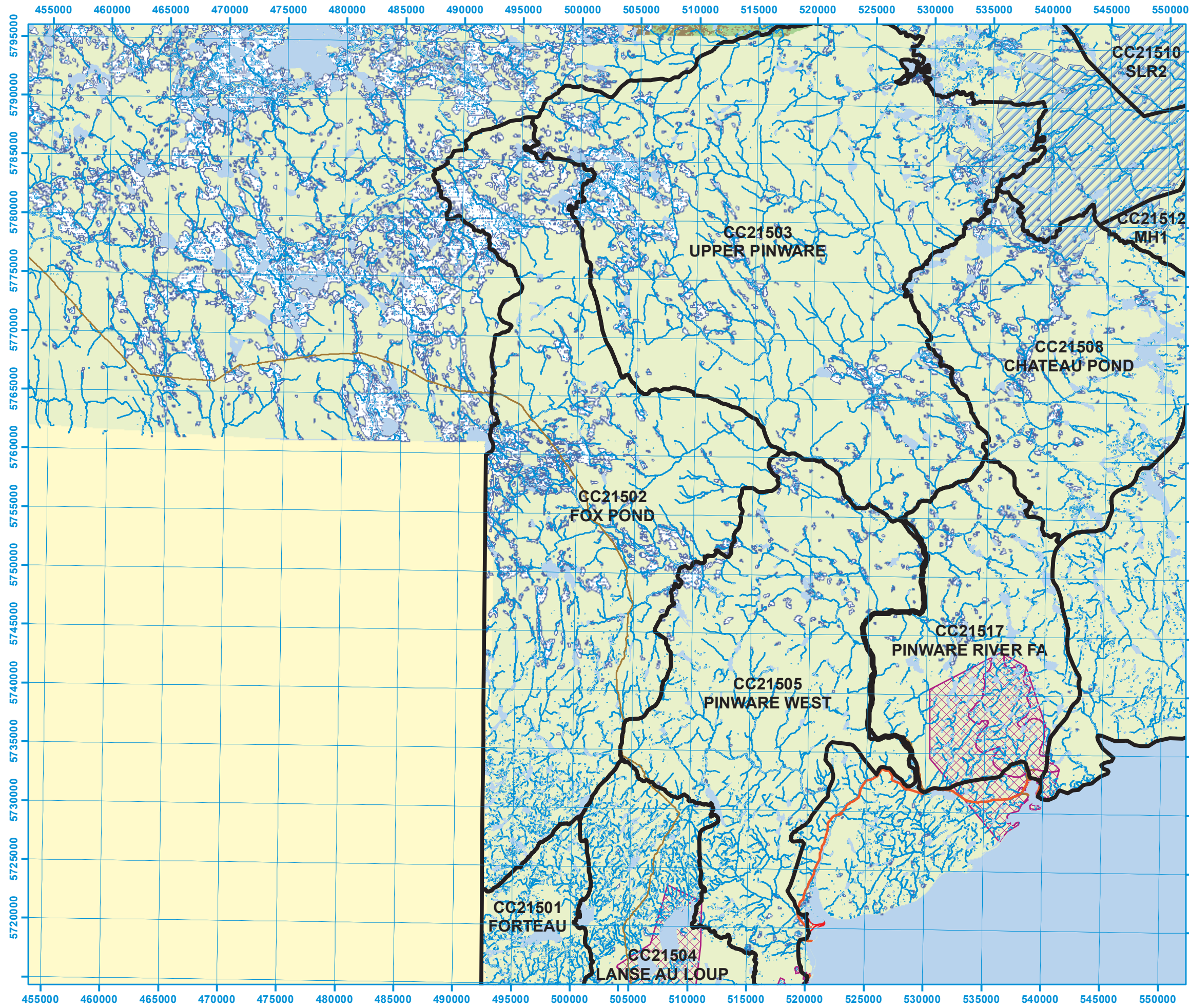
-  Resource Road
-  Public Road
-  Stream
-  Waterbody
-  Wetland
-  Productive Forest
-  Cutover
-  Non-Productive
-  Scrub
-  Non-Forest

Restrictions

-  No Cutting
-  Park
-  LIL
-  LISA
-  PWSA



0 3.25 6.5 13
Kilometers
1:330,000



**Five Year Operating Plan 2022-2026
Domestic Harvest
Plan Map**

Planning Zone : Labrador
FMD: 21

Operating Area No.: CC21503
Block ID: UPPER PINWARE

For block information and statistics,
refer to Cover Page.





Plan Features

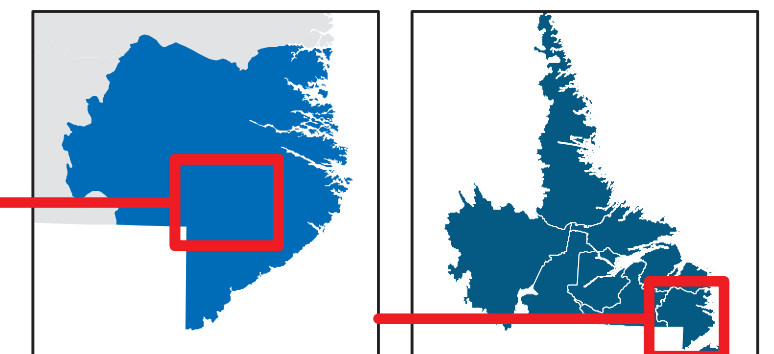
 Domestic Block

Basemap Features

-  Resource Road
-  Public Road
-  Stream
-  Waterbody
-  Wetland
-  Productive Forest
-  Cutover
-  Non-Productive
-  Scrub
-  Non-Forest

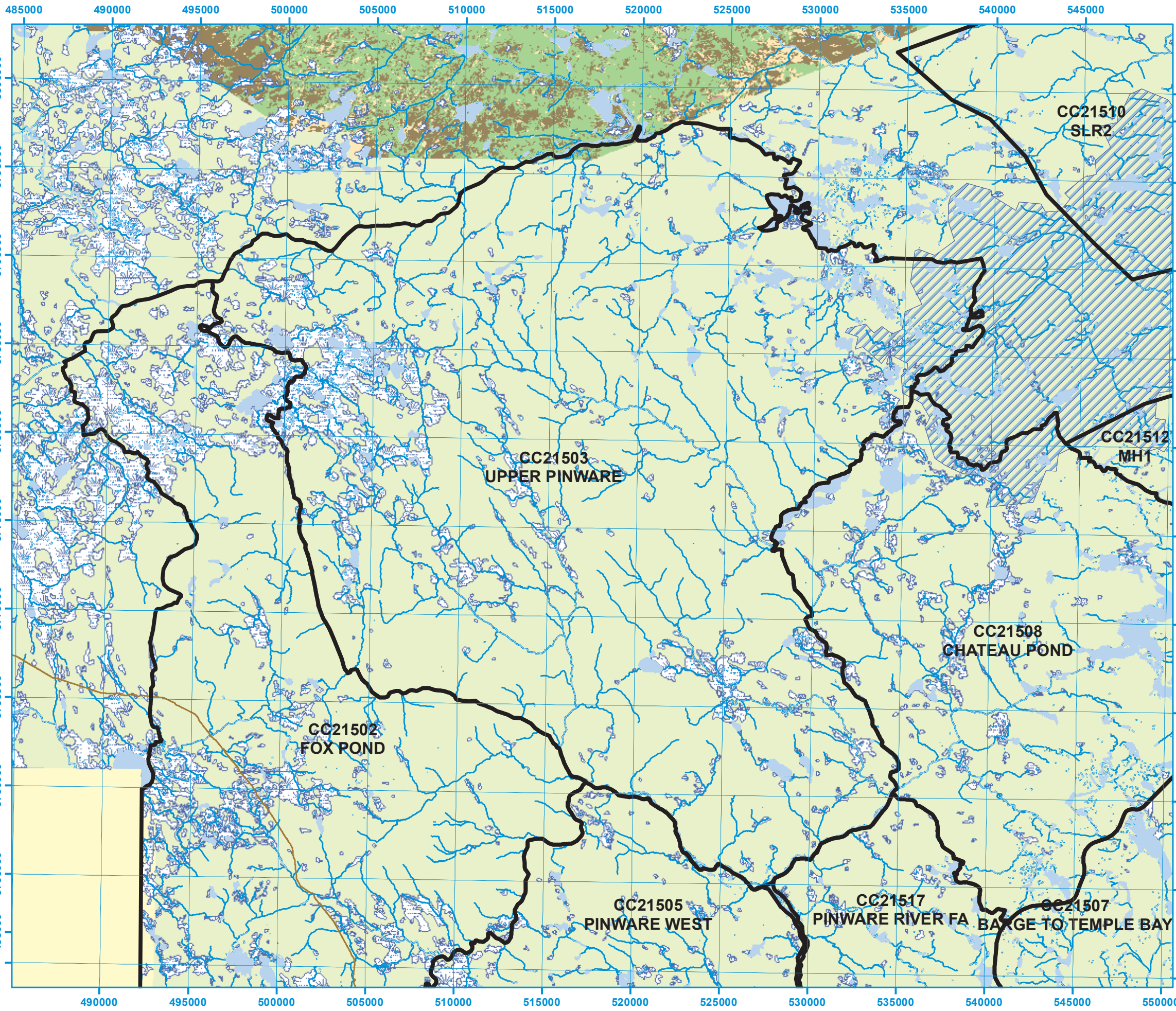
Restrictions

-  No Cutting
-  Park
-  LIL
-  LISA
-  PWSA



0 2.25 4.5 9
Kilometers

1:220,000



**Five Year Operating Plan 2022-2026
Domestic Harvest
Plan Map**

Planning Zone : Labrador
FMD: 21

Operating Area No.: CC21504
Block ID: LANSE AU LOUP

For block information and statistics,
refer to Cover Page.






Plan Features

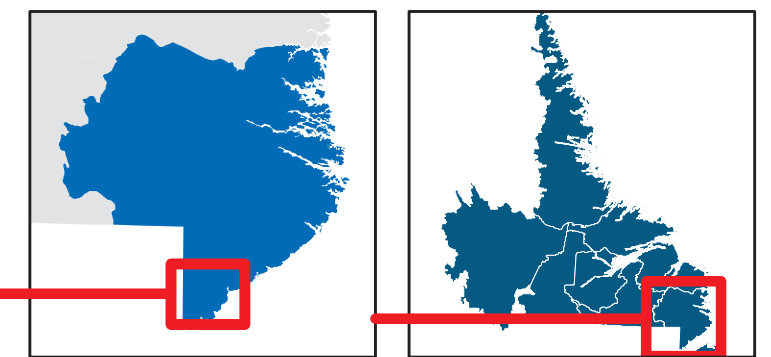
 Domestic Block

Basemap Features

-  Resource Road
-  Public Road
-  Stream
-  Waterbody
-  Wetland
-  Productive Forest
-  Cutover
-  Non-Productive
-  Scrub
-  Non-Forest

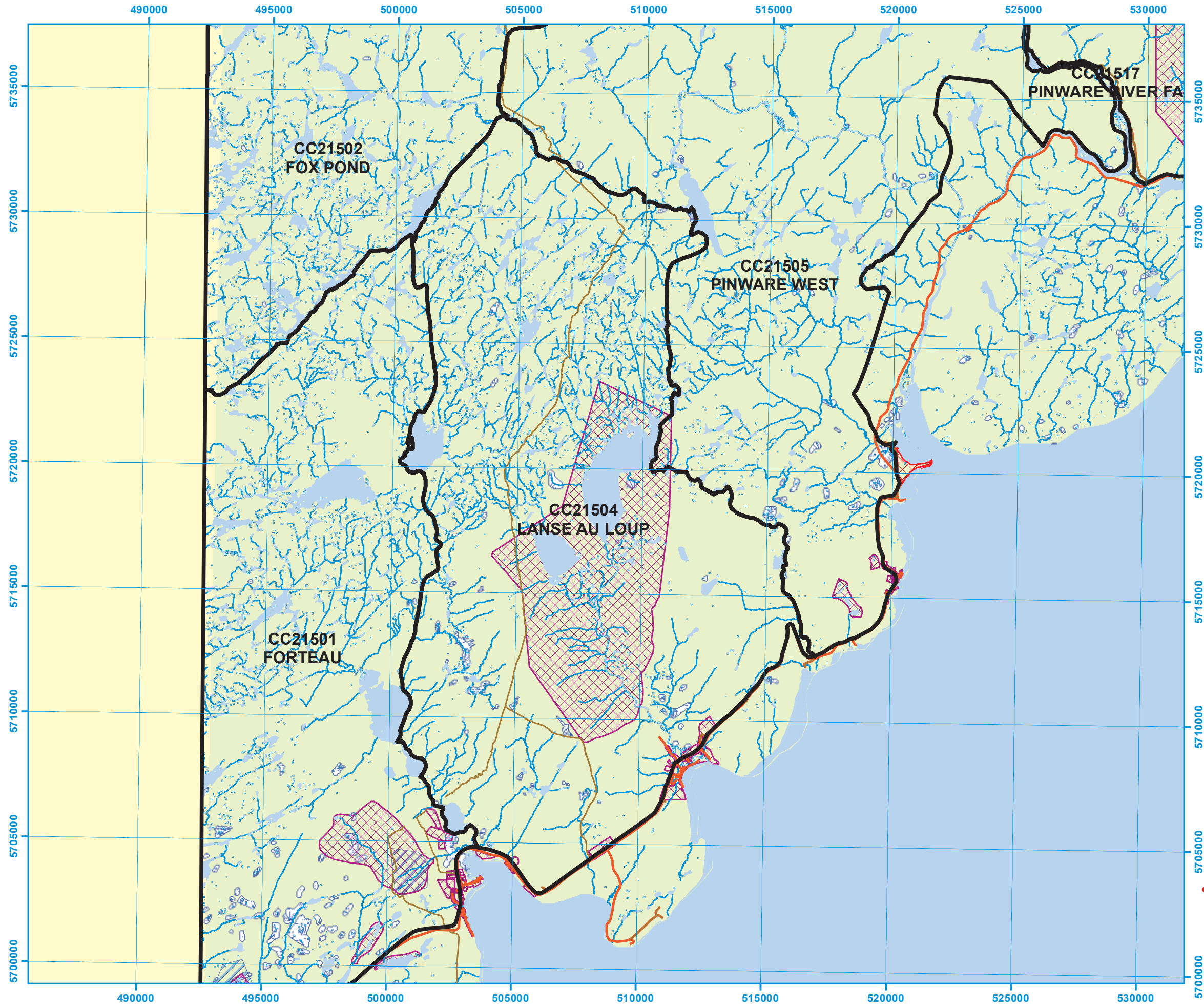
Restrictions

-  No Cutting
-  Park
-  LIL
-  LISA
-  PWSA



0 1.5 3 6 Kilometers

1:155,000



**Five Year Operating Plan 2022-2026
Domestic Harvest
Plan Map**

Planning Zone : Labrador
FMD: 21

Operating Area No.: CC21505
Block ID: PINWARE WEST

For block information and statistics,
refer to Cover Page.






Plan Features

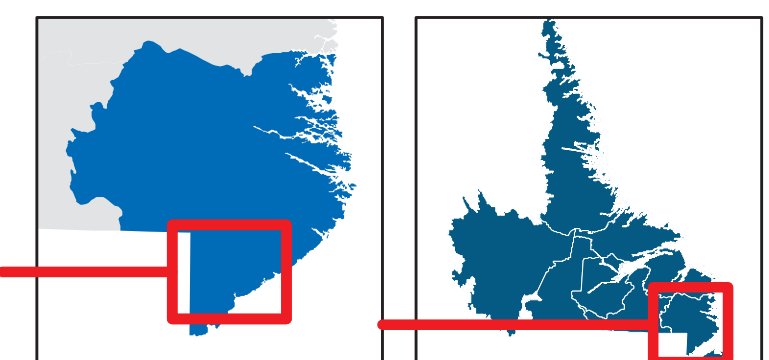
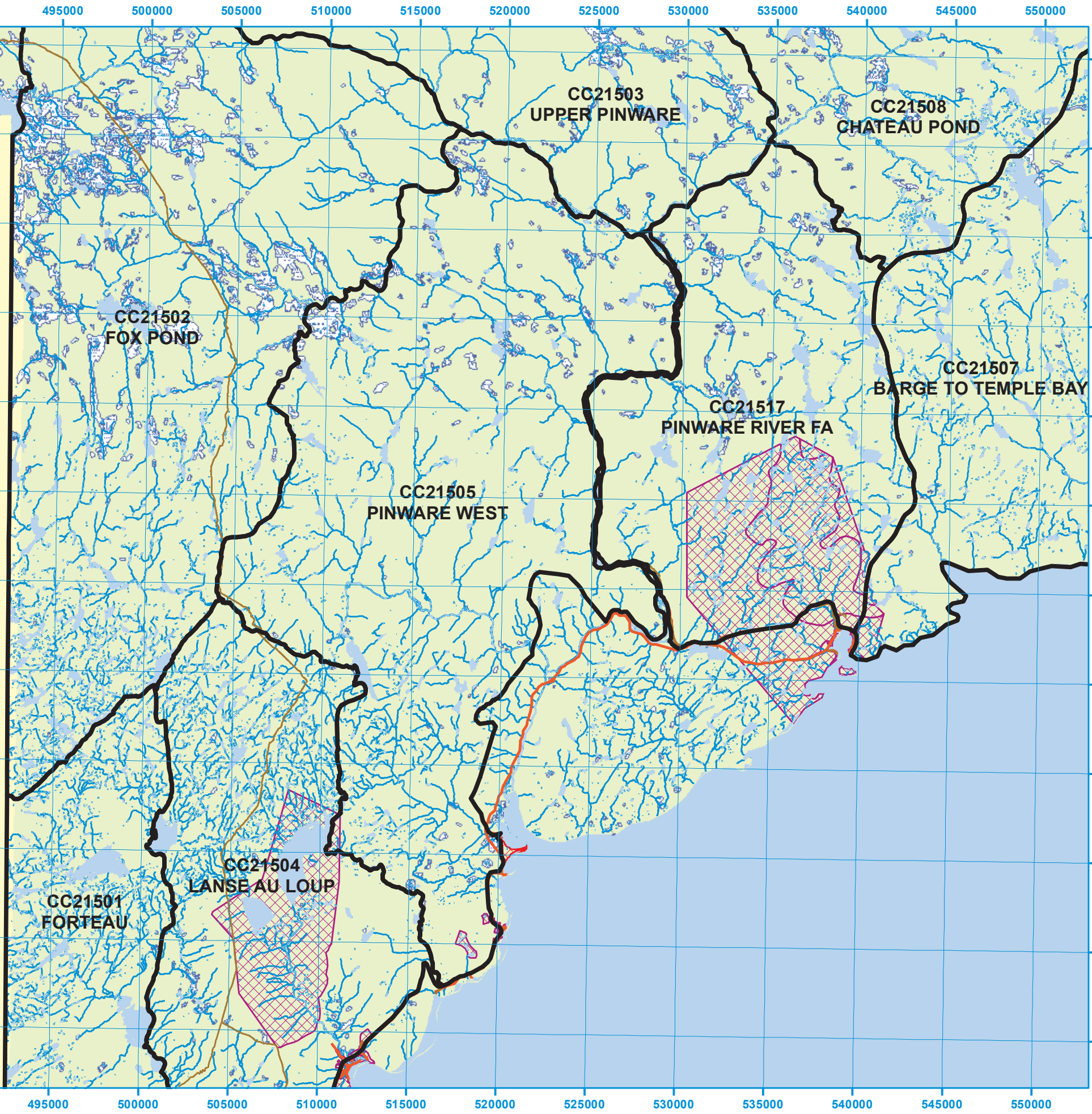
 Domestic Block

Basemap Features

-  Resource Road
-  Public Road
-  Stream
-  Waterbody
-  Wetland
-  Productive Forest
-  Cutover
-  Non-Productive
-  Scrub
-  Non-Forest

Restrictions

-  No Cutting
-  Park
-  LIL
-  LISA
-  PWSA



Five Year Operating Plan 2022-2026 Domestic Harvest Plan Map

Planning Zone : Labrador
FMD: 21

Operating Area No.: CC21506
Block ID: CT3

For block information and statistics,
refer to Cover Page.






Plan Features

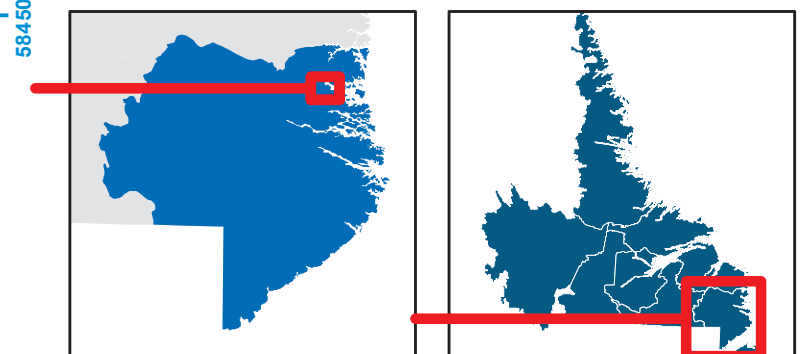
 Domestic Block

Basemap Features

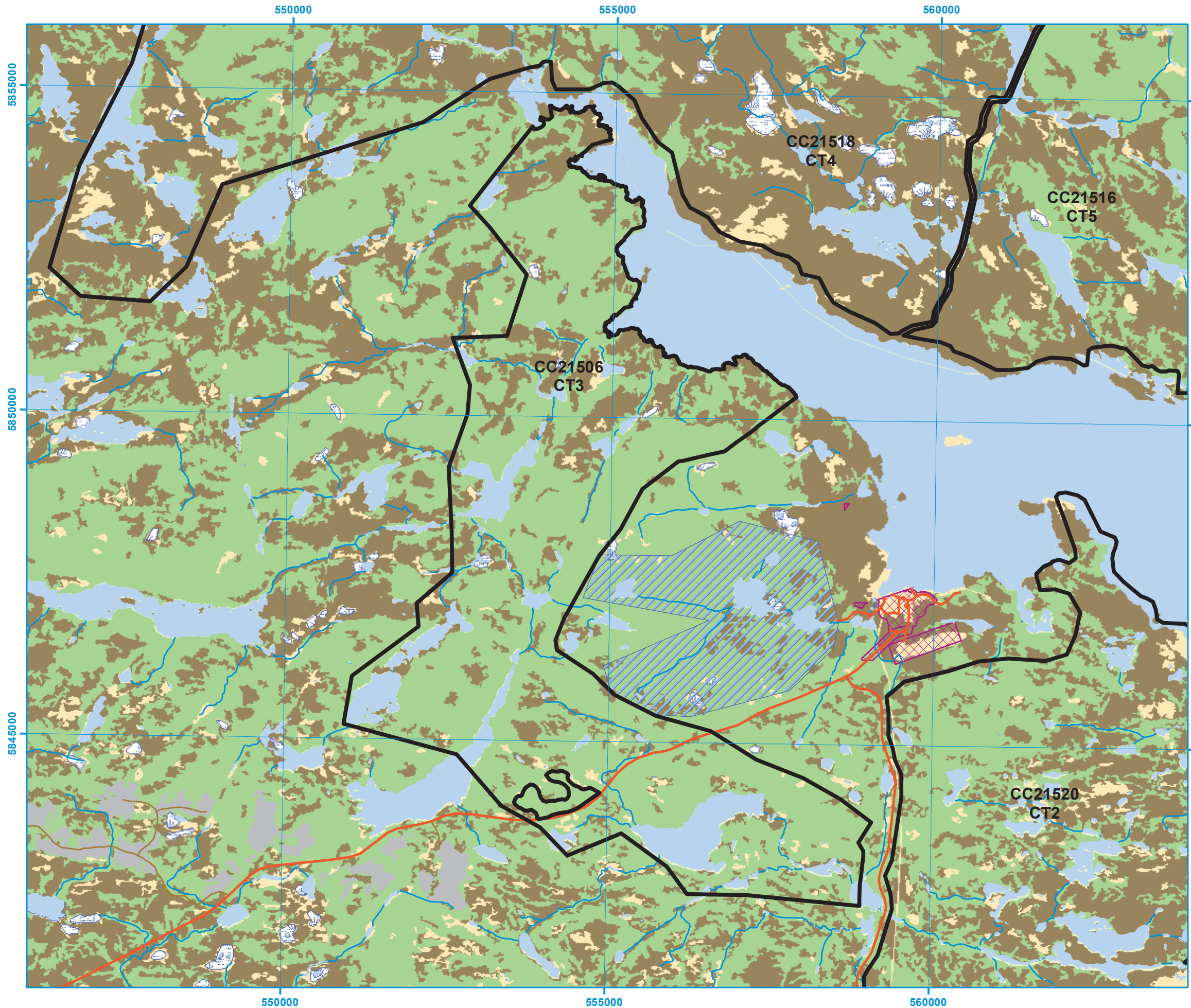
-  Resource Road
-  Public Road
-  Stream
-  Waterbody
-  Wetland
-  Productive Forest
-  Cutover
-  Non-Productive
-  Scrub
-  Non-Forest

Restrictions

-  No Cutting
-  Park
-  LIL
-  LISA
-  PWSA



0 0.5 1 2
Kilometers
1:60,000




**Five Year Operating Plan 2022-2026
Domestic Harvest
Plan Map**







Planning Zone : Labrador
FMD: 21

Operating Area No.: CC21507
Block ID: BARGE TO TEMPLE BAY






For block information and statistics,
refer to Cover Page.

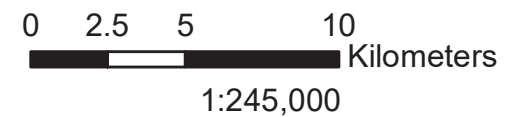
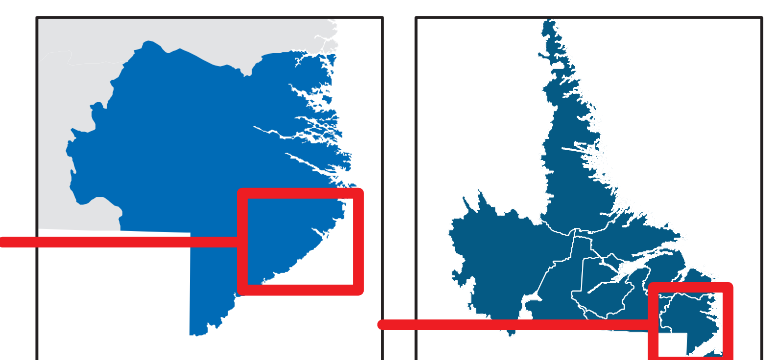
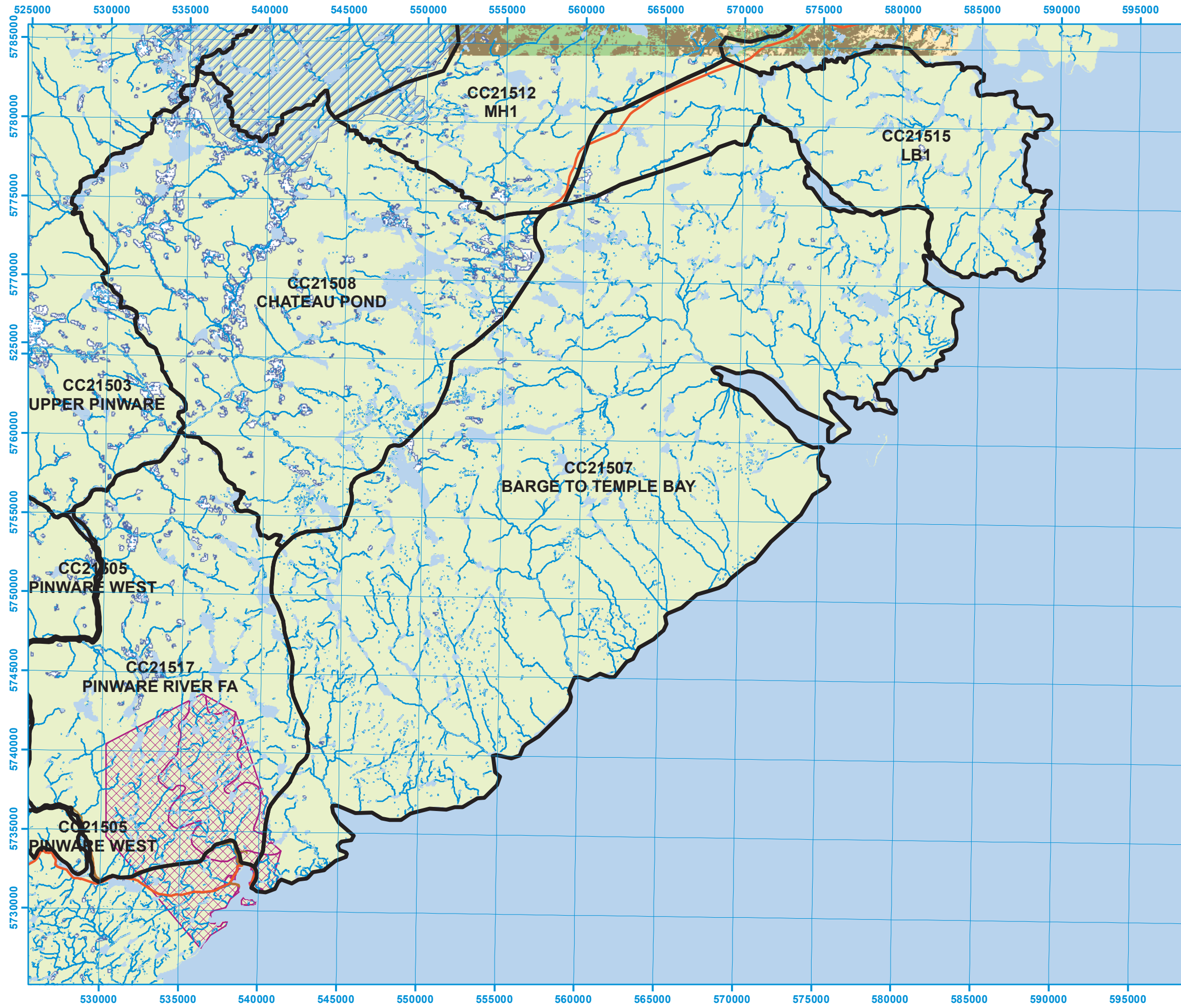
Plan Features
 Domestic Block

Basemap Features

-  Resource Road
-  Public Road
-  Stream
-  Waterbody
-  Wetland
-  Productive Forest
-  Cutover
-  Non-Productive
-  Scrub
-  Non-Forest

Restrictions

-  No Cutting
-  Park
-  LIL
-  LISA
-  PWSA



**Five Year Operating Plan 2022-2026
Domestic Harvest
Plan Map**

Planning Zone : Labrador
FMD: 21

Operating Area No.: CC21508
Block ID: CHATEAU POND

For block information and statistics,
refer to Cover Page.






Plan Features

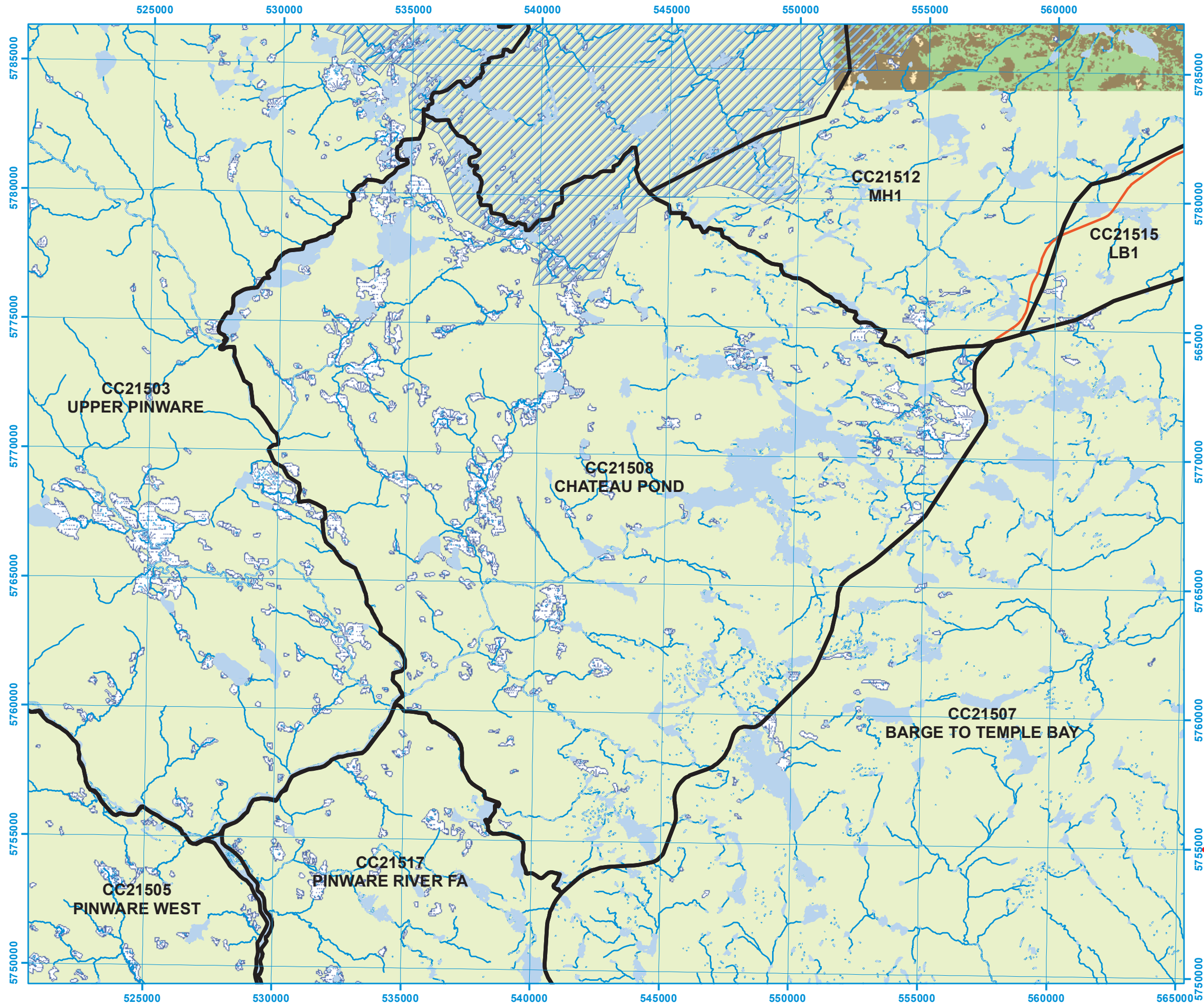
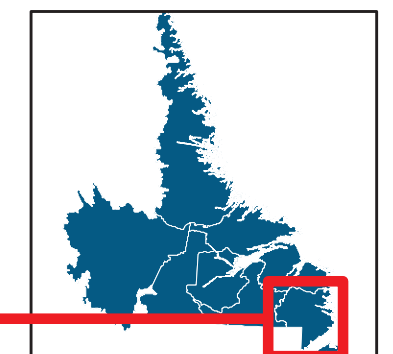
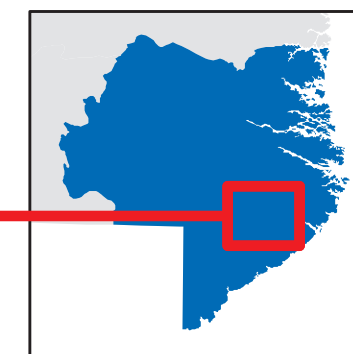
 Domestic Block

Basemap Features

-  Resource Road
-  Public Road
-  Stream
-  Waterbody
-  Wetland
-  Productive Forest
-  Cutover
-  Non-Productive
-  Scrub
-  Non-Forest

Restrictions

-  No Cutting
-  Park
-  LIL
-  LISA
-  PWSA



**Five Year Operating Plan 2022-2026
Domestic Harvest
Plan Map**

Planning Zone : Labrador
FMD: 21

Operating Area No.: CC21509
Block ID: AG2

For block information and statistics,
refer to Cover Page.

Plan Features

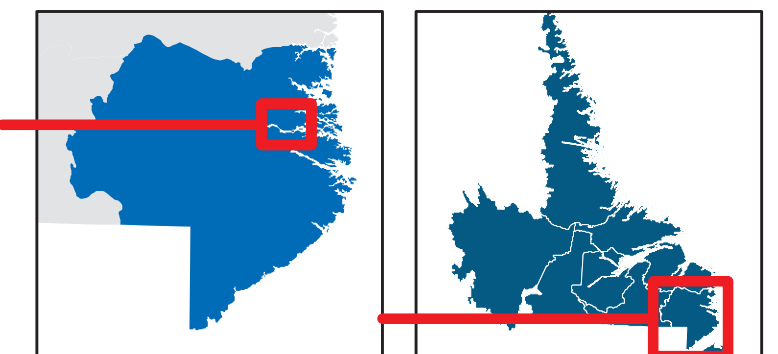
Domestic Block

Basemap Features

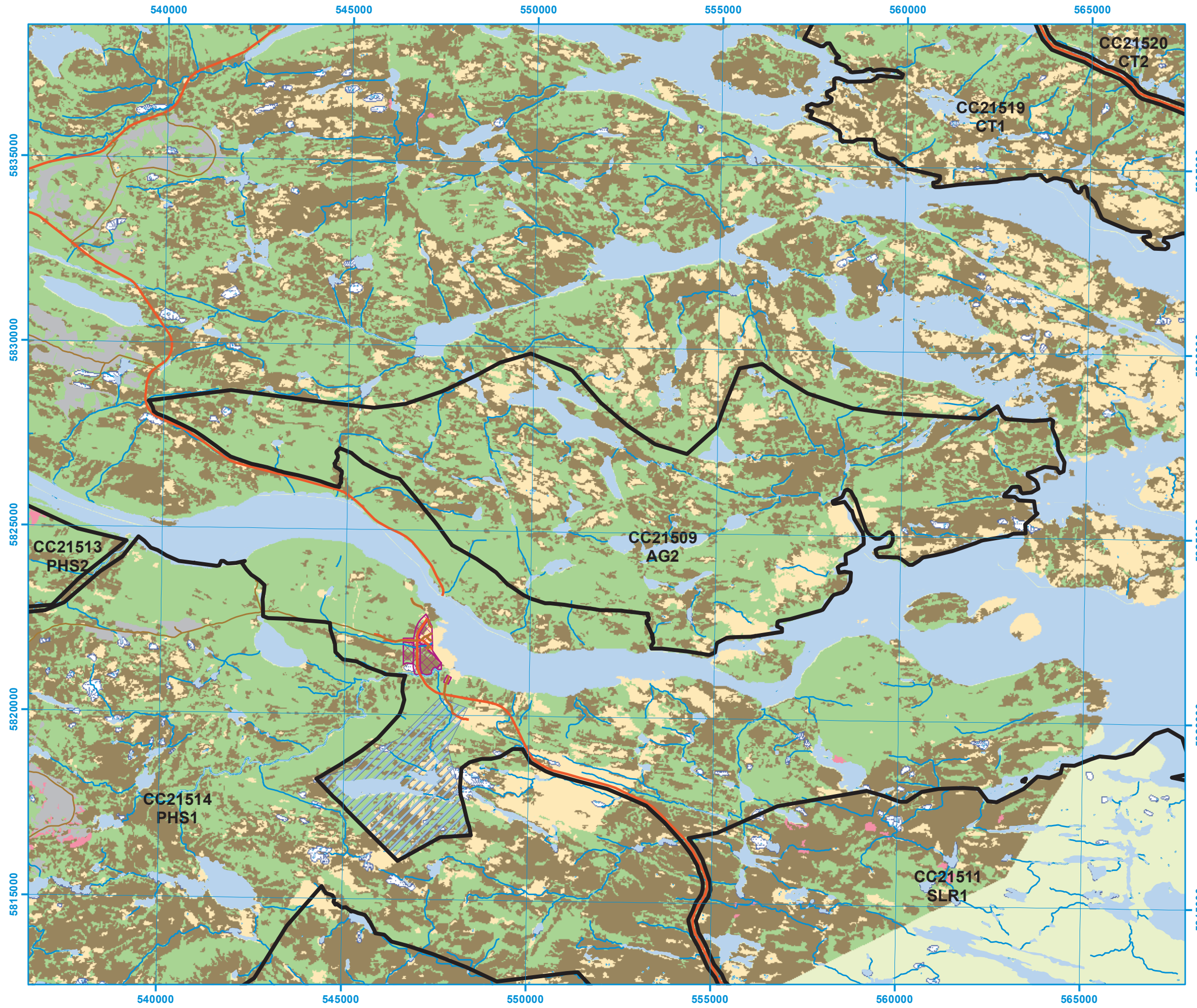
- Resource Road
- Public Road
- Stream
- Waterbody
- Wetland
- Productive Forest
- Cutover
- Non-Productive
- Scrub
- Non-Forest

Restrictions

- No Cutting
- Park
- LIL
- LISA
- PWSA



1:105,000



Five Year Operating Plan 2022-2026 Domestic Harvest Plan Map

Planning Zone : Labrador
FMD: 21

Operating Area No.: CC21510
Block ID: SLR2

For block information and statistics,
refer to Cover Page.





Plan Features

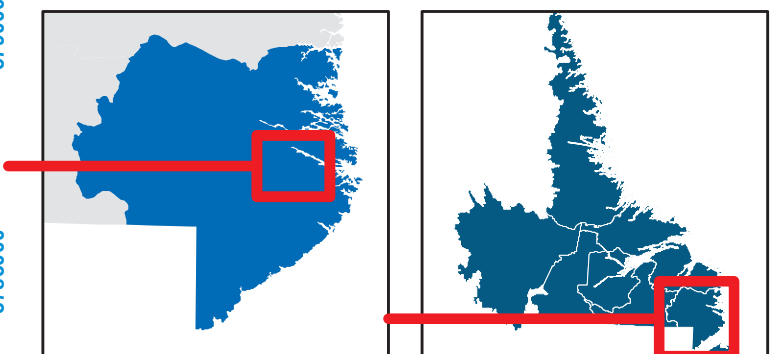
 Domestic Block

Basemap Features

-  Resource Road
-  Public Road
-  Stream
-  Waterbody
-  Wetland
-  Productive Forest
-  Cutover
-  Non-Productive
-  Scrub
-  Non-Forest

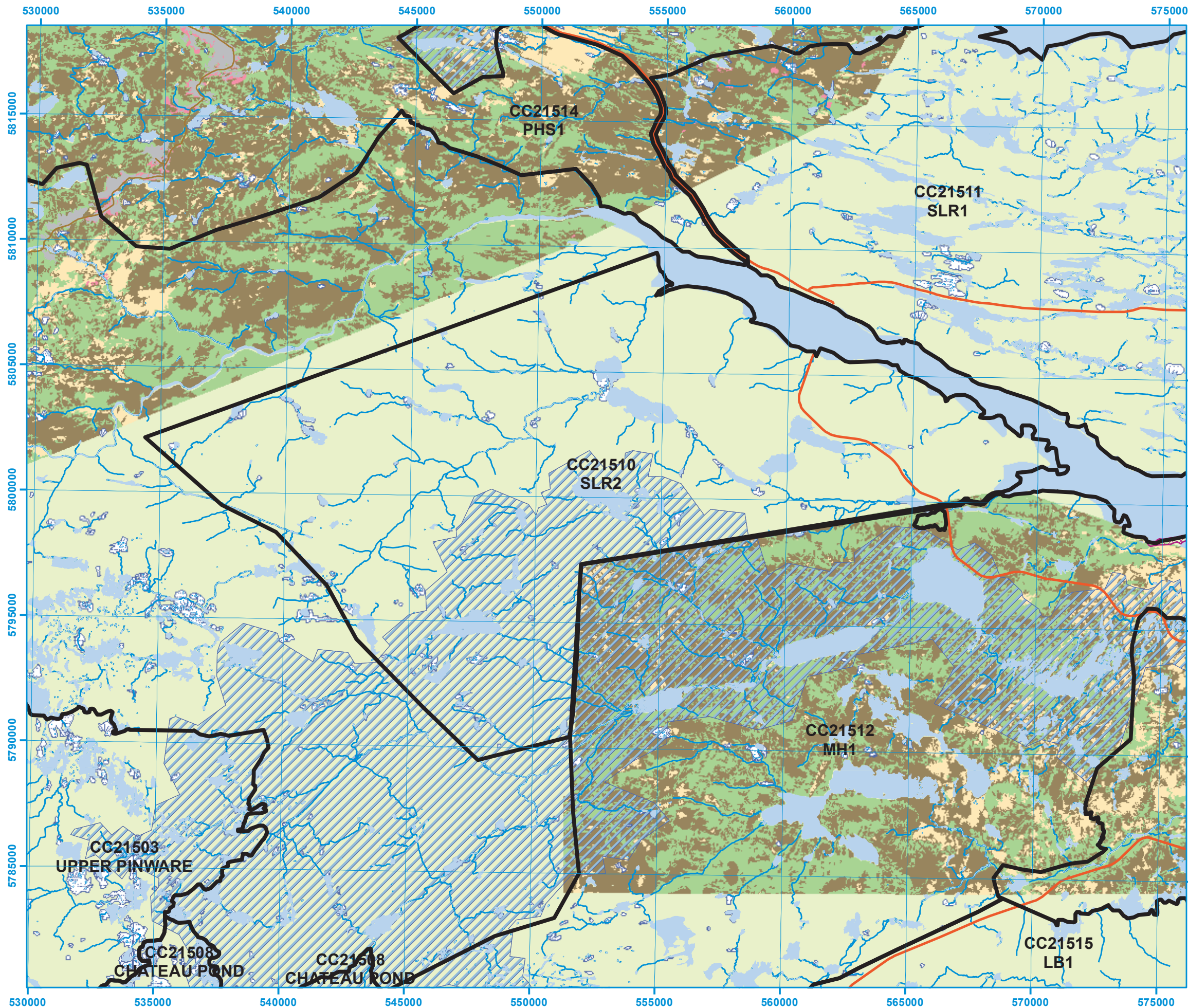
Restrictions

-  No Cutting
-  Park
-  LIL
-  LISA
-  PWSA



0 1.5 3 6 Kilometers

1:155,000




Five Year Operating Plan 2022-2026 Domestic Harvest Plan Map

Planning Zone : Labrador
FMD: 21

Operating Area No.: CC21511
Block ID: SLR1

For block information and statistics,
refer to Cover Page.





Plan Features

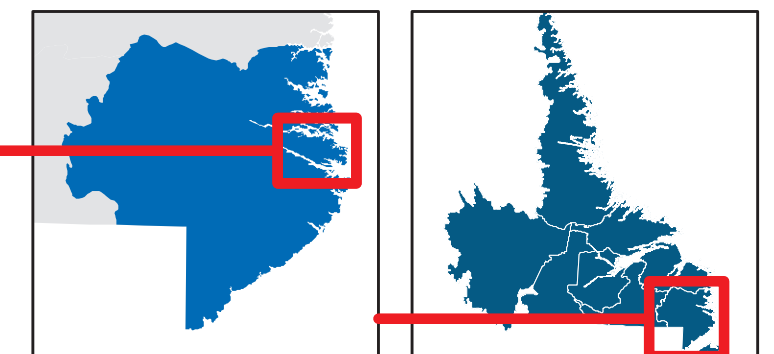
 Domestic Block

Basemap Features

-  Resource Road
-  Public Road
-  Stream
-  Waterbody
-  Wetland
-  Productive Forest
-  Cutover
-  Non-Productive
-  Scrub
-  Non-Forest

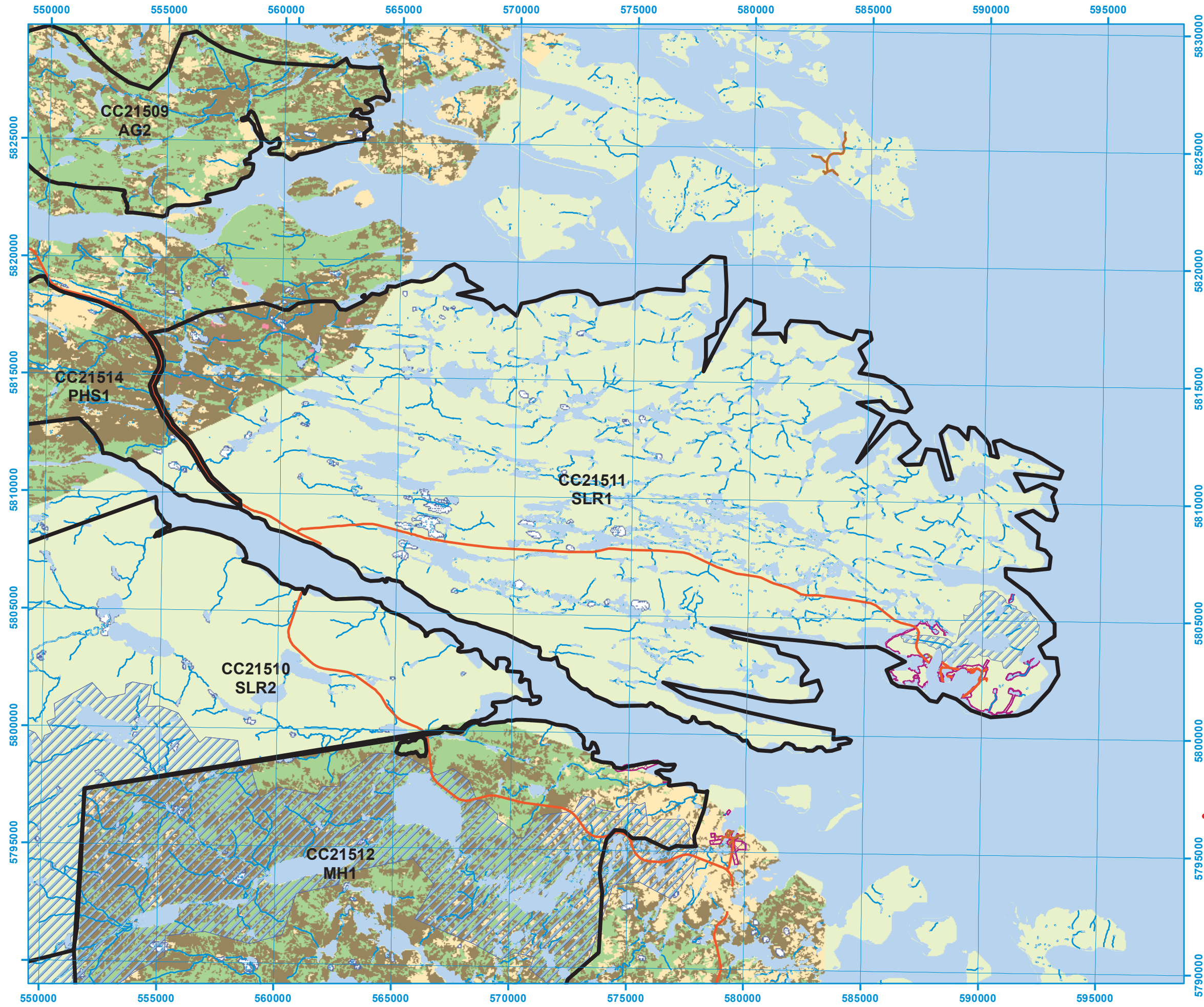
Restrictions

-  No Cutting
-  Park
-  LIL
-  LISA
-  PWSA



0 1.5 3 6 Kilometers

1:165,000



**Five Year Operating Plan 2022-2026
Domestic Harvest
Plan Map**

Planning Zone : Labrador
FMD: 21

Operating Area No.: CC21512
Block ID: MH1

For block information and statistics,
refer to Cover Page.






Plan Features

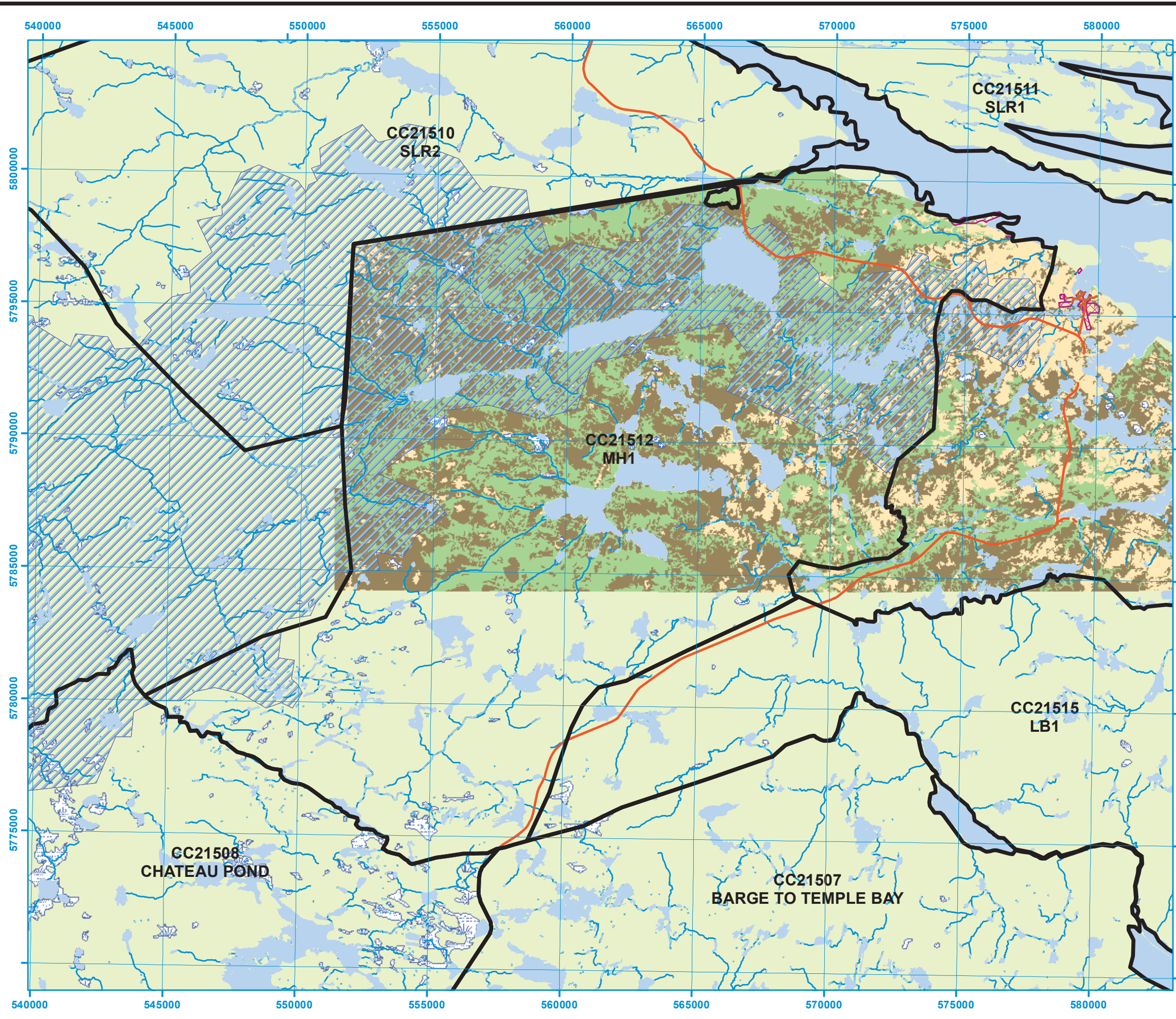
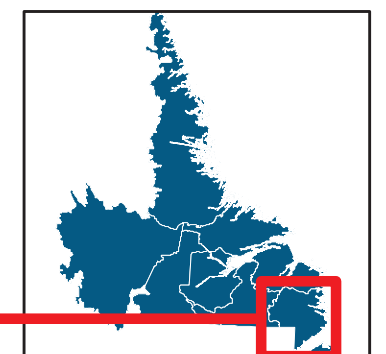
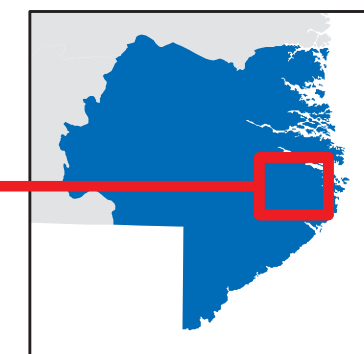
 Domestic Block

Basemap Features

-  Resource Road
-  Public Road
-  Stream
-  Waterbody
-  Wetland
-  Productive Forest
-  Cutover
-  Non-Productive
-  Scrub
-  Non-Forest

Restrictions

-  No Cutting
-  Park
-  LIL
-  LISA
-  PWSA



Five Year Operating Plan 2022-2026 Domestic Harvest Plan Map

Planning Zone : Labrador
FMD: 21

Operating Area No.: CC21513
Block ID: PHS2

For block information and statistics,
refer to Cover Page.






Plan Features

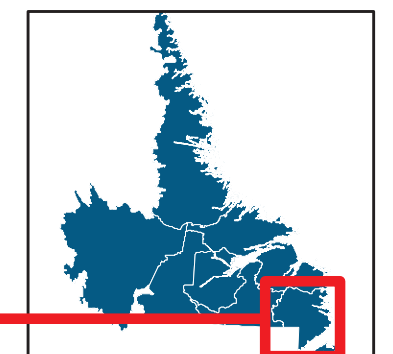
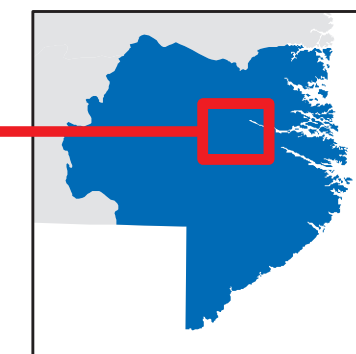
 Domestic Block

Basemap Features

-  Resource Road
-  Public Road
-  Stream
-  Waterbody
-  Wetland
-  Productive Forest
-  Cutover
-  Non-Productive
-  Scrub
-  Non-Forest

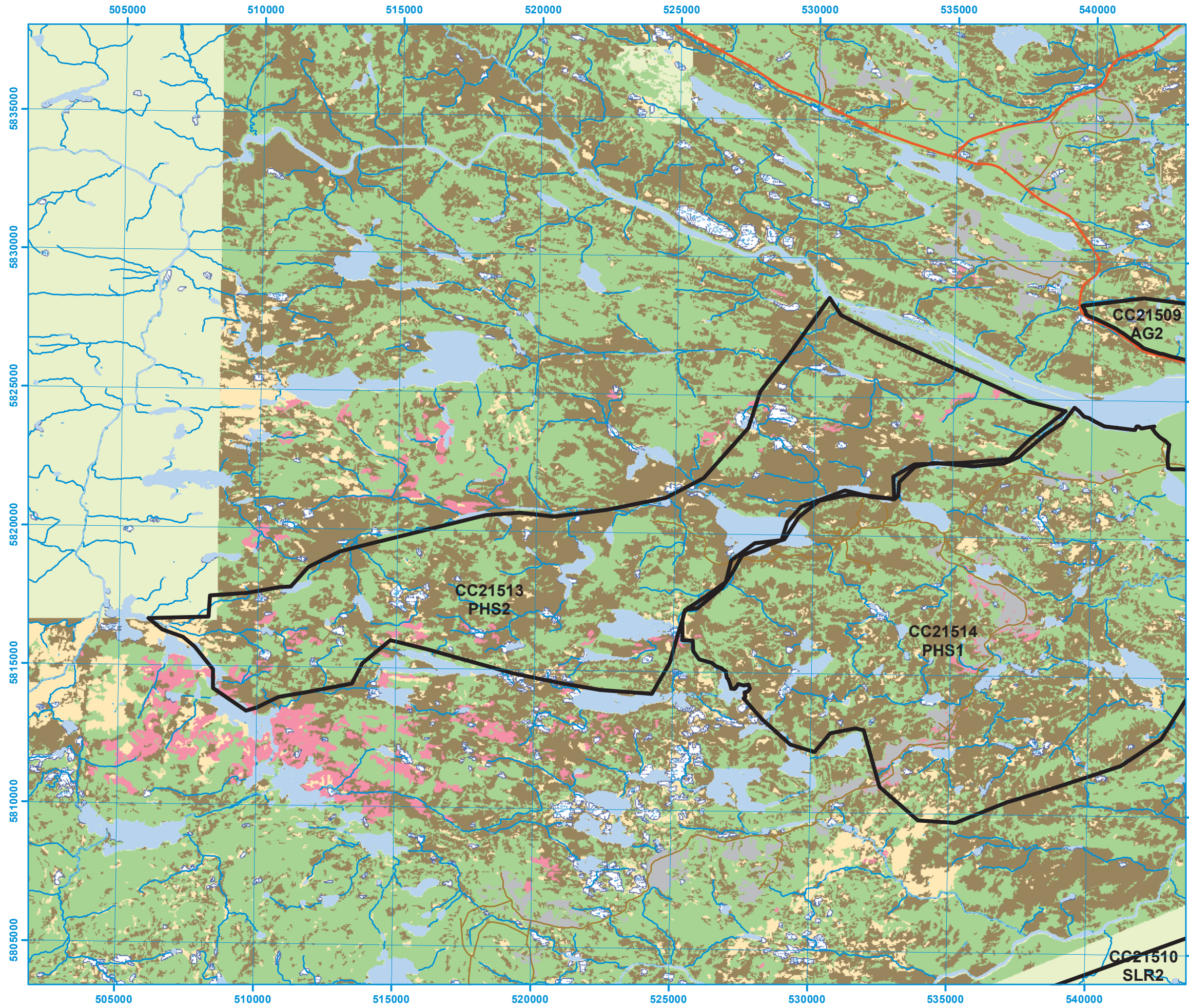
Restrictions

-  No Cutting
-  Park
-  LIL
-  LISA
-  PWSA



0 1.25 2.5 5
Kilometers

1:140,000



**Five Year Operating Plan 2022-2026
Domestic Harvest
Plan Map**

Planning Zone : Labrador
FMD: 21

Operating Area No.: CC21514
Block ID: PHS1

For block information and statistics,
refer to Cover Page.

Plan Features

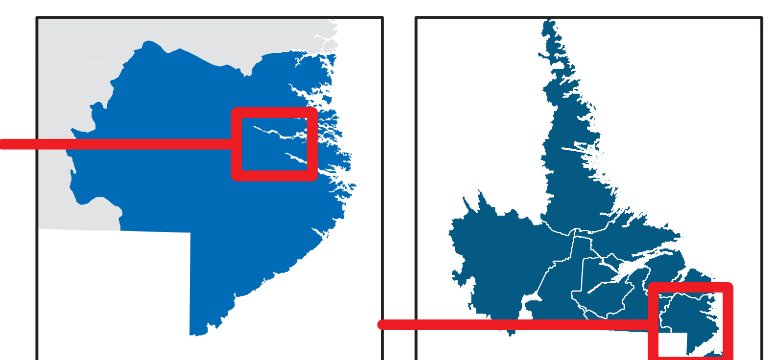
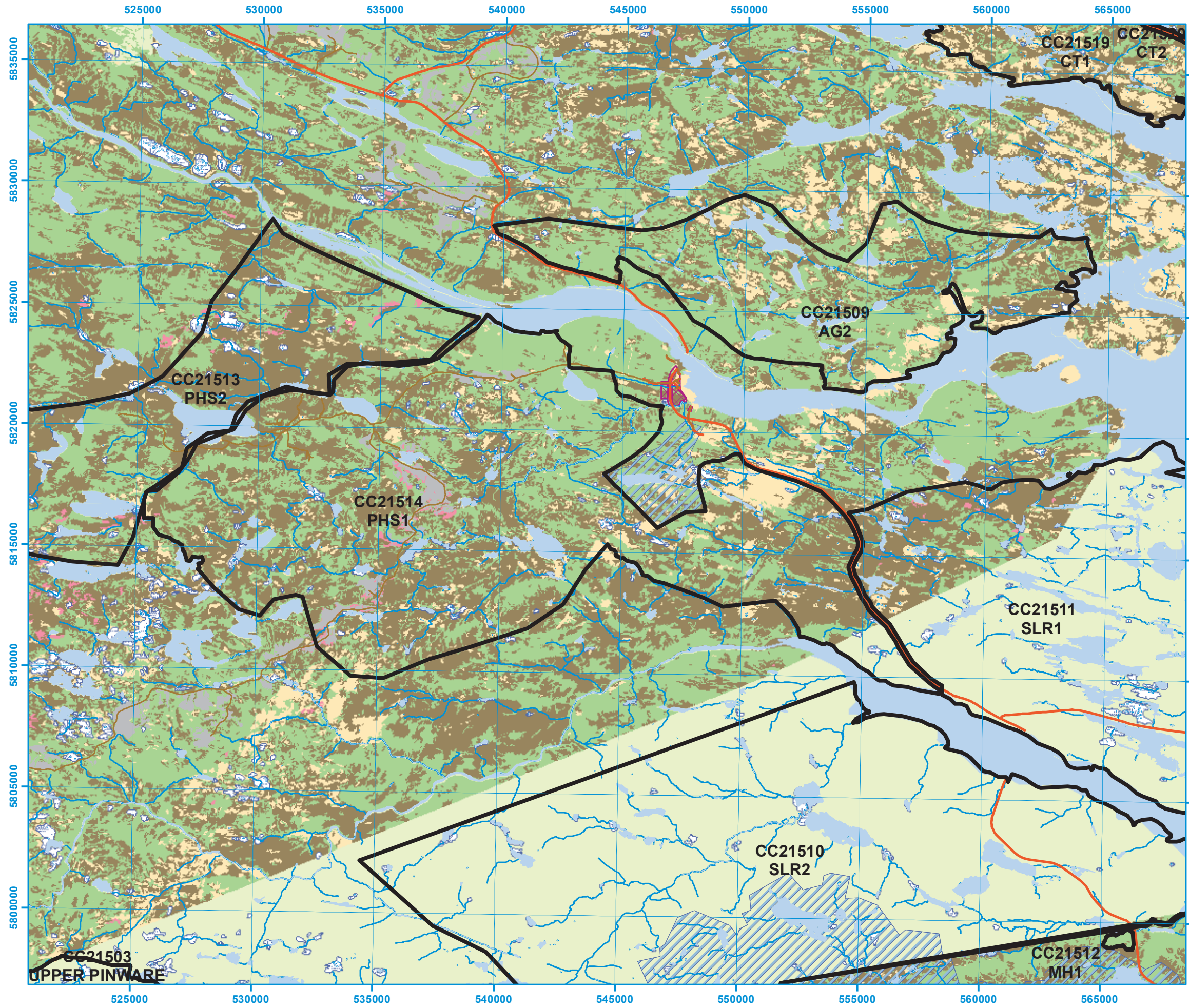
Domestic Block

Basemap Features

- Resource Road
- Public Road
- Stream
- Waterbody
- Wetland
- Productive Forest
- Cutover
- Non-Productive
- Scrub
- Non-Forest

Restrictions

- No Cutting
- Park
- LIL
- LISA
- PWSA



Five Year Operating Plan 2022-2026 Domestic Harvest Plan Map

Planning Zone : Labrador
FMD: 21

Operating Area No.: CC21515
Block ID: LB1

For block information and statistics,
refer to Cover Page.





Plan Features

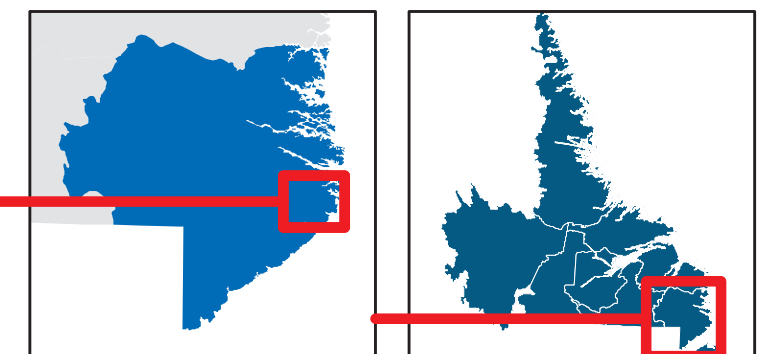
 Domestic Block

Basemap Features

-  Resource Road
-  Public Road
-  Stream
-  Waterbody
-  Wetland
-  Productive Forest
-  Cutover
-  Non-Productive
-  Scrub
-  Non-Forest

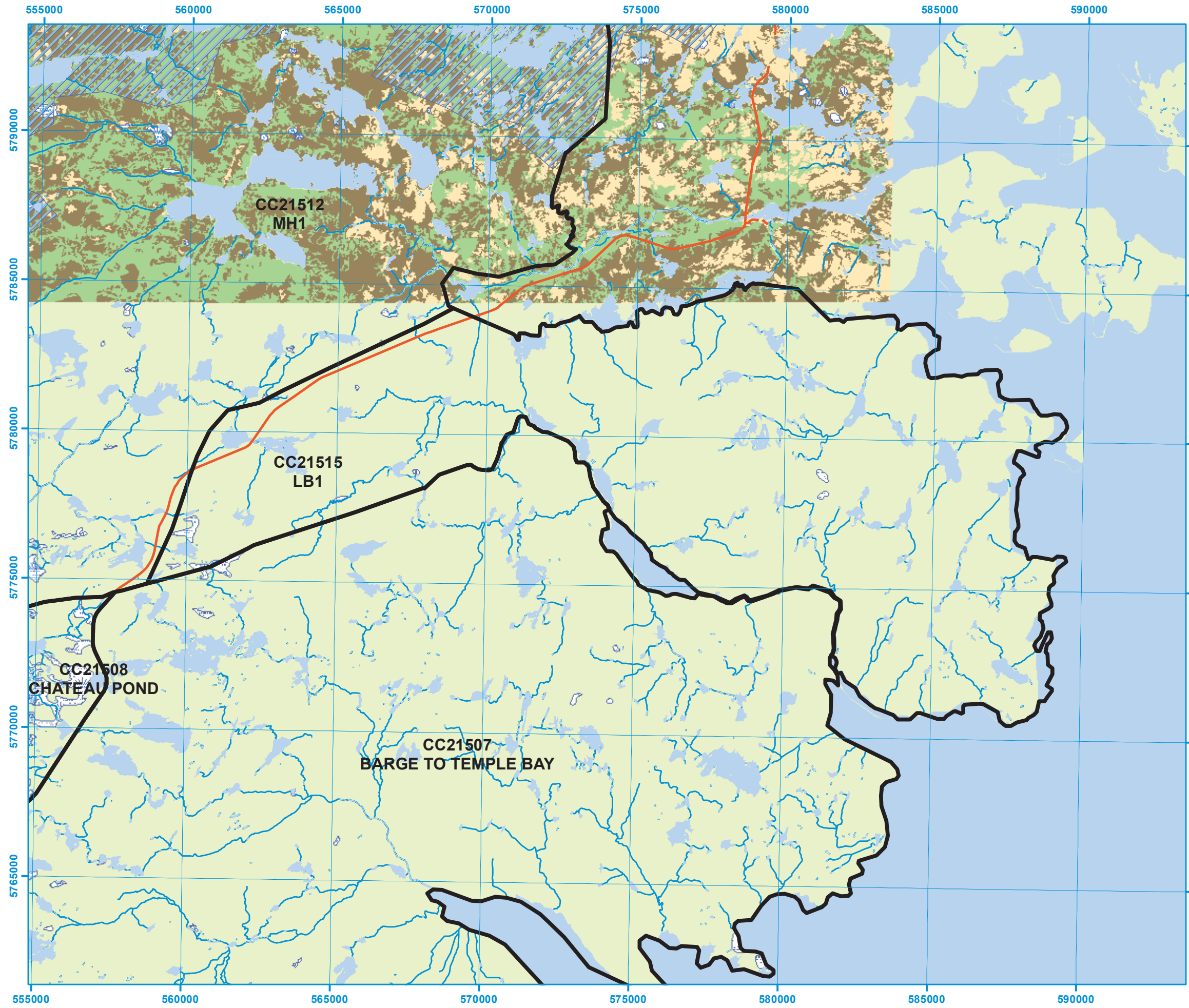
Restrictions

-  No Cutting
-  Park
-  LIL
-  LISA
-  PWSA



0 1.25 2.5 5
Kilometers

1:130,000



Five Year Operating Plan 2022-2026 Domestic Harvest Plan Map

Planning Zone : Labrador
FMD: 21

Operating Area No.: CC21516
Block ID: CT5

For block information and statistics,
refer to Cover Page.






Plan Features

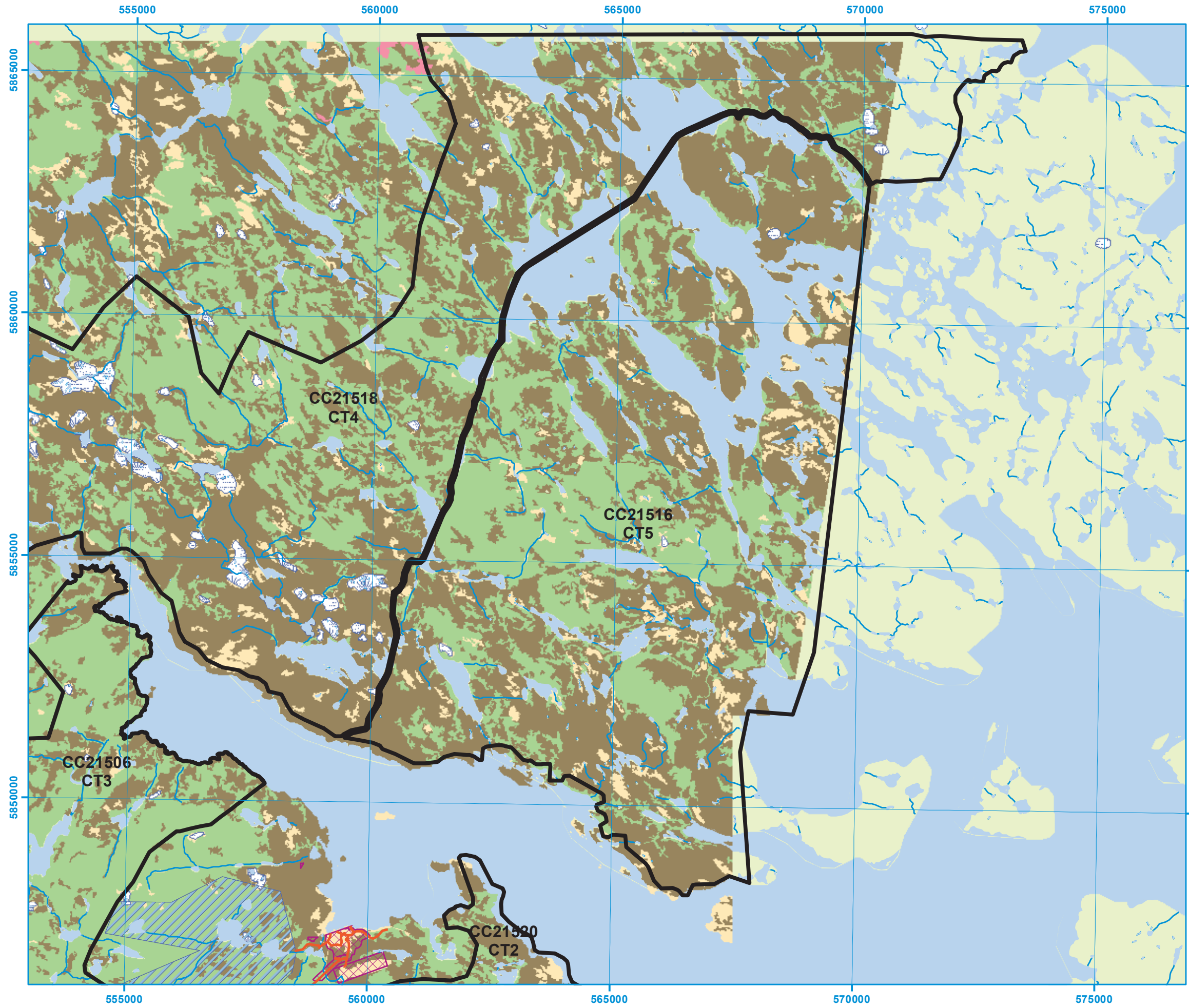

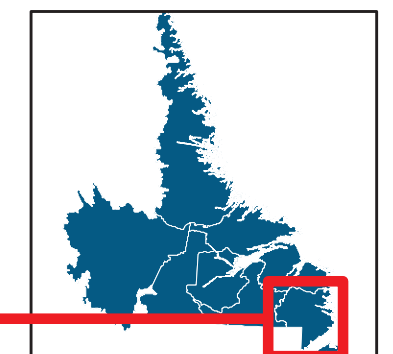
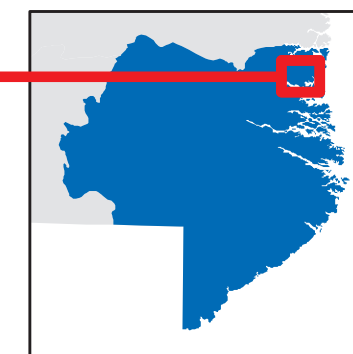
 Domestic Block

Basemap Features

-  Resource Road
-  Public Road
-  Stream
-  Waterbody
-  Wetland
-  Productive Forest
-  Cutover
-  Non-Productive
-  Scrub
-  Non-Forest

Restrictions

-  No Cutting
-  Park
-  LIL
-  LISA
-  PWSA



**Five Year Operating Plan 2022-2026
Domestic Harvest
Plan Map**

Planning Zone : Labrador
FMD: 21

Operating Area No.: CC21517
Block ID: PINWARE RIVER FA

For block information and statistics,
refer to Cover Page.






Plan Features

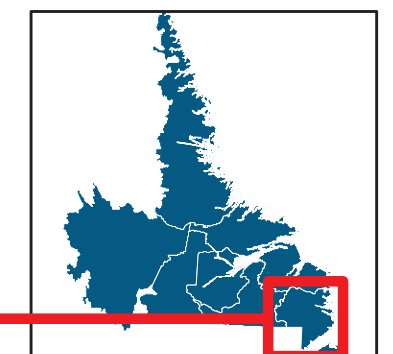
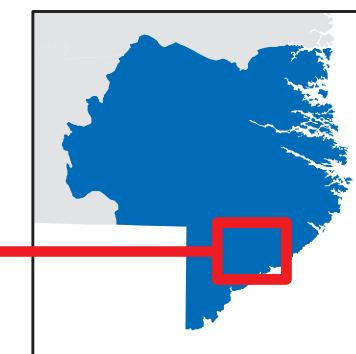
 Domestic Block

Basemap Features

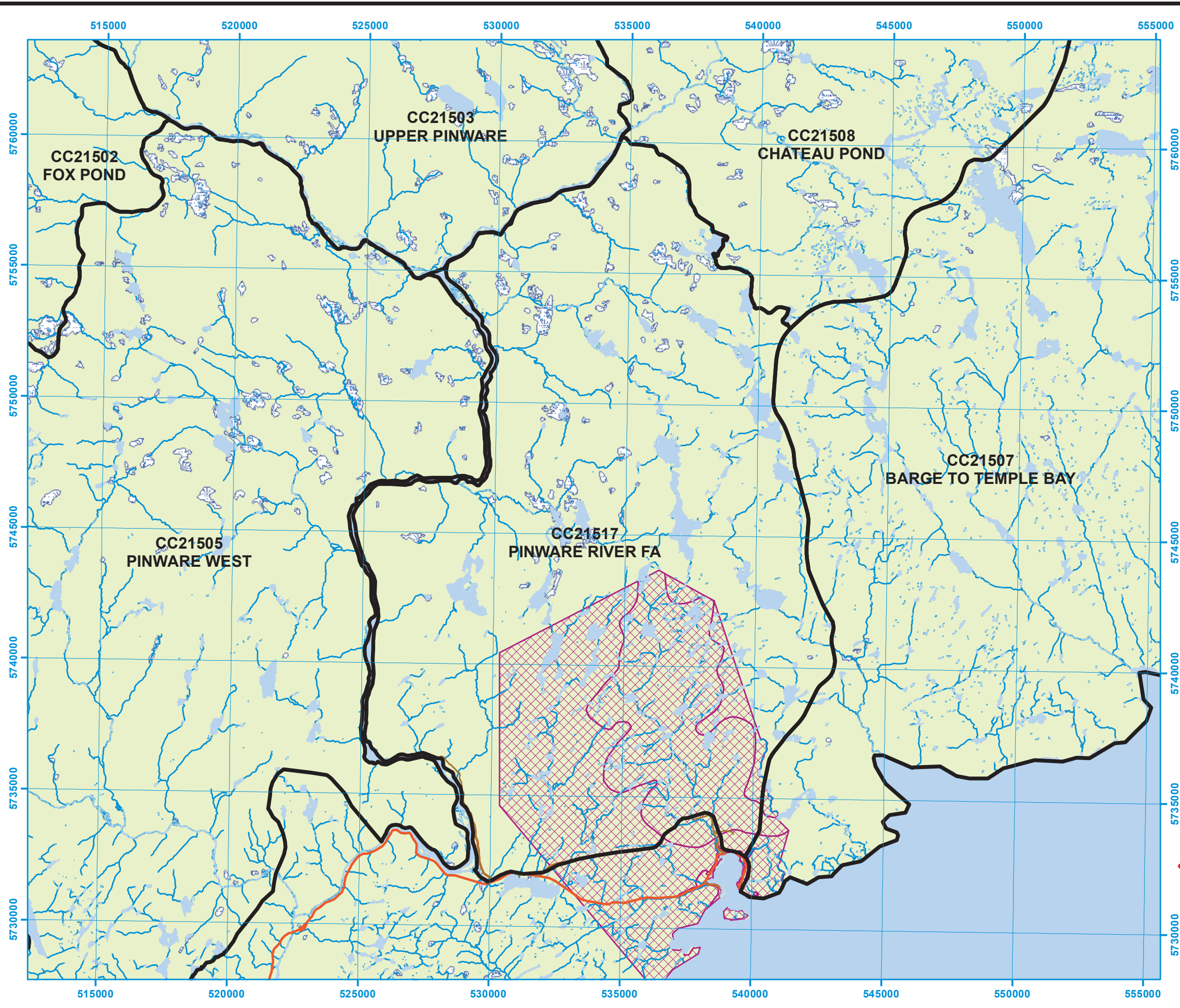
-  Resource Road
-  Public Road
-  Stream
-  Waterbody
-  Wetland
-  Productive Forest
-  Cutover
-  Non-Productive
-  Scrub
-  Non-Forest

Restrictions

-  No Cutting
-  Park
-  LIL
-  LISA
-  PWSA



1:145,000



Five Year Operating Plan 2022-2026 Domestic Harvest Plan Map

Planning Zone : Labrador
FMD: 21

Operating Area No.: CC21518
Block ID: CT4

For block information and statistics,
refer to Cover Page.





Plan Features

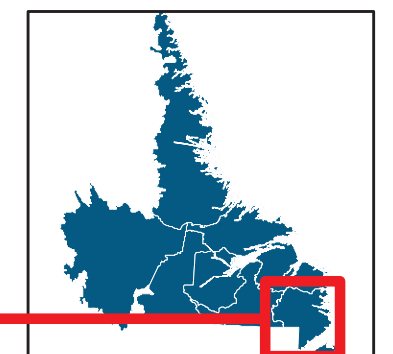
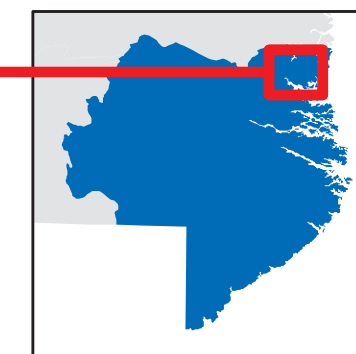
 Domestic Block

Basemap Features

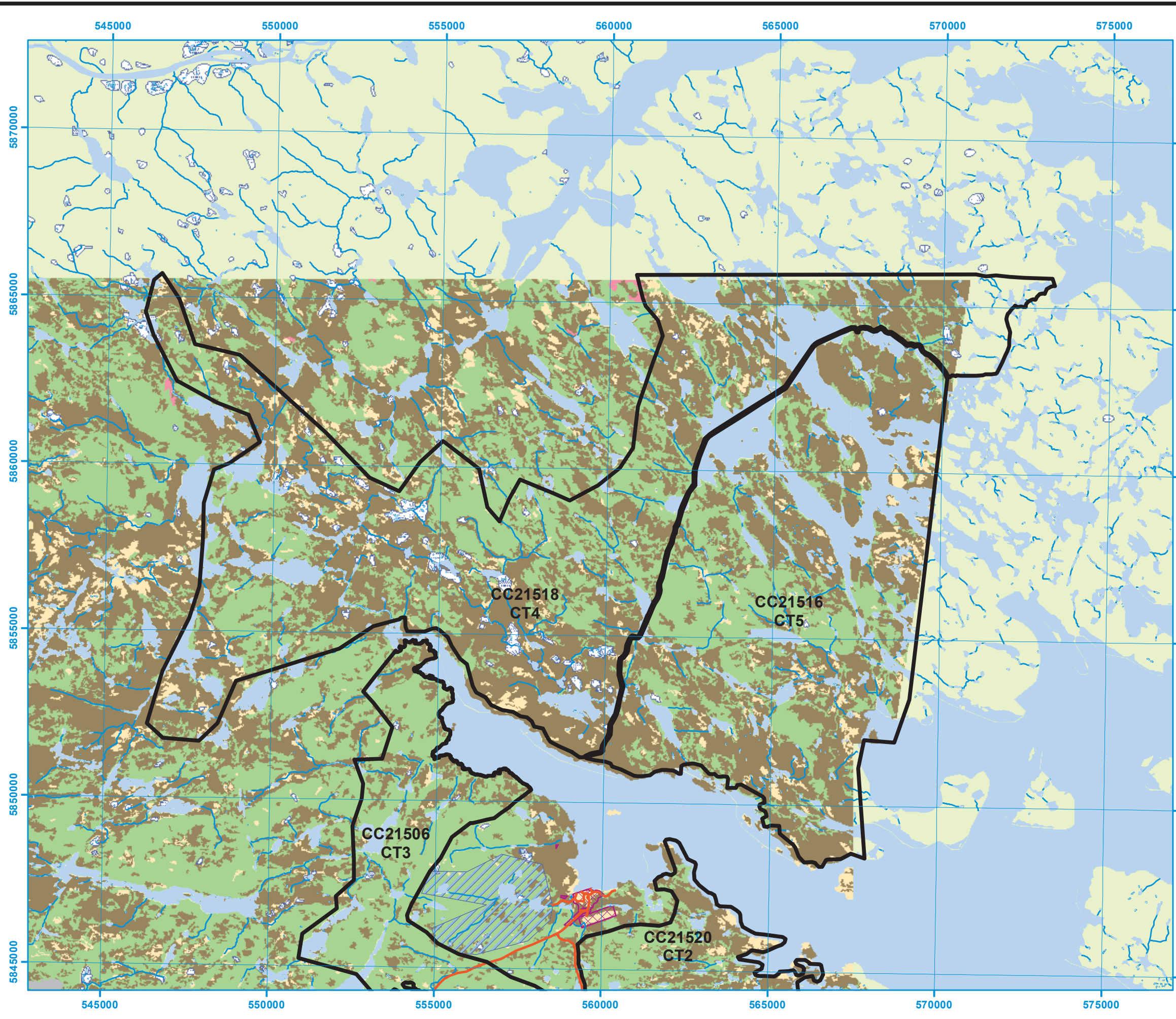
-  Resource Road
-  Public Road
-  Stream
-  Waterbody
-  Wetland
-  Productive Forest
-  Cutover
-  Non-Productive
-  Scrub
-  Non-Forest

Restrictions

-  No Cutting
-  Park
-  LIL
-  LISA
-  PWSA



1:115,000



**Five Year Operating Plan 2022-2026
Domestic Harvest
Plan Map**

Planning Zone : Labrador
FMD: 21

Operating Area No.: CC21519
Block ID: CT1

For block information and statistics,
refer to Cover Page.






Plan Features

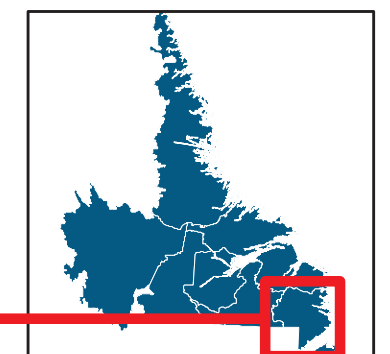
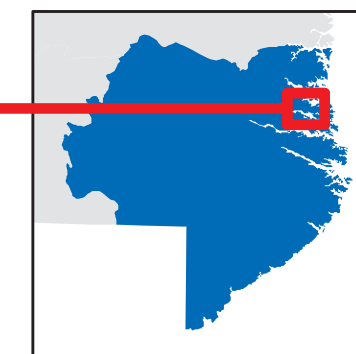
 Domestic Block

Basemap Features

-  Resource Road
-  Public Road
-  Stream
-  Waterbody
-  Wetland
-  Productive Forest
-  Cutover
-  Non-Productive
-  Scrub
-  Non-Forest

Restrictions

-  No Cutting
-  Park
-  LIL
-  LISA
-  PWSA



0 0.75 1.5 3
Kilometers

1:80,000




Five Year Operating Plan 2022-2026 Domestic Harvest Plan Map

Planning Zone : Labrador
FMD: 21

Operating Area No.: CC21520
Block ID: CT2

For block information and statistics,
refer to Cover Page.

Plan Features

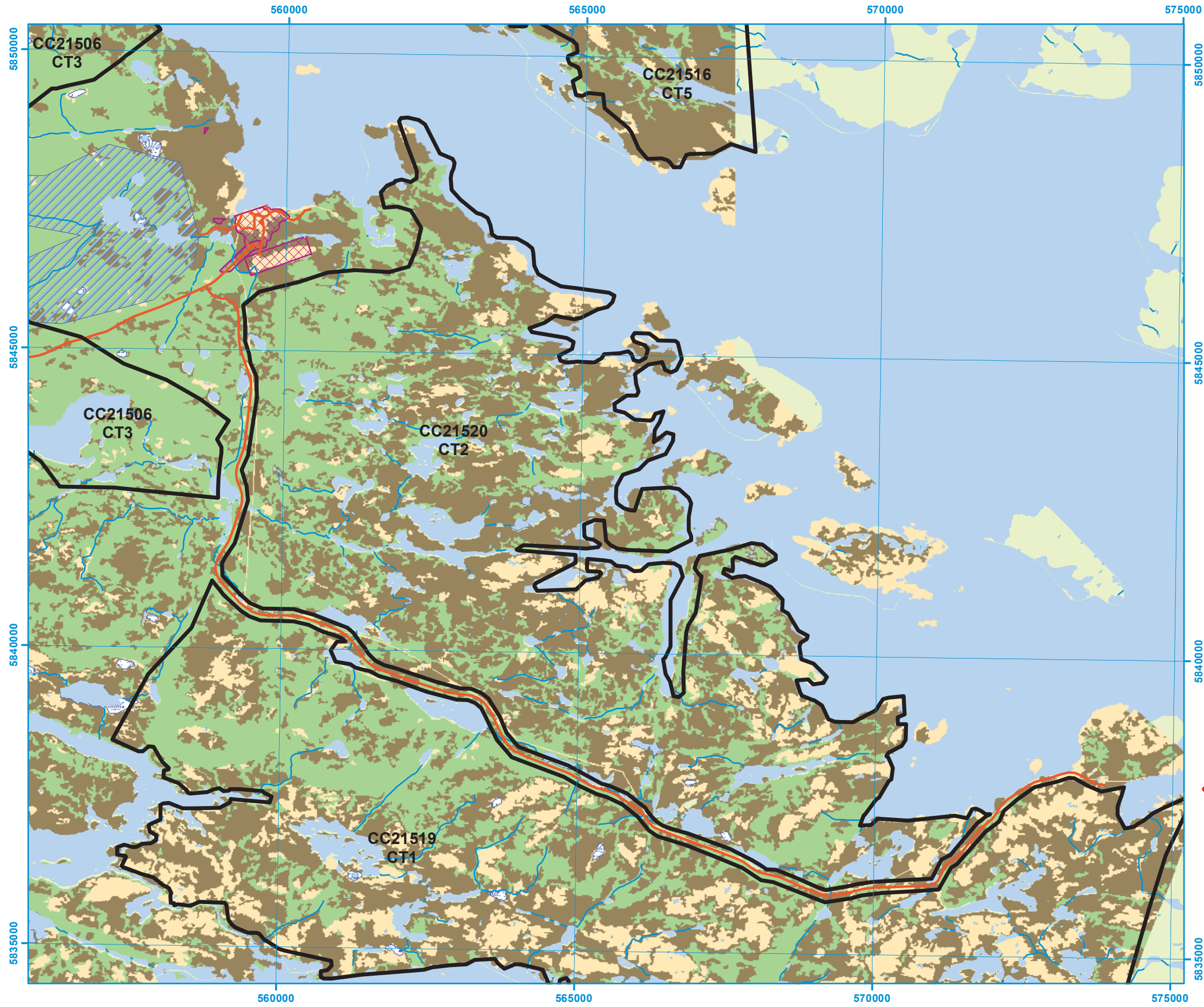
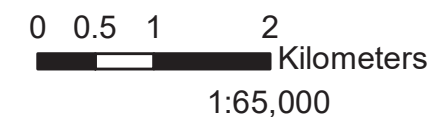
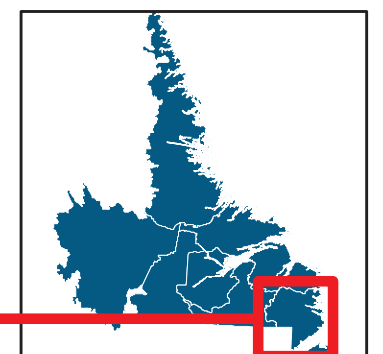
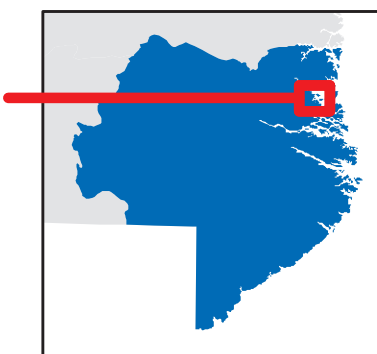
 Domestic Block

Basemap Features

-  Resource Road
-  Public Road
-  Stream
-  Waterbody
-  Wetland
-  Productive Forest
-  Cutover
-  Non-Productive
-  Scrub
-  Non-Forest

Restrictions

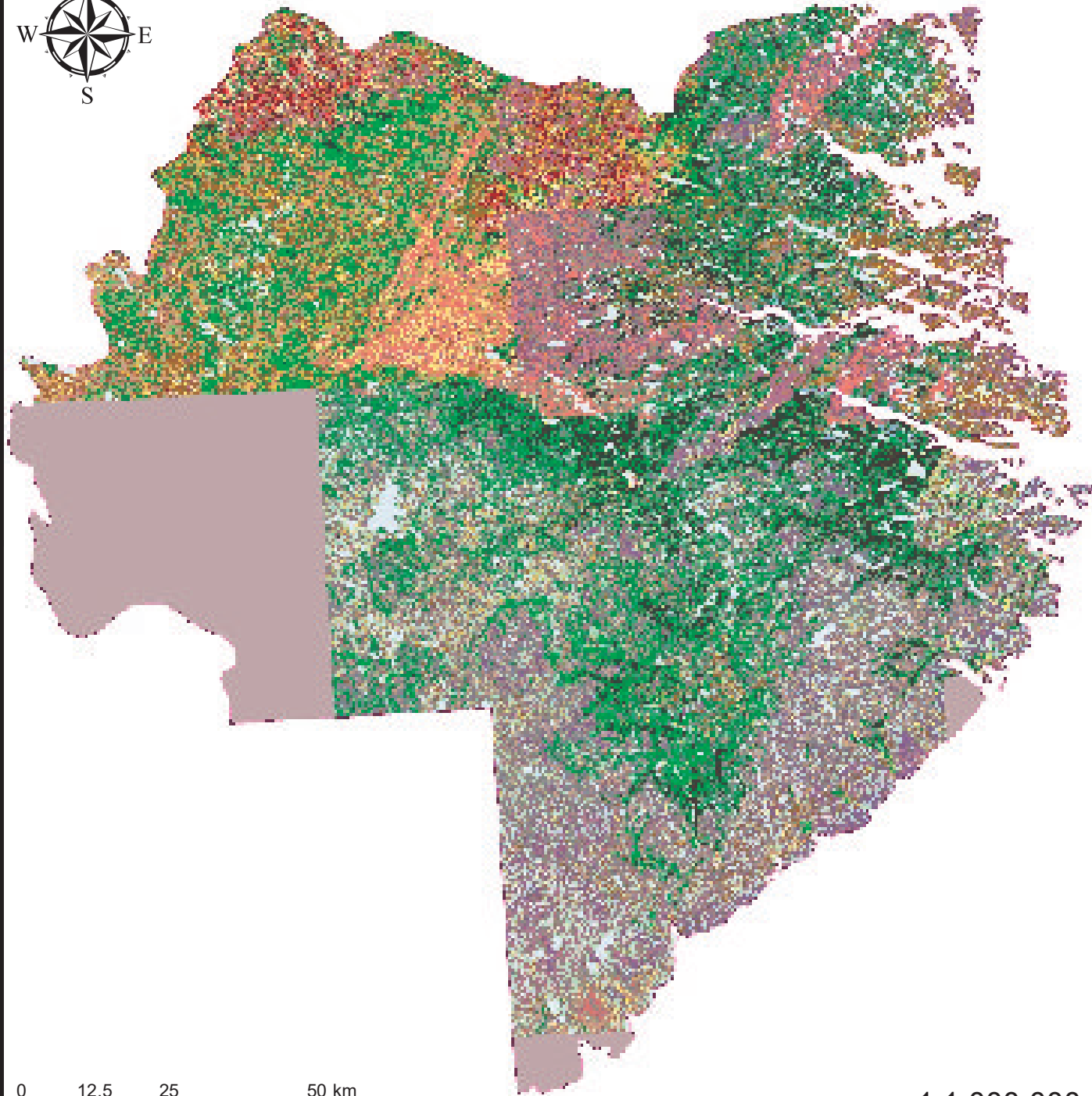
-  No Cutting
-  Park
-  LIL
-  LISA
-  PWSA





Map 1
Five Year Operating Plan: 2022 - 2026
Drieman Vegetation Classification

Planning Zone: Labrador
FMD 21

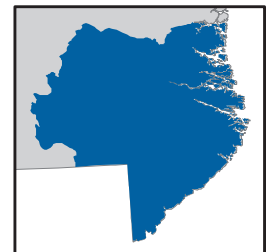
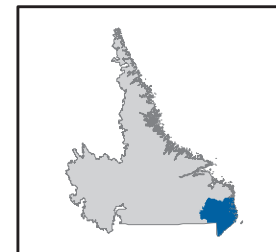


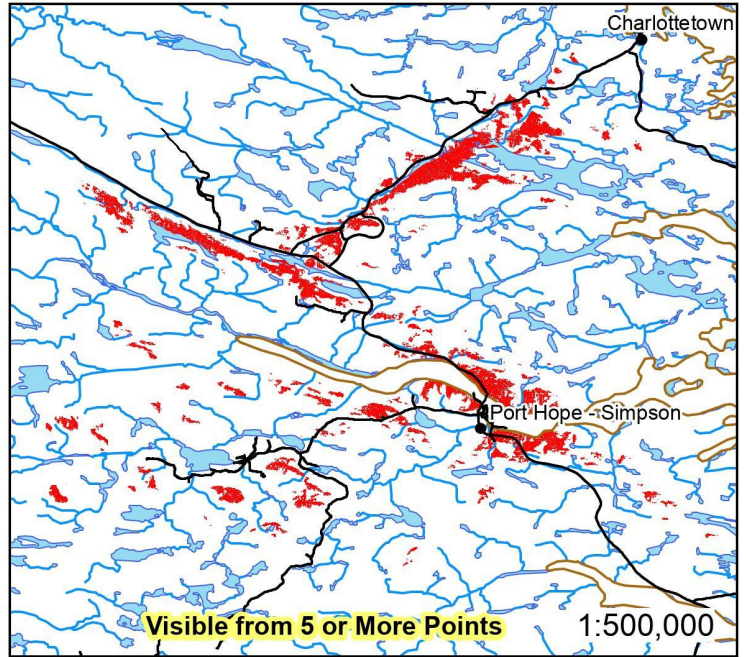
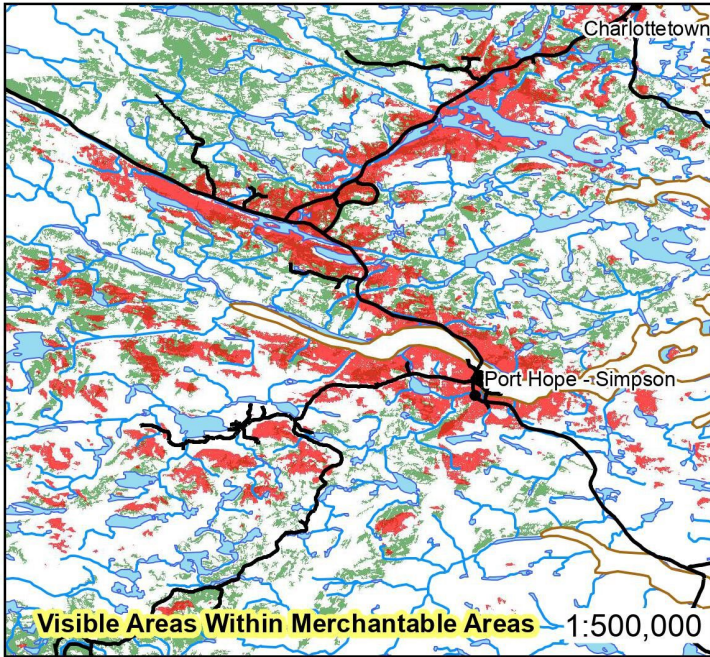
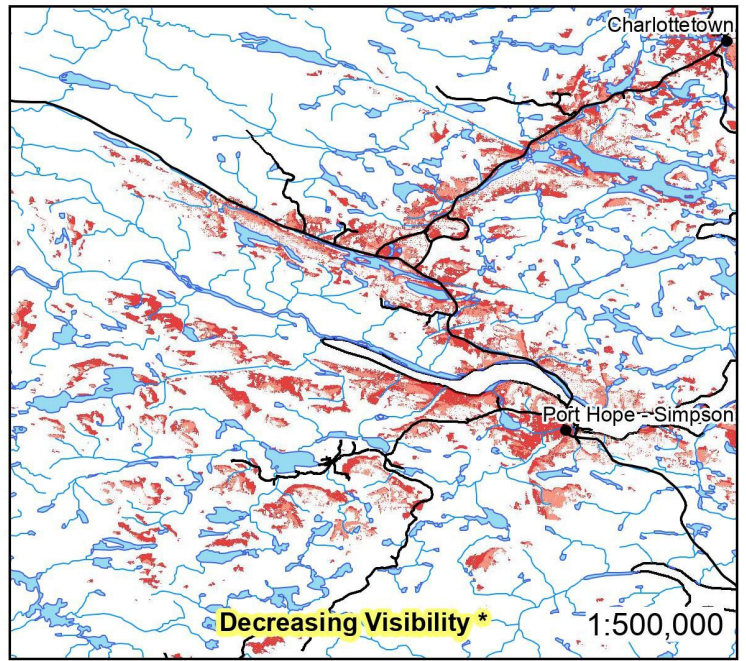
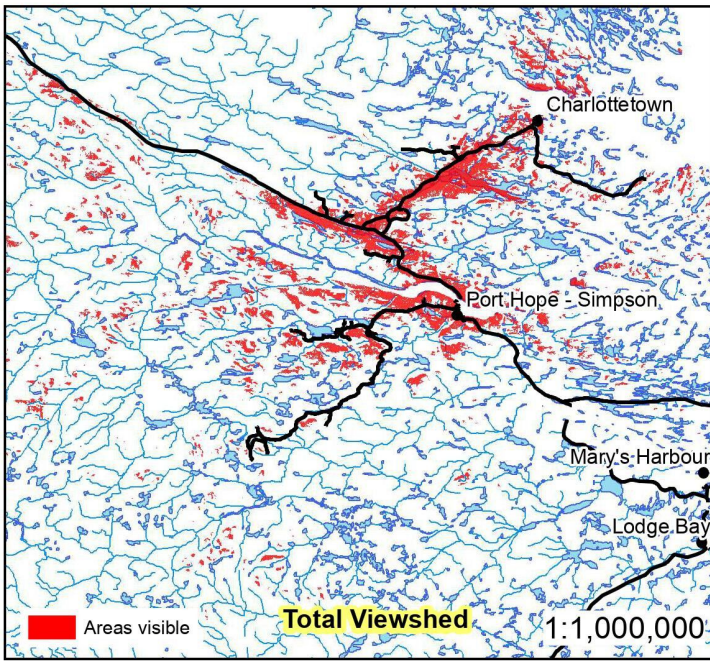
0 12.5 25 50 km

1:1,000,000

LEGEND

-  District Boundary
-  Unclassified
-  Heavily Stocked Spruce/Fir Commercial Forest
-  Moderately Stocked Spruce/Fir Commercial Forest
-  SCS with Sphagnum/Feathermoss
-  SCS with Lichen mosses
-  Immature Spruce/Fir
-  Spruce /Fir Regeneration
-  Mixedwood Mature
-  Hardwood Mature
-  Hardwood Successional
-  Hardwood Scrub
-  Lichen/Soil Barren
-  Rock Barren
-  Lichen/Recent Burn
-  Recent Burn
-  Lichen Scrub/Open Bog
-  Open Bog
-  String Bog
-  Tree Bog
-  Wet Sites
-  Cleared Land
-  Sand
-  Waterbodies
-  Waterbodies
-  Cloud



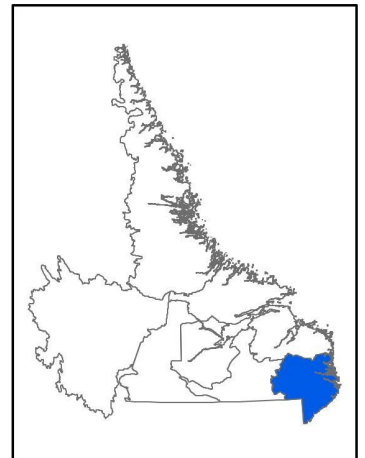



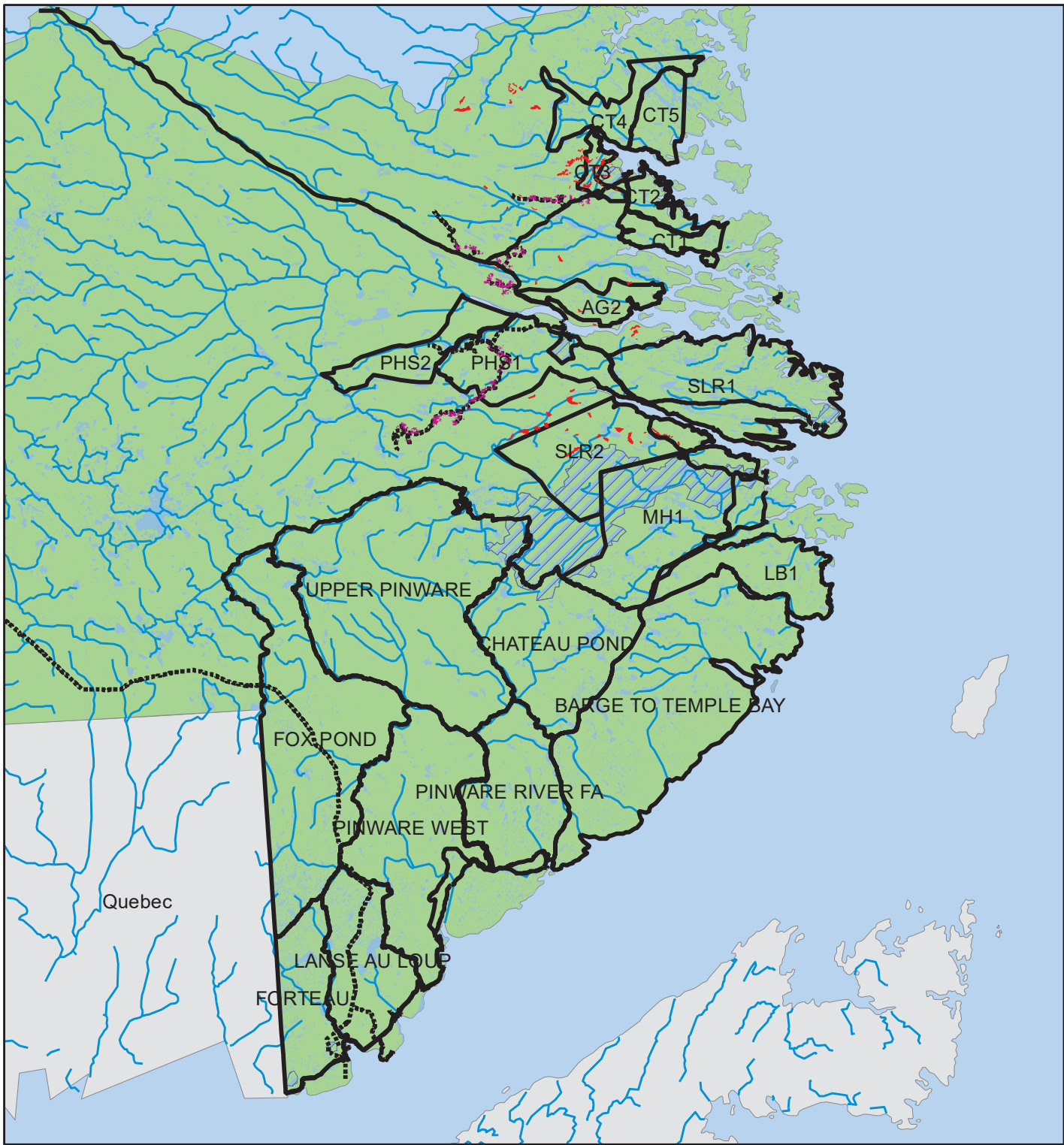
* Decreasing Visibility - The lightest areas are visible from 5 or more viewpoints along the highway. The darkest areas are only visible from 1 viewpoint along the highway.



Map 2
Five Year Operating Plan: 2022-2026
Trans-Labrador Highway
Viewshed Analysis

Planning Zone: Labrador
FMD: 21



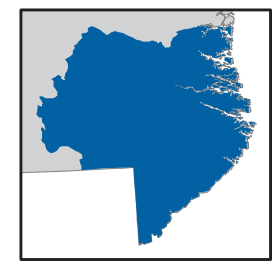
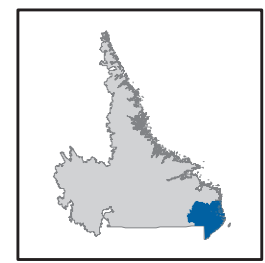


Map 3
Five Year Operating Plan: 2022 - 2026
Domestic Operating Areas

Planning Zone: Labrador
 FMD 21

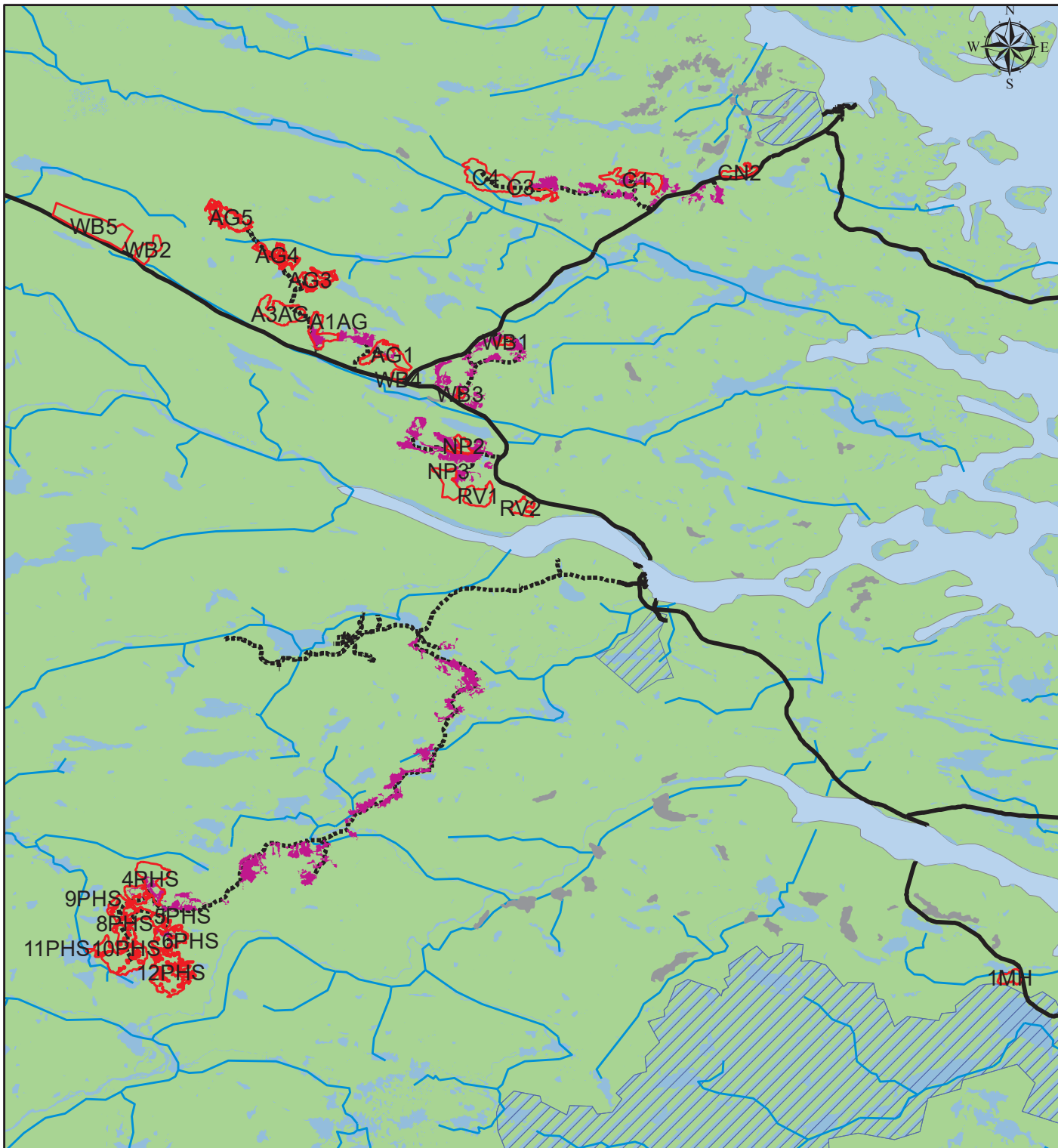
Legend

- Stream
- Public Road
- Resource Roads
- Cutovers
- Insect Damage
- Domestic Harvest Block
- PWSA
- Waterbodies



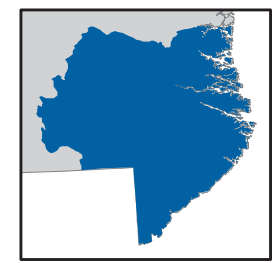
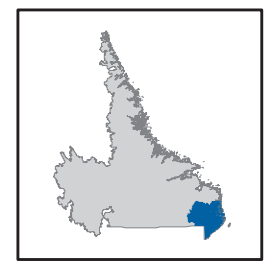
Map 4 Five Year Operating Plan: 2022 - 2026 Commercial Operating Areas

Planning Zone: Labrador
FMD 21



Legend

- Commercial Blocks
- Stream
- Public Road
- Resource Roads
- Cutovers
- Insect Damage
- FMD21_PWSA
- Waterbodies





Five Year Operating Plan 2022-2026 Proposed Roads Plan Map

Planning Zone : Labrador
FMD: 21

For block information and statistics,
refer to Cover Page.






Plan Features

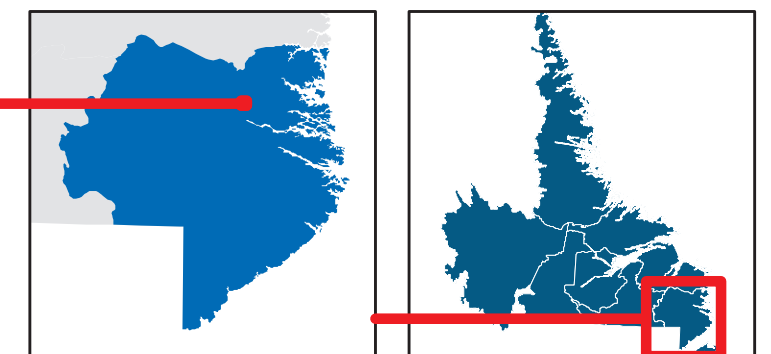
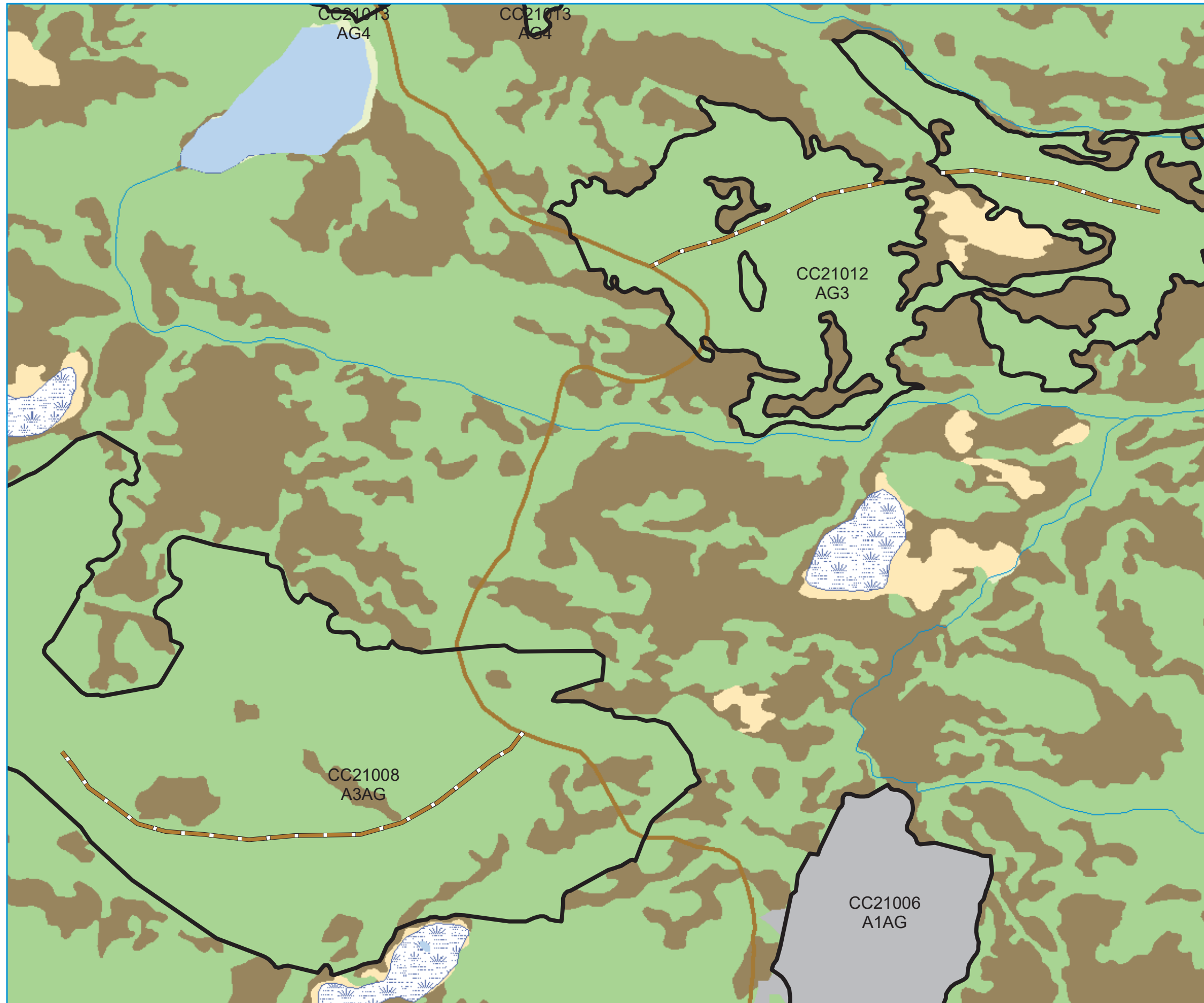
-  Commercial Block
-  Proposed Roads

Basemap Features

-  Resource Road
-  Public Road
-  Stream
-  Waterbody
-  Wetland
-  Productive Forest
-  Cutover
-  Non-Productive
-  Scrub
-  Non-Forest

Restrictions

-  No Cutting
-  Park
-  LIL
-  LISA
-  PWSA

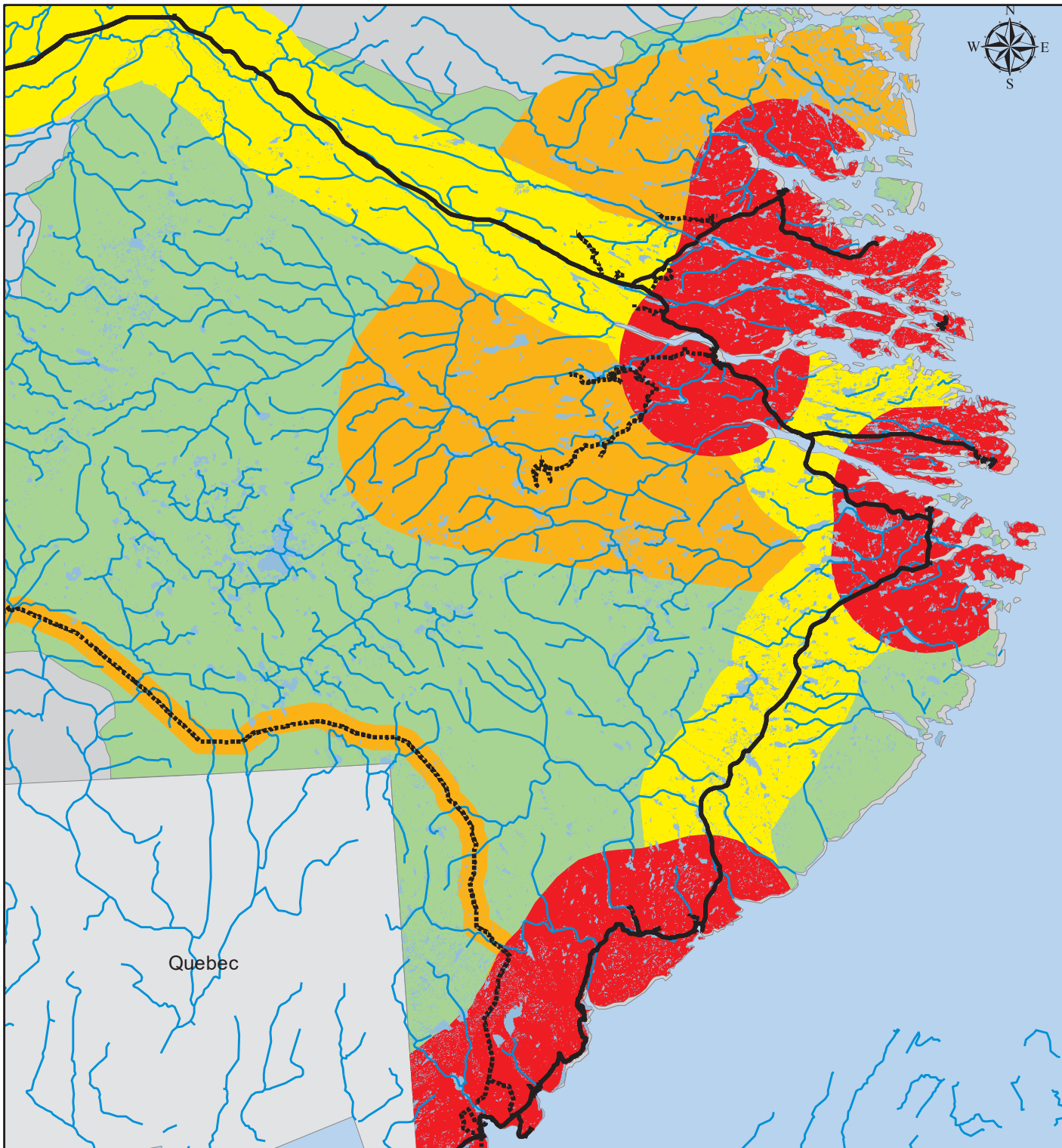


0 0.1250.25 0.5
Kilometers

1:13,045



Planning Zone: Labrador
FMD 21



Legend

- Public Road
- Resource Roads
- Stream
- Waterbodies

Fire Priority

- 1
- 2
- 3

