

Five Year Operating Plan: 2023 - 2027  
Commercial Harvest  
Plan Map

Planning Zone : 8  
FMD: 17

Operating Area No.: CC17060  
Name: Woody Hill

For block information and statistics,  
refer to Cover Page.

Plan Features

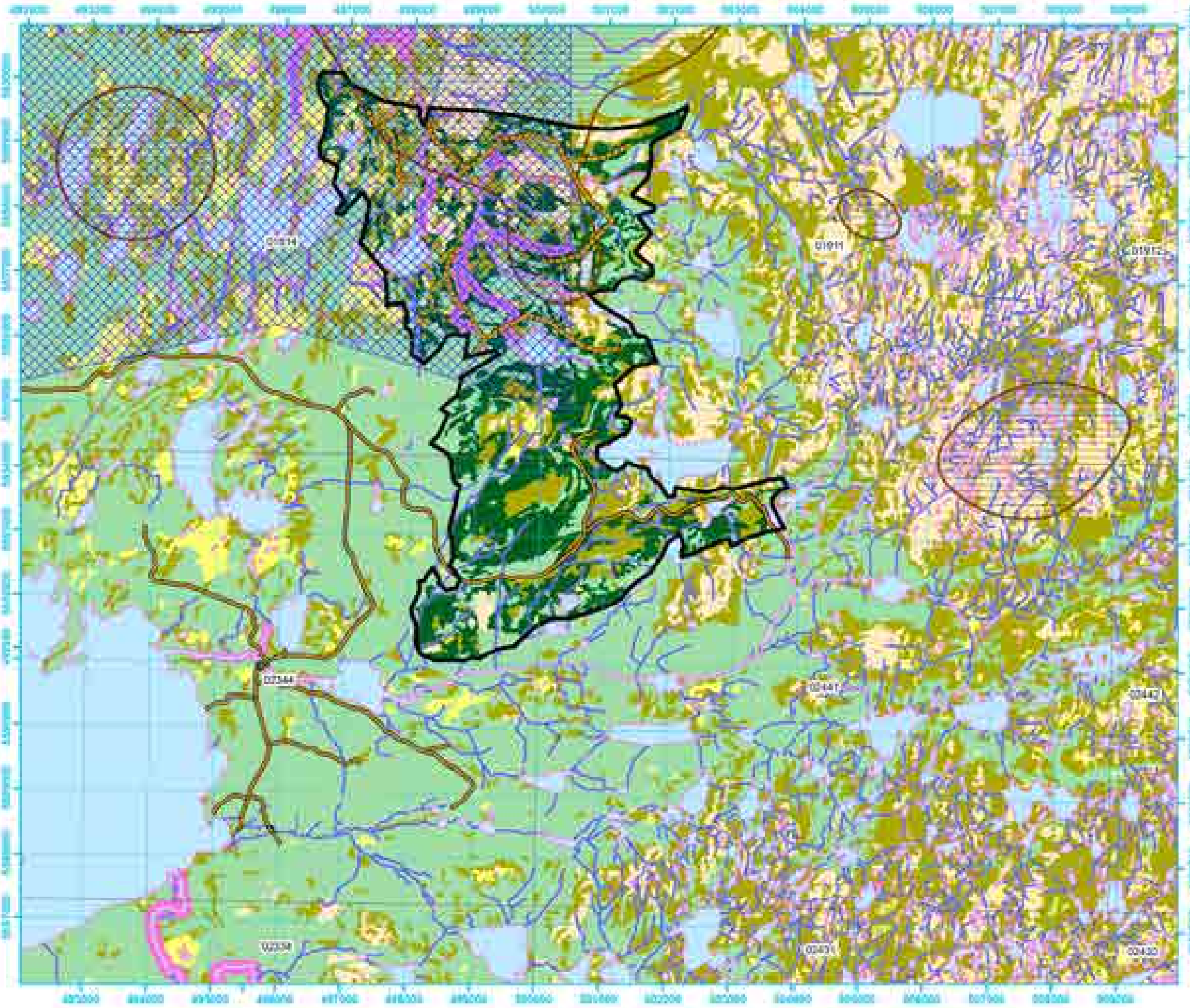
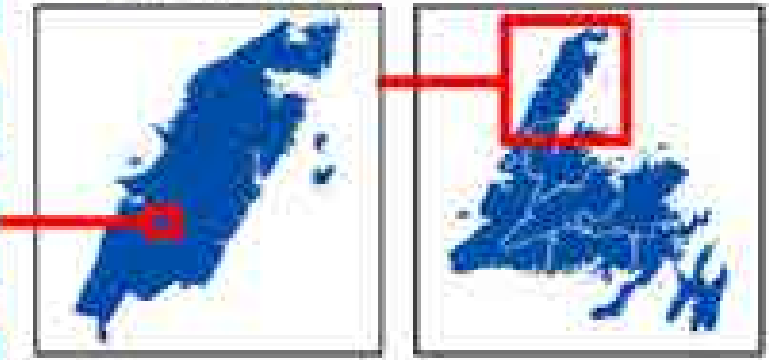
-  Proposed Silviculture
-  FYOP Harvestable
-  Proposed Road
-  Recent Cut
-  FYOP Operating Area

Basemap Features

-  Bridge
-  Culvert
-  Open Arch
-  Public Road
-  Resource Road
-  Stream
-  Water Body
-  Production Forest
-  Bog
-  Scrub
-  Other Non-forest

Restrictions

-  Protected Water Supply
-  Caribou Core Areas
-  Regulatory
-  No Cut Buffer



Five Year Operating Plan: 2023 - 2027  
Commercial Harvest  
Plan Map

Planning Zone : 8  
FMD: 17

Operating Area No.: CC17061  
Name: Site Road

For block information and statistics,  
refer to Cover Page

Plan Features

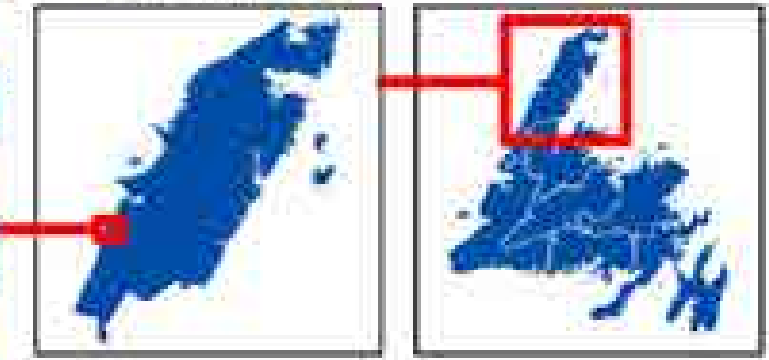
- Proposed Silviculture
- FYOP Harvestable
- Proposed Road
- Recent Cut
- FYOP Operating Area

Basemap Features

- Bridge
- Culvert
- Open Arch
- Public Road
- Resource Road
- Stream
- Water Body
- Productive Forest
- Bog
- Scrub
- Other Non-forest

Restrictions

- Protected Water Supply
- Caribou Core Areas
- Regulatory
- No Cut Buffer



0 0.5 1 2 Kilometers  
1:50,000







**Five Year Operating Plan: 2023 - 2027  
Commercial Harvest  
Plan Map**

Planning Zone : 8  
FMD: 17

Operating Area No. : CC17062  
Name: Bateau Barrons

For block information and statistics,  
refer to Cover Page.





**Plan Features**

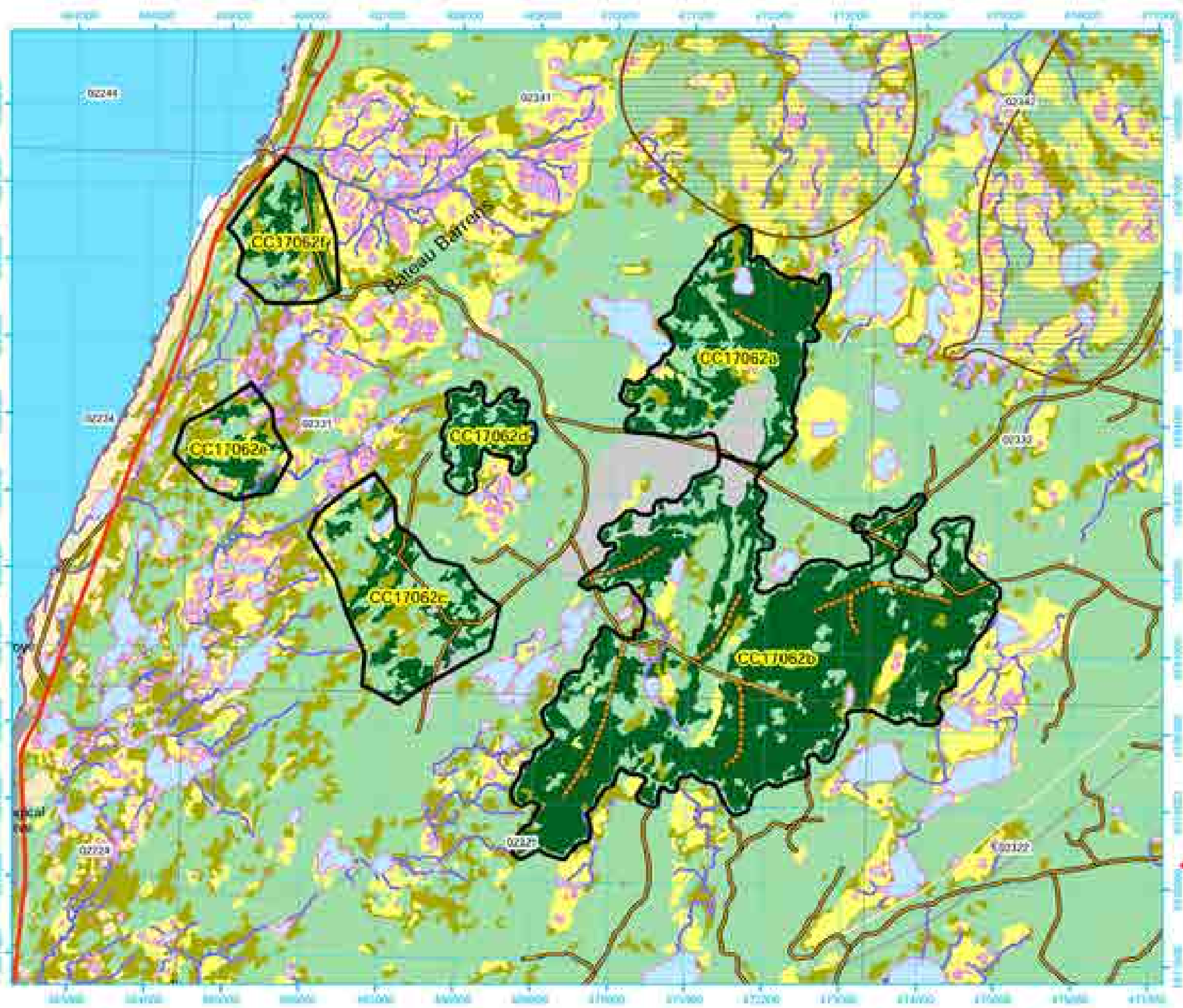
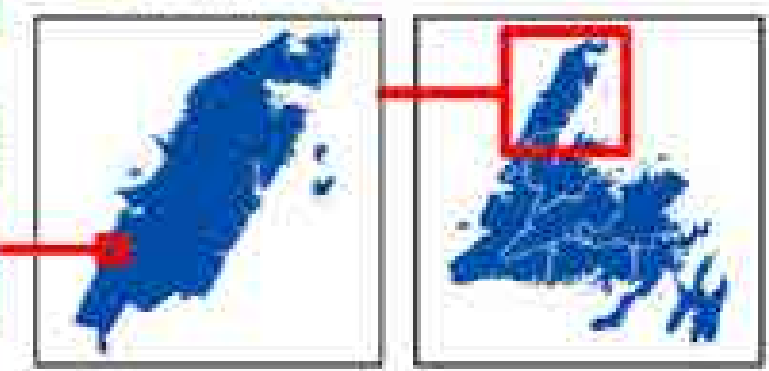
- |   |  |
|---|--|
|  FYOP Operating Area   |  FYOP Harvestable |
|  Proposed Silviculture |  Recent Cut       |
|  Proposed Road         |  |

**Basemap Features**

-  Bridge
-  Culvert
-  Open Arch
-  Public Road
-  Resource Road
-  Stream
-  Water Body
-  Productive Forest
-  Bog
-  Scrub
-  Other Non-forest

**Restrictions**

-  Protected Water Supply
-  Caribou Core Areas
-  Regulatory
-  No Cut Buffer





Five Year Operating Plan: 2023 - 2027  
Commercial Harvest  
Plan Map

Planning Zone : 8  
FMD: 17

Operating Area No.: CC17063  
Name: Western Bluey Pond

For block information and statistics,  
refer to Cover Page

Plan Features

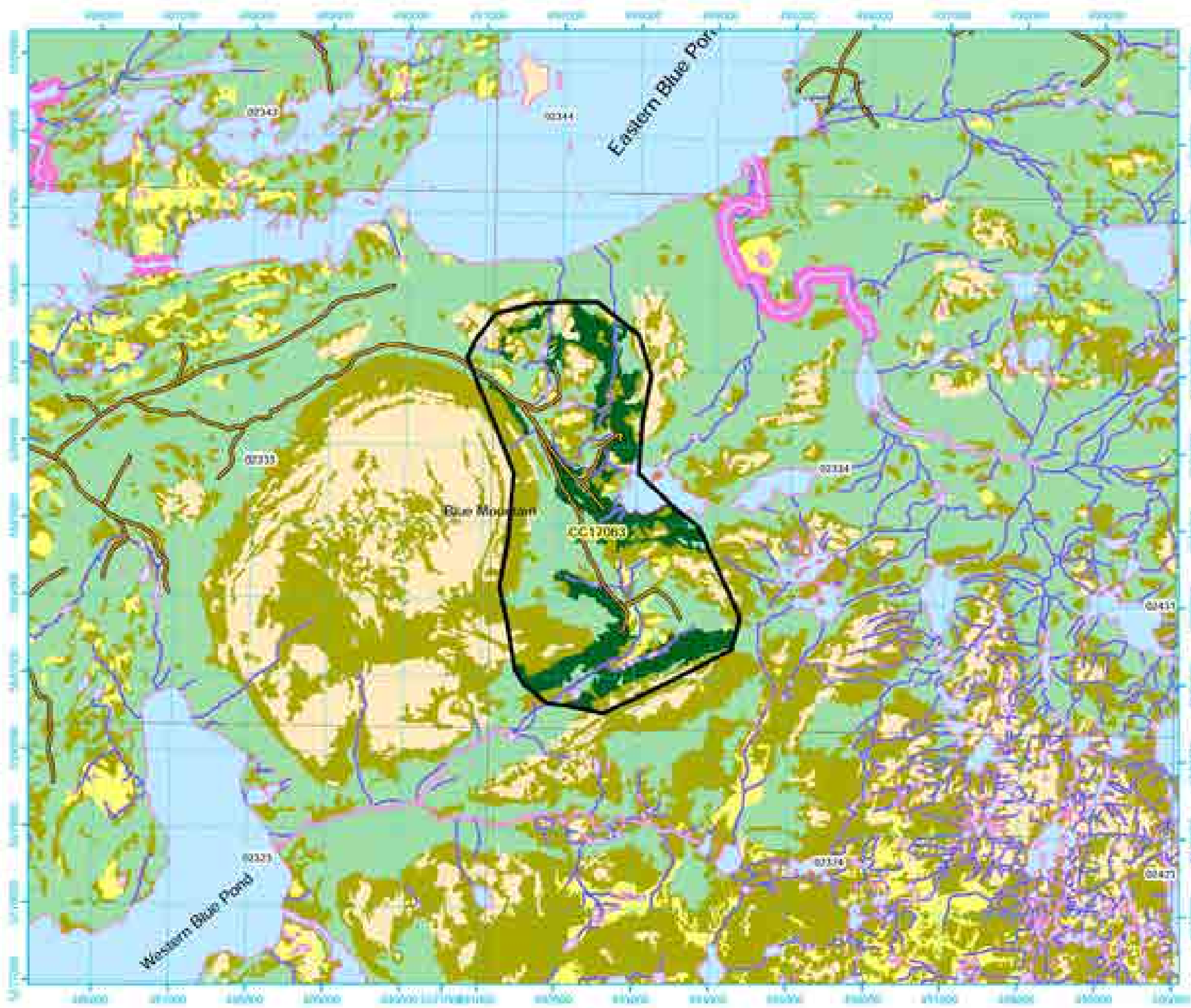
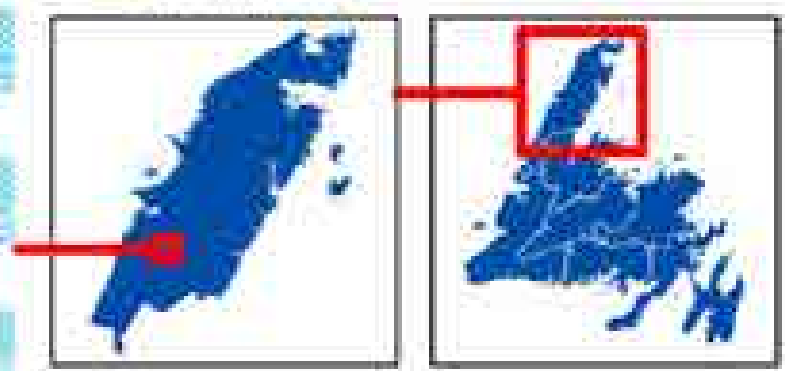
- Proposed Silviculture
- Proposed Road
- Recent Cut
- FYOP Operating Area
- FYOP Harvestable

Basemap Features

- Bridge
- Culvert
- Open Arch
- Public Road
- Resource Road
- Stream
- Water Body
- Productive Forest
- Bog
- Scrub
- Other Non-forest

Restrictions

- Protected Water Supply
- Caribou Core Areas
- Regulatory
- No Cut Buffer



Five Year Operating Plan: 2023 - 2027  
Commercial Harvest  
Plan Map

Planning Zone : 8  
FMD: 17

Operating Area No.: CC17064  
Name: Zinc Mine

For block information and statistics,  
refer to Cover Page

Plan Features

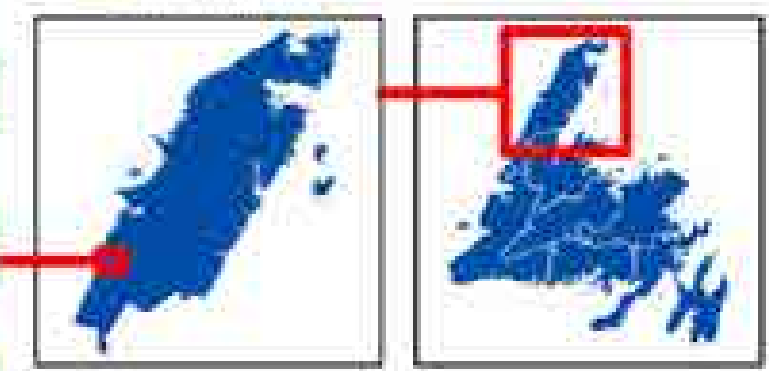
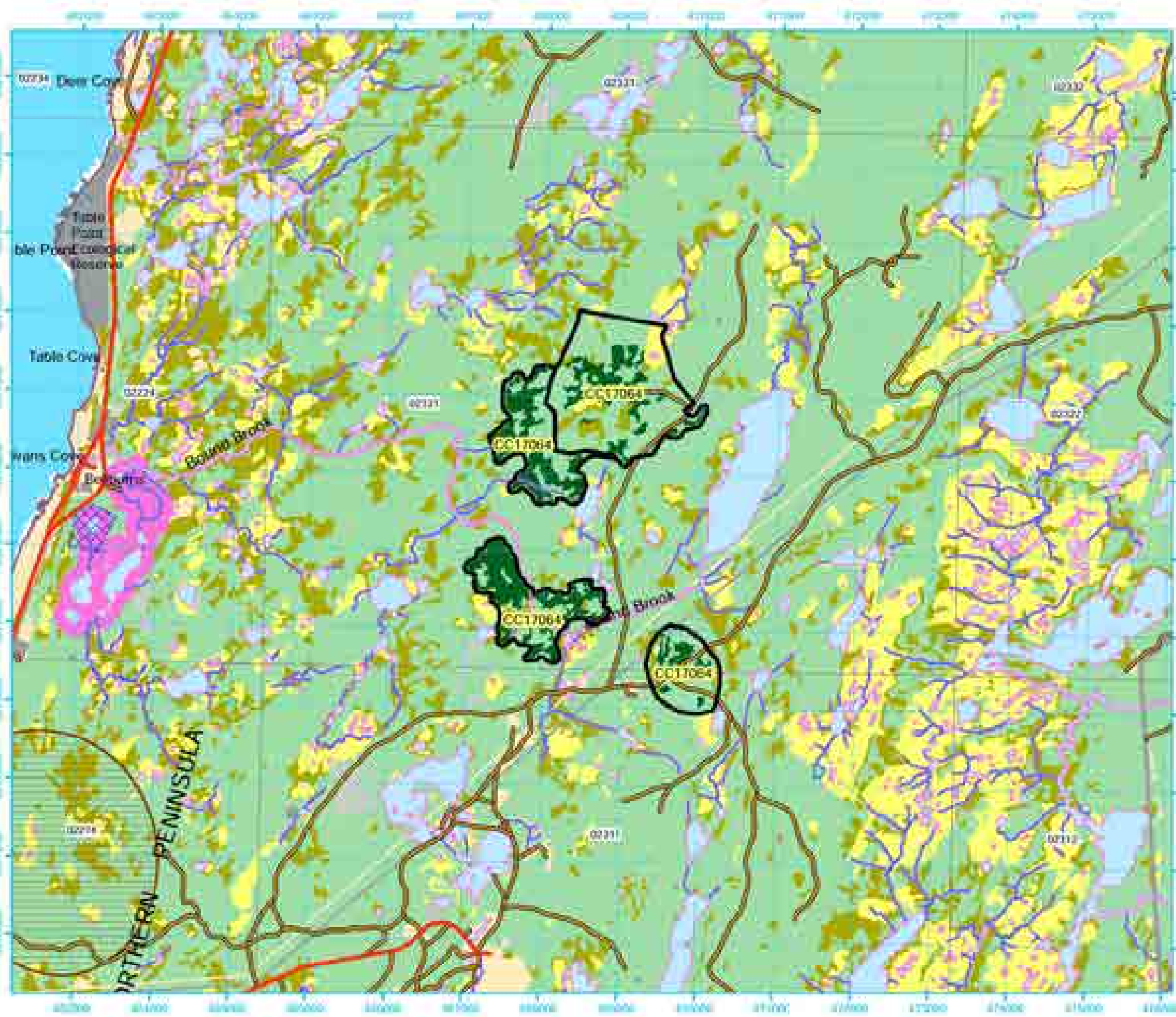
- Proposed Silviculture
- FYOP Harvestable
- Proposed Road
- Recent Cut
- FYOP Operating Area

Basemap Features

- Bridge
- Culvert
- Open Arch
- Public Road
- Resource Road
- Stream
- Water Body
- Productive Forest
- Bog
- Scrub
- Other Non-forest

Restrictions

- Protected Water Supply
- Caribou Core Areas
- Regulatory
- No Cut Buffer



**Five Year Operating Plan: 2023 - 2027  
Commercial Harvest  
Plan Map**

Planning Zone : 8  
FMD: 17

Operating Area No.: CC17065  
Name: North East Pond

For block information and statistics,  
refer to Cover Page





**Plan Features**

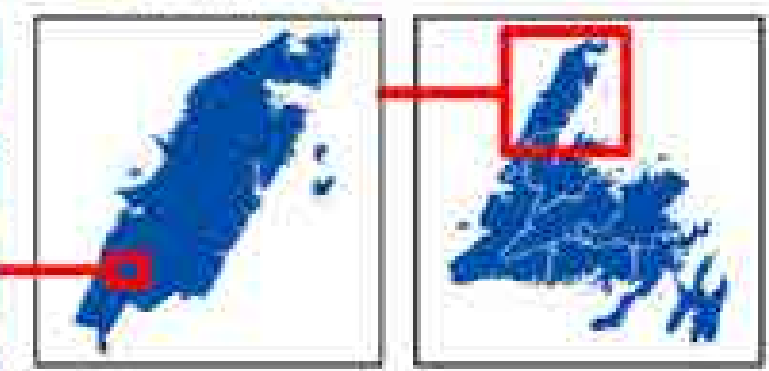
-  Proposed Silviculture
-  FYOP Harvestable
-  Proposed Road
-  Recent Cut
-  FYOP Operating Area

**Basemap Features**

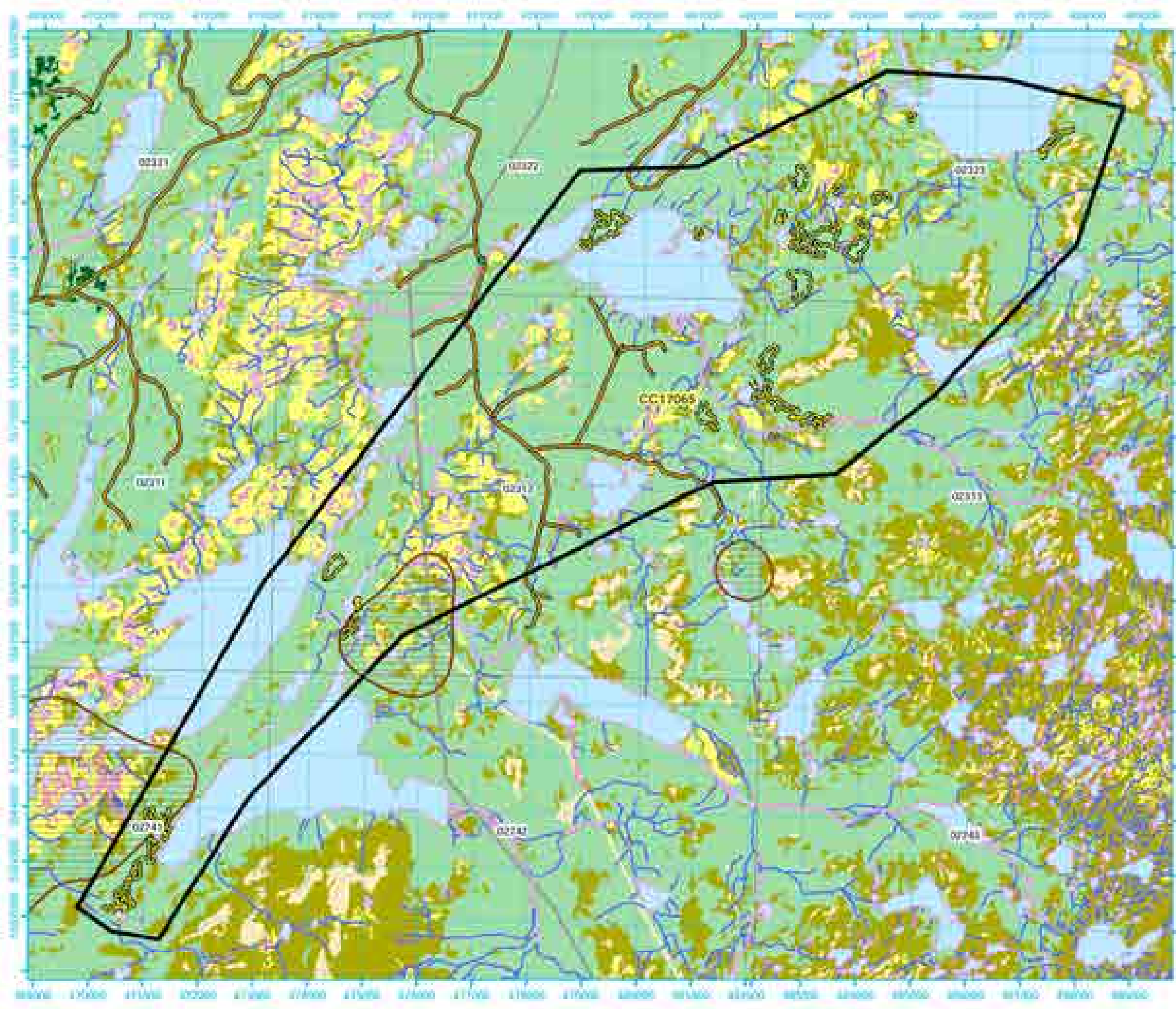
-  Bridge
-  Culvert
-  Open Arch
-  Public Road
-  Resource Road
-  Stream
-  Water Body
-  Productive Forest
-  Bog
-  Scrub
-  Other Non-forest

**Restrictions**

-  Protected Water Supply
-  Caribou Core Areas
-  Regulatory
-  No Cut Buffer



0 0.5 1 2  
Kilometers  
1:70,000







**Five Year Operating Plan: 2023 - 2027  
Commercial Harvest  
Plan Map**

Planning Zone : 8  
FMD: 17

Operating Area No.: CC17066  
Name: Brig Bay

For block information and statistics,  
refer to Cover Page.





**Plan Features**

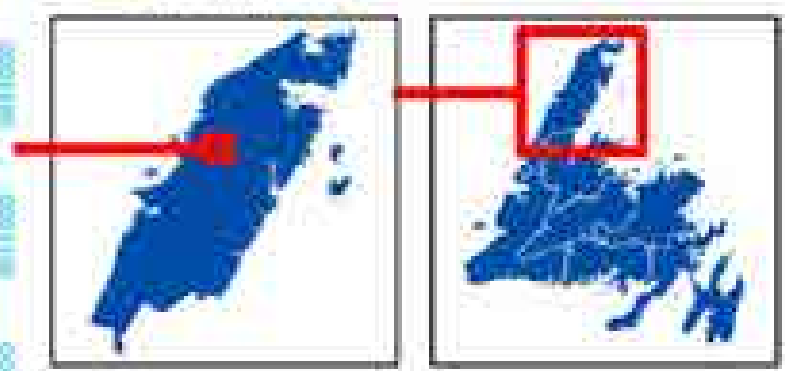
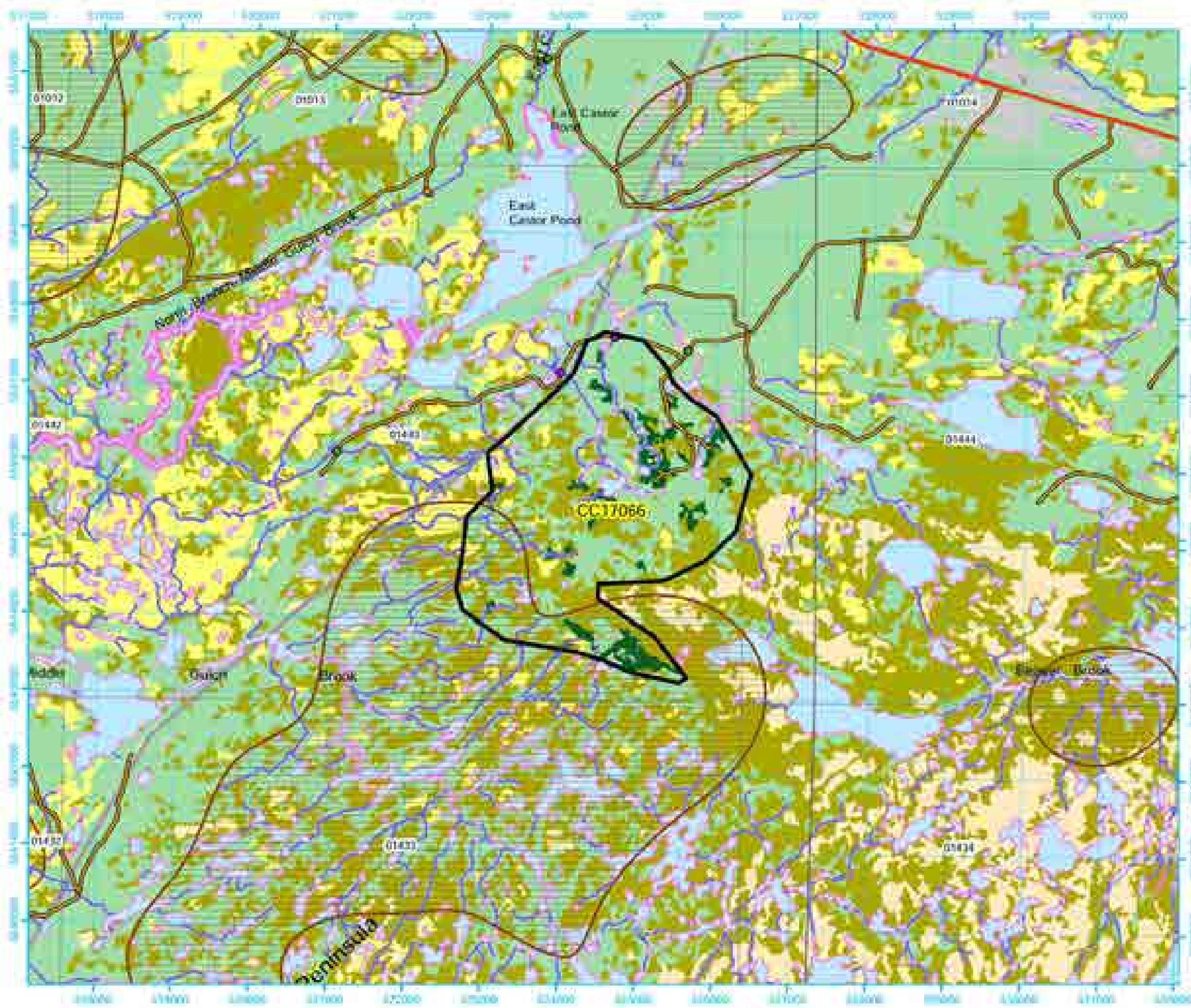
-  FYOP Operating Area
-  FYOP Harvestable
-  Proposed Silviculture
-  Recent Cut
-  Proposed Road

**Basemap Features**

-  Bridge
-  Culvert
-  Open Arch
-  Public Road
-  Resource Road
-  Stream
-  Water Body
-  Productive Forest
-  Bog
-  Scrub
-  Other Non-forest

**Restrictions**

-  Protected Water Supply
-  Caribou Core Areas
-  Regulatory
-  No Cut Buffer



Five Year Operating Plan: 2023 - 2027  
Commercial Harvest  
Plan Map

Planning Zone : 8  
FMD: 17

Operating Area No.: CC17067  
Name: Camp Ten

For block information and statistics,  
refer to Cover Page

Plan Features

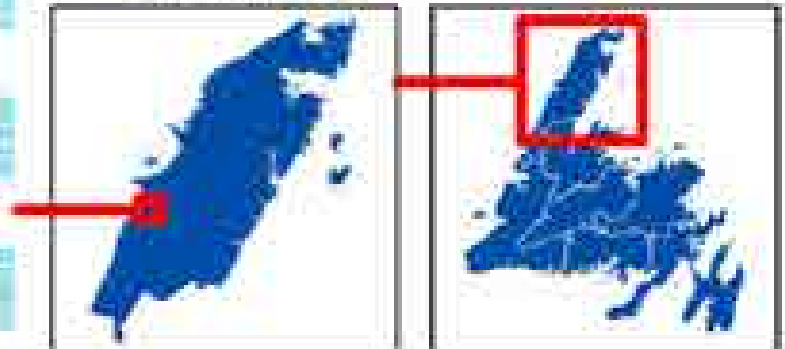
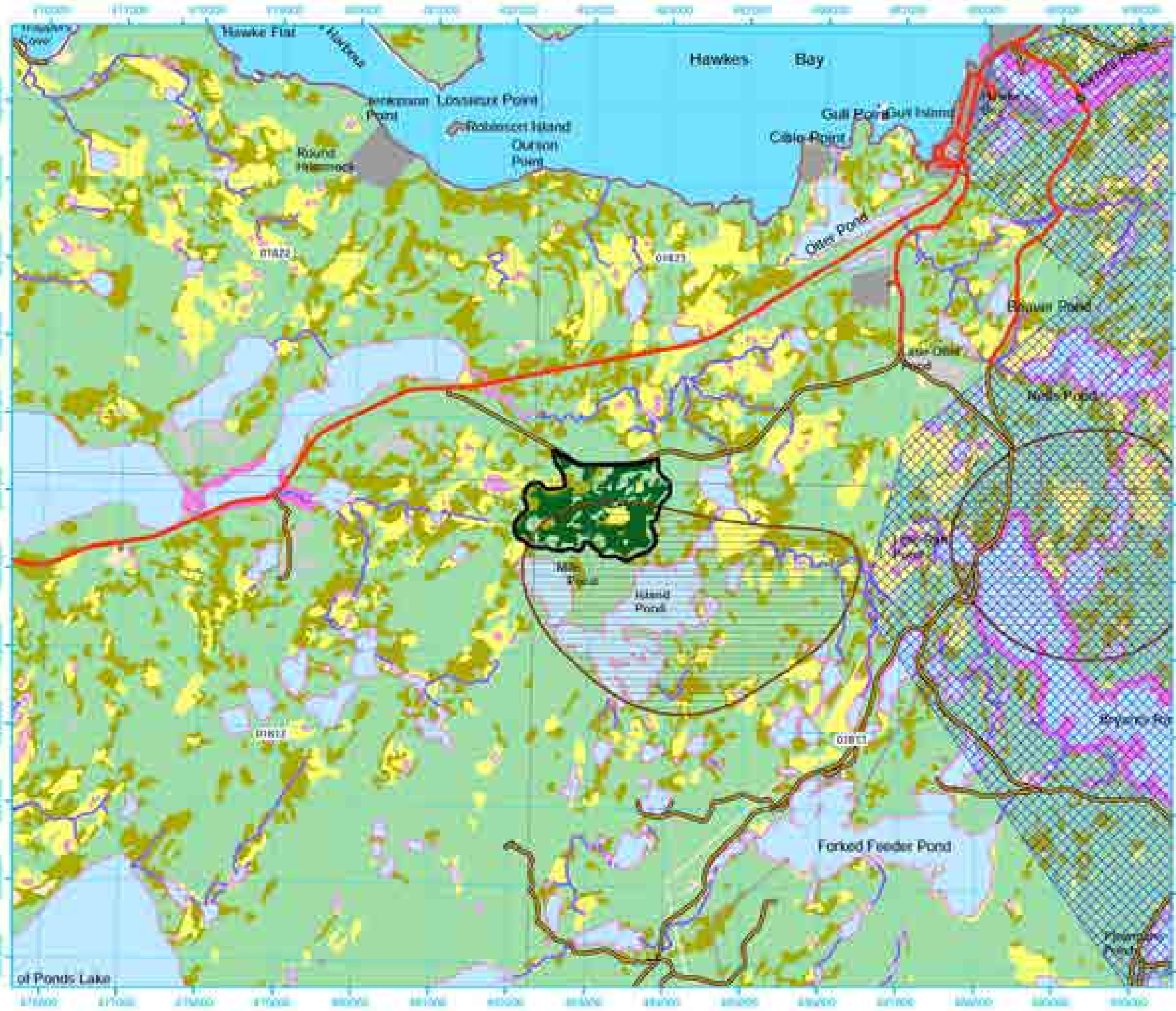
- Proposed Silviculture
- FYOP Harvestable
- Proposed Road
- Recent Cut
- FYOP Operating Area

Basemap Features

- Bridge
- Culvert
- Open Arch
- Public Road
- Resource Road
- Stream
- Water Body
- Productive Forest
- Bog
- Scrub
- Other Non-forest

Restrictions

- Protected Water Supply
- Caribou Core Areas
- Regulatory
- No Cut Buffer





Five Year Operating Plan: 2023 - 2027  
Commercial Harvest  
Plan Map

Planning Zone : 8  
FMD: 17

Operating Area No.: DC17068  
Name: Angle Pond

For block information and statistics,  
refer to Cover Page

Plan Features

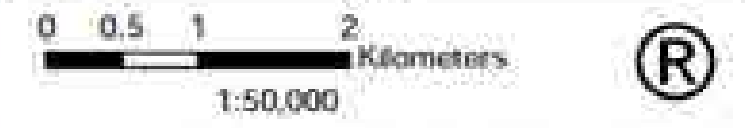
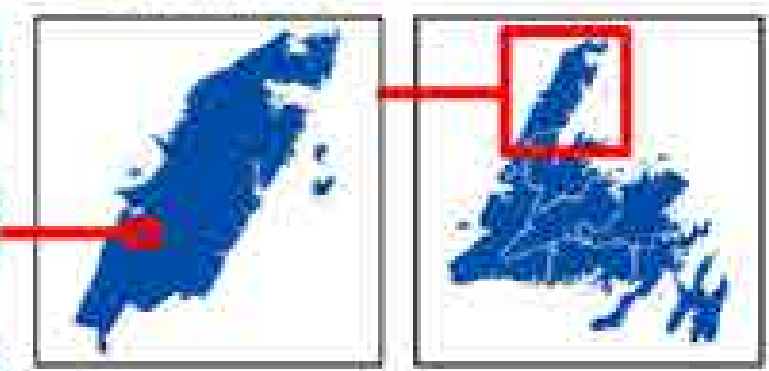
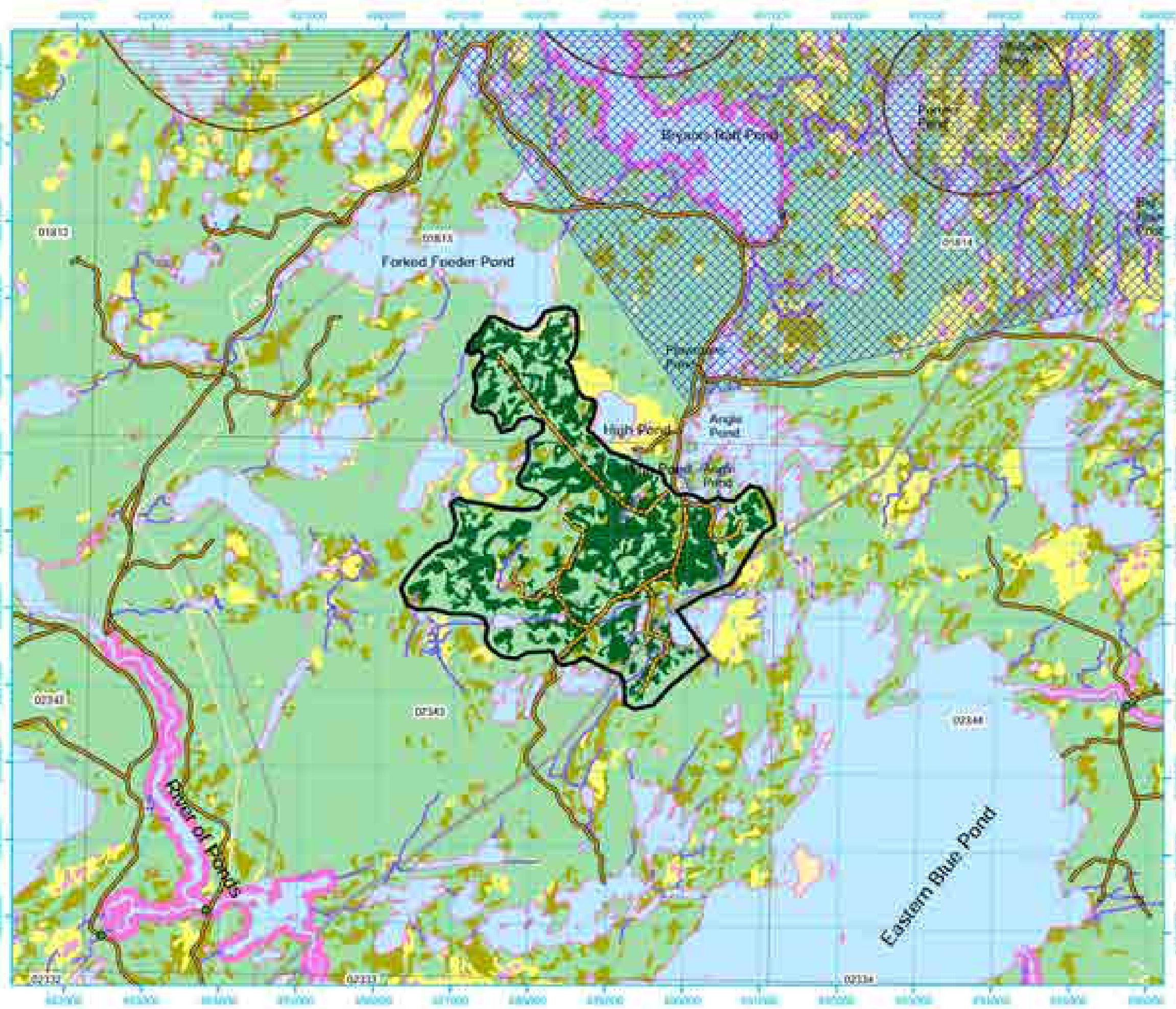
- Proposed Silviculture
- Proposed Road
- Recent Cut
- FYOP Operating Area
- FYOP Harvestable

Basemap Features

- Bridge
- Culvert
- Open Arch
- Public Road
- Resource Road
- Stream
- Water Body
- Productive Forest
- Bog
- Scrub
- Other Non-forest

Restrictions

- Protected Water Supply
- Caribou Core Areas
- Regulatory
- No Cut Buffer



Five Year Operating Plan: 2023 - 2027  
Commercial Harvest  
Plan Map

Planning Zone : 8  
FMD: 17

Operating Area No.: CC17055  
Name: Barr Harbour

For block information and statistics,  
refer to Cover Page




Plan Features

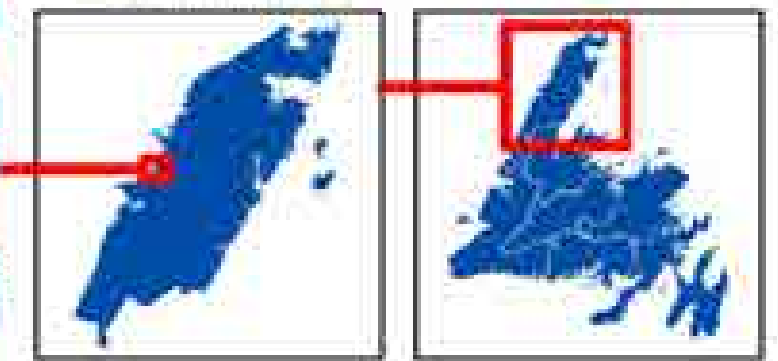
-  Proposed Silviculture
-  FYOP Harvestable
-  Proposed Road
-  Recent Cut
-  FYOP Operating Area

Basemap Features

-  Bridge
-  Culvert
-  Open Arch
-  Public Road
-  Resource Road
-  Stream
-  Water Body
-  Productive Forest
-  Bog
-  Scrub
-  Other Non-forest

Restrictions

-  Protected Water Supply
-  Caribou Core Areas
-  Regulatory
-  No Cut Buffer






**Five Year Operating Plan: 2023 - 2027  
Commercial Harvest  
Plan Map**

Planning Zone : 8  
FMD: 17

Operating Area No.: CC17056  
Name: Birches

For block information and statistics,  
refer to Cover Page.





**Plan Features**

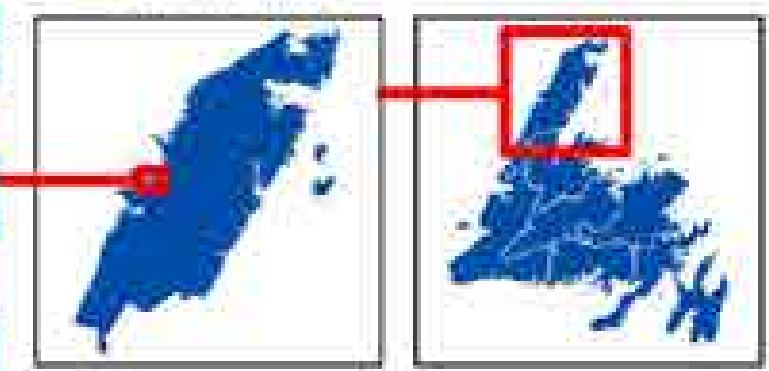
- |   |  |
|---|--|
|  FYOP Operating Area   |  FYOP Harvestable |
|  Proposed Silviculture |  Recent Cut       |
|  Proposed Road         |  |

**Basemap Features**

-  Bridge
-  Culvert
-  Open Arch
-  Public Road
-  Resource Road
-  Stream
-  Water Body
-  Production Forest
-  Bog
-  Scrub
-  Other Non-forest

**Restrictions**

-  Protected Water Supply
-  Caribou Core Areas
-  Regulatory
-  No Cut Buffer





**Five Year Operating Plan: 2023 - 2027  
Commercial Harvest  
Plan Map**

Planning Zone : 8  
FMD: 17

Operating Area No.: CC17057  
Name: Eddies Cove West

For block information and statistics,  
refer to Cover Page





**Plan Features**

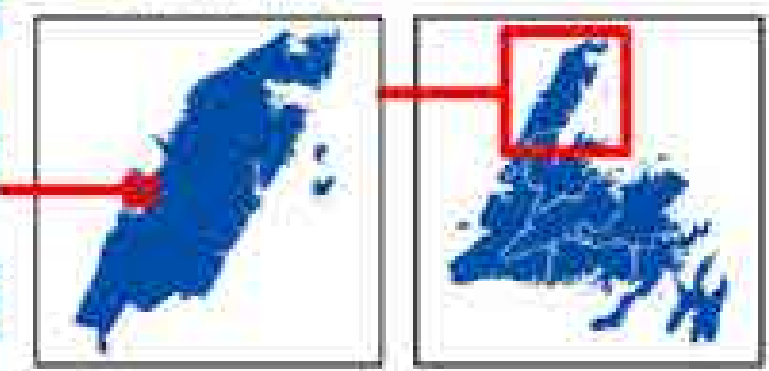
-  Proposed Silviculture
-  FYOP Harvestable
-  Proposed Road
-  Recent Cut
-  FYOP Operating Area

**Basemap Features**

-  Bridge
-  Culvert
-  Open Arch
-  Public Road
-  Resource Road
-  Stream
-  Water Body
-  Production Forest
-  Bog
-  Scrub
-  Other Non-forest

**Restrictions**

-  Protected Water Supply
-  Caribou Core Areas
-  Regulatory
-  No Cut Buffer



**Five Year Operating Plan: 2023 - 2027  
Commercial Harvest  
Plan Map**

Planning Zone : 8  
FMD: 17

Operating Area No.: CC17058  
Name: Raft Pond

For block information and statistics,  
refer to Cover Page

**Plan Features**

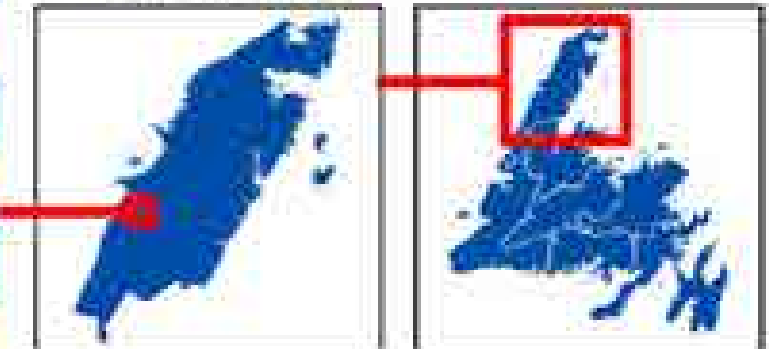
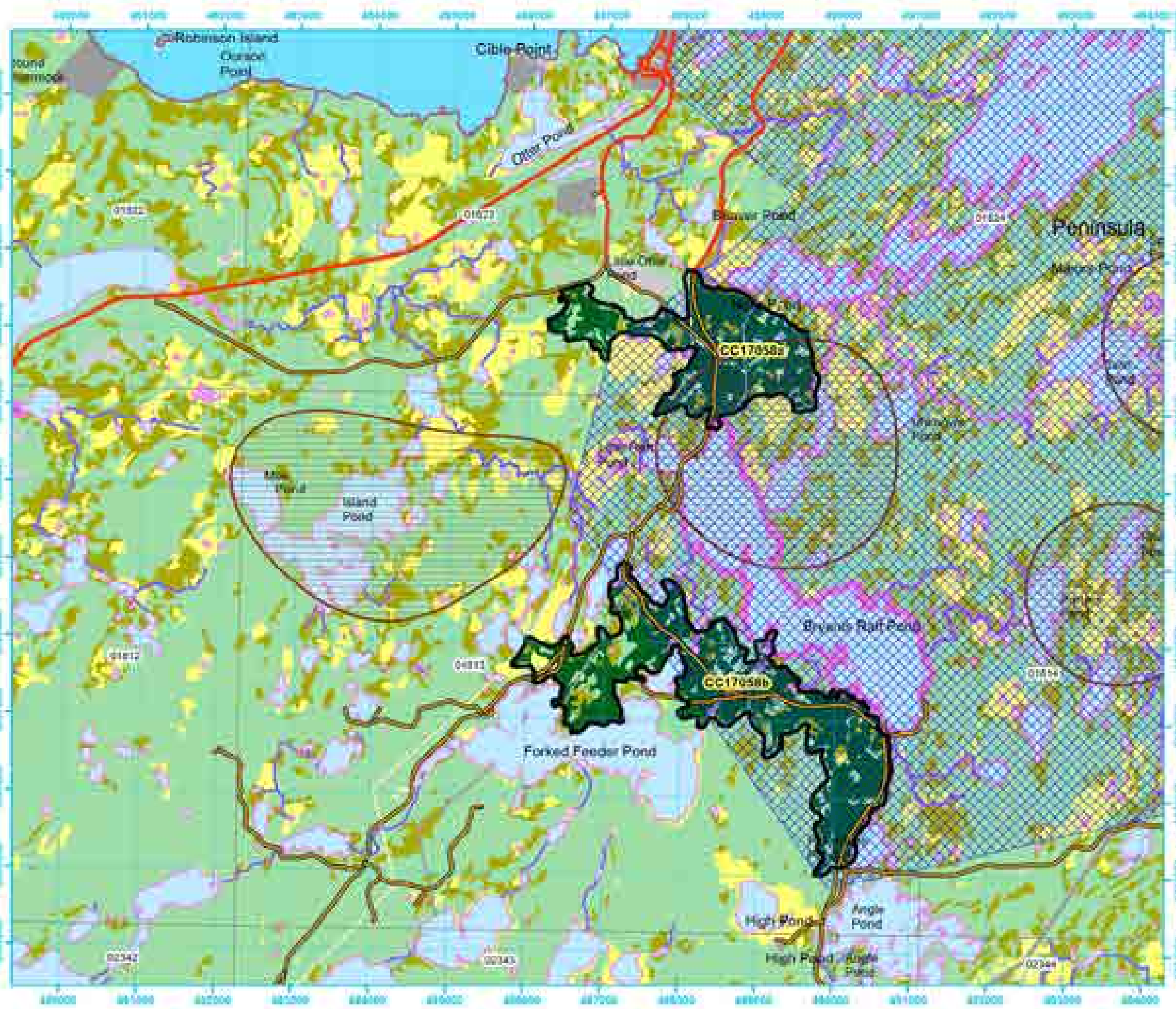
-  Proposed Silviculture
-  FYOP Harvestable
-  Proposed Road
-  Recent Cut
-  FYOP Operating Area

**Basemap Features**

-  Bridge
-  Culvert
-  Open Arch
-  Public Road
-  Resource Road
-  Stream
-  Water Body
-  Production Forest
-  Bog
-  Scrub
-  Other Non-forest

**Restrictions**

-  Protected Water Supply
-  Caribou Core Areas
-  Regulatory
-  No Cut Buffer



**Five Year Operating Plan: 2023 - 2027  
Commercial Harvest  
Plan Map**

Planning Zone : 8  
FMD: 17

Operating Area No.: CC17059  
Name: Jessies Meadow

For block information and statistics,  
refer to Cover Page





**Plan Features**

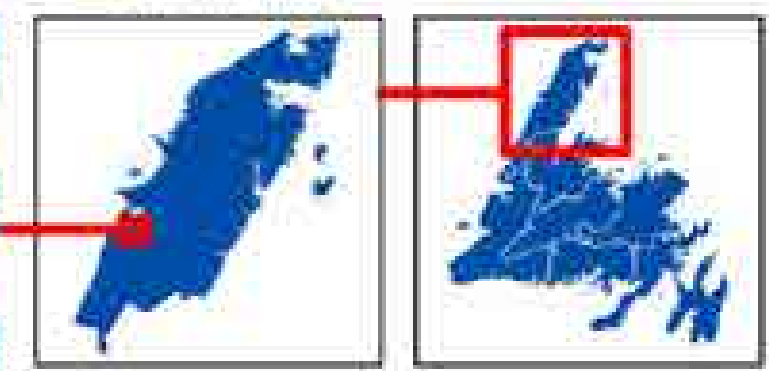
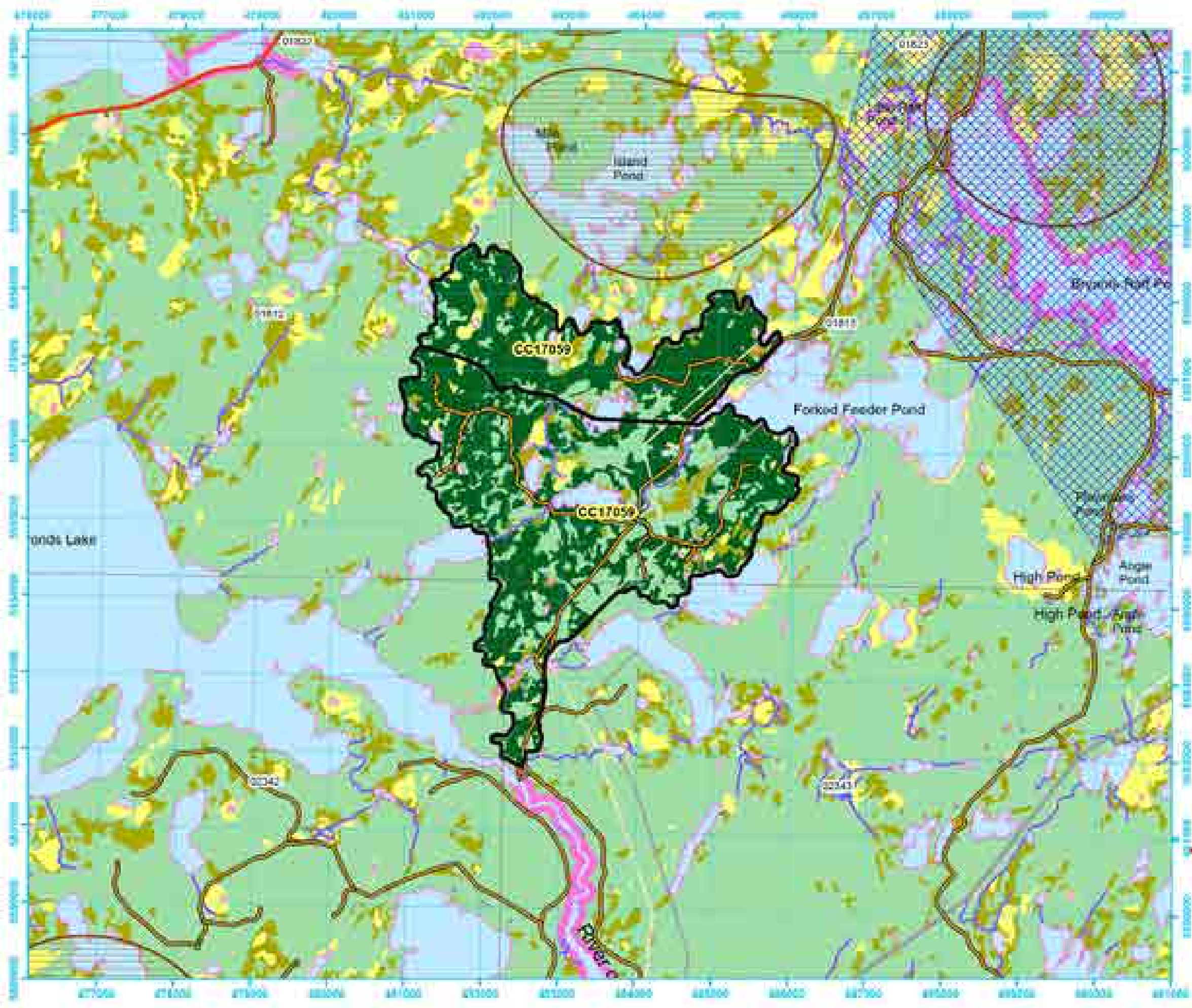
-  Proposed Silviculture
-  FYOP Harvestable
-  Proposed Road
-  Recent Cut
-  FYOP Operating Area

**Basemap Features**

-  Bridge
-  Culvert
-  Open Arch
-  Public Road
-  Resource Road
-  Stream
-  Water Body
-  Production Forest
-  Bog
-  Scrub
-  Other Non-forest

**Restrictions**

-  Protected Water Supply
-  Caribou Core Areas
-  Regulatory
-  No Cut Buffer





**Five Year Operating Plan: 2023 - 2027  
Commercial Harvest  
Plan Map**

Planning Zone : 8  
FMD: 17











Operating Area No.: CC17050  
Name: East Castor

For block information and statistics,  
refer to Cover Page

**Plan Features**

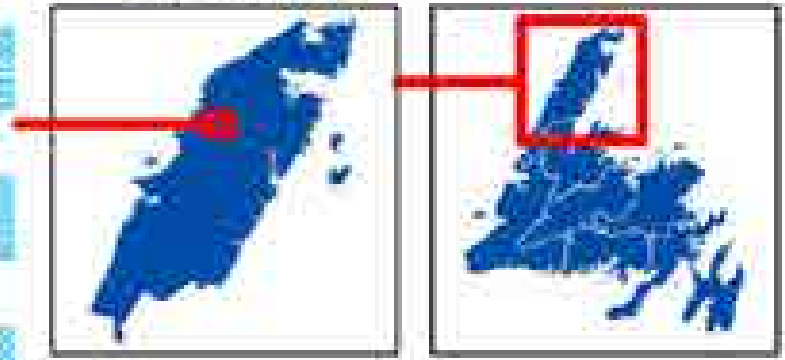
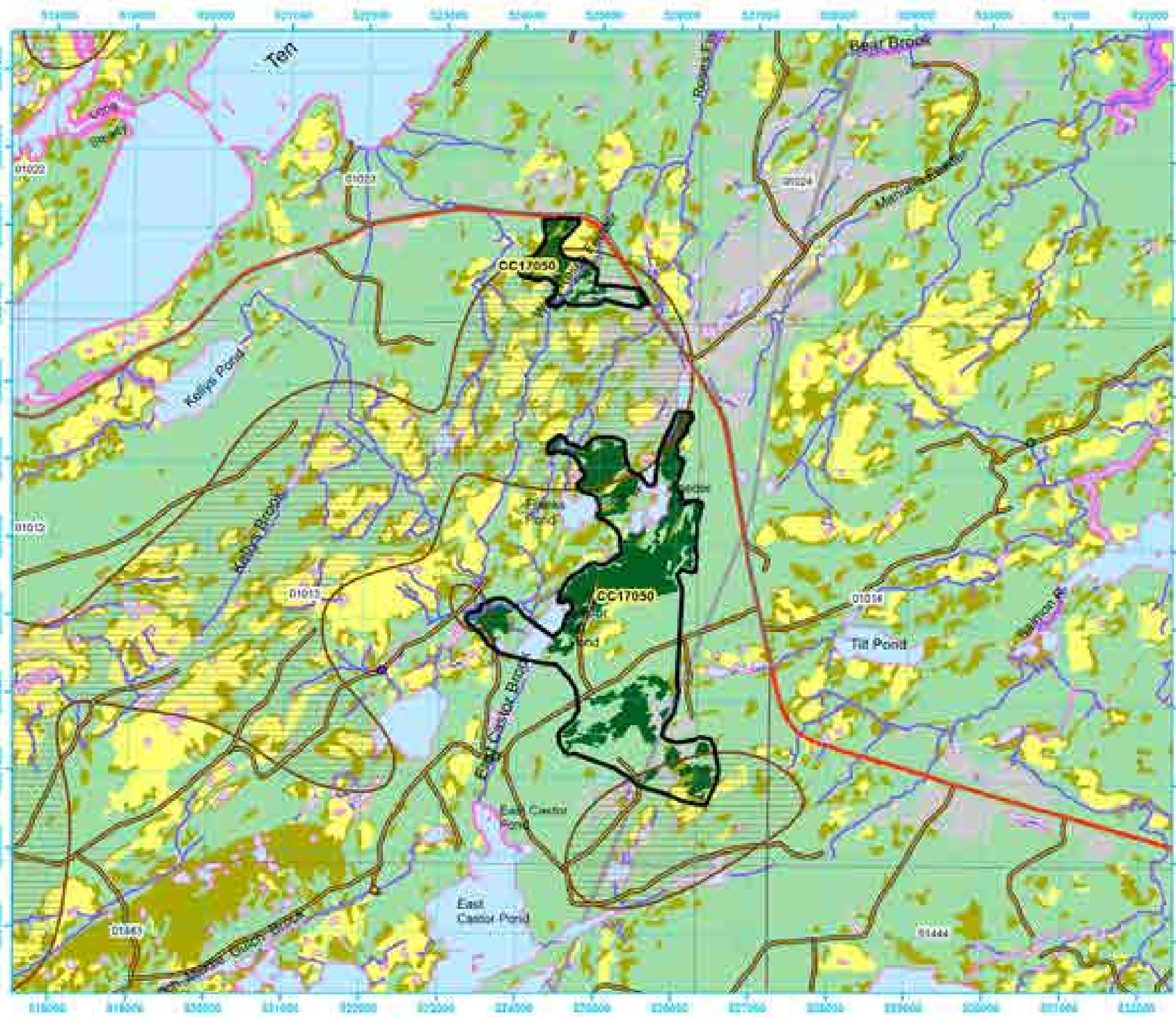
-  Proposed Silviculture
-  Proposed Road
-  Recent Cut
-  FYOP Operating Area
-  FYOP Harvestable

**Basemap Features**

-  Bridge
-  Culvert
-  Open Arch
-  Public Road
-  Resource Road
-  Stream
-  Water Body
-  Productive Forest
-  Bog
-  Scrub
-  Other Non-forest

**Restrictions**

-  Protected Water Supply
-  Caribou Core Areas
-  Regulatory
-  No Cut Buffer



**Five Year Operating Plan: 2023 - 2027  
Commercial Harvest  
Plan Map**

Planning Zone : 8  
FMD: 17

Operating Area No.: CC17051  
Name: Kellys Pond

For block information and statistics,  
refer to Cover Page

**Plan Features**

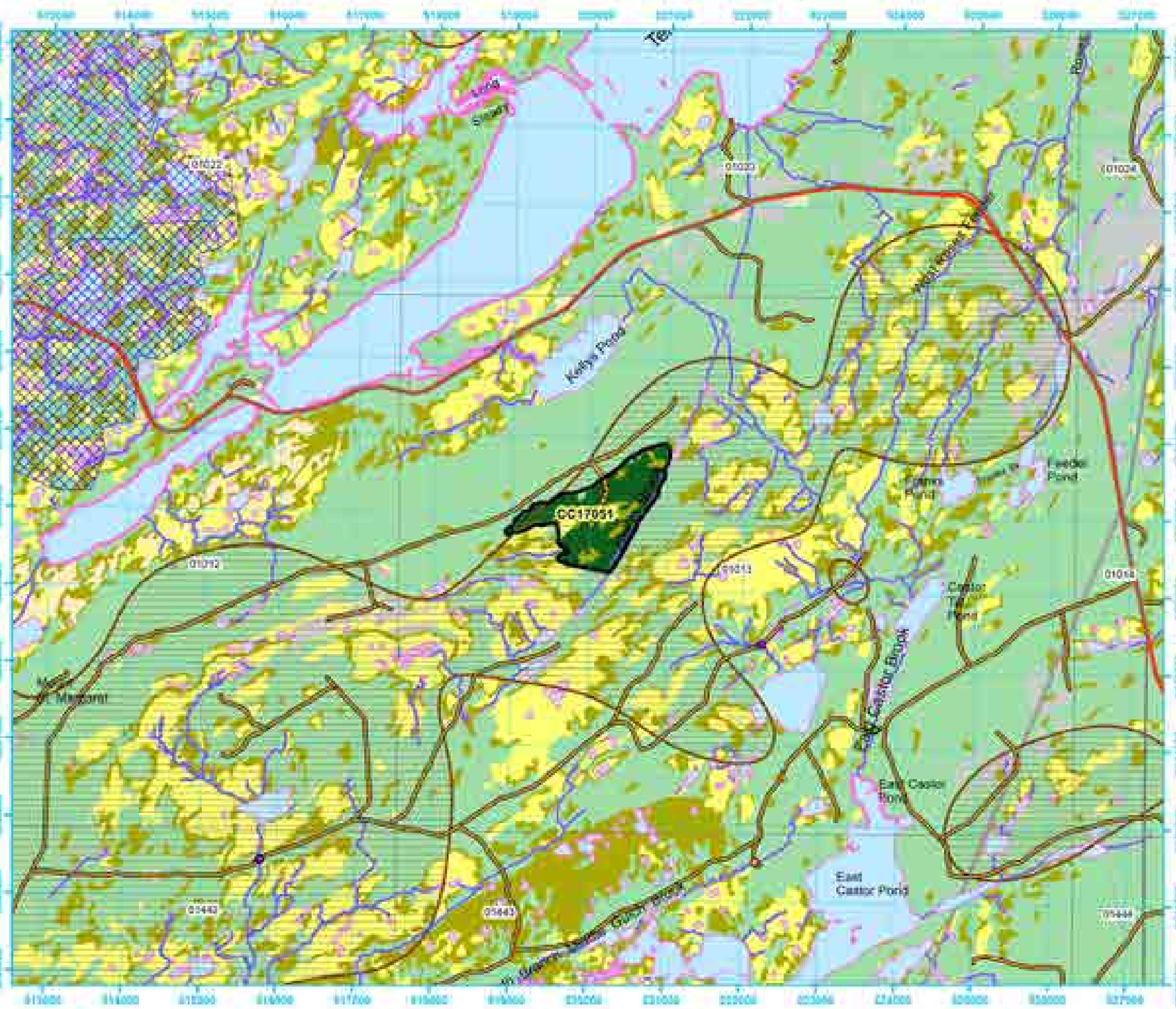
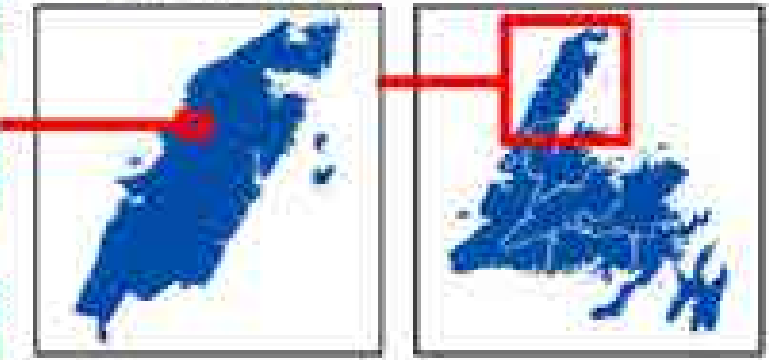
-  Proposed Silviculture
-  FYOP Harvestable
-  Proposed Road
-  Recent Cut
-  FYOP Operating Area

**Basemap Features**

-  Bridge
-  Culvert
-  Open Arch
-  Public Road
-  Resource Road
-  Stream
-  Water Body
-  Production Forest
-  Bog
-  Scrub
-  Other Non-forest

**Restrictions**

-  Protected Water Supply
-  Caribou Core Areas
-  Regulatory
-  No Cut Buffer



Five Year Operating Plan: 2023 - 2027  
Commercial Harvest  
Plan Map

Planning Zone : 8  
FMD: 17

Operating Area No.: CC17052  
Name: Mount St Margaret

For block information and statistics,  
refer to Cover Page

Plan Features

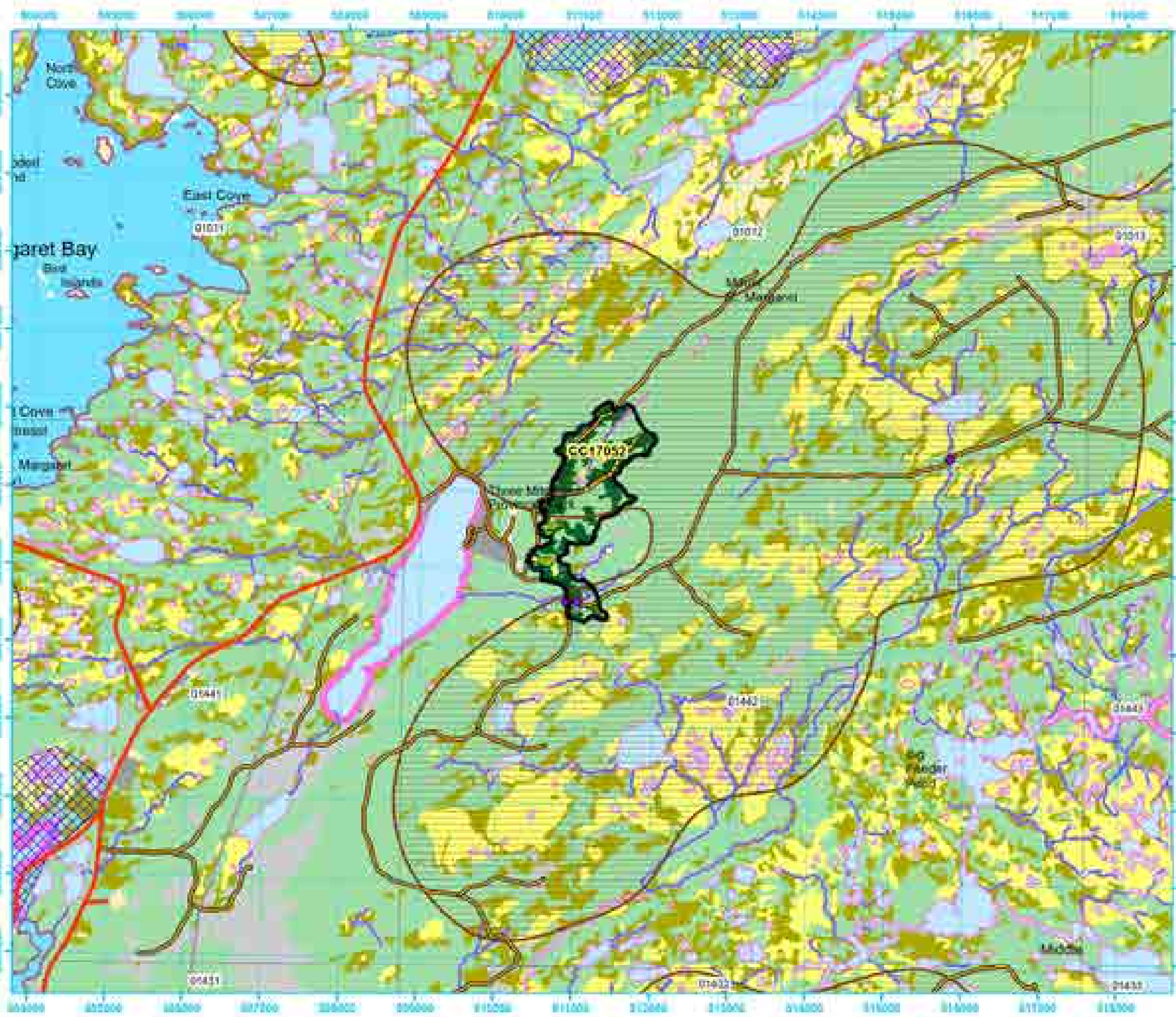
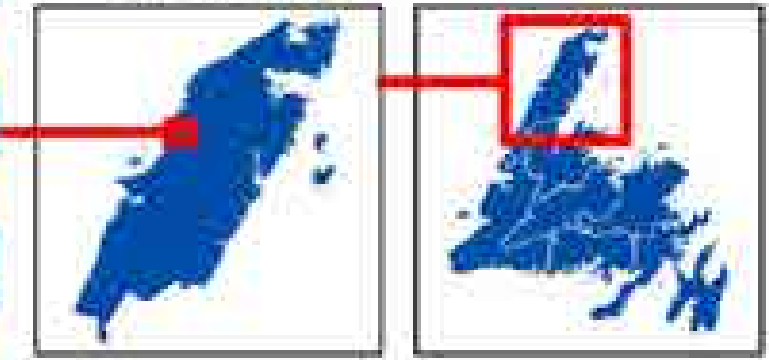
- Proposed Silviculture
- FYOP Harvestable
- Proposed Road
- Recent Cut
- FYOP Operating Area

Basemap Features

- Bridge
- Culvert
- Open Arch
- Public Road
- Resource Road
- Stream
- Water Body
- Production Forest
- Bog
- Scrub
- Other Non-forest

Restrictions

- Protected Water Supply
- Caribou Core Areas
- Regulatory
- No Cut Buffer





## Five Year Operating Plan: 2023 - 2027 Commercial Harvest Plan Map

Planning Zone : 8  
FMD: 17

Operating Area No.: CC17053  
Name: Pittmans Pond

For block information and statistics,  
refer to Cover Page





### Plan Features

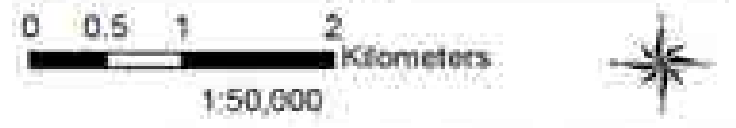
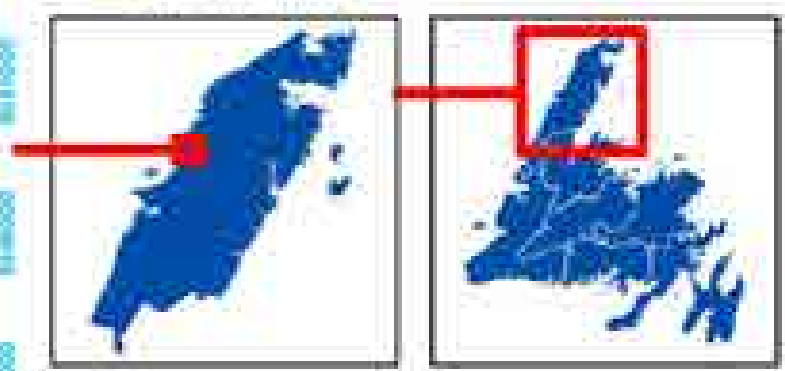
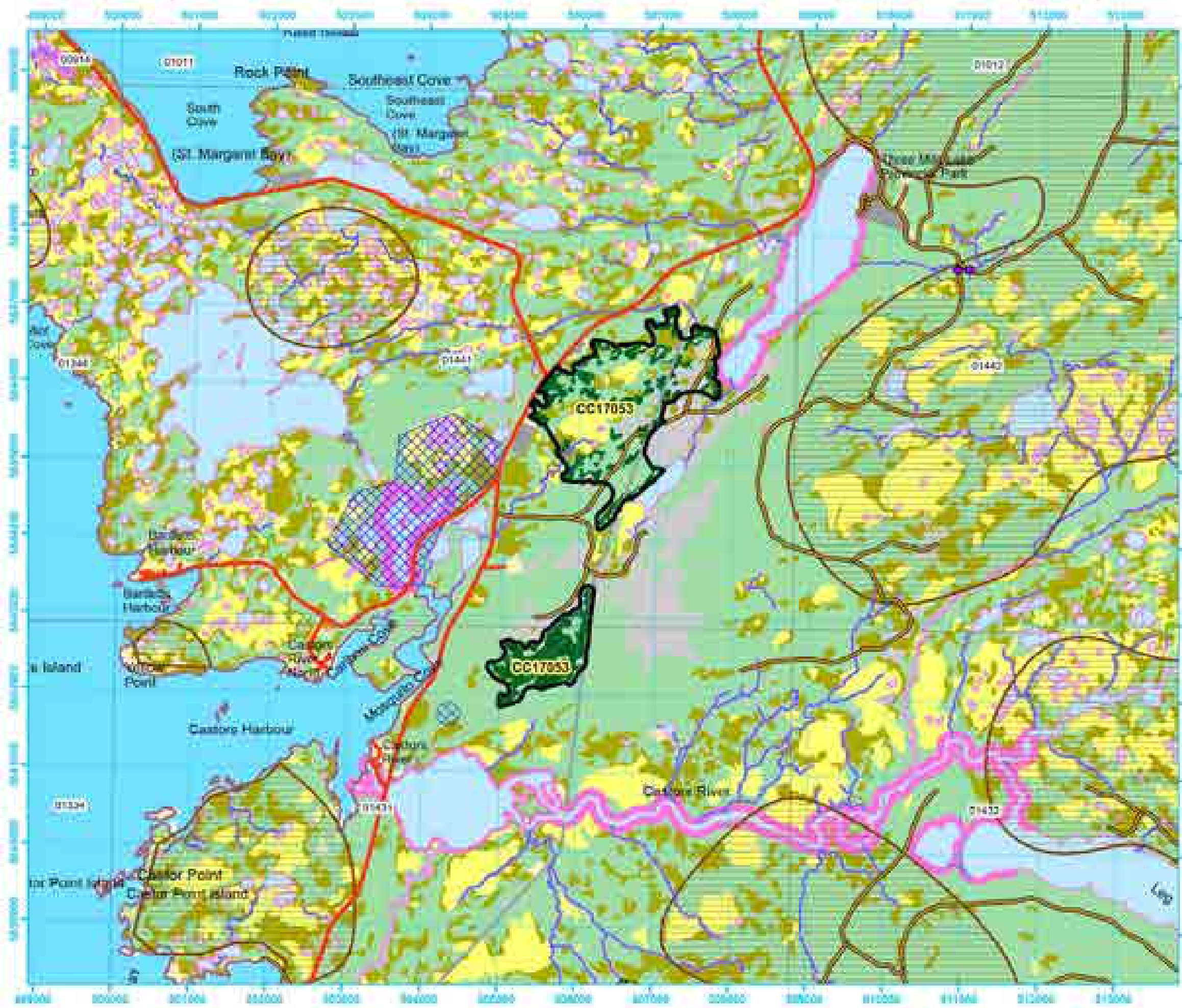
-  Proposed Silviculture
-  FYOP Harvestable
-  Proposed Road
-  Recent Cut
-  FYOP Operating Area

### Basemap Features

-  Bridge
-  Culvert
-  Open Arch
-  Public Road
-  Resource Road
-  Stream
-  Water Body
-  Production Forest
-  Bog
-  Scrub
-  Other Non-forest

### Restrictions

-  Protected Water Supply
-  Caribou Core Areas
-  Regulatory
-  No Cut Buffer



**Five Year Operating Plan: 2023 - 2027  
Commercial Harvest  
Plan Map**

Planning Zone : 8  
FMD: 17

Operating Area No.: CC17054  
Name: Squid Cove

For block information and statistics,  
refer to Cover Page

**Plan Features**

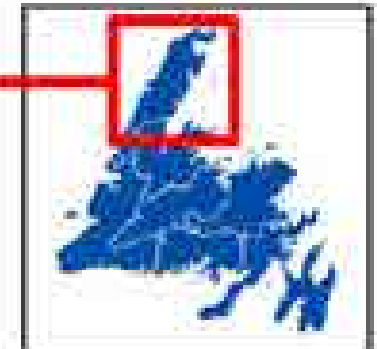
- Proposed Silviculture
- FYOP Harvestable
- Proposed Road
- Recent Cut
- FYOP Operating Area

**Basemap Features**

- Bridge
- Culvert
- Open Arch
- Public Road
- Resource Road
- Stream
- Water Body
- Productive Forest
- Bog
- Scrub
- Other Non-forest

**Restrictions**

- Protected Water Supply
- Caribou Core Areas
- Regulatory
- No Cut Buffer



**Five Year Operating Plan: 2023 - 2027  
Commercial Harvest  
Plan Map**

Planning Zone : 8  
FMD: 18










Operating Area No.: CC18050  
Name: Round Lake

For block information and statistics,  
refer to Cover Page.

**Plan Features**

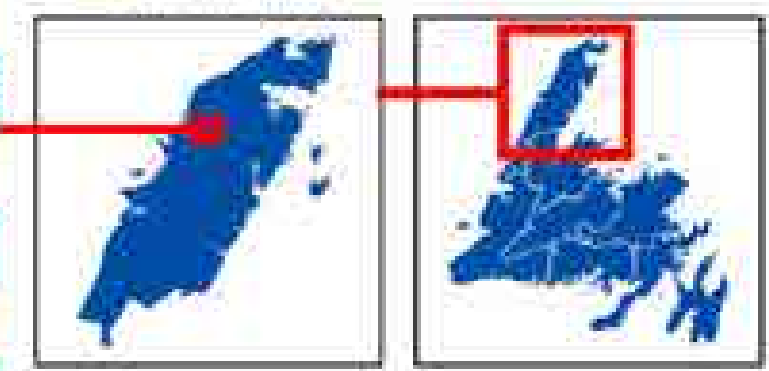
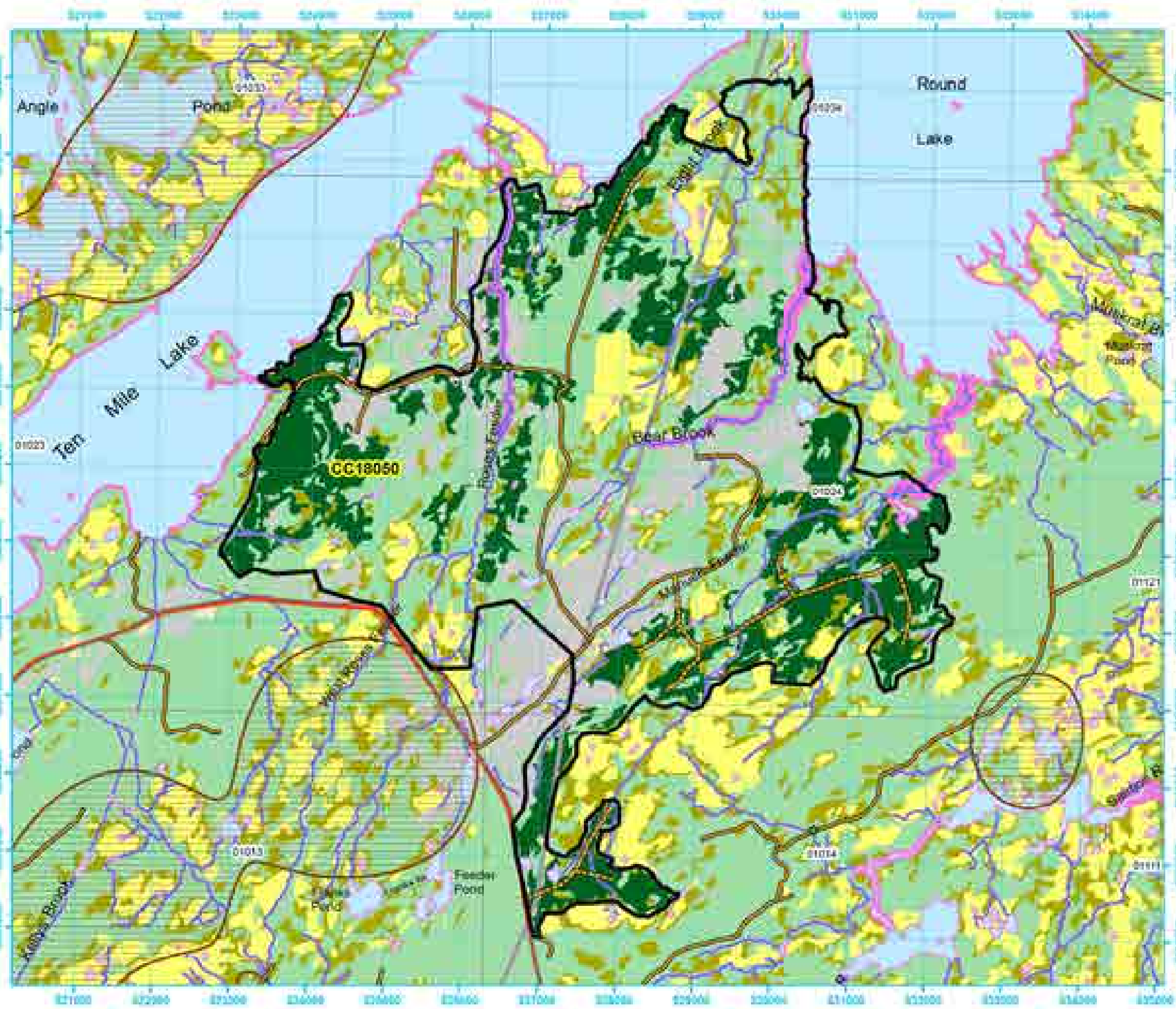
-  FYOP Operating Area
-  FYOP Harvestable
-  Proposed Silviculture
-  Recent Cut
-  Proposed Road

**Basemap Features**

-  Bridge
-  Culvert
-  Open Arch
-  Public Road
-  Resource Road
-  Stream
-  Water Body
-  Production Forest
-  Bog
-  Scrub
-  Other Non-forest

**Restrictions**

-  Protected Water Supply
-  Caribou Core Areas
-  Regulatory
-  No Cut Buffer










**Five Year Operating Plan: 2023 - 2027  
Commercial Harvest  
Plan Map**

Planning Zone : 8  
FMD: 18

Operating Area No.: CC18051  
Name: Spring Hill

For block information and statistics,  
refer to Cover Page.





**Plan Features**

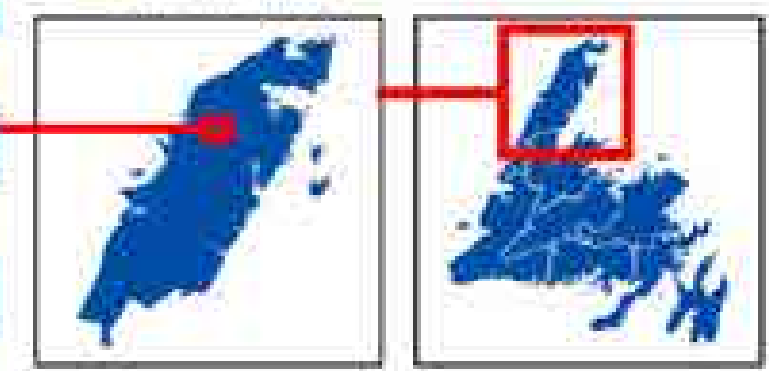
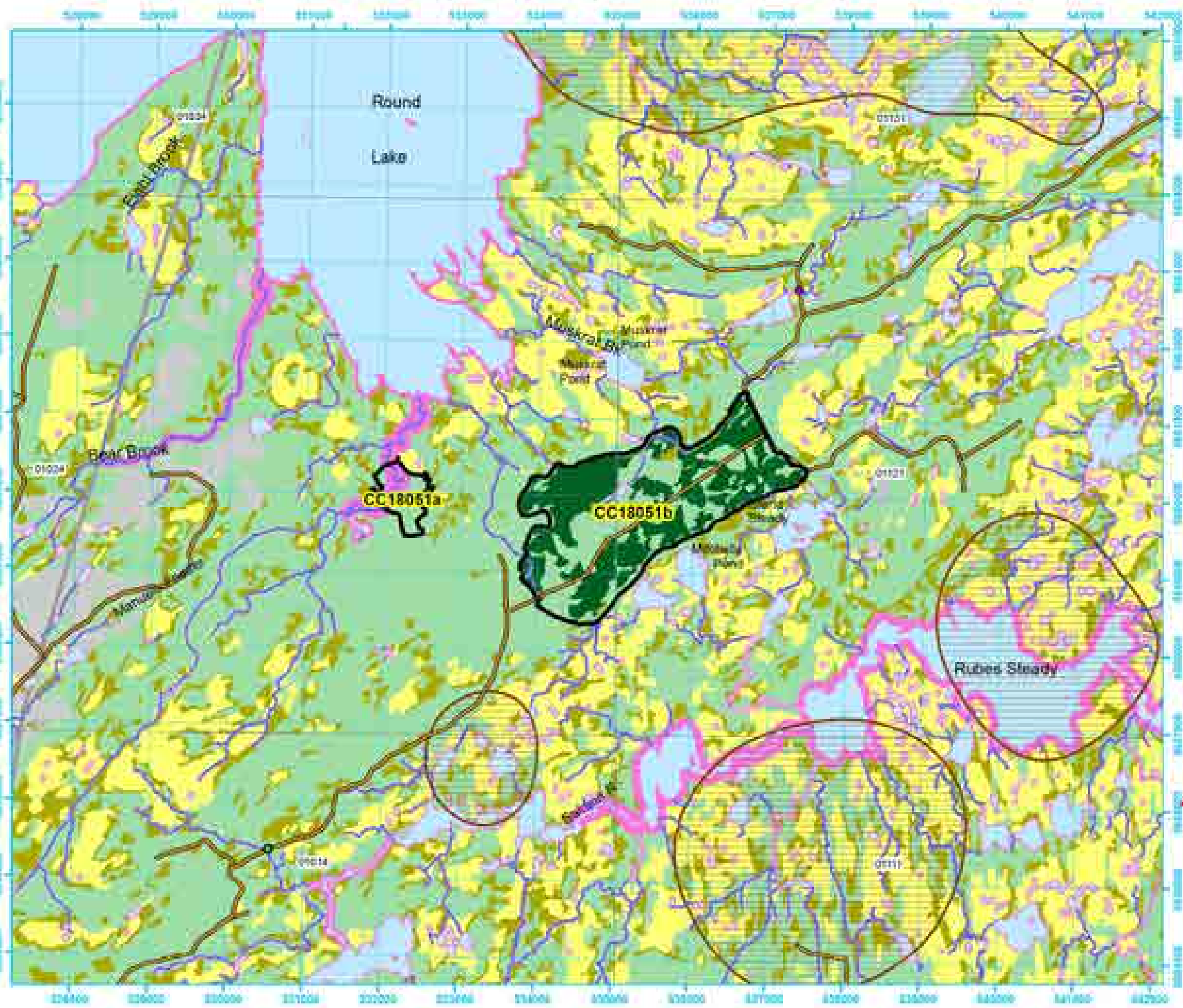
-  FYOP Operating Area
-  FYOP Harvestable
-  Proposed Silviculture
-  Recent Cut
-  Proposed Road

**Basemap Features**

-  Bridge
-  Culvert
-  Open Arch
-  Public Road
-  Resource Road
-  Stream
-  Water Body
-  Production Forest
-  Bog
-  Scrub
-  Other Non-forest

**Restrictions**

-  Protected Water Supply
-  Caribou Core Areas
-  Regulatory
-  No Cut Buffer






## Five Year Operating Plan: 2023 - 2027 Commercial Harvest Plan Map

Planning Zone : 8  
FMD: 18










Operating Area No.: CC18052  
Name: Brig Bay

For block information and statistics,  
refer to Cover Page.



### Plan Features

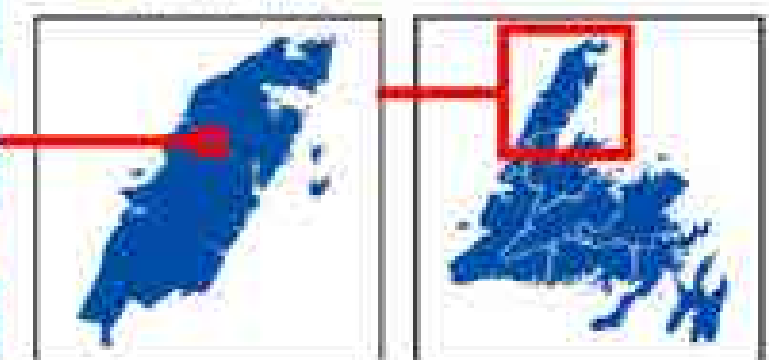
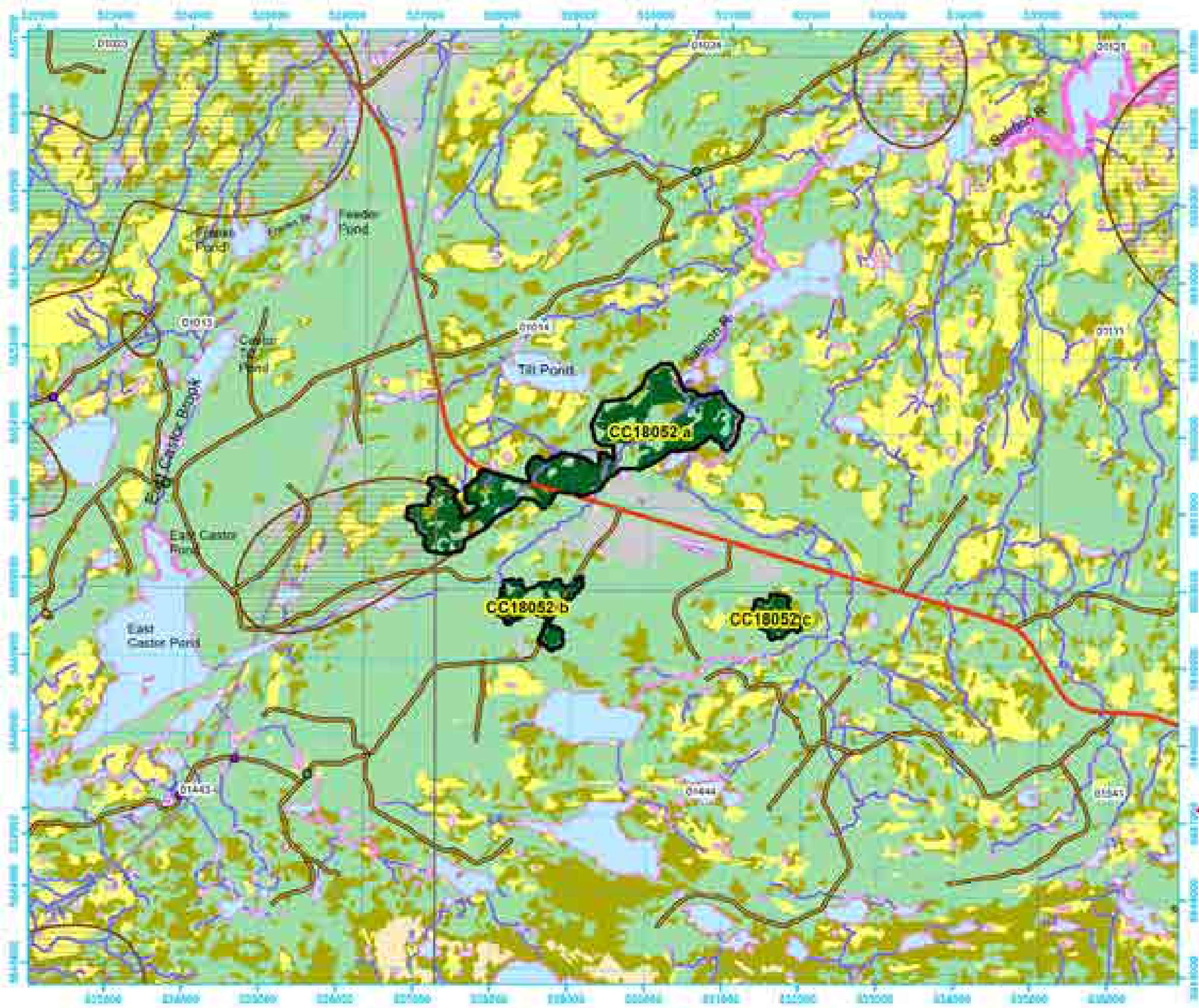
-  FYOP Operating Area
-  FYOP Harvestable
-  Proposed Silviculture
-  Recent Cut
-  Proposed Road

### Basemap Features

-  Bridge
-  Culvert
-  Open Arch
-  Public Road
-  Resource Road
-  Stream
-  Water Body
-  Production Forest
-  Bog
-  Scrub
-  Other Non-forest

### Restrictions

-  Protected Water Supply
-  Caribou Core Areas
-  Regulatory
-  No Cut Buffer








**Five Year Operating Plan: 2023 - 2027  
Commercial Harvest  
Plan Map**

Planning Zone : 8  
FMD: 18

Operating Area No.: CC18053  
Name: Fox Steady

For block information and statistics,  
refer to Cover Page.




**Plan Features**

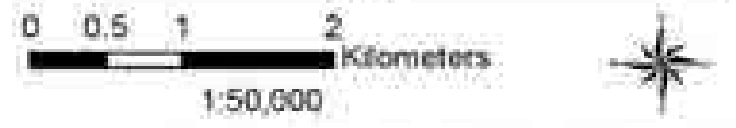
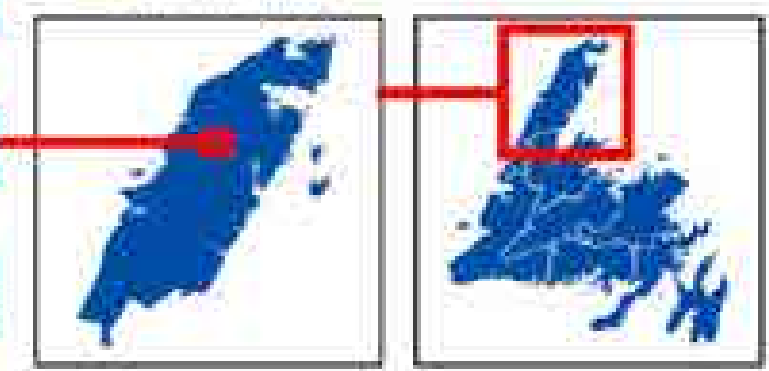
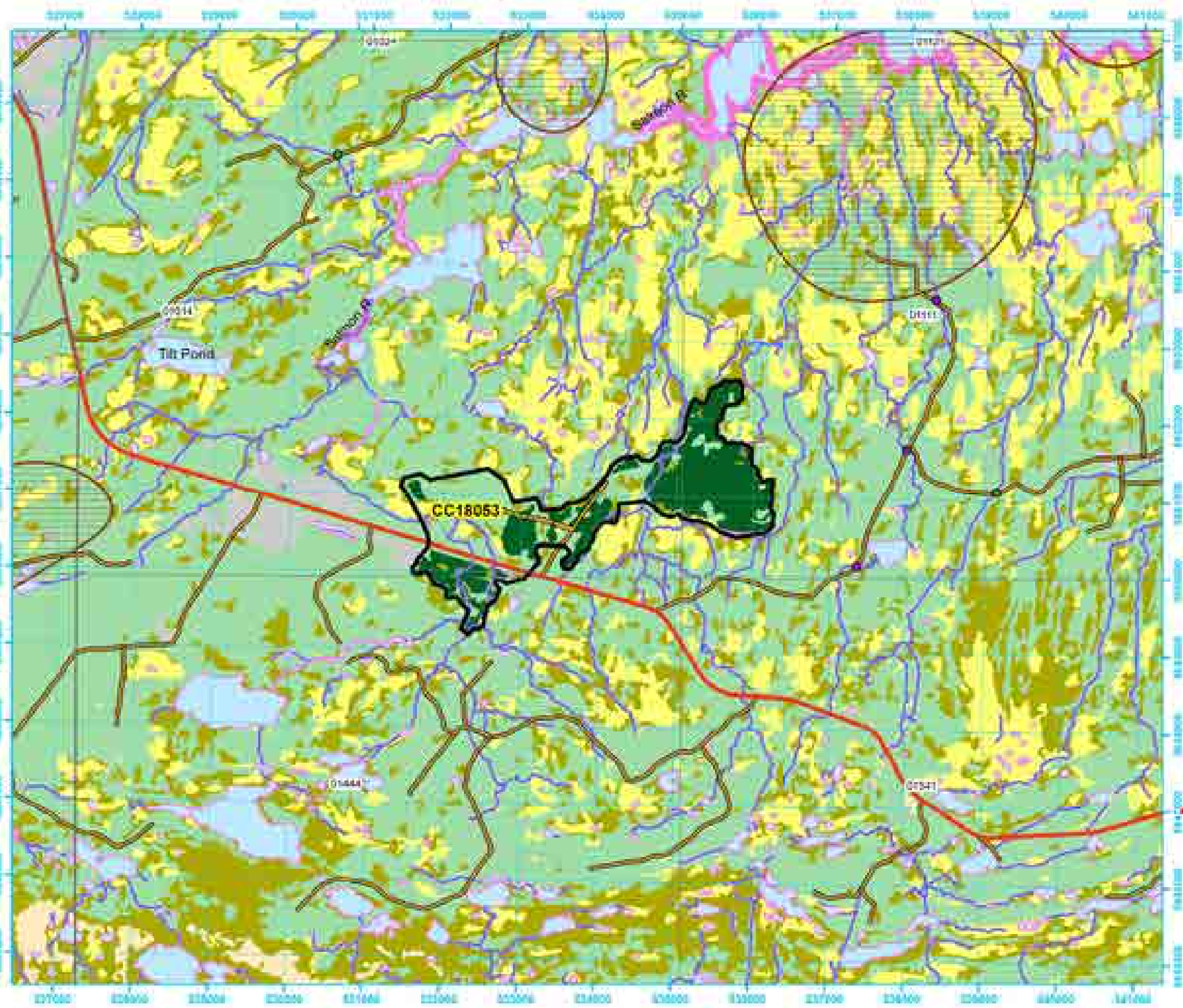
- |   |  |
|---|--|
|  FYOP Operating Area   |  FYOP Harvestable |
|  Proposed Silviculture |  Recent Cut       |
|  Proposed Road         |  |

**Basemap Features**

-  Bridge
-  Culvert
-  Open Arch
-  Public Road
-  Resource Road
-  Stream
-  Water Body
-  Production Forest
-  Bog
-  Scrub
-  Other Non-forest

**Restrictions**

-  Protected Water Supply
-  Caribou Core Areas
-  Regulatory
-  No Cut Buffer










**Five Year Operating Plan: 2023 - 2027  
Commercial Harvest  
Plan Map**

Planning Zone : 8  
FMD: 18

Operating Area No.: CC18054  
Name: Mitchell's Steady

For block information and statistics,  
refer to Cover Page.





**Plan Features**

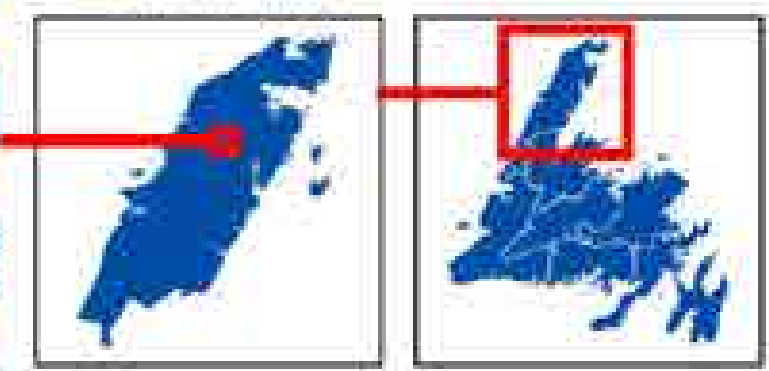
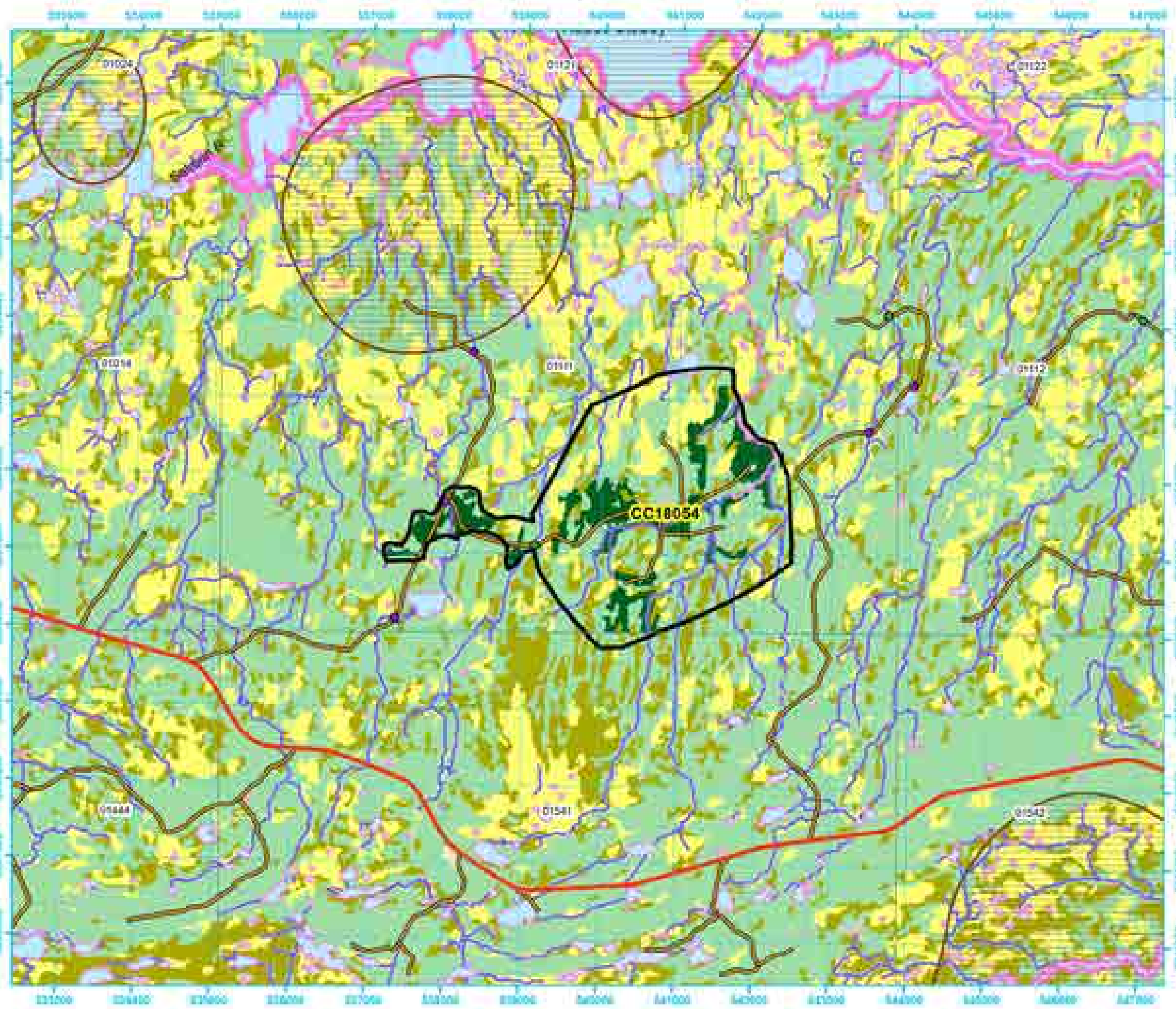
- |   |  |
|---|--|
|  FYOP Operating Area   |  FYOP Harvestable |
|  Proposed Silviculture |  Recent Cut       |
|  Proposed Road         |  |

**Basemap Features**

-  Bridge
-  Culvert
-  Open Arch
-  Public Road
-  Resource Road
-  Stream
-  Water Body
-  Production Forest
-  Bog
-  Scrub
-  Other Non-forest

**Restrictions**

-  Protected Water Supply
-  Caribou Core Areas
-  Regulatory
-  No Cut Buffer



**Five Year Operating Plan: 2023 - 2027  
Commercial Harvest  
Plan Map**

Planning Zone : 8  
FMD: 18

Operating Area No.: CC18055  
Name: Rubes Steady

For block information and statistics,  
refer to Cover Page.

**Plan Features**

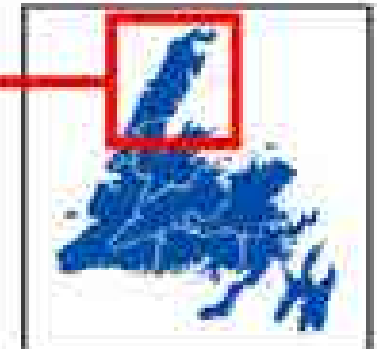
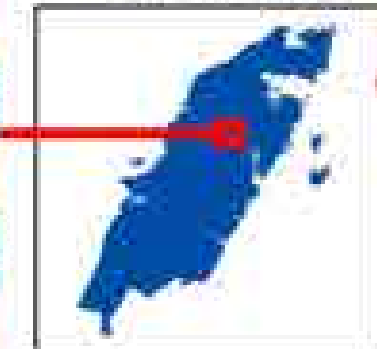
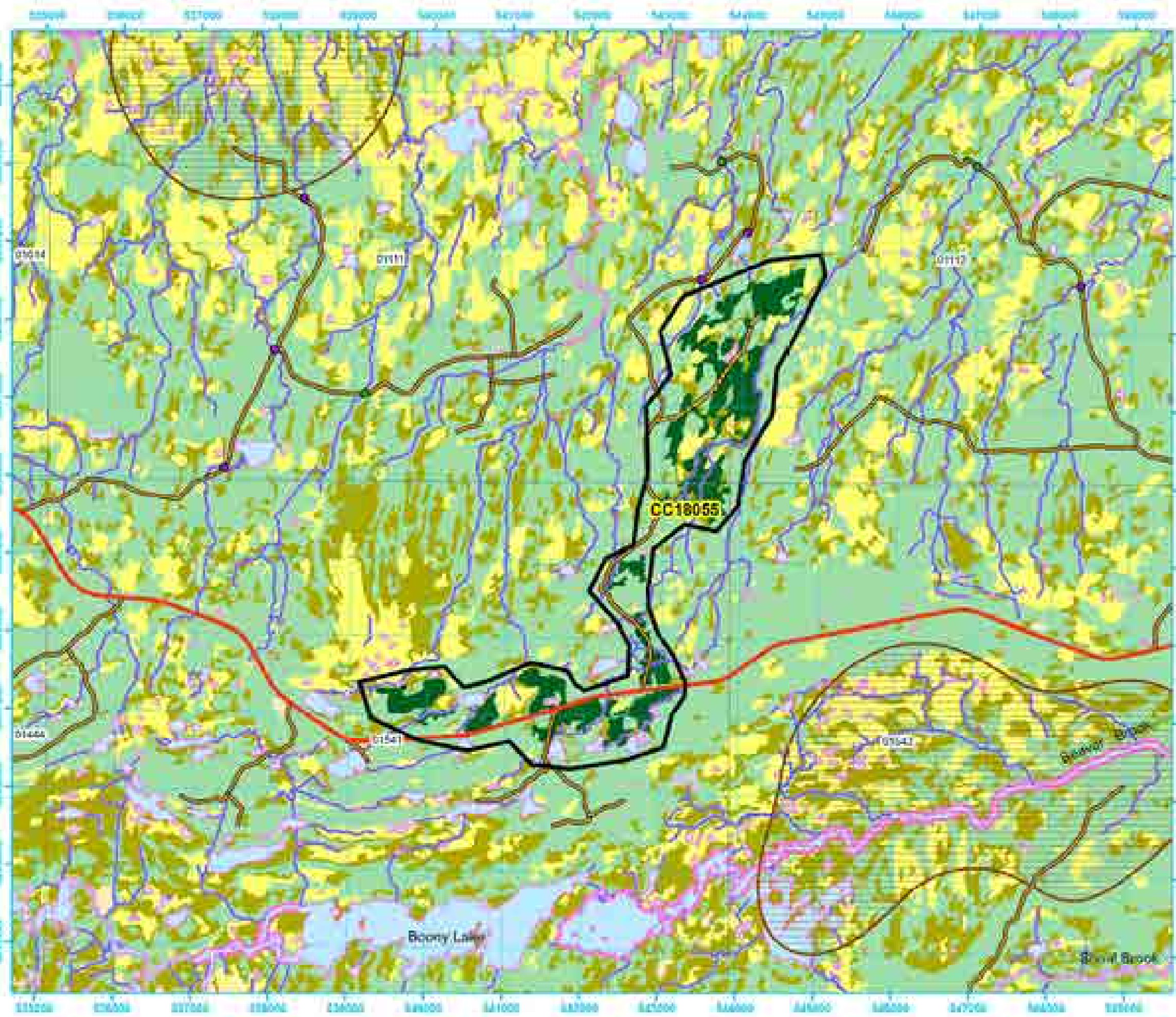
- |   |  |
|---|--|
|  FYOP Operating Area   |  FYOP Harvestable |
|  Proposed Silviculture |  Recent Cut       |
|  Proposed Road         |  |

**Basemap Features**

-  Bridge
-  Culvert
-  Open Arch
-  Public Road
-  Resource Road
-  Stream
-  Water Body
-  Production Forest
-  Bog
-  Scrub
-  Other Non-forest

**Restrictions**

-  Protected Water Supply
-  Caribou Core Areas
-  Regulatory
-  No Cut Buffer



**Five Year Operating Plan: 2023 - 2027  
Commercial Harvest  
Plan Map**

Planning Zone : 8  
FMD: 18

Operating Area No.: CC18056  
Name: Dawes Pond

For block information and statistics,  
refer to Cover Page.


**Plan Features**

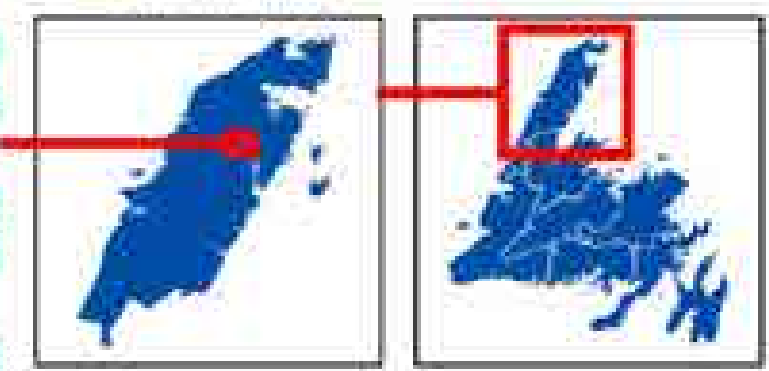
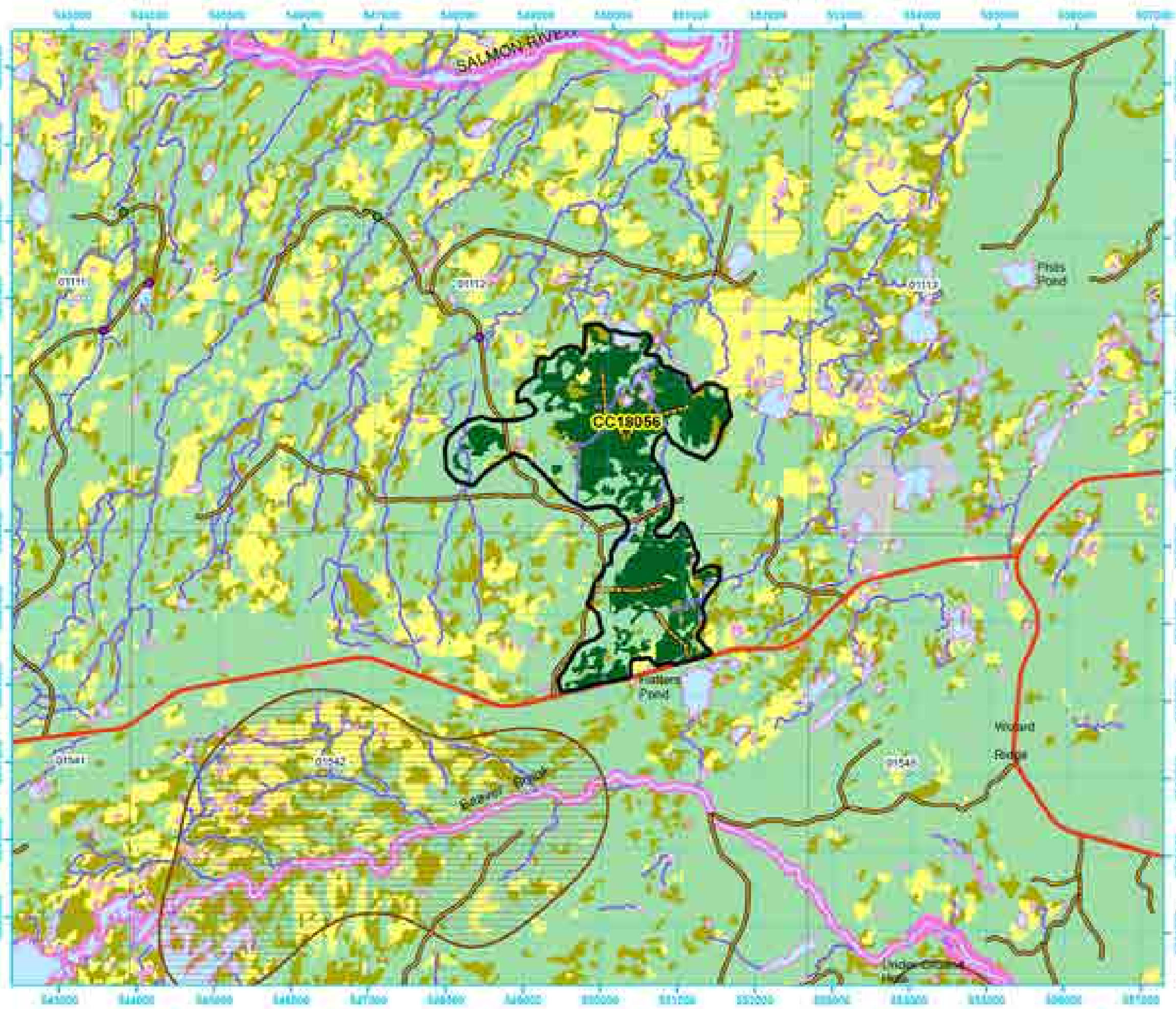
- |   |  |
|---|--|
|  FYOP Operating Area   |  FYOP Harvestable |
|  Proposed Silviculture |  Recent Cut       |
|  Proposed Road         |  |

**Basemap Features**

-  Bridge
-  Culvert
-  Open Arch
-  Public Road
-  Resource Road
-  Stream
-  Water Body
-  Production Forest
-  Bog
-  Scrub
-  Other Non-forest

**Restrictions**

-  Protected Water Supply
-  Caribou Core Areas
-  Regulatory
-  No Cut Buffer










**Five Year Operating Plan: 2023 - 2027  
Commercial Harvest  
Plan Map**

Planning Zone : 8  
FMD: 18

Operating Area No.: CC18057  
Name: King's Road

For block information and statistics,  
refer to Cover Page.





**Plan Features**

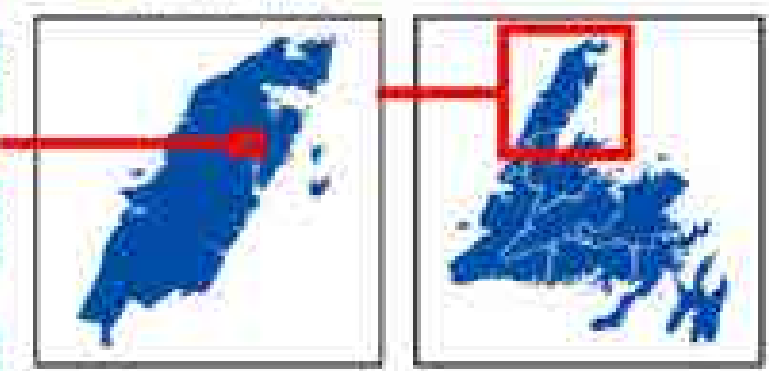
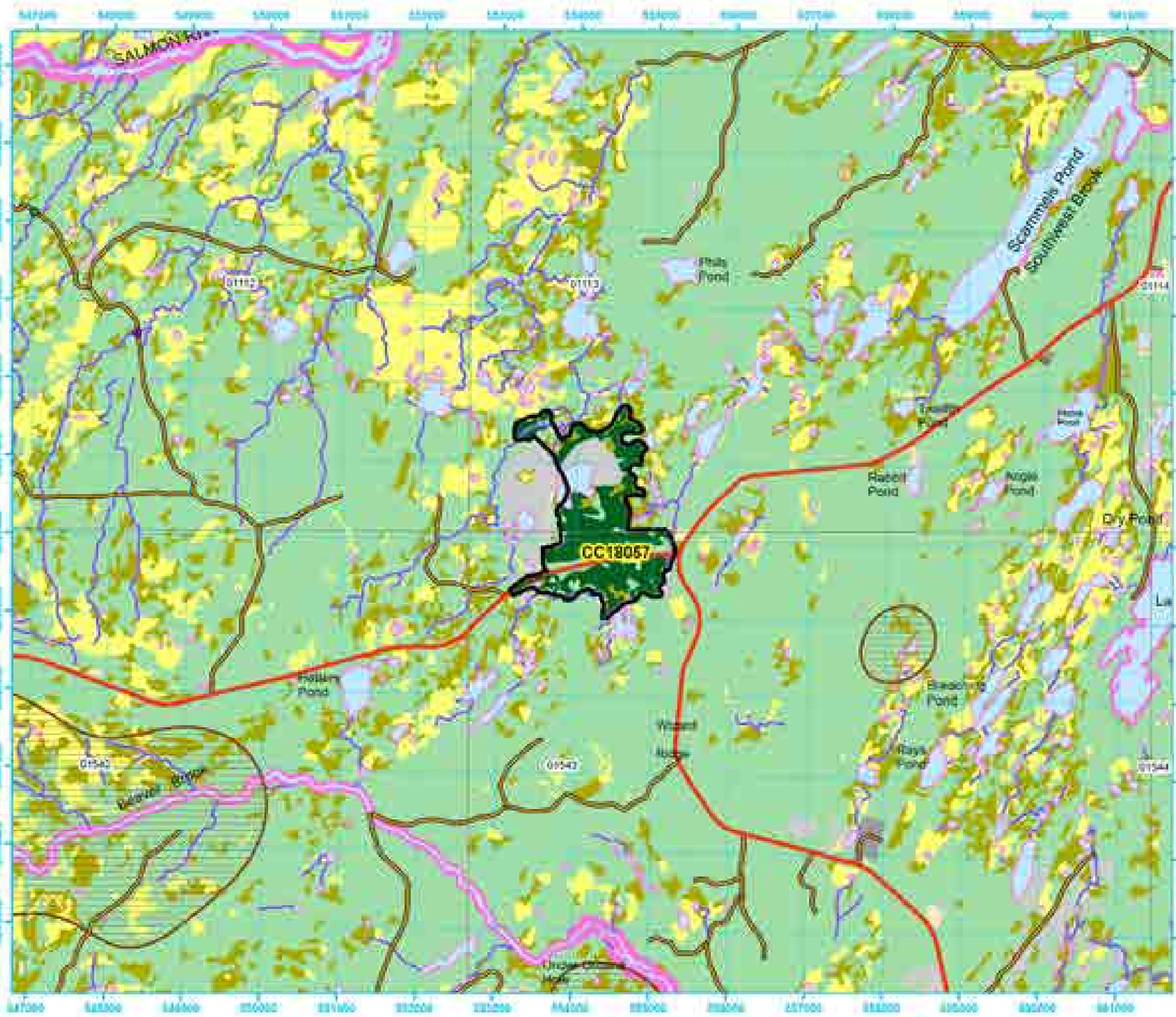
-  FYOP Operating Area
-  FYOP Harvestable
-  Proposed Silviculture
-  Recent Cut
-  Proposed Road

**Basemap Features**

-  Bridge
-  Culvert
-  Open Arch
-  Public Road
-  Resource Road
-  Stream
-  Water Body
-  Production Forest
-  Bog
-  Scrub
-  Other Non-forest

**Restrictions**

-  Protected Water Supply
-  Caribou Core Areas
-  Regulatory
-  No Cut Buffer






**Five Year Operating Plan: 2023 - 2027  
Commercial Harvest  
Plan Map**

Planning Zone : 8  
FMD: 18

Operating Area No.: CC18058  
Name: Roddickton Highway

For block information and statistics,  
refer to Cover Page.





**Plan Features**

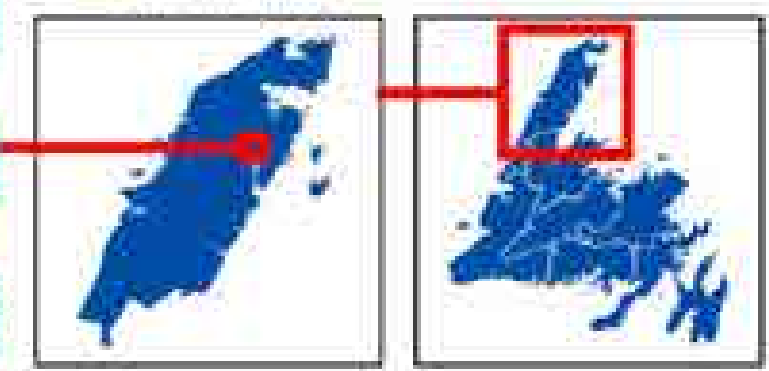
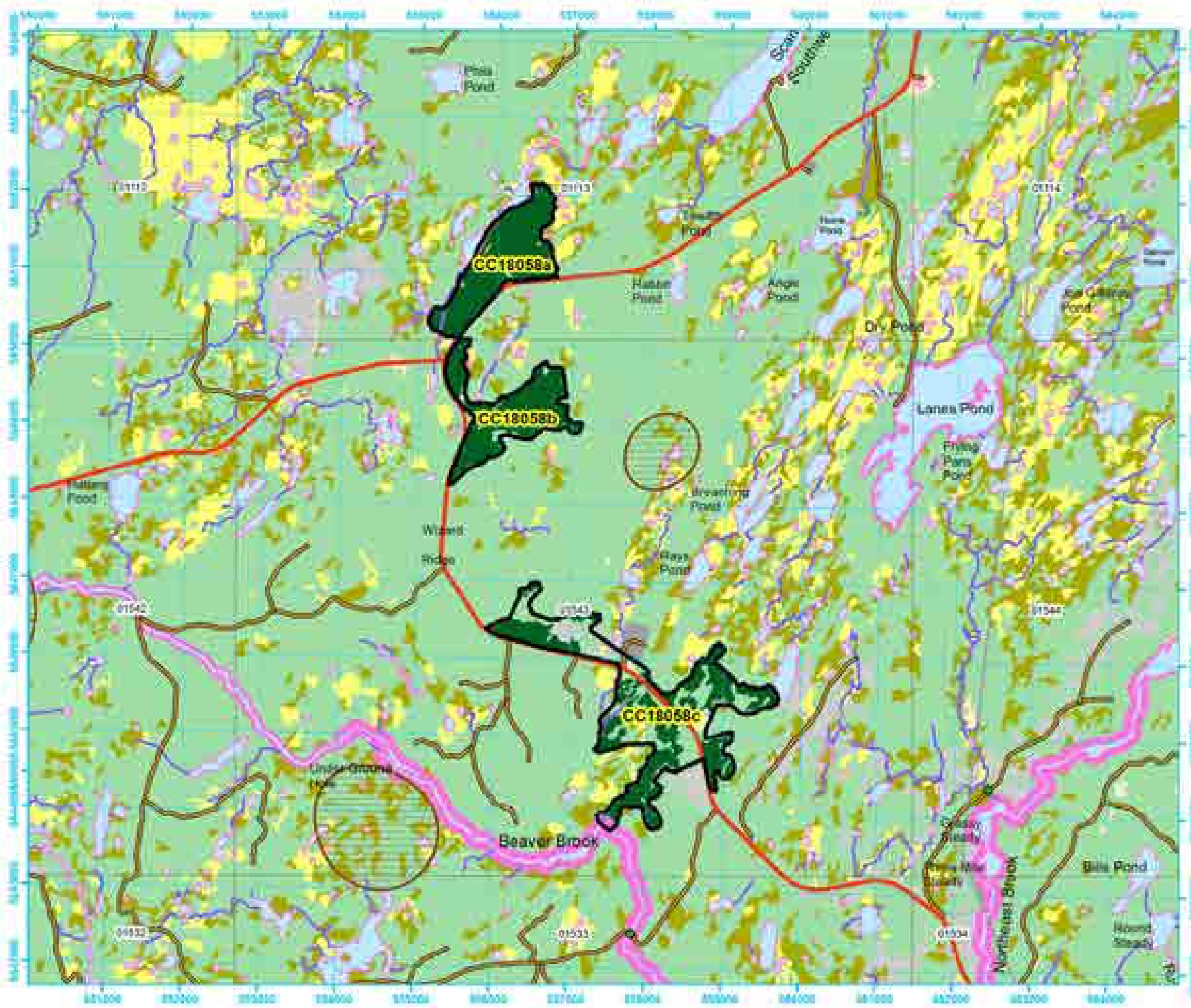
- |   |  |
|---|--|
|  FYOP Operating Area   |  FYOP Harvestable |
|  Proposed Silviculture |  Recent Cut       |
|  Proposed Road         |  |

**Basemap Features**

-  Bridge
-  Culvert
-  Open Arch
-  Public Road
-  Resource Road
-  Stream
-  Water Body
-  Production Forest
-  Bog
-  Scrub
-  Other Non-forest

**Restrictions**

-  Protected Water Supply
-  Caribou Core Areas
-  Regulatory
-  No Cut Buffer








**Five Year Operating Plan: 2023 - 2027  
Commercial Harvest  
Plan Map**

Planning Zone : 8  
FMD: 18

Operating Area No.: CC18059  
Name: Five Mile Steady

For block information and statistics,  
refer to Cover Page.





**Plan Features**

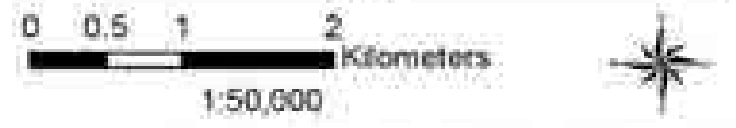
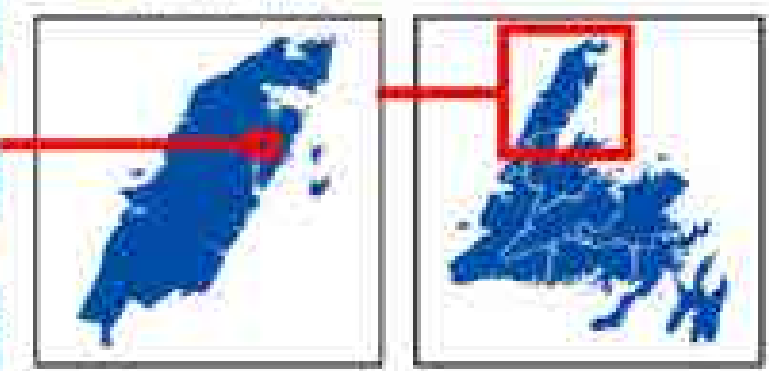
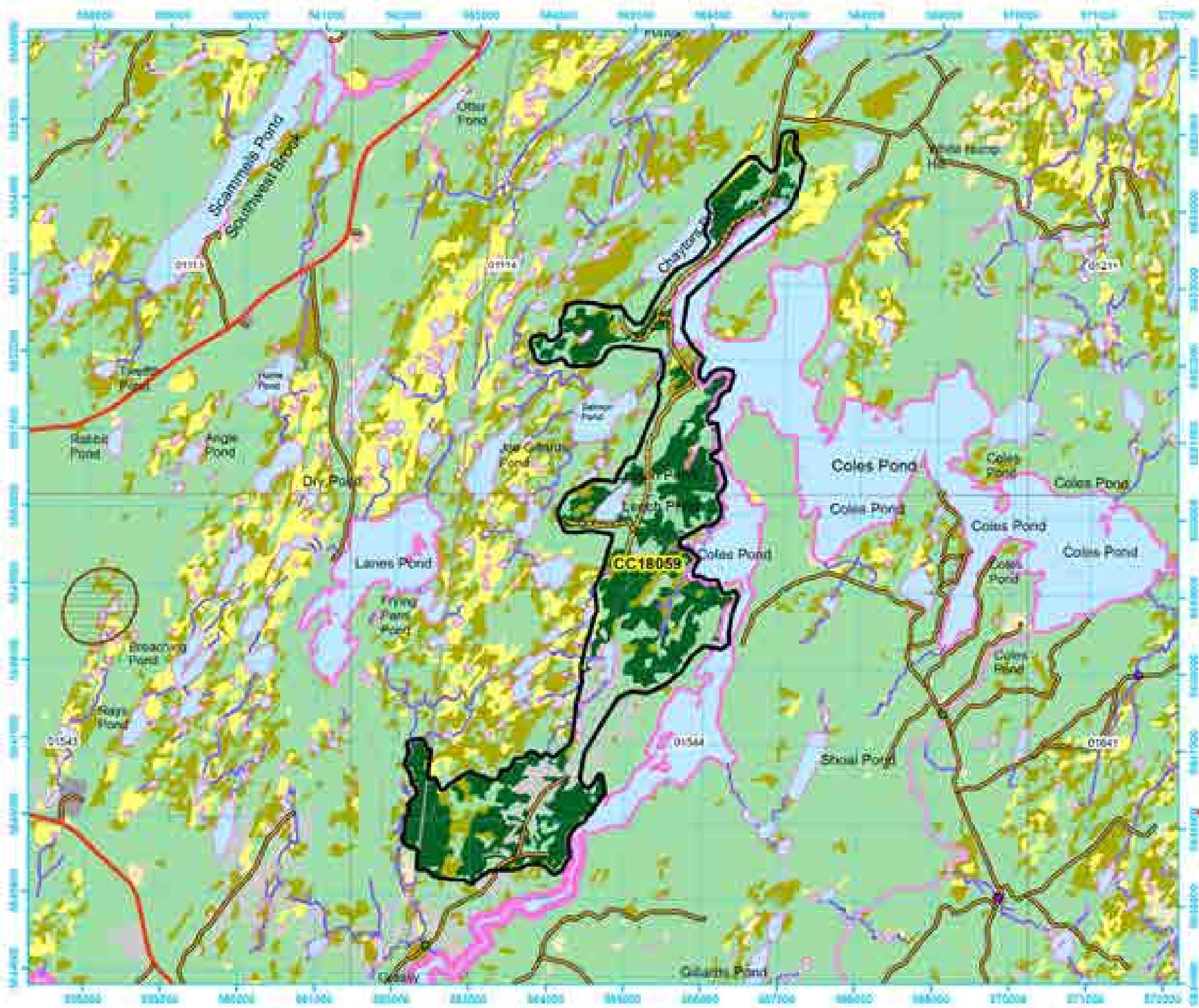
- |   |  |
|---|--|
|  FYOP Operating Area   |  FYOP Harvestable |
|  Proposed Silviculture |  Recent Cut       |
|  Proposed Road         |  |

**Basemap Features**

-  Bridge
-  Culvert
-  Open Arch
-  Public Road
-  Resource Road
-  Stream
-  Water Body
-  Production Forest
-  Bog
-  Scrub
-  Other Non-forest

**Restrictions**

-  Protected Water Supply
-  Caribou Core Areas
-  Regulatory
-  No Cut Buffer










**Five Year Operating Plan: 2023 - 2027  
Commercial Harvest  
Plan Map**

Planning Zone : 8  
FMD: 18

Operating Area No.: CC18060  
Name: Don's Road

For block information and statistics,  
refer to Cover Page.





**Plan Features**

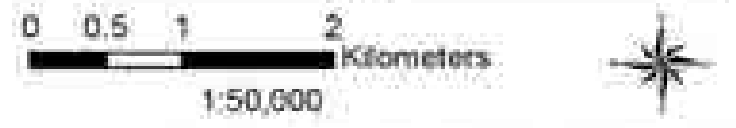
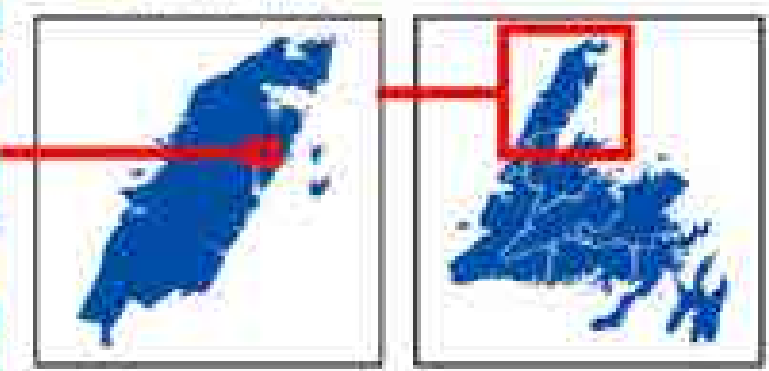
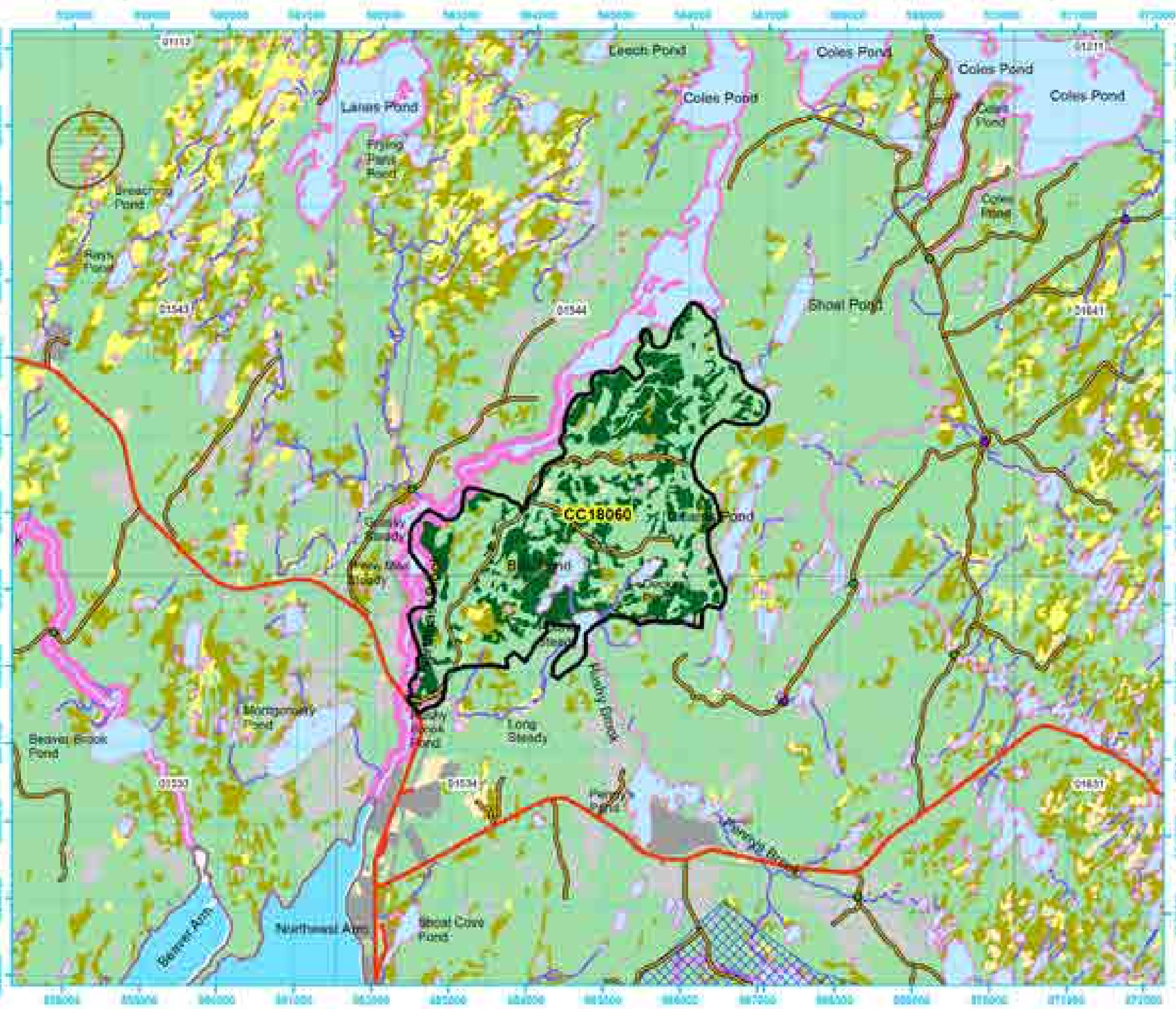
-  FYOP Operating Area
-  FYOP Harvestable
-  Proposed Silviculture
-  Recent Cut
-  Proposed Road

**Basemap Features**

-  Bridge
-  Culvert
-  Open Arch
-  Public Road
-  Resource Road
-  Stream
-  Water Body
-  Production Forest
-  Bog
-  Scrub
-  Other Non-forest

**Restrictions**

-  Protected Water Supply
-  Caribou Core Areas
-  Regulatory
-  No Cut Buffer






**Five Year Operating Plan: 2023 - 2027  
Commercial Harvest  
Plan Map**

Planning Zone : 8  
FMD: 18

Operating Area No.: CC18061  
Name: Chris' Road

For block information and statistics,  
refer to Cover Page.





**Plan Features**

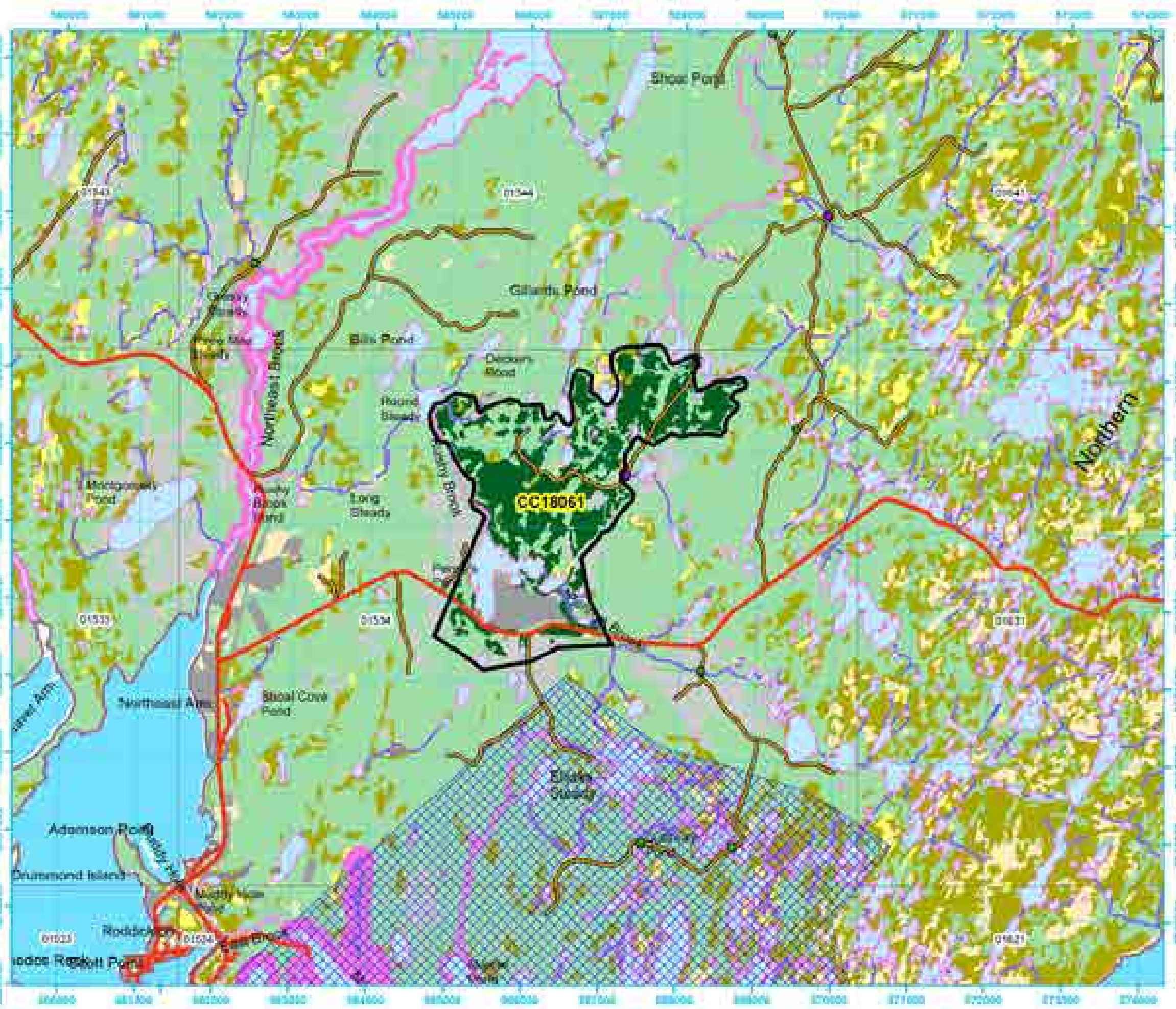
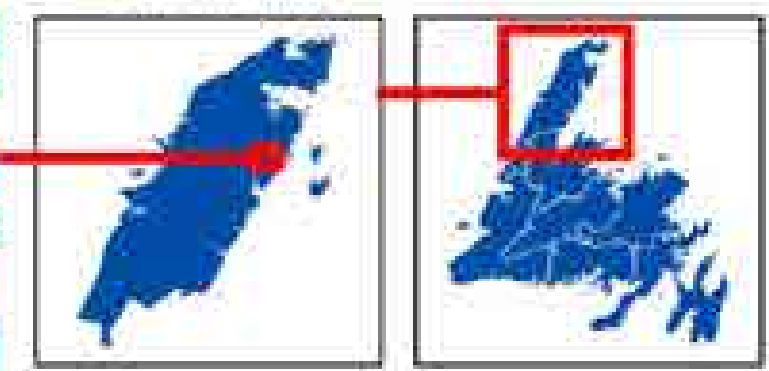
- |   |  |
|---|--|
|  FYOP Operating Area   |  FYOP Harvestable |
|  Proposed Silviculture |  Recent Cut       |
|  Proposed Road         |  |

**Basemap Features**

-  Bridge
-  Culvert
-  Open Arch
-  Public Road
-  Resource Road
-  Stream
-  Water Body
-  Production Forest
-  Bog
-  Scrub
-  Other Non-forest

**Restrictions**

-  Protected Water Supply
-  Caribou Core Areas
-  Regulatory
-  No Cut Buffer








**Five Year Operating Plan: 2023 - 2027  
Commercial Harvest  
Plan Map**

Planning Zone : 8  
FMD: 18

Operating Area No.: CC18062  
Name: Rabbit Pond

For block information and statistics,  
refer to Cover Page.





**Plan Features**

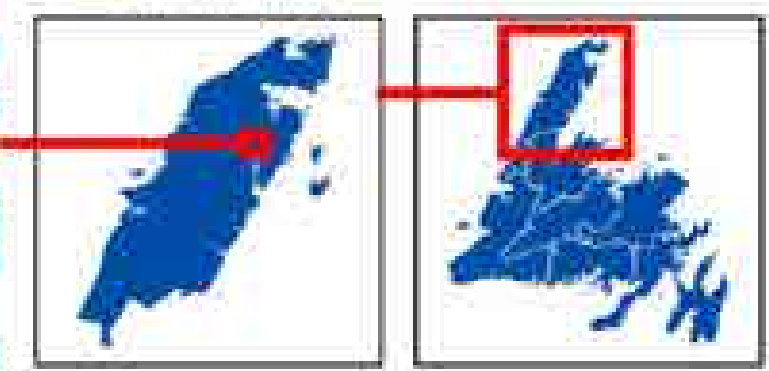
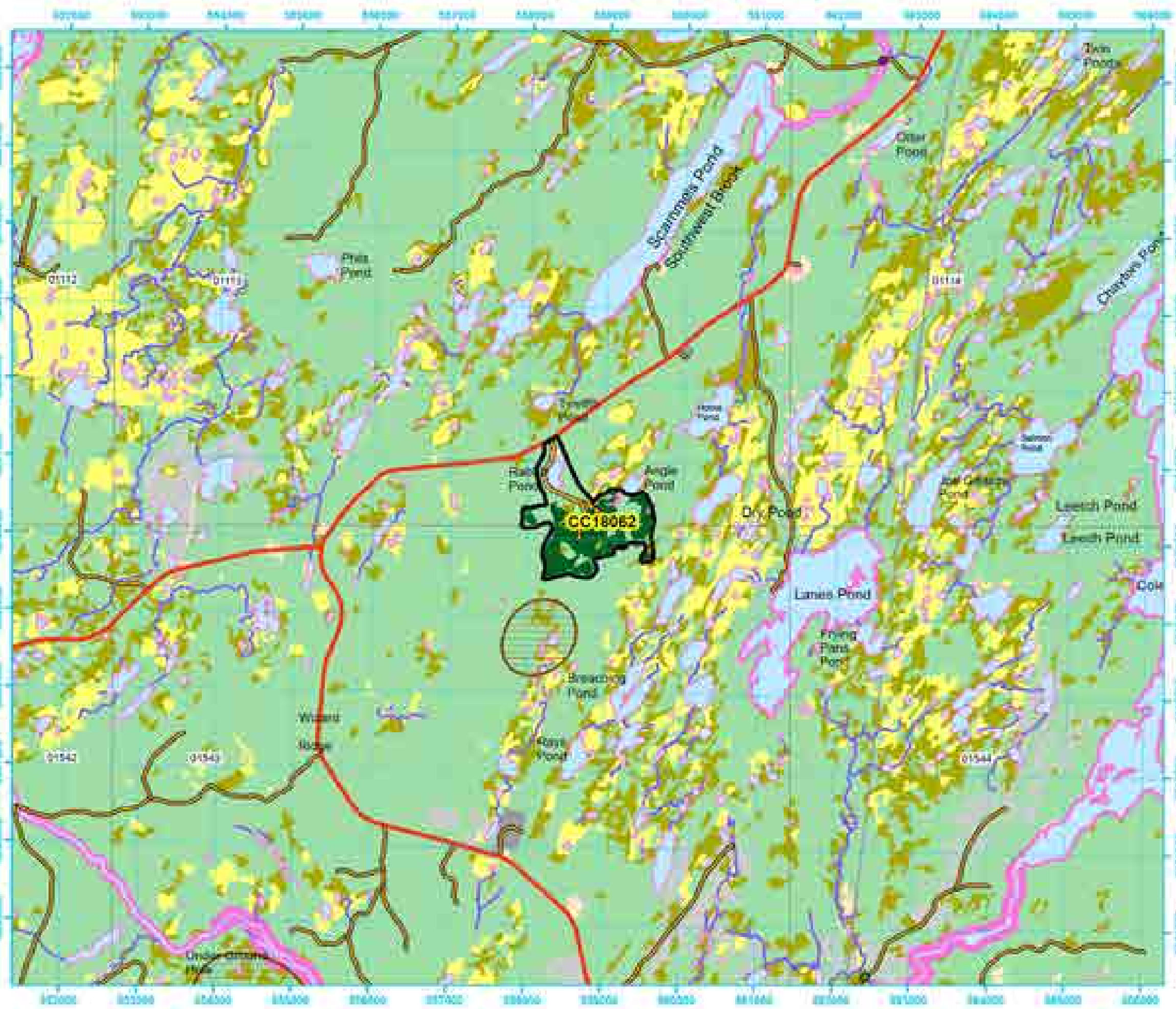
- |   |  |
|---|--|
|  FYOP Operating Area   |  FYOP Harvestable |
|  Proposed Silviculture |  Recent Cut       |
|  Proposed Road         |  |

**Basemap Features**

-  Bridge
-  Culvert
-  Open Arch
-  Public Road
-  Resource Road
-  Stream
-  Water Body
-  Production Forest
-  Bog
-  Scrub
-  Other Non-forest

**Restrictions**

-  Protected Water Supply
-  Caribou Core Areas
-  Regulatory
-  No Cut Buffer





**Five Year Operating Plan: 2023 - 2027  
Commercial Harvest  
Plan Map**

Planning Zone : 8  
FMD: 18








Operating Area No.: CC18063  
Name: Scammels Pond

For block information and statistics,  
refer to Cover Page.





**Plan Features**

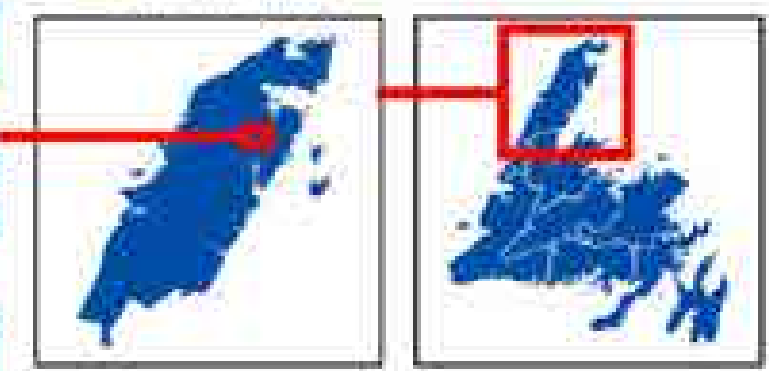
- |   |  |
|---|--|
|  FYOP Operating Area   |  FYOP Harvestable |
|  Proposed Silviculture |  Recent Cut       |
|  Proposed Road         |  |

**Basemap Features**

-  Bridge
-  Culvert
-  Open Arch
-  Public Road
-  Resource Road
-  Stream
-  Water Body
-  Production Forest
-  Bog
-  Scrub
-  Other Non-forest

**Restrictions**

-  Protected Water Supply
-  Caribou Core Areas
-  Regulatory
-  No Cut Buffer



**Five Year Operating Plan: 2023 - 2027  
Commercial Harvest  
Plan Map**

Planning Zone : 8  
FMD: 18







Operating Area No.: CC18064  
Name: Camp 20

For block information and statistics,  
refer to Cover Page.

**Plan Features**

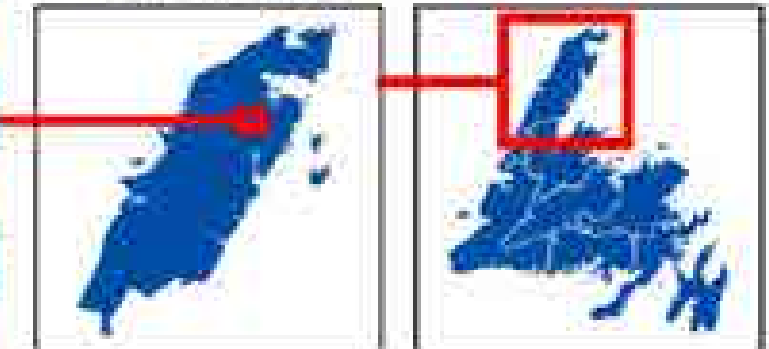
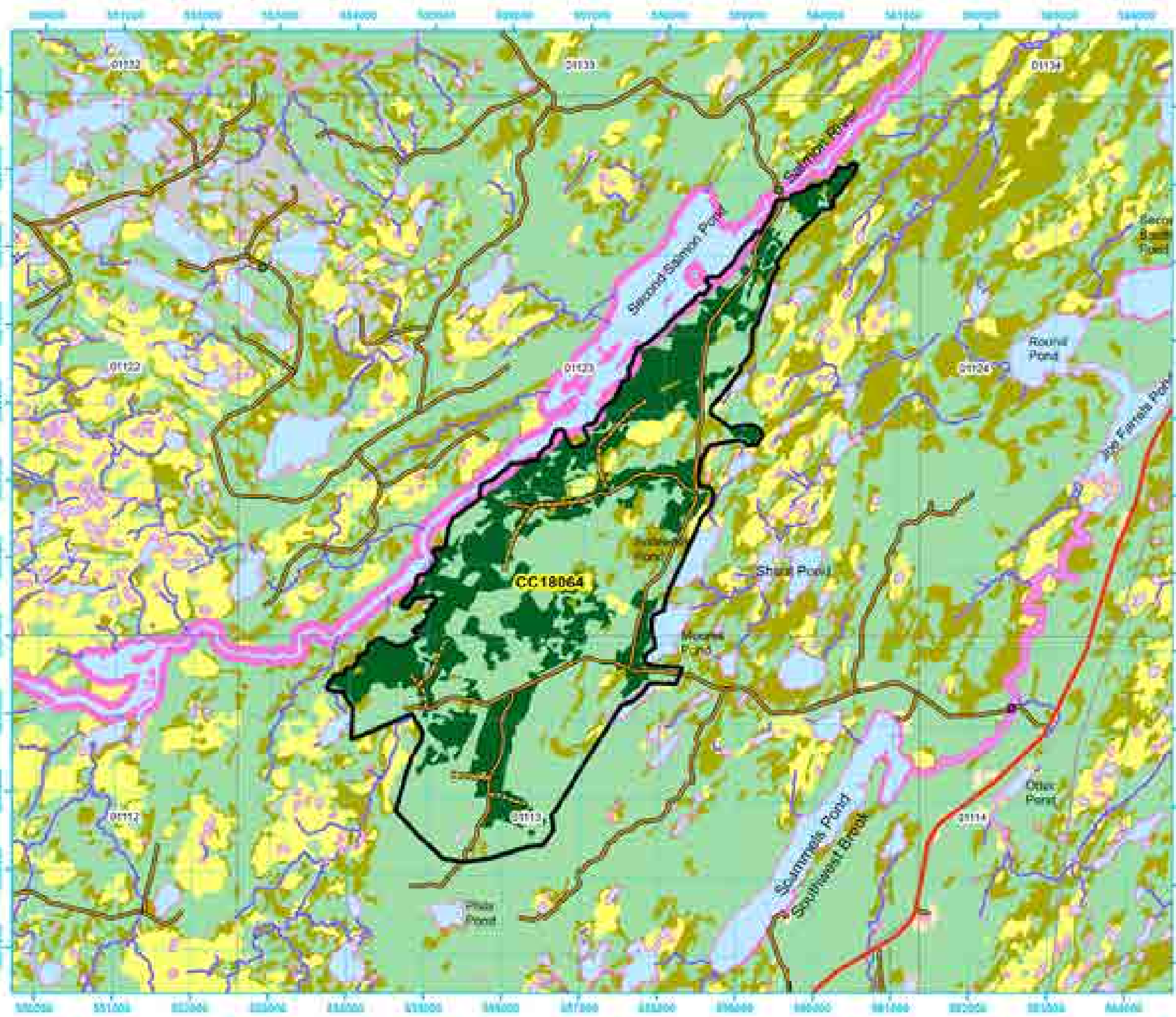
- |   |  |
|---|--|
|  FYOP Operating Area   |  FYOP Harvestable |
|  Proposed Silviculture |  Recent Cut       |
|  Proposed Road         |  |

**Basemap Features**

-  Bridge
-  Culvert
-  Open Arch
-  Public Road
-  Resource Road
-  Stream
-  Water Body
-  Productive Forest
-  Bog
-  Scrub
-  Other Non-forest

**Restrictions**

-  Protected Water Supply
-  Caribou Core Areas
-  Regulatory
-  No Cut Buffer






**Five Year Operating Plan: 2023 - 2027  
Commercial Harvest  
Plan Map**

Planning Zone : 8  
FMD: 18

Operating Area No.: CC18065  
Name: Wilbert's Road

For block information and statistics,  
refer to Cover Page.





**Plan Features**

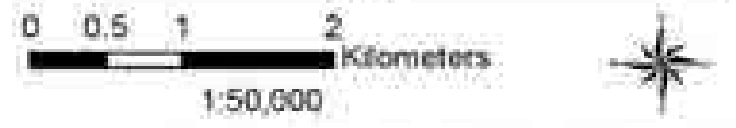
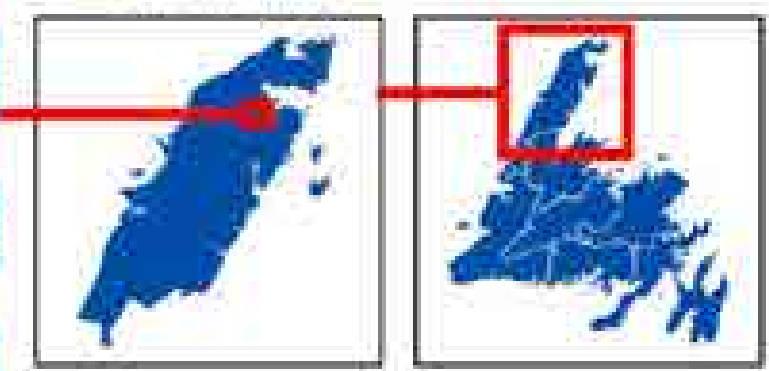
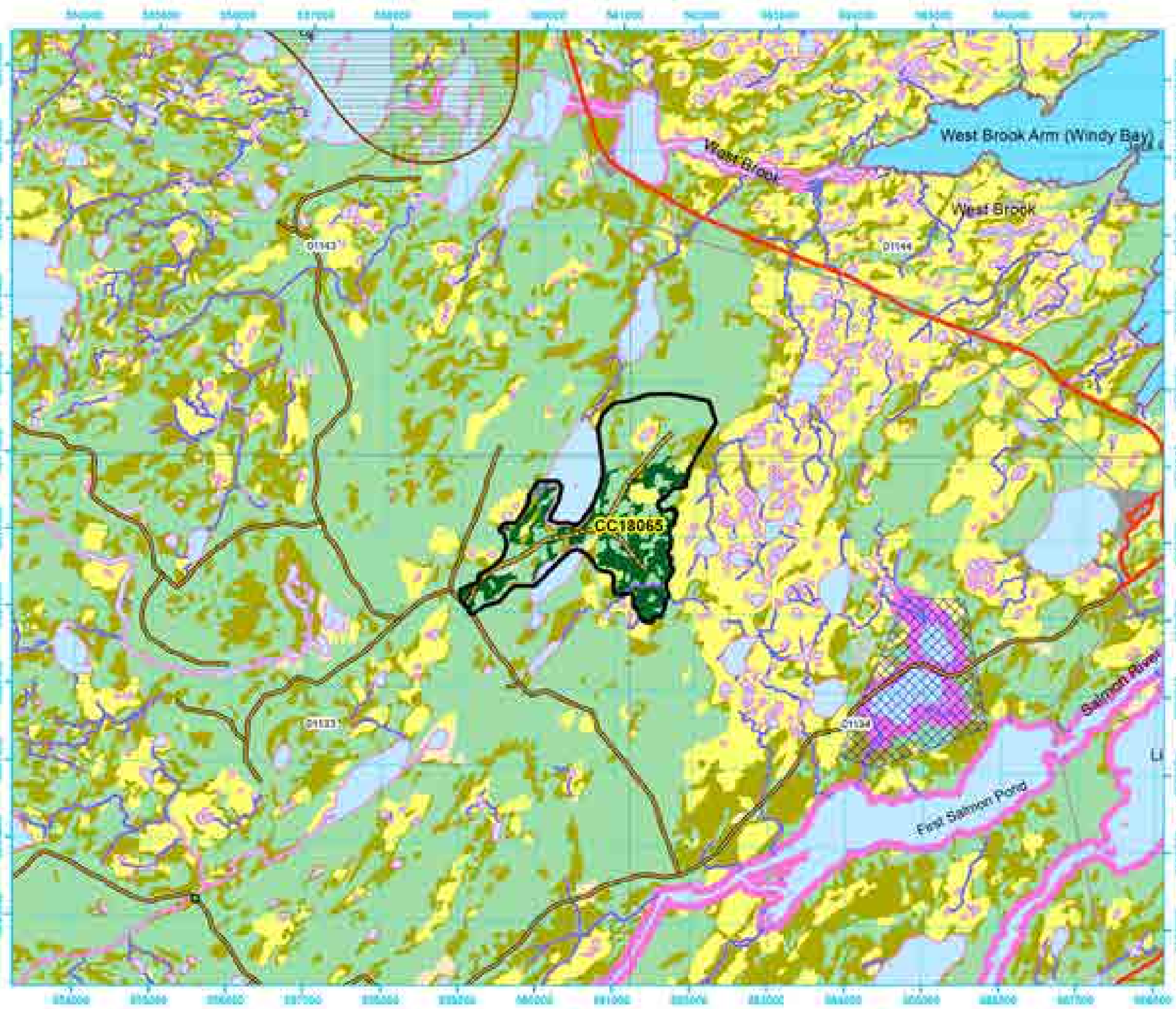
- |   |  |
|---|--|
|  FYOP Operating Area   |  FYOP Harvestable |
|  Proposed Silviculture |  Recent Cut       |
|  Proposed Road         |  |

**Basemap Features**

-  Bridge
-  Culvert
-  Open Arch
-  Public Road
-  Resource Road
-  Stream
-  Water Body
-  Production Forest
-  Bog
-  Scrub
-  Other Non-forest

**Restrictions**

-  Protected Water Supply
-  Caribou Core Areas
-  Regulatory
-  No Cut Buffer





**Five Year Operating Plan: 2023 - 2027  
Commercial Harvest  
Plan Map**

Planning Zone : 8  
FMD: 18

Operating Area No.: CC18066  
Name: Coates Road

For block information and statistics,  
refer to Cover Page.





**Plan Features**

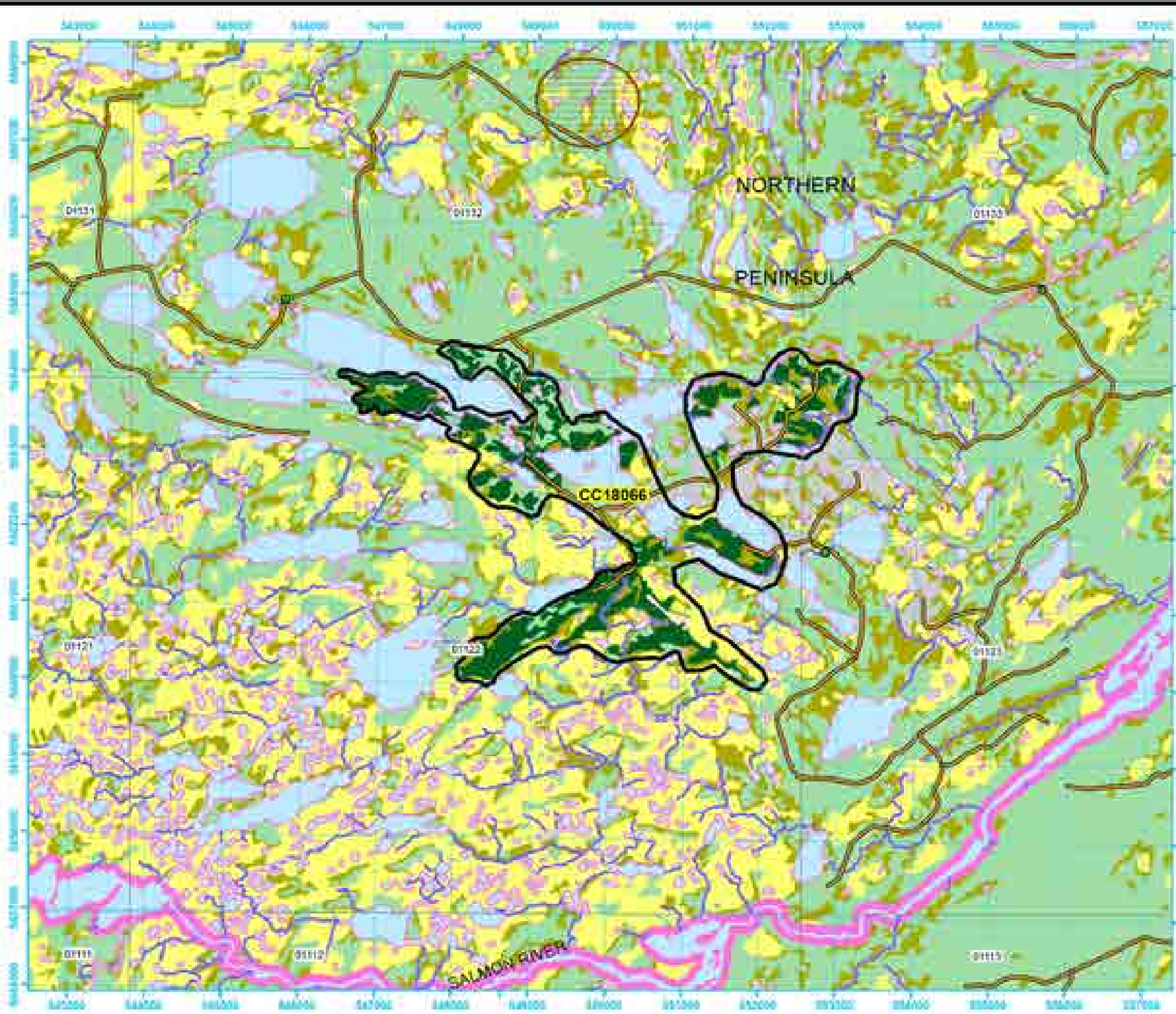
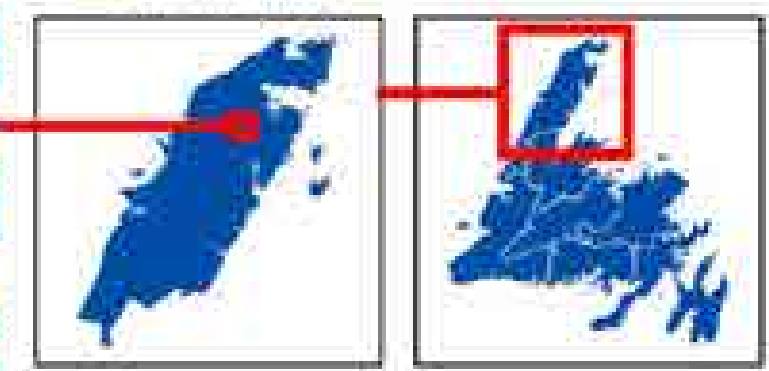
-  FYOP Operating Area
-  FYOP Harvestable
-  Proposed Silviculture
-  Recent Cut
-  Proposed Road

**Basemap Features**

-  Bridge
-  Culvert
-  Open Arch
-  Public Road
-  Resource Road
-  Stream
-  Water Body
-  Production Forest
-  Bog
-  Scrub
-  Other Non-forest

**Restrictions**

-  Protected Water Supply
-  Caribou Core Areas
-  Regulatory
-  No Cut Buffer






**Five Year Operating Plan: 2023 - 2027  
Commercial Harvest  
Plan Map**

Planning Zone : 8  
FMD: 18

Operating Area No.: CC18067  
Name: Dog Pond

For block information and statistics,  
refer to Cover Page.





**Plan Features**

-  FYOP Operating Area
-  FYOP Harvestable
-  Proposed Silviculture
-  Recent Cut
-  Proposed Road

**Basemap Features**

-  Bridge
-  Culvert
-  Open Arch
-  Public Road
-  Resource Road
-  Stream
-  Water Body
-  Productive Forest
-  Bog
-  Scrub
-  Other Non-forest

**Restrictions**

-  Protected Water Supply
-  Caribou Core Areas
-  Regulatory
-  No Cut Buffer

