

Five Year Operating Plan: 2023 - 2027 Domestic Harvest Plan Map

Planning Zone : 8
FMD: 18



Operating Area No.: CC18501
Name: Raleigh Ship Cove Groul

For block information and statistics,
refer to Cover Page.





Plan Features

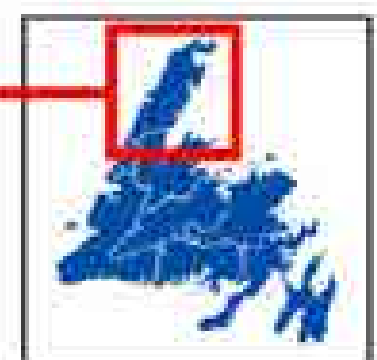
-  FYOP Operating Area
-  Recent Cut

Basemap Features

-  Bridge
-  Culvert
-  Open Arch
-  Public Road
-  Resource Road
-  Stream
-  Water Body
-  Productive Forest
-  Bog
-  Scrub
-  Other Non-forest

Restrictions

-  Protected Water Supply
-  Caribou Core Areas
-  Regulatory
-  No Cut Buffer



Five Year Operating Plan: 2023 - 2027 Domestic Harvest Plan Map

Planning Zone : 8
FMD: 18


Operating Area No.: CC18502
Name: Second Pond

For block information and statistics,
refer to Cover Page.





Plan Features

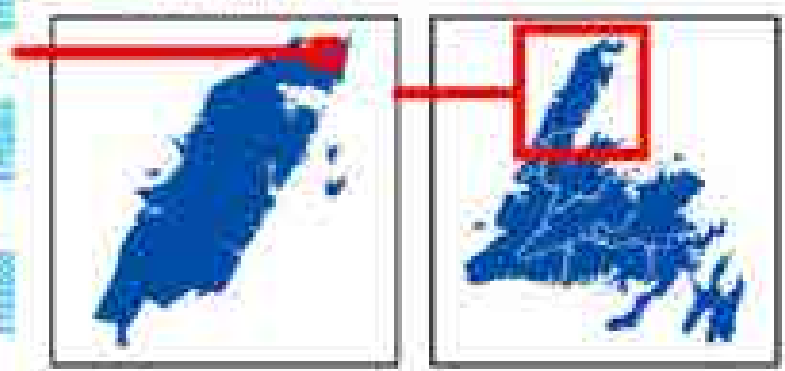
-  FYOP Operating Area
-  Recent Cut

Basemap Features

-  Bridge
-  Culvert
-  Open Arch
-  Public Road
-  Resource Road
-  Stream
-  Water Body
-  Productive Forest
-  Bog
-  Scrub
-  Other Non-forest

Restrictions

-  Protected Water Supply
-  Caribou Core Areas
-  Regulatory
-  No Cut Buffer



Five Year Operating Plan: 2023 - 2027 Domestic Harvest Plan Map

Planning Zone : 8
FMD: 18

Operating Area No.: CC18503
Name: Sinking Pond

For block information and statistics,
refer to Cover Page.





Plan Features

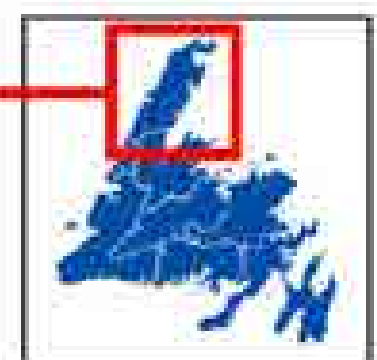

-  FYOP Operating Area
-  Recent Cut

Basemap Features

-  Bridge
-  Culvert
-  Open Arch
-  Public Road
-  Resource Road
-  Stream
-  Water Body
-  Productive Forest
-  Bog
-  Scrub
-  Other Non-forest

Restrictions

-  Protected Water Supply
-  Caribou Core Areas
-  Regulatory
-  No Cut Buffer



Five Year Operating Plan: 2023 - 2027 Domestic Harvest Plan Map

Planning Zone : 8
FMD: 18



Operating Area No.: CC18504
Name: Griquet Road Grout

For block information and statistics,
refer to Cover Page.





Plan Features

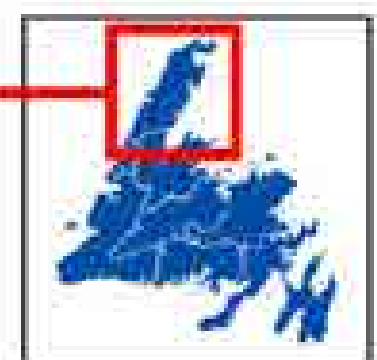
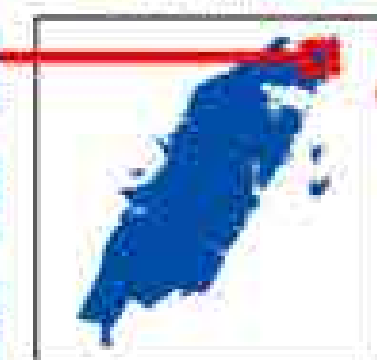
-  FYOP Operating Area
-  Recent Cut

Basemap Features

-  Bridge
-  Culvert
-  Open Arch
-  Public Road
-  Resource Road
-  Stream
-  Water Body
-  Productive Forest
-  Bog
-  Scrub
-  Other Non-forest

Restrictions

-  Protected Water Supply
-  Caribou Core Areas
-  Regulatory
-  No Cut Buffer



Five Year Operating Plan: 2023 - 2027 Domestic Harvest Plan Map

Planning Zone : 8
FMD: 18


Operating Area No.: CC18505
Name: Brehal-SL Carols

For block information and statistics,
refer to Cover Page.





Plan Features

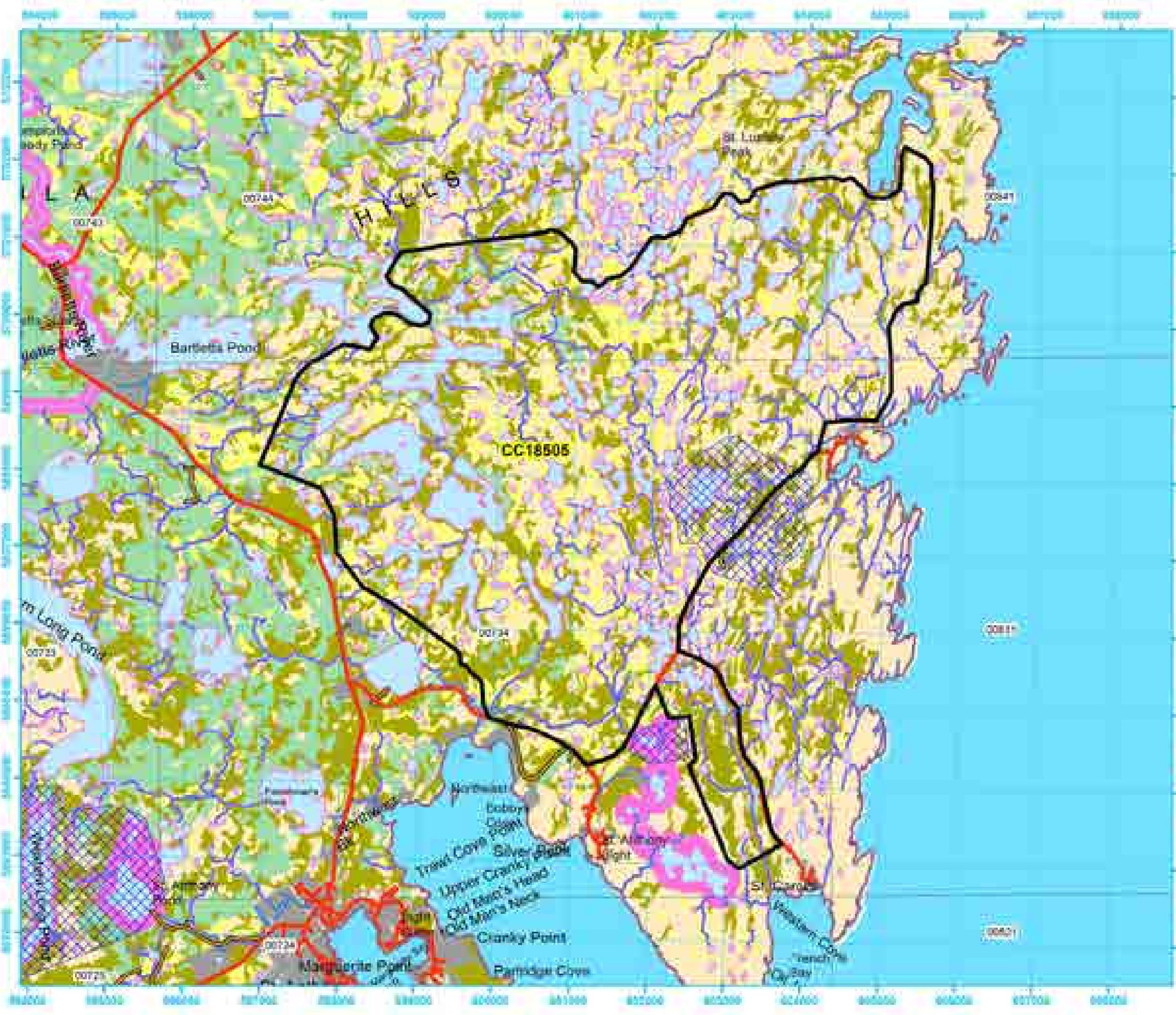
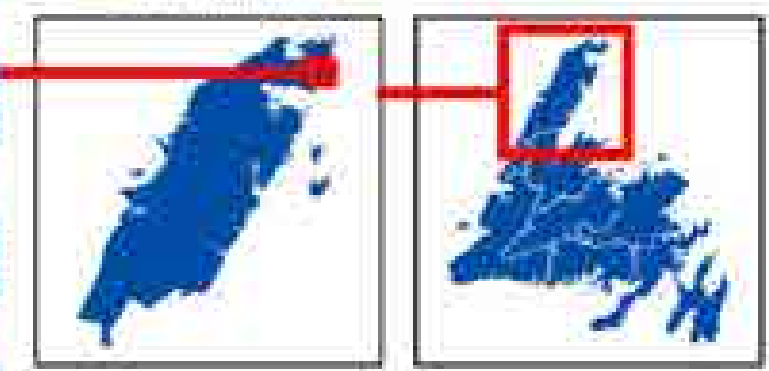
-  FYOP Operating Area
-  Recent Cut

Basemap Features

-  Bridge
-  Culvert
-  Open Arch
-  Public Road
-  Resource Road
-  Stream
-  Water Body
-  Productive Forest
-  Bog
-  Scrub
-  Other Non-forest

Restrictions

-  Protected Water Supply
-  Caribou Core Areas
-  Regulatory
-  No Cut Buffer



Five Year Operating Plan: 2023 - 2027 Domestic Harvest Plan Map

Planning Zone : 8
FMD: 18

Operating Area No.: CC18508
Name: Goose Pond

For block information and statistics,
refer to Cover Page.





Plan Features

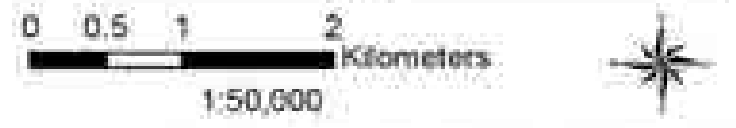
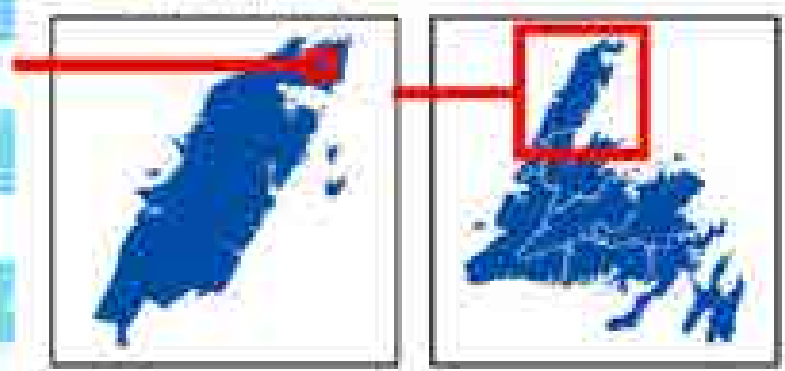
-  FYOP Operating Area
-  Recent Cut

Basemap Features

-  Bridge
-  Culvert
-  Open Arch
-  Public Road
-  Resource Road
-  Stream
-  Water Body
-  Productive Forest
-  Bog
-  Scrub
-  Other Non-forest

Restrictions

-  Protected Water Supply
-  Caribou Core Areas
-  Regulatory
-  No Cut Buffer



Five Year Operating Plan: 2023 - 2027 Domestic Harvest Plan Map

Planning Zone : 8
FMD: 18

Operating Area No.: CC18507
Name: Pilgrims Pond

For block information and statistics,
refer to Cover Page.





Plan Features

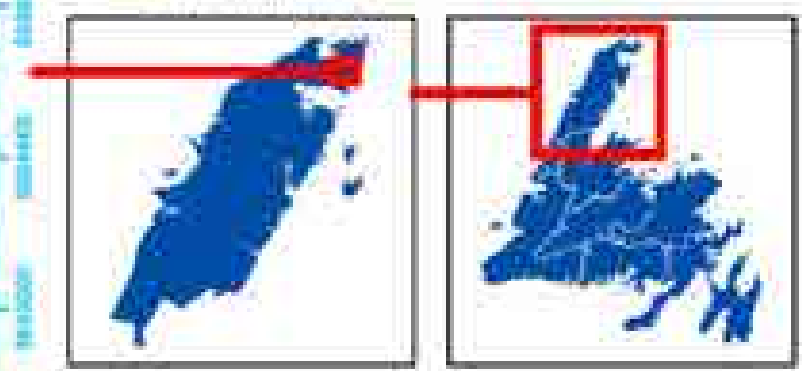
-  FYOP Operating Area
-  Recent Cut

Basemap Features

-  Bridge
-  Culvert
-  Open Arch
-  Public Road
-  Resource Road
-  Stream
-  Water Body
-  Productive Forest
-  Bog
-  Scrub
-  Other Non-forest

Restrictions

-  Protected Water Supply
-  Caribou Core Areas
-  Regulatory
-  No Cut Buffer



Five Year Operating Plan: 2023 - 2027 Domestic Harvest Plan Map

Planning Zone : 8
FMD: 18


Operating Area No.: CC18508
Name: First Pond

For block information and statistics,
refer to Cover Page.





Plan Features

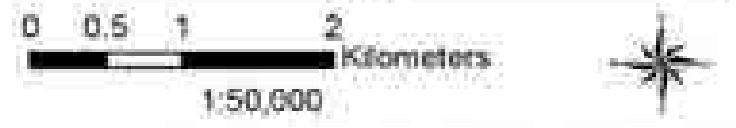
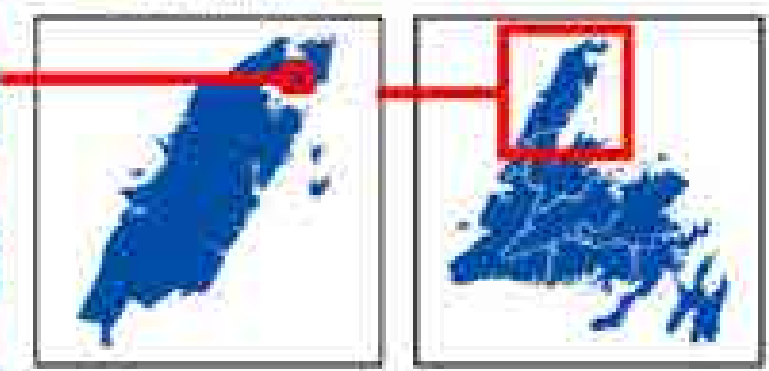
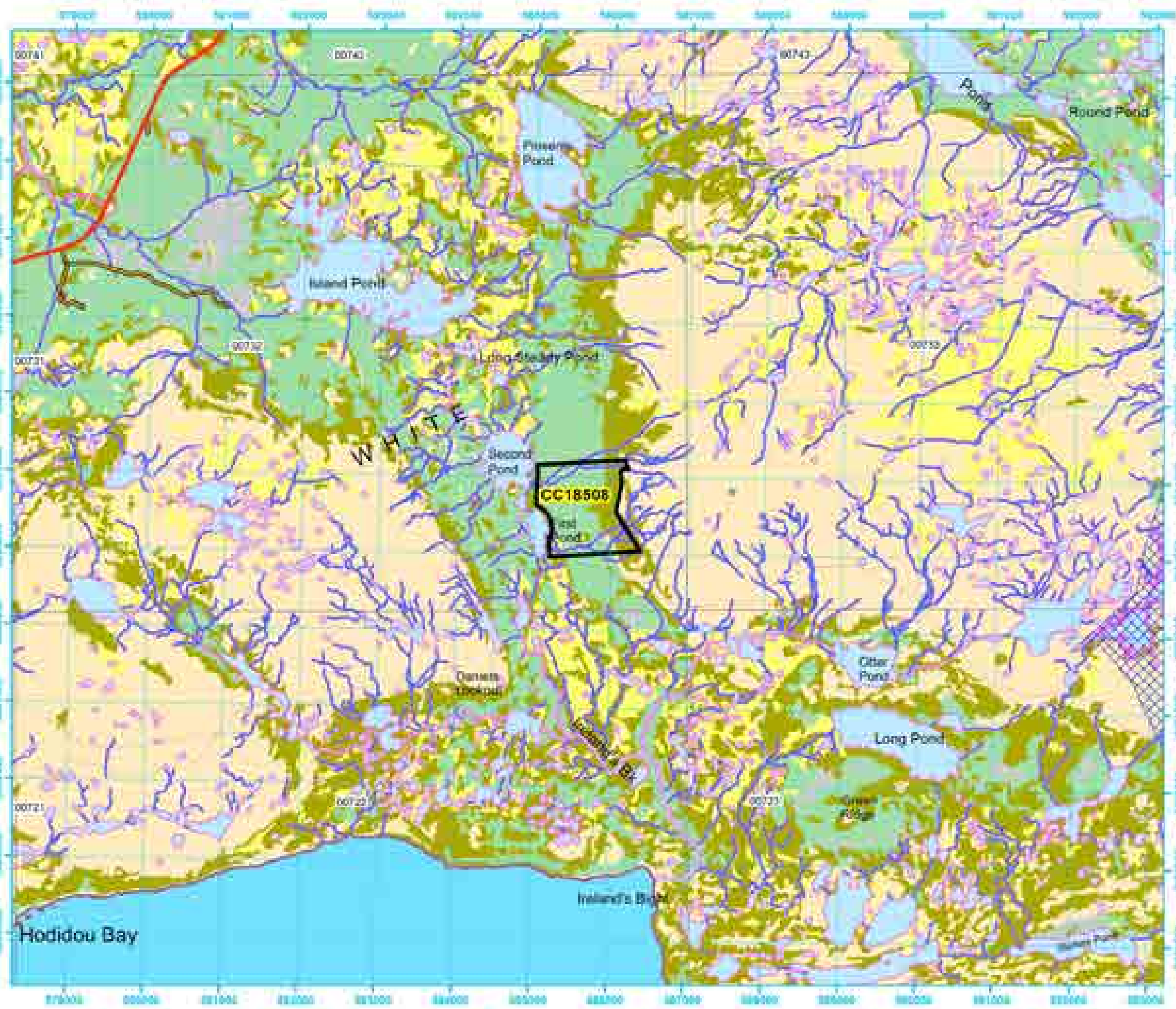
-  FYOP Operating Area
-  Recent Cut

Basemap Features

-  Bridge
-  Culvert
-  Open Arch
-  Public Road
-  Resource Road
-  Stream
-  Water Body
-  Productive Forest
-  Bog
-  Scrub
-  Other Non-forest

Restrictions

-  Protected Water Supply
-  Caribou Core Areas
-  Regulatory
-  No Cut Buffer



Five Year Operating Plan: 2023 - 2027 Domestic Harvest Plan Map

Planning Zone : 8
FMD: 18


Operating Area No.: CC18509
Name: Pincents Brook

For block information and statistics,
refer to Cover Page.





Plan Features

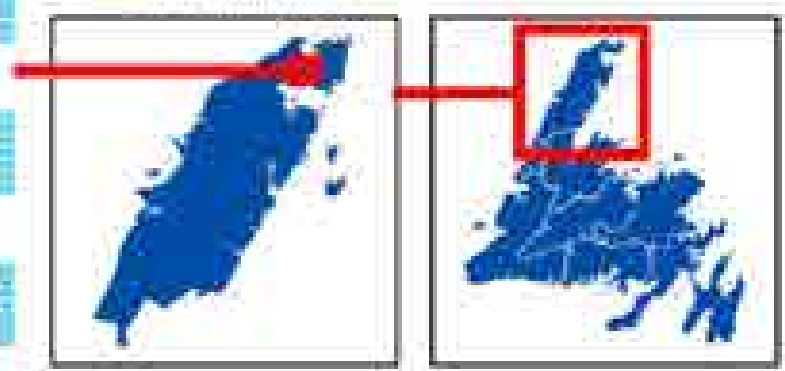
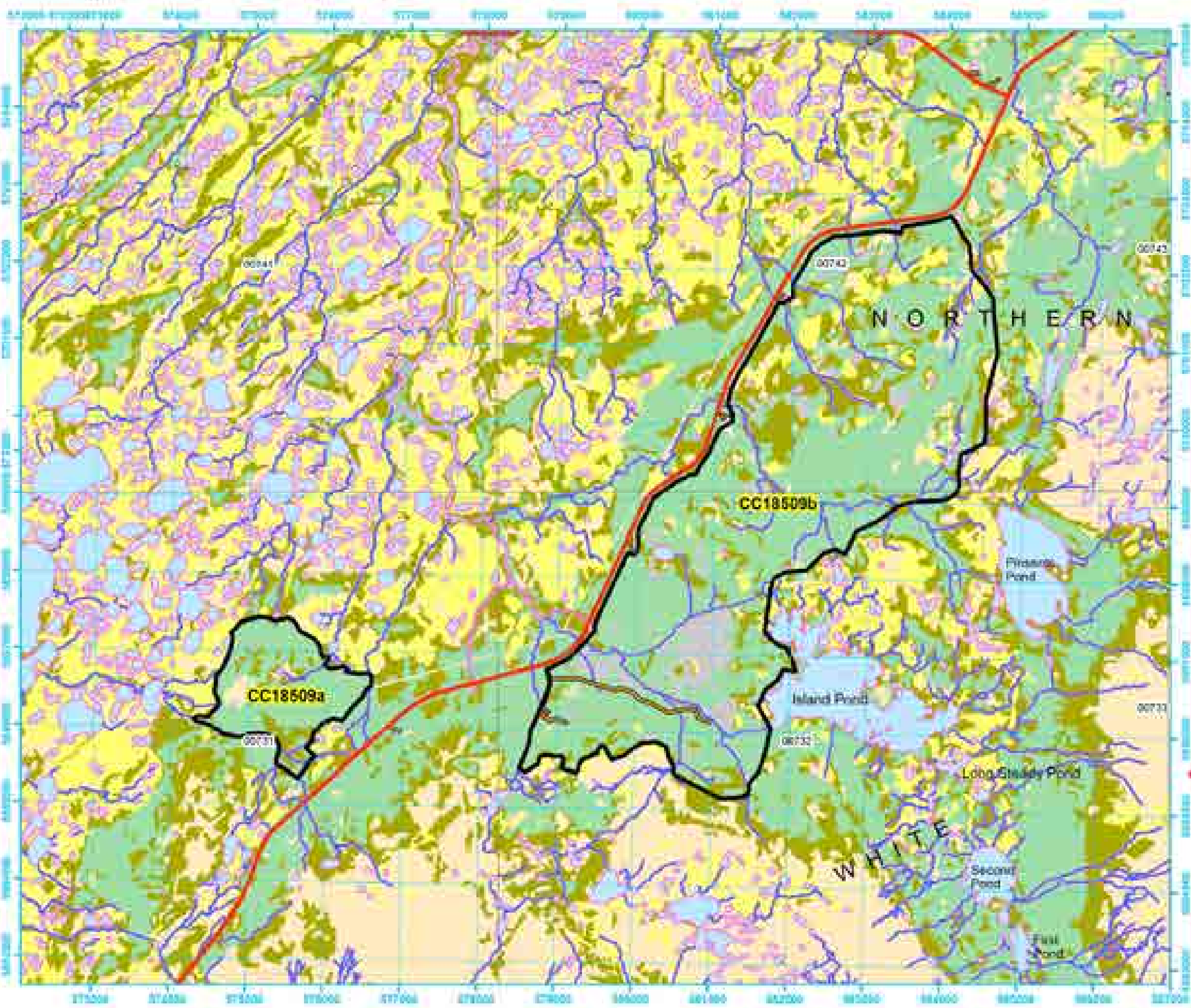
-  FYOP Operating Area
-  Recent Cut

Basemap Features

-  Bridge
-  Culvert
-  Open Arch
-  Public Road
-  Resource Road
-  Stream
-  Water Body
-  Productive Forest
-  Bog
-  Scrub
-  Other Non-forest

Restrictions

-  Protected Water Supply
-  Caribou Core Areas
-  Regulatory
-  No Cut Buffer



Five Year Operating Plan: 2023 - 2027 Domestic Harvest Plan Map

Planning Zone : 8
FMD: 18

Operating Area No.: CC18510
Name: Goose Cove Groul

For block information and statistics,
refer to Cover Page.





Plan Features

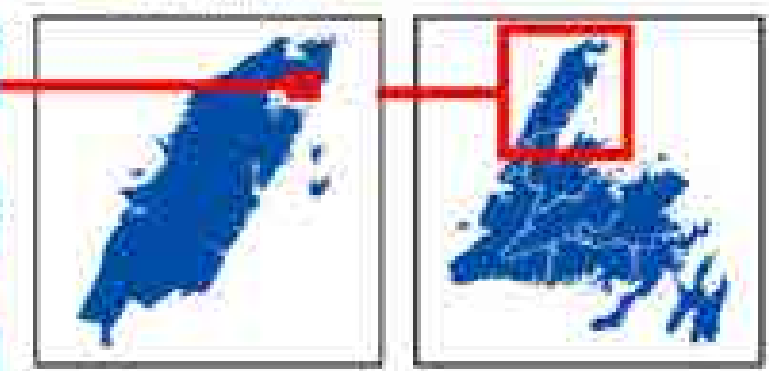
-  FYOP Operating Area
-  Recent Cut

Basemap Features

-  Bridge
-  Culvert
-  Open Arch
-  Public Road
-  Resource Road
-  Stream
-  Water Body
-  Productive Forest
-  Bog
-  Scrub
-  Other Non-forest

Restrictions

-  Protected Water Supply
-  Caribou Core Areas
-  Regulatory
-  No Cut Buffer



Five Year Operating Plan: 2023 - 2027 Domestic Harvest Plan Map

Planning Zone : 8
FMD: 18


Operating Area No.: CC18511
Name: Cooks Harbour Grout

For block information and statistics,
refer to Cover Page.





Plan Features

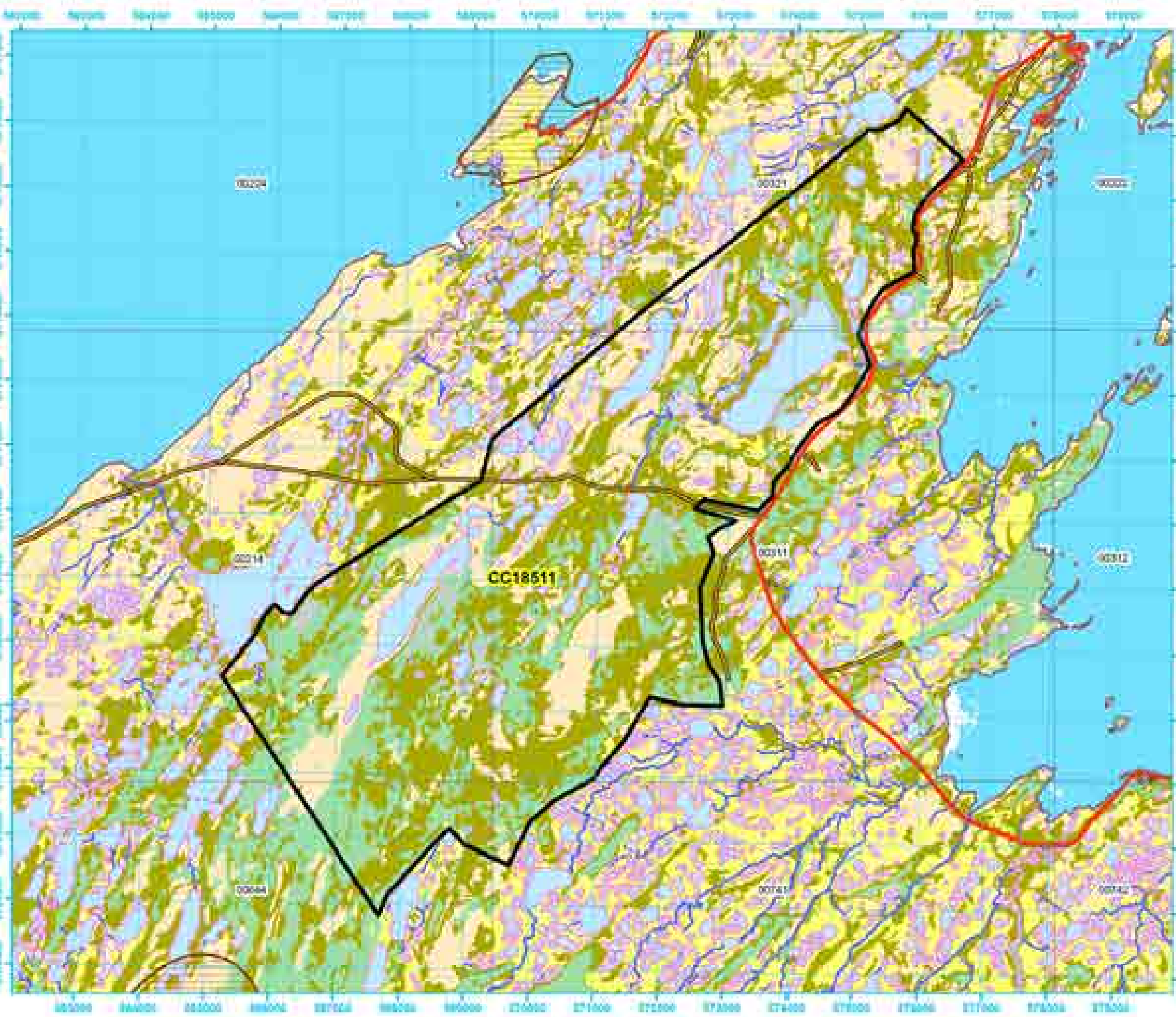
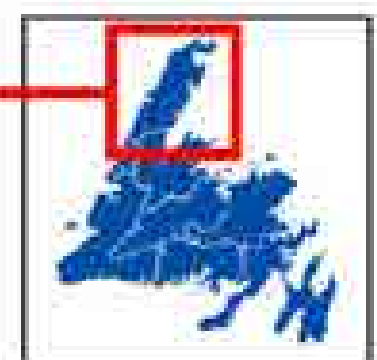
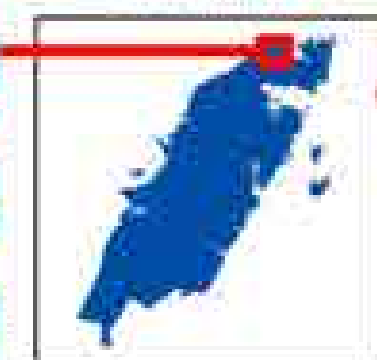
-  FYOP Operating Area
-  Recent Cut

Basemap Features

-  Bridge
-  Culvert
-  Open Arch
-  Public Road
-  Resource Road
-  Stream
-  Water Body
-  Productive Forest
-  Bog
-  Scrub
-  Other Non-forest

Restrictions

-  Protected Water Supply
-  Caribou Core Areas
-  Regulatory
-  No Cut Buffer



Five Year Operating Plan: 2023 - 2027 Domestic Harvest Plan Map

Planning Zone : 8
FMD: 18


Operating Area No.: CC18512
Name: St. Anthony Burn

For block information and statistics,
refer to Cover Page.





Plan Features

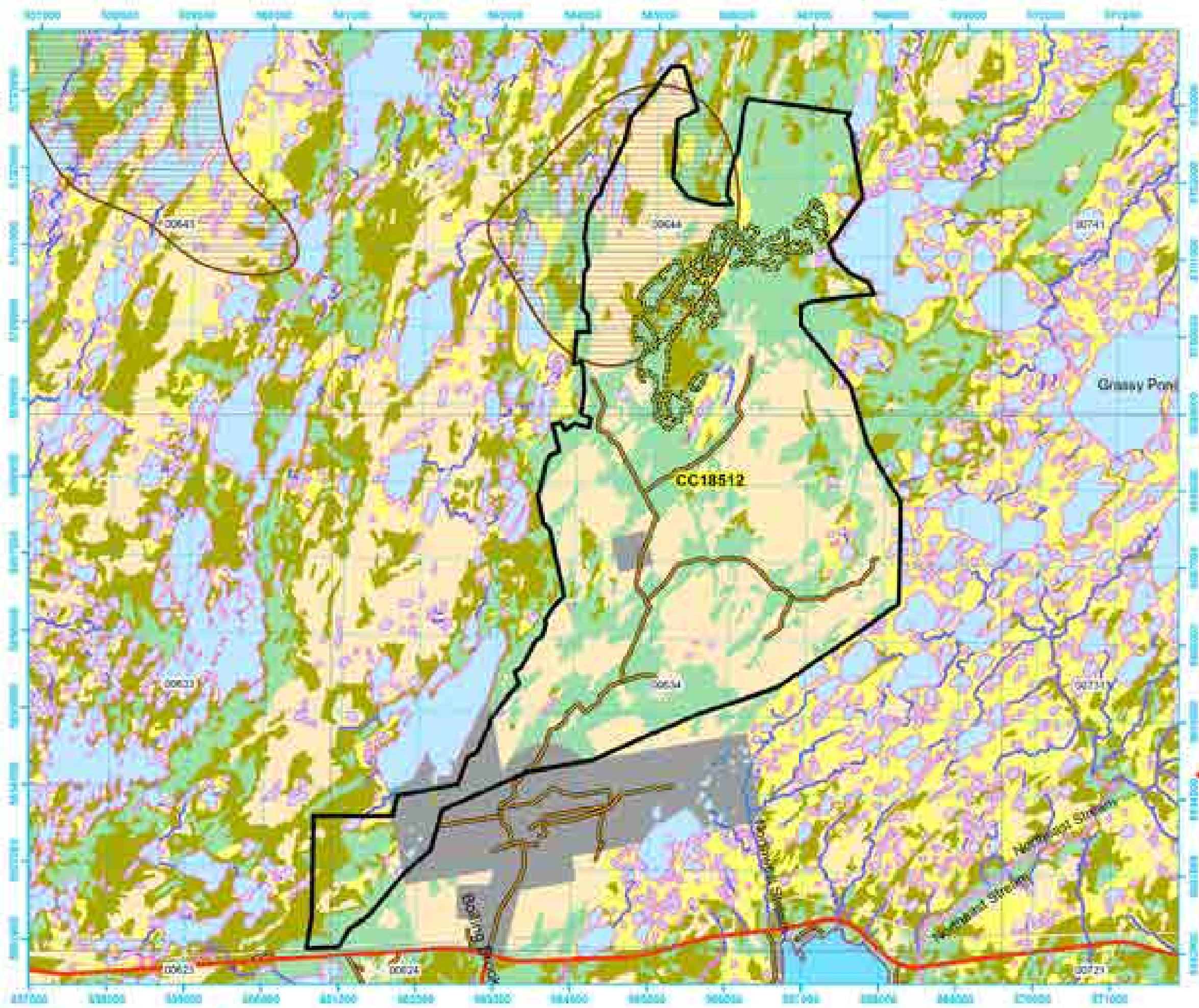
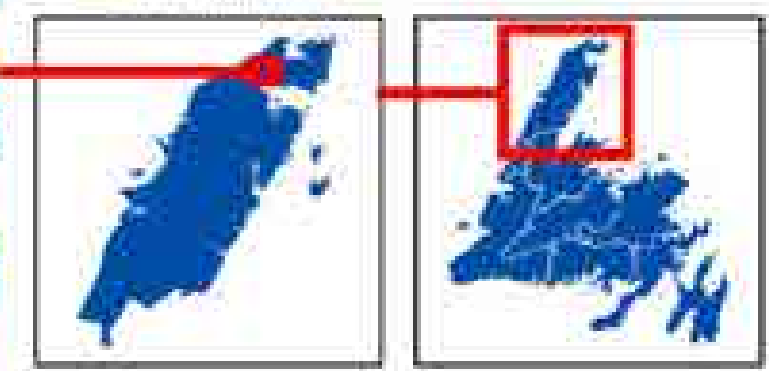
-  FYOP Operating Area
-  Recent Cut

Basemap Features

-  Bridge
-  Culvert
-  Open Arch
-  Public Road
-  Resource Road
-  Stream
-  Water Body
-  Productive Forest
-  Bog
-  Scrub
-  Other Non-forest

Restrictions

-  Protected Water Supply
-  Caribou Core Areas
-  Regulatory
-  No Cut Buffer



Five Year Operating Plan: 2023 - 2027 Domestic Harvest Plan Map

Planning Zone : 8
FMD: 18


Operating Area No.: CC18513
Name: Mount Mer

For block information and statistics,
refer to Cover Page.





Plan Features

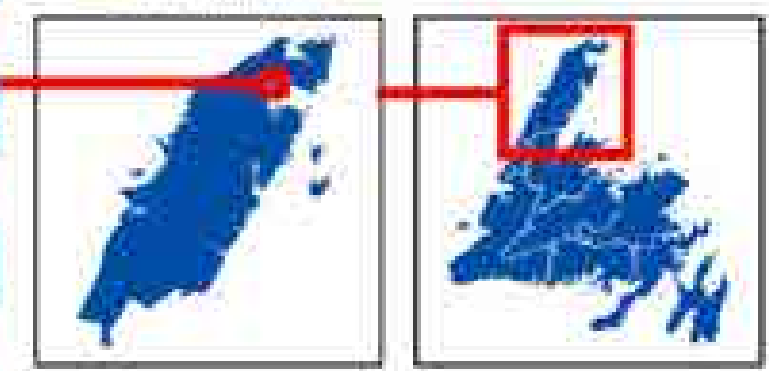
-  FYOP Operating Area
-  Recent Cut

Basemap Features

-  Bridge
-  Culvert
-  Open Arch
-  Public Road
-  Resource Road
-  Stream
-  Water Body
-  Productive Forest
-  Bog
-  Scrub
-  Other Non-forest

Restrictions

-  Protected Water Supply
-  Caribou Core Areas
-  Regulatory
-  No Cut Buffer



Five Year Operating Plan: 2023 - 2027 Domestic Harvest Plan Map

Planning Zone : 8
FMD: 18



Operating Area No.: CC18514
Name: Watsons Pond

For block information and statistics,
refer to Cover Page.





Plan Features

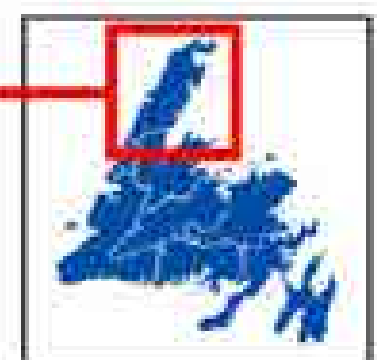
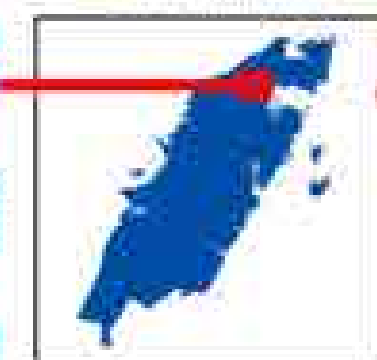
-  FYOP Operating Area
-  Recent Cut

Basemap Features

-  Bridge
-  Culvert
-  Open Arch
-  Public Road
-  Resource Road
-  Stream
-  Water Body
-  Productive Forest
-  Bog
-  Scrub
-  Other Non-forest

Restrictions

-  Protected Water Supply
-  Caribou Core Areas
-  Regulatory
-  No Cut Buffer



1:50,000



**Five Year Operating Plan: 2023 - 2027
Domestic Harvest
Plan Map**

Planning Zone : 8
FMD: 18



Operating Area No.: CC18515
Name: Big Brook Grout

For block information and statistics,
refer to Cover Page.





Plan Features

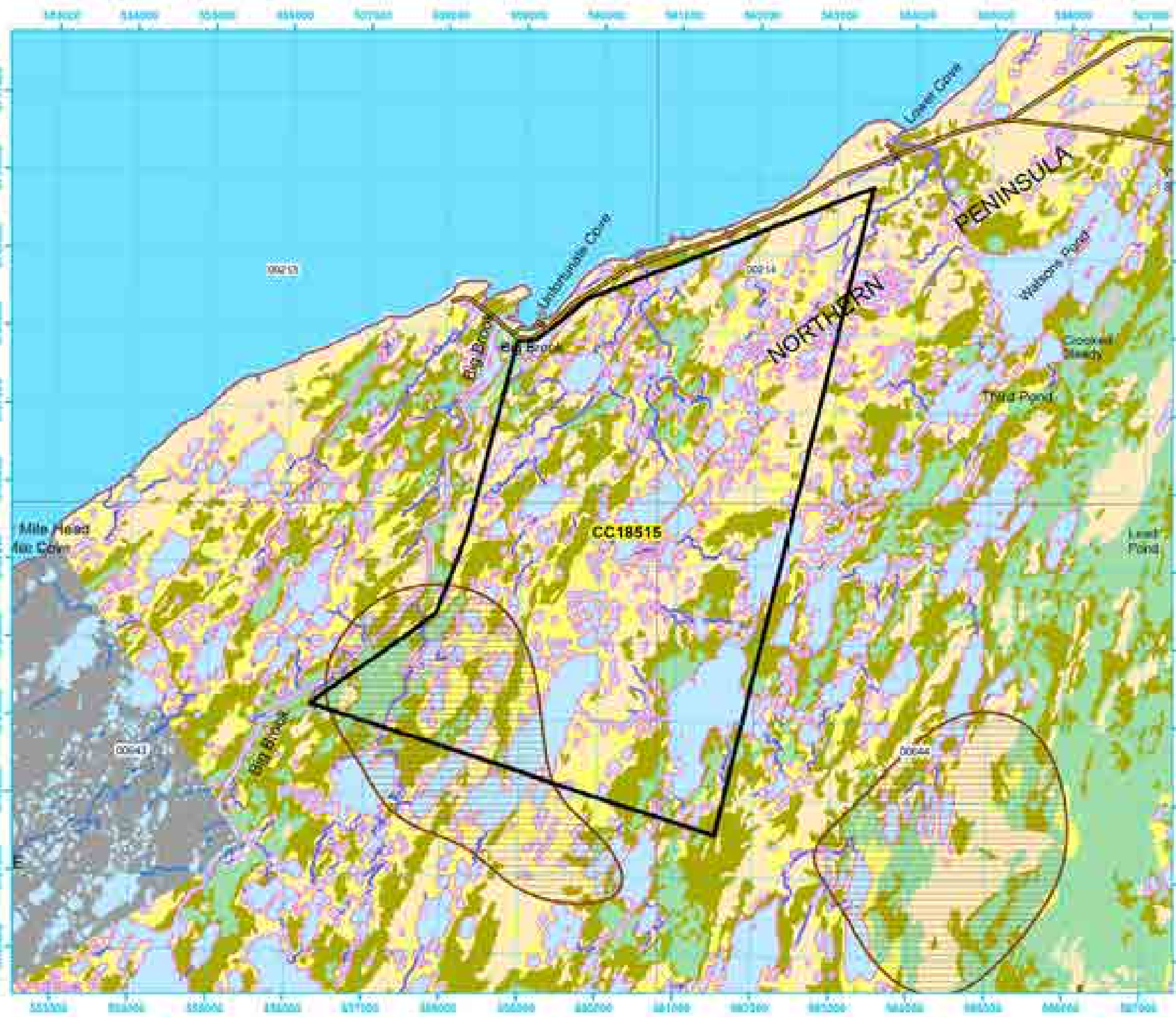
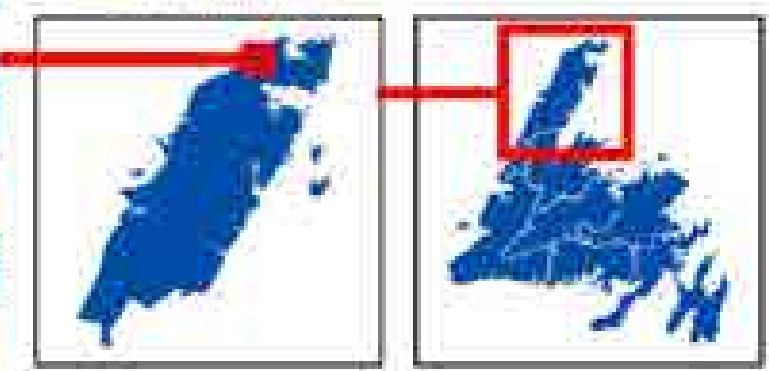
-  FYOP Operating Area
-  Recent Cut

Basemap Features

-  Bridge
-  Culvert
-  Open Arch
-  Public Road
-  Resource Road
-  Stream
-  Water Body
-  Productive Forest
-  Bog
-  Scrub
-  Other Non-forest

Restrictions

-  Protected Water Supply
-  Caribou Core Areas
-  Regulatory
-  No Cut Buffer



Five Year Operating Plan: 2023 - 2027 Domestic Harvest Plan Map

Planning Zone : 8
FMD: 18


Operating Area No.: CC18516
Name: Phils Pond

For block information and statistics,
refer to Cover Page.





Plan Features

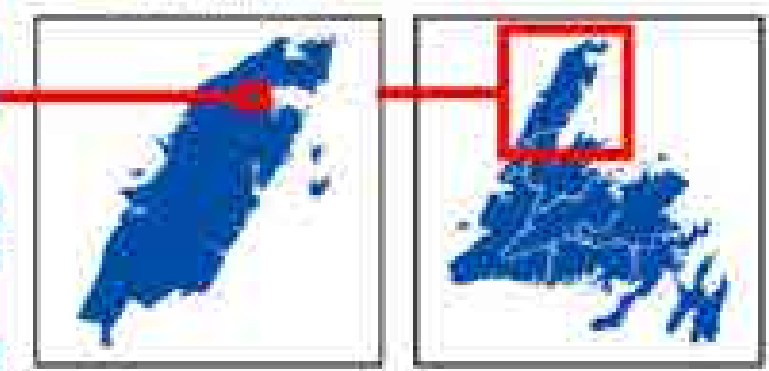
-  FYOP Operating Area
-  Recent Cut

Basemap Features

-  Bridge
-  Culvert
-  Open Arch
-  Public Road
-  Resource Road
-  Stream
-  Water Body
-  Productive Forest
-  Bog
-  Scrub
-  Other Non-forest

Restrictions

-  Protected Water Supply
-  Caribou Core Areas
-  Regulatory
-  No Cut Buffer



Five Year Operating Plan: 2023 - 2027 Domestic Harvest Plan Map

Planning Zone : 8
FMD: 18


Operating Area No.: CC18517
Name: North West Arm

For block information and statistics,
refer to Cover Page.





Plan Features

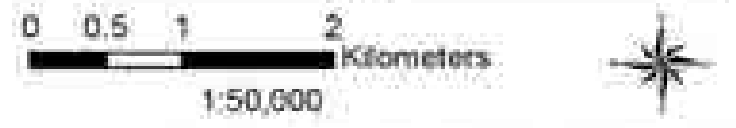
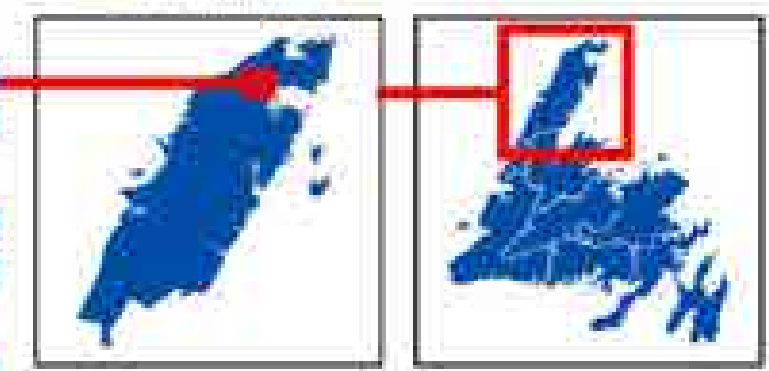
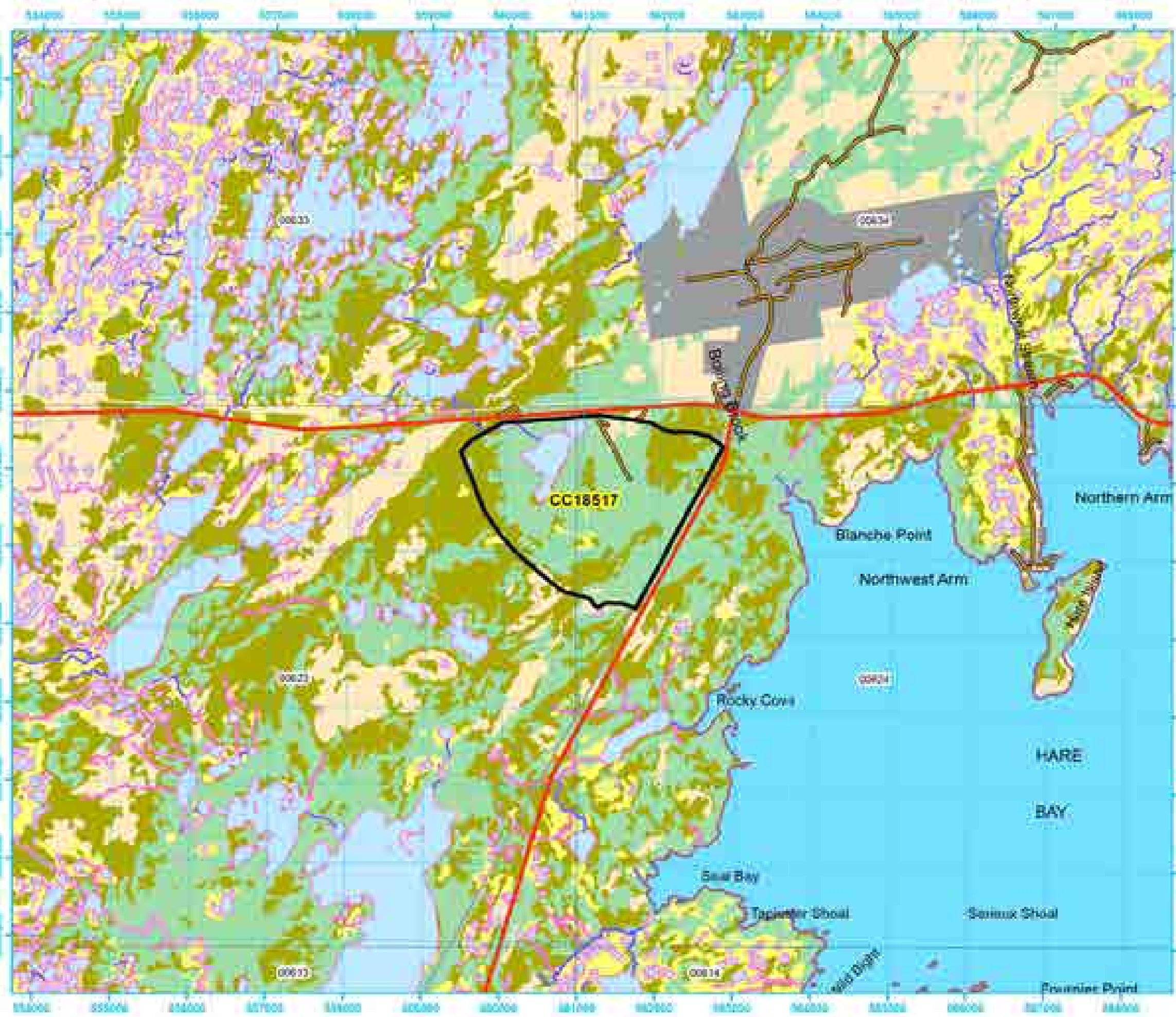
-  FYOP Operating Area
-  Recent Cut

Basemap Features

-  Bridge
-  Culvert
-  Open Arch
-  Public Road
-  Resource Road
-  Stream
-  Water Body
-  Productive Forest
-  Bog
-  Scrub
-  Other Non-forest

Restrictions

-  Protected Water Supply
-  Caribou Core Areas
-  Regulatory
-  No Cut Buffer



**Five Year Operating Plan: 2023 - 2027
Domestic Harvest
Plan Map**

Planning Zone : 8
FMD: 18

Operating Area No.: CC18518
Name: Big Brook

For block information and statistics,
refer to Cover Page.





Plan Features

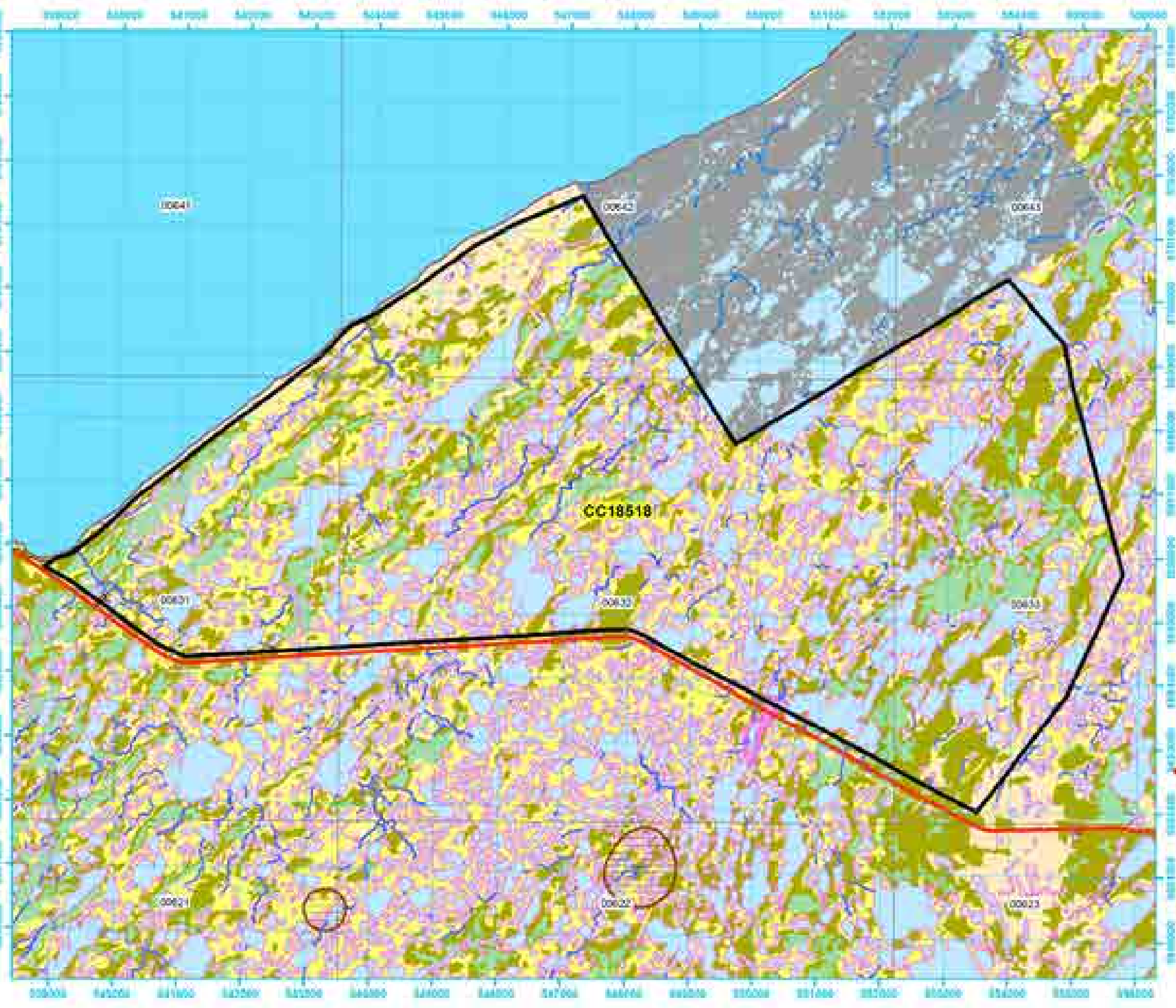
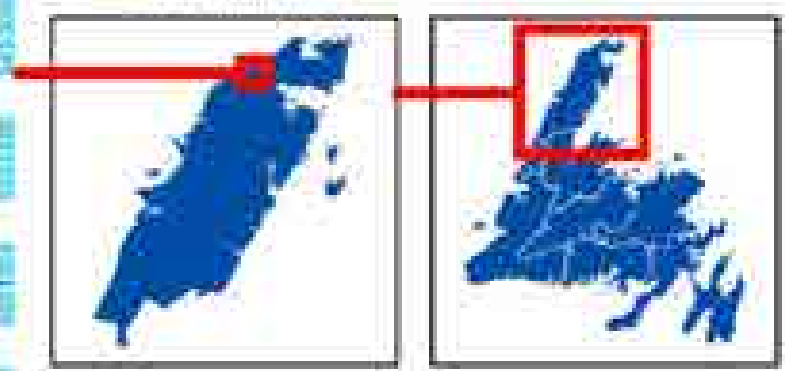
-  FYOP Operating Area
-  Recent Cut

Basemap Features

-  Bridge
-  Culvert
-  Open Arch
-  Public Road
-  Resource Road
-  Stream
-  Water Body
-  Productive Forest
-  Bog
-  Scrub
-  Other Non-forest

Restrictions

-  Protected Water Supply
-  Caribou Core Areas
-  Regulatory
-  No Cut Buffer



**Five Year Operating Plan: 2023 - 2027
Domestic Harvest
Plan Map**

Planning Zone : 8
FMD: 18

Operating Area No.: CC18519
Name: Green Island Brook

For block information and statistics,
refer to Cover Page.





Plan Features

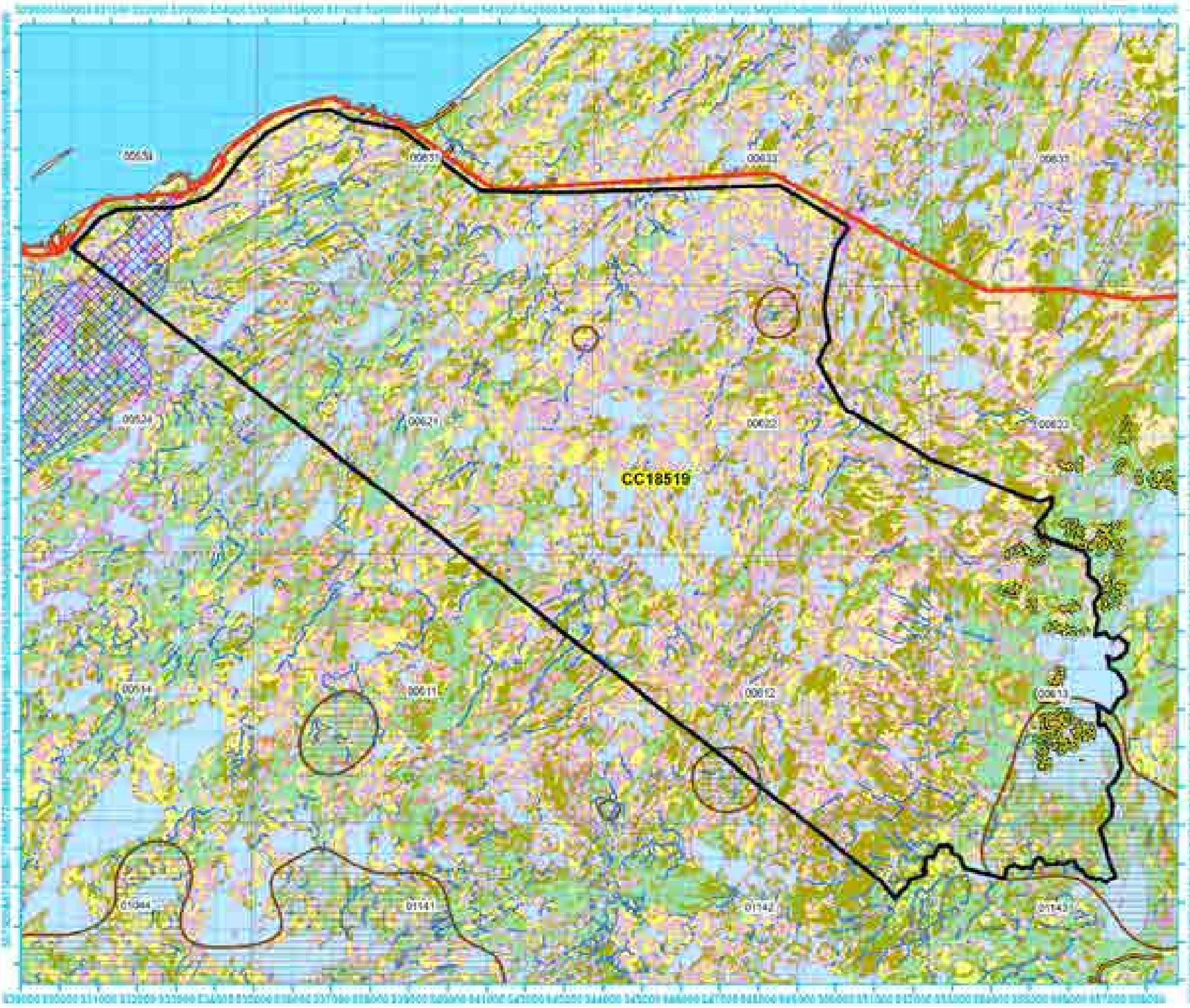
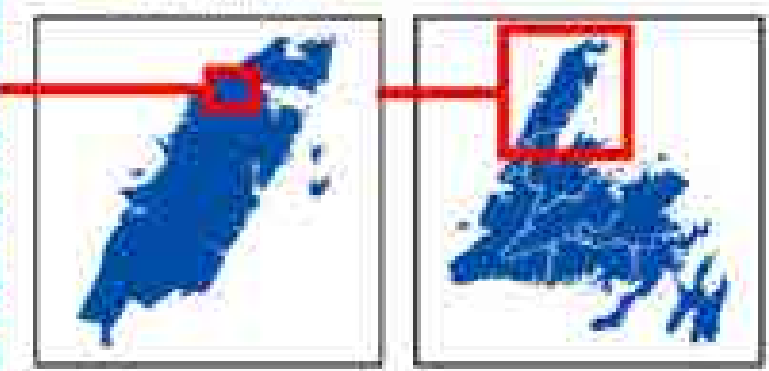
-  FYOP Operating Area
-  Recent Cut

Basemap Features

-  Bridge
-  Culvert
-  Open Arch
-  Public Road
-  Resource Road
-  Stream
-  Water Body
-  Productive Forest
-  Bog
-  Scrub
-  Other Non-forest

Restrictions

-  Protected Water Supply
-  Caribou Core Areas
-  Regulatory
-  No Cut Buffer



**Five Year Operating Plan: 2023 - 2027
Domestic Harvest
Plan Map**

Planning Zone : 8
FMD: 18


Operating Area No.: CC18520
Name: Sandy Cove

For block information and statistics,
refer to Cover Page.





Plan Features

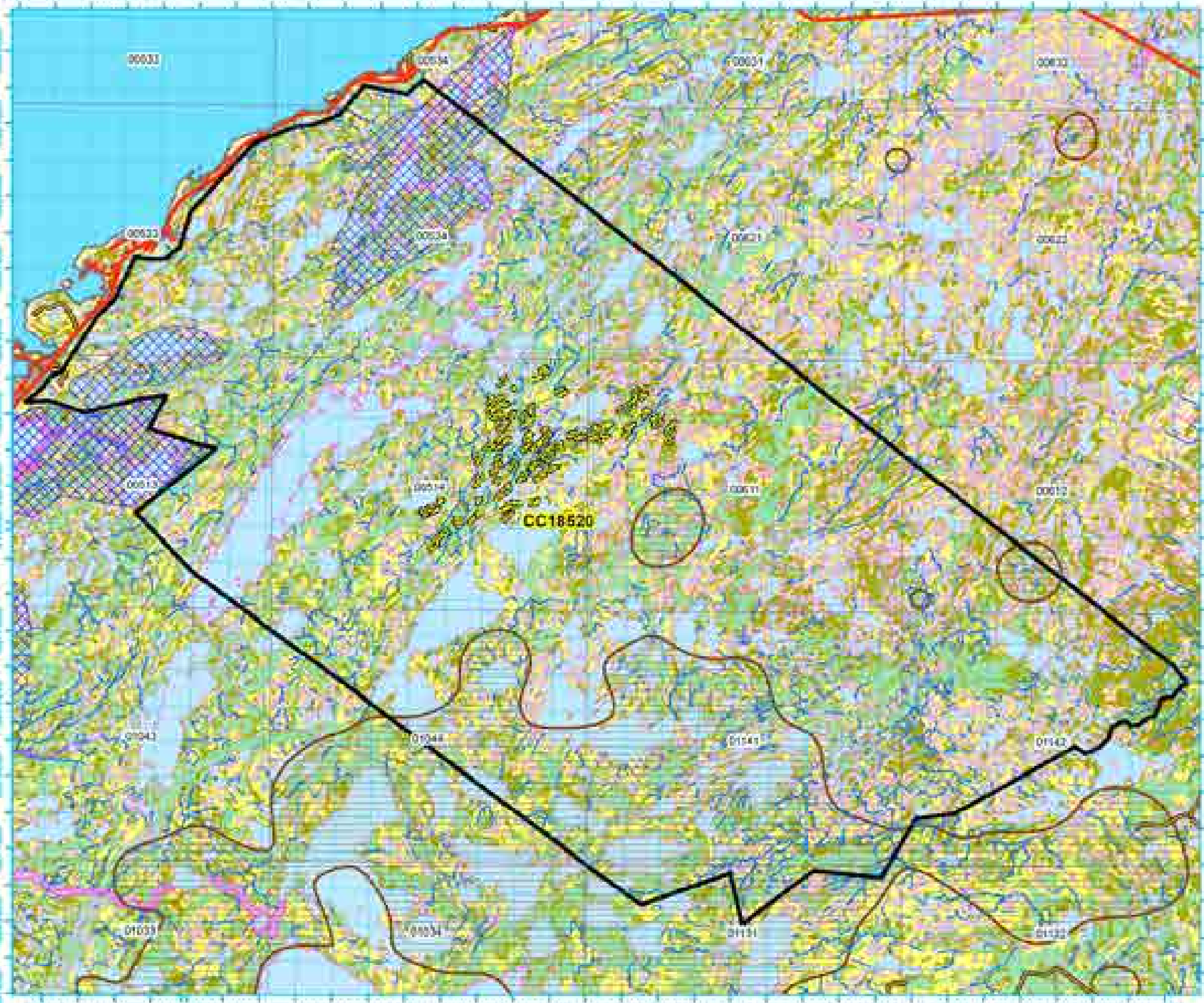
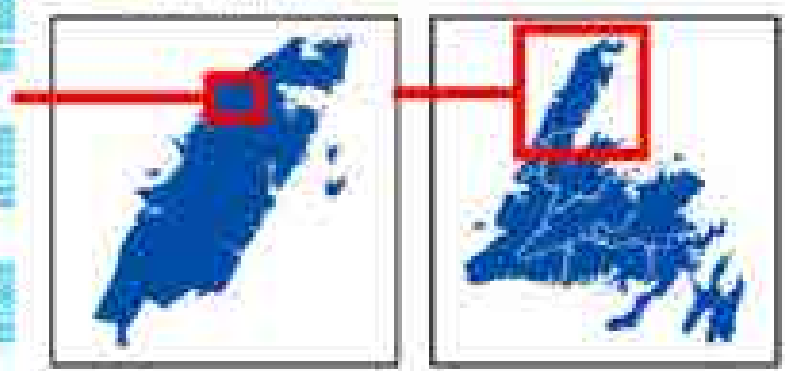
-  FYOP Operating Area
-  Recent Cut

Basemap Features

-  Bridge
-  Culvert
-  Open Arch
-  Public Road
-  Resource Road
-  Stream
-  Water Body
-  Productive Forest
-  Bog
-  Scrub
-  Other Non-forest

Restrictions

-  Protected Water Supply
-  Caribou Core Areas
-  Regulatory
-  No Cut Buffer



Five Year Operating Plan: 2023 - 2027 Domestic Harvest Plan Map

Planning Zone : 8
FMD: 18


Operating Area No.: CC18521
Name: Bear Cove

For block information and statistics,
refer to Cover Page.





Plan Features

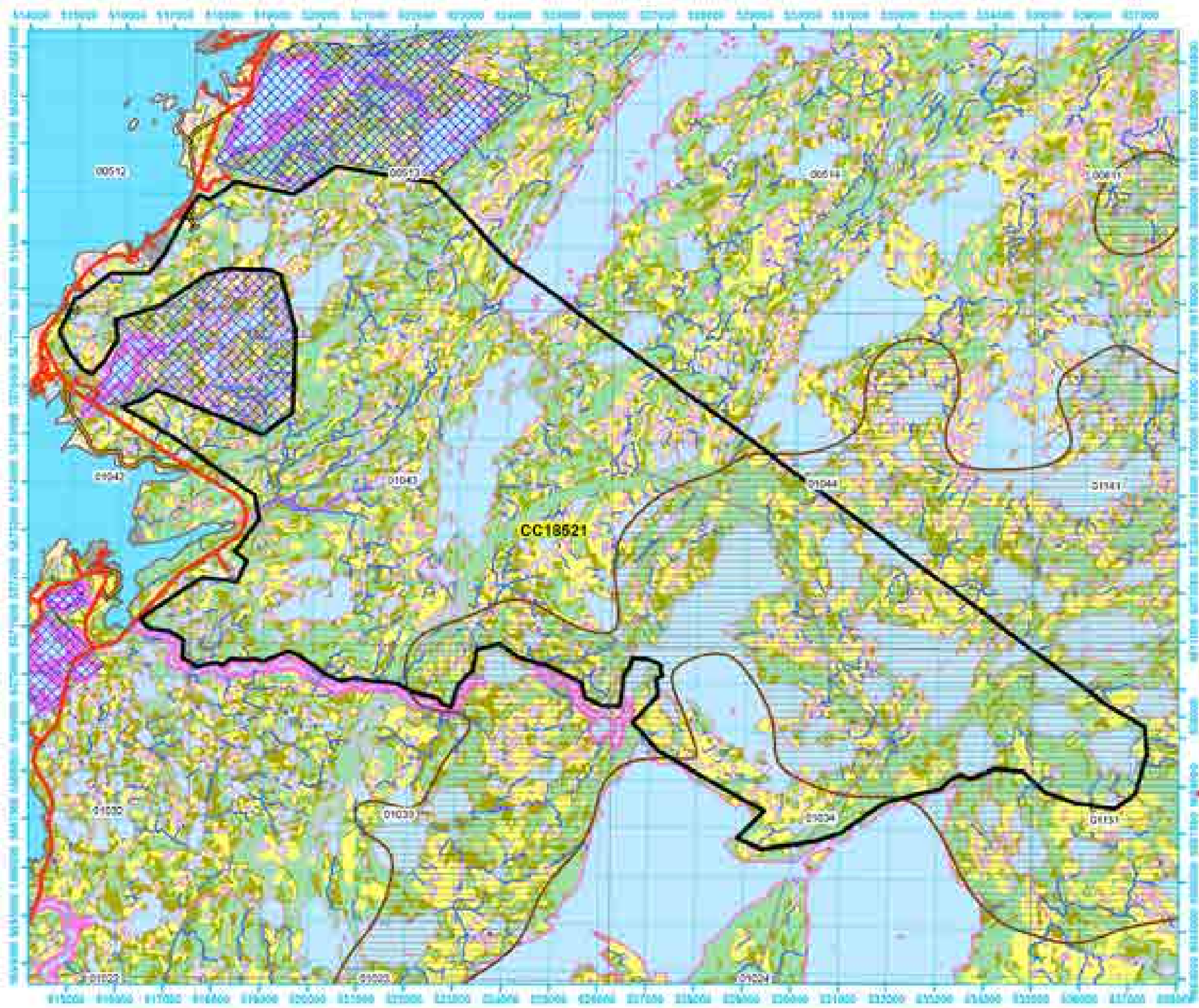
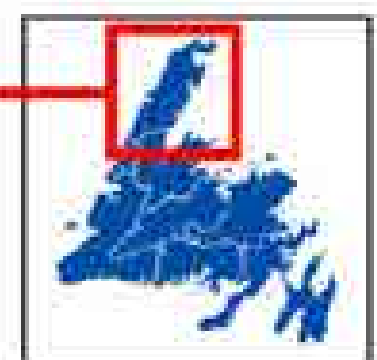
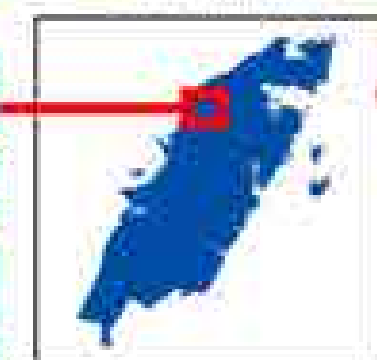
-  FYOP Operating Area
-  Recent Cut

Basemap Features

-  Bridge
-  Culvert
-  Open Arch
-  Public Road
-  Resource Road
-  Stream
-  Water Body
-  Productive Forest
-  Bog
-  Scrub
-  Other Non-forest

Restrictions

-  Protected Water Supply
-  Caribou Core Areas
-  Regulatory
-  No Cut Buffer



**Five Year Operating Plan: 2023 - 2027
Domestic Harvest
Plan Map**

Planning Zone : 8
FMD: 18

Operating Area No.: CC18522
Name: Blue Cove

For block information and statistics,
refer to Cover Page.





Plan Features

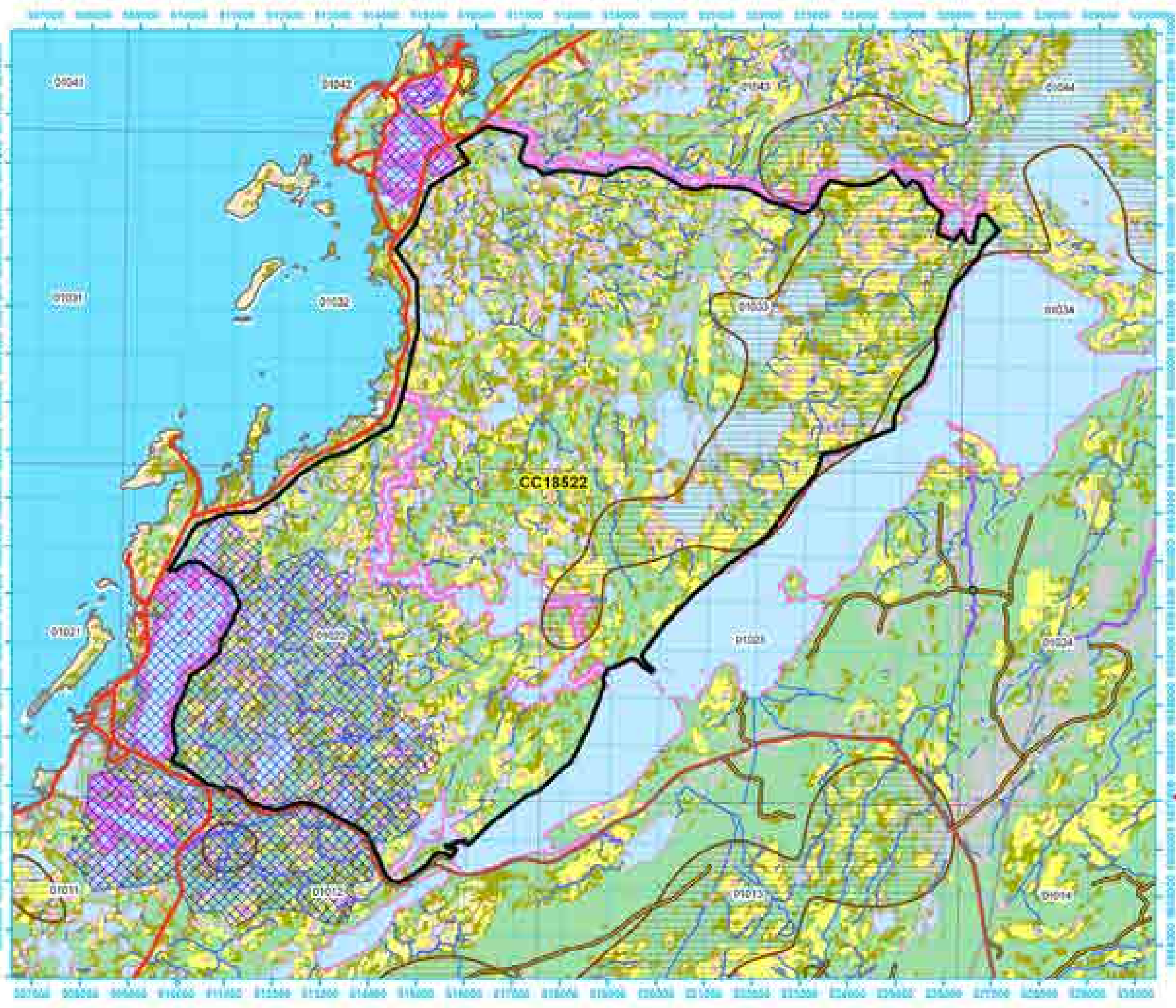
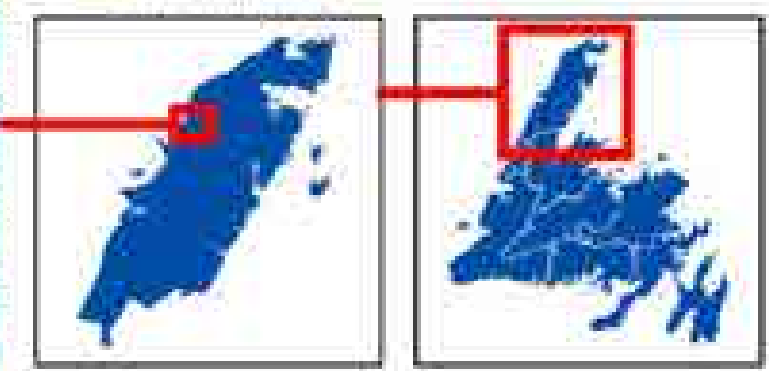
-  FYOP Operating Area
-  Recent Cut

Basemap Features

-  Bridge
-  Culvert
-  Open Arch
-  Public Road
-  Resource Road
-  Stream
-  Water Body
-  Productive Forest
-  Bog
-  Scrub
-  Other Non-forest

Restrictions

-  Protected Water Supply
-  Caribou Core Areas
-  Regulatory
-  No Cut Buffer



Five Year Operating Plan: 2023 - 2027 Domestic Harvest Plan Map

Planning Zone : 8
FMD: 18



Operating Area No.: CC18523
Name: Main Brook

For block information and statistics,
refer to Cover Page.





Plan Features

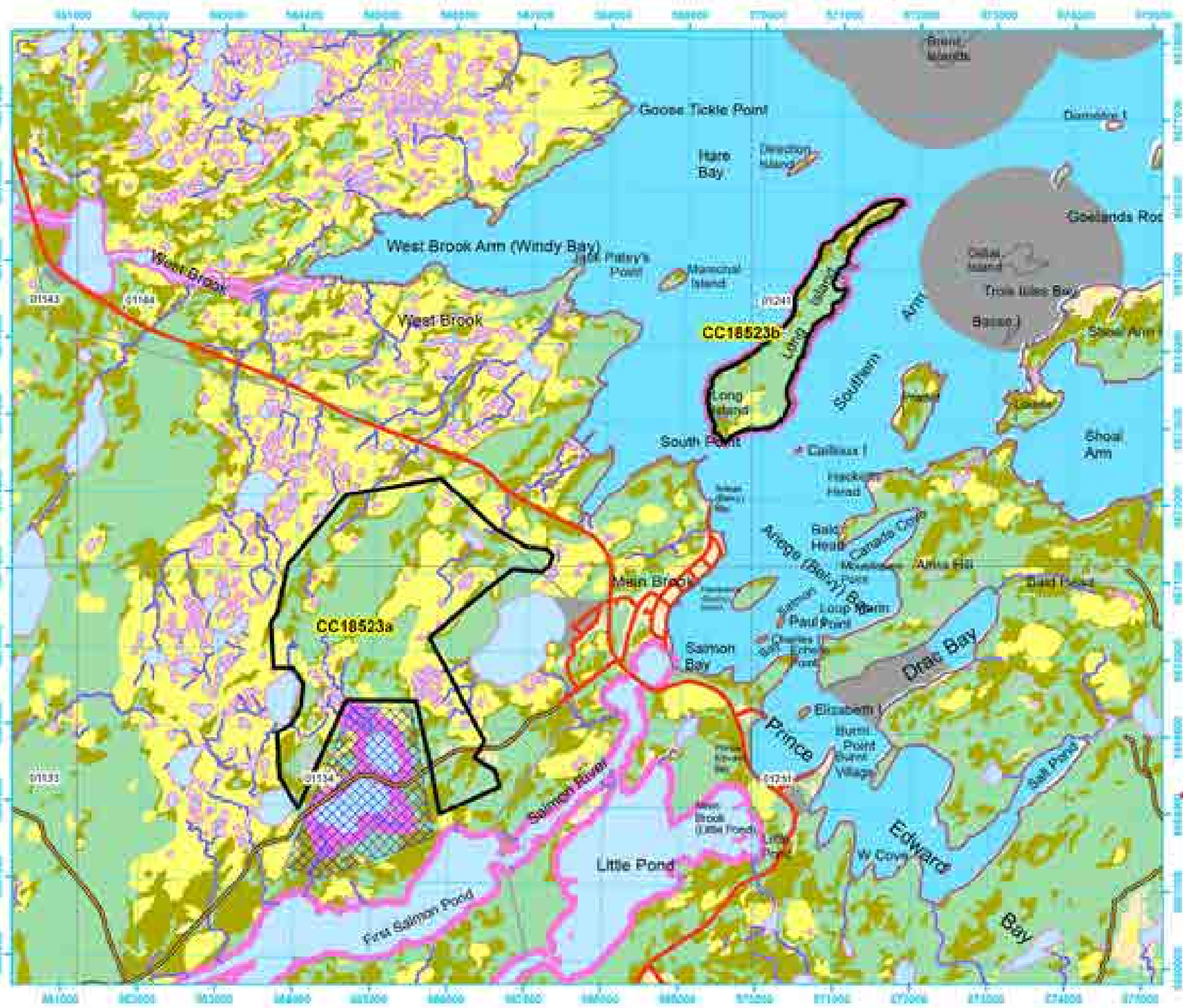
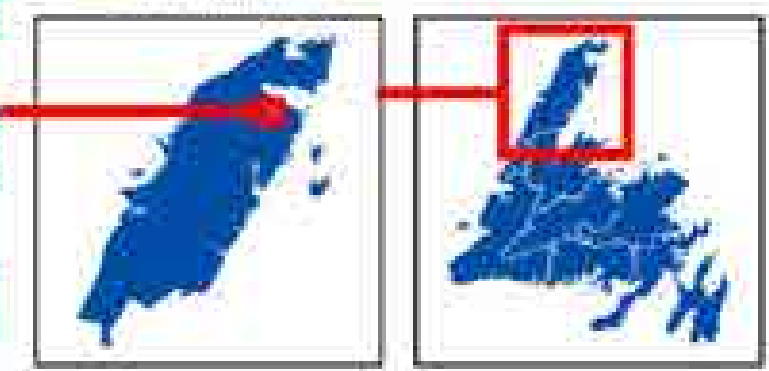
-  FYOP Operating Area
-  Recent Cut

Basemap Features

-  Bridge
-  Culvert
-  Open Arch
-  Public Road
-  Resource Road
-  Stream
-  Water Body
-  Productive Forest
-  Bog
-  Scrub
-  Other Non-forest

Restrictions

-  Protected Water Supply
-  Caribou Core Areas
-  Regulatory
-  No Cut Buffer



Five Year Operating Plan: 2023 - 2027 Domestic Harvest Plan Map

Planning Zone : 8
FMD: 18


Operating Area No.: CC18524
Name: Burnt Village

For block information and statistics,
refer to Cover Page.





Plan Features

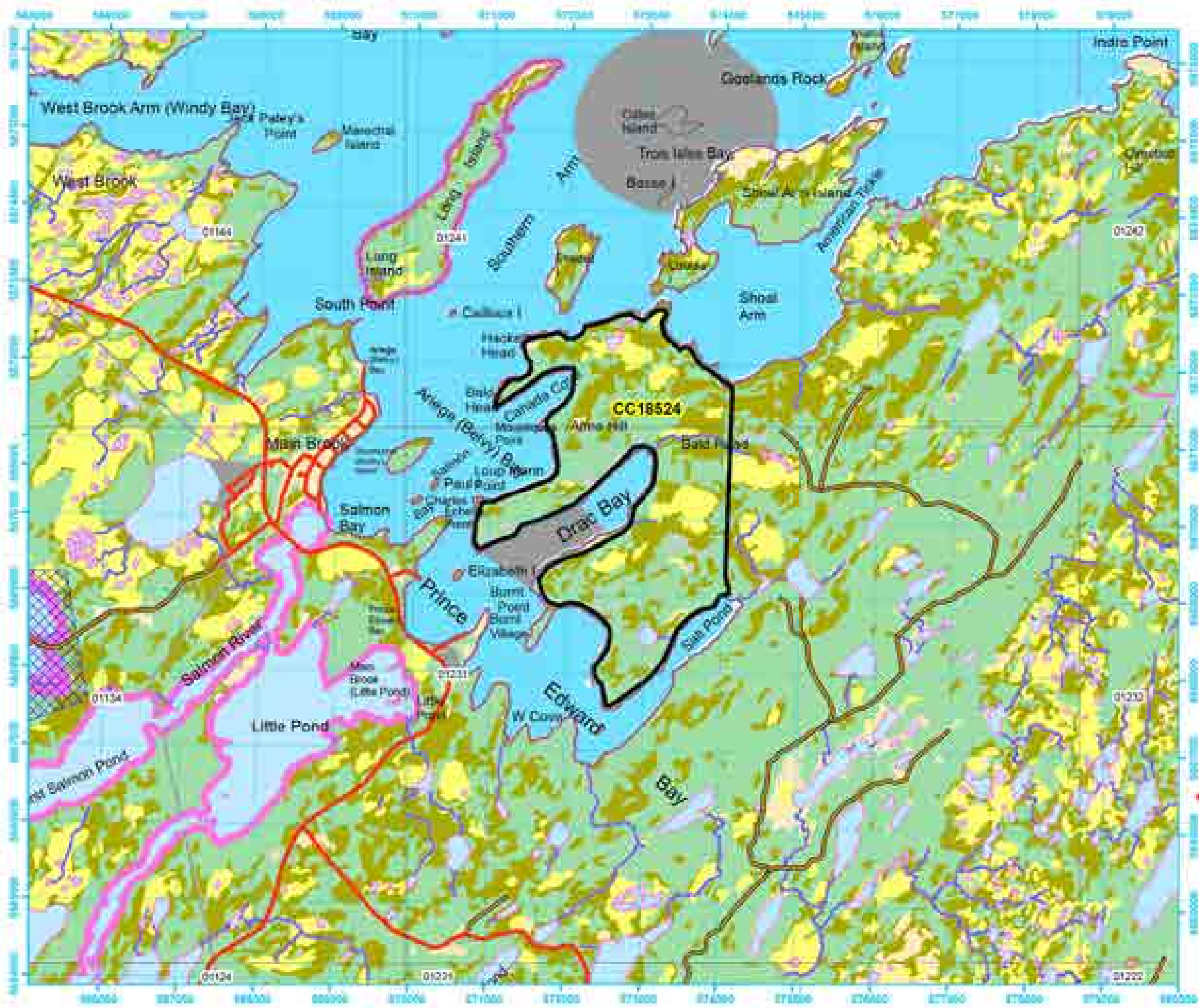
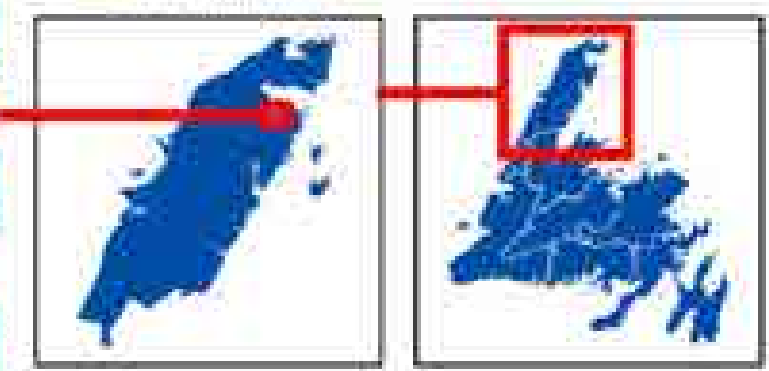
-  FYOP Operating Area
-  Recent Cut

Basemap Features

-  Bridge
-  Culvert
-  Open Arch
-  Public Road
-  Resource Road
-  Stream
-  Water Body
-  Productive Forest
-  Bog
-  Scrub
-  Other Non-forest

Restrictions

-  Protected Water Supply
-  Caribou Core Areas
-  Regulatory
-  No Cut Buffer



Five Year Operating Plan: 2023 - 2027 Domestic Harvest Plan Map

Planning Zone : 8
FMD: 18


Operating Area No.: CC18525
Name: Croque

For block information and statistics,
refer to Cover Page.





Plan Features

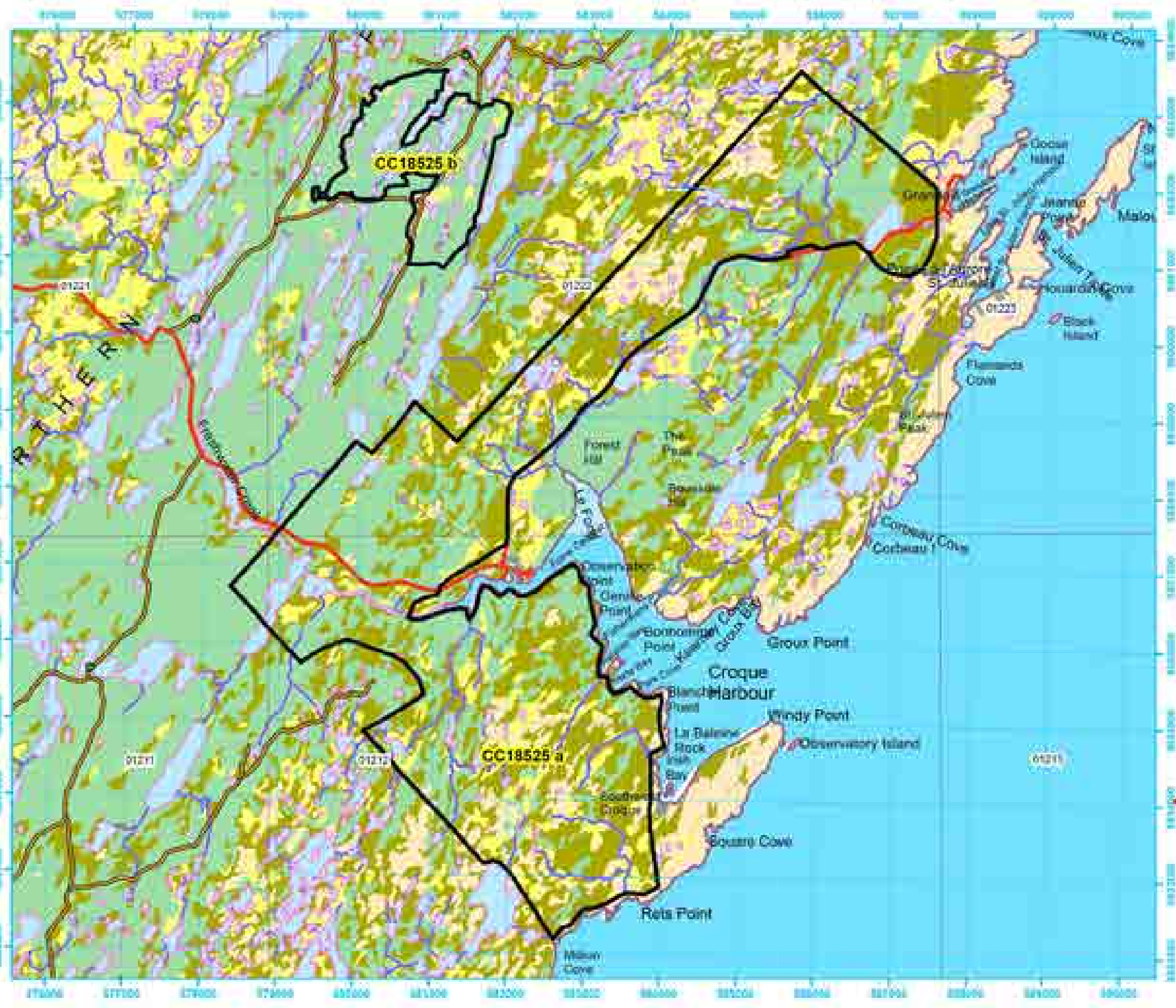
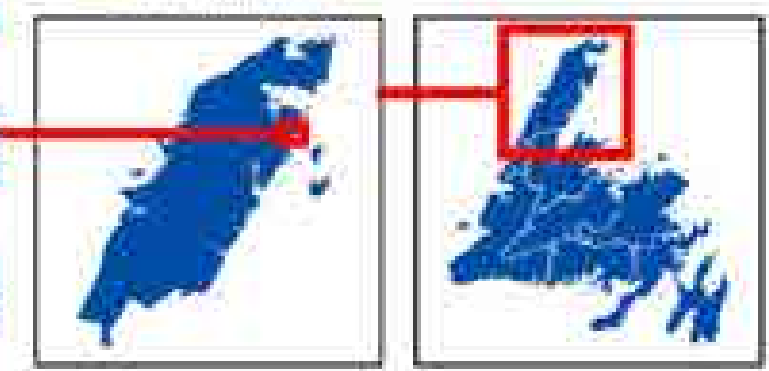
-  FYOP Operating Area
-  Recent Cut

Basemap Features

-  Bridge
-  Culvert
-  Open Arch
-  Public Road
-  Resource Road
-  Stream
-  Water Body
-  Productive Forest
-  Bog
-  Scrub
-  Other Non-forest

Restrictions

-  Protected Water Supply
-  Caribou Core Areas
-  Regulatory
-  No Cut Buffer



Five Year Operating Plan: 2023 - 2027 Domestic Harvest Plan Map

Planning Zone : 8
FMD: 18

Operating Area No.: CC18526
Name: Conche

For block information and statistics,
refer to Cover Page.





Plan Features

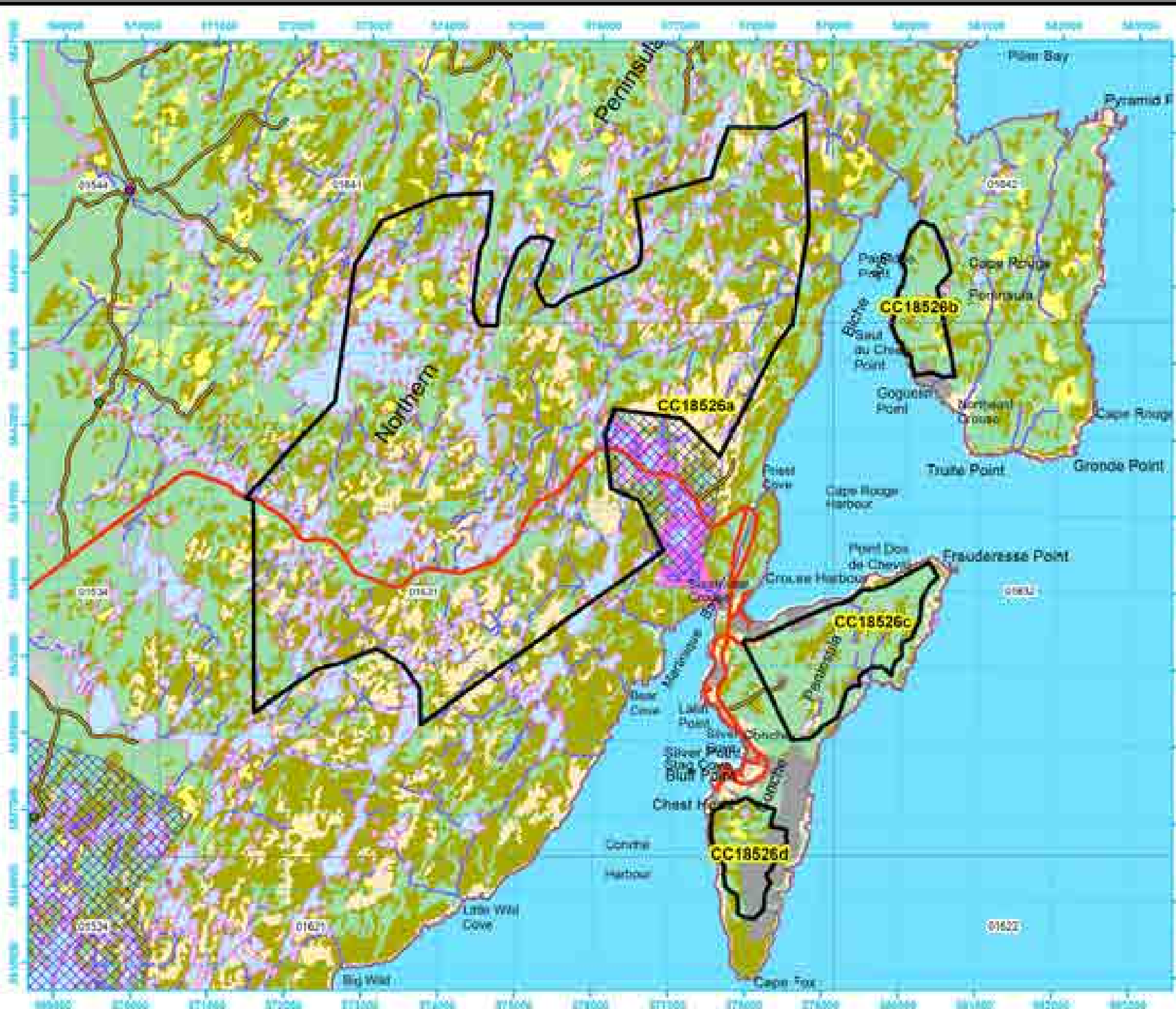
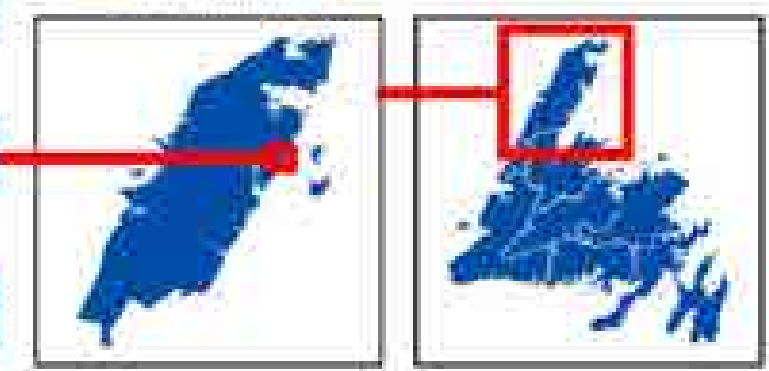
-  FYOP Operating Area
-  Recent Cut

Basemap Features

-  Bridge
-  Culvert
-  Open Arch
-  Public Road
-  Resource Road
-  Stream
-  Water Body
-  Productive Forest
-  Bog
-  Scrub
-  Other Non-forest

Restrictions

-  Protected Water Supply
-  Caribou Core Areas
-  Regulatory
-  No Cut Buffer



Five Year Operating Plan: 2023 - 2027 Domestic Harvest Plan Map

Planning Zone : 8
FMD: 18

Operating Area No.: CC18527
Name: Brophys Pond

For block information and statistics,
refer to Cover Page.





Plan Features

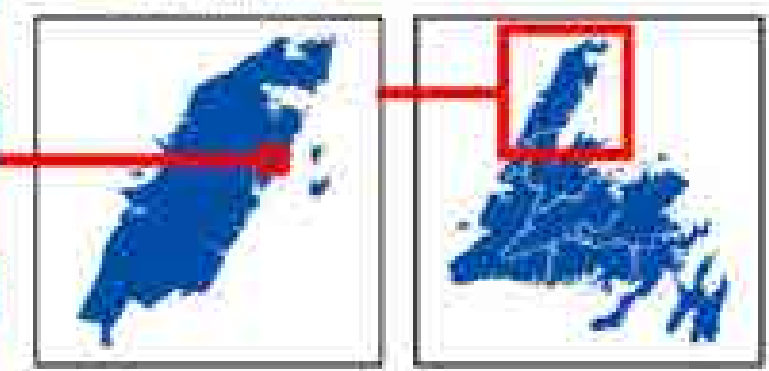
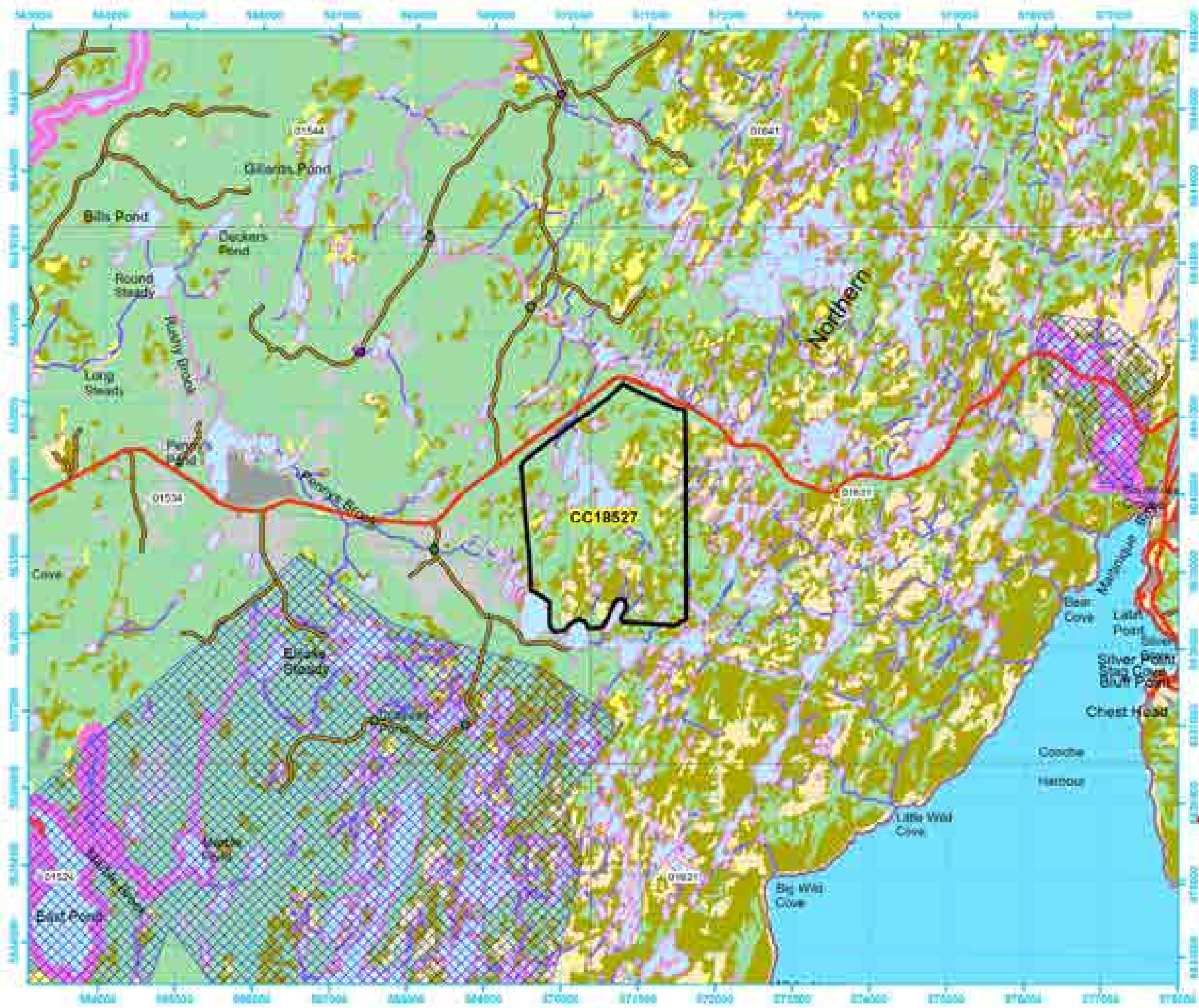
-  FYOP Operating Area
-  Recent Cut

Basemap Features

-  Bridge
-  Culvert
-  Open Arch
-  Public Road
-  Resource Road
-  Stream
-  Water Body
-  Productive Forest
-  Bog
-  Scrub
-  Other Non-forest

Restrictions

-  Protected Water Supply
-  Caribou Core Areas
-  Regulatory
-  No Cut Buffer



Five Year Operating Plan: 2023 - 2027
Domestic Harvest
Plan Map

Planning Zone : 8
FMD: 18


Operating Area No.: CC18528
Name: Coles Pond

For block information and statistics,
refer to Cover Page.





Plan Features

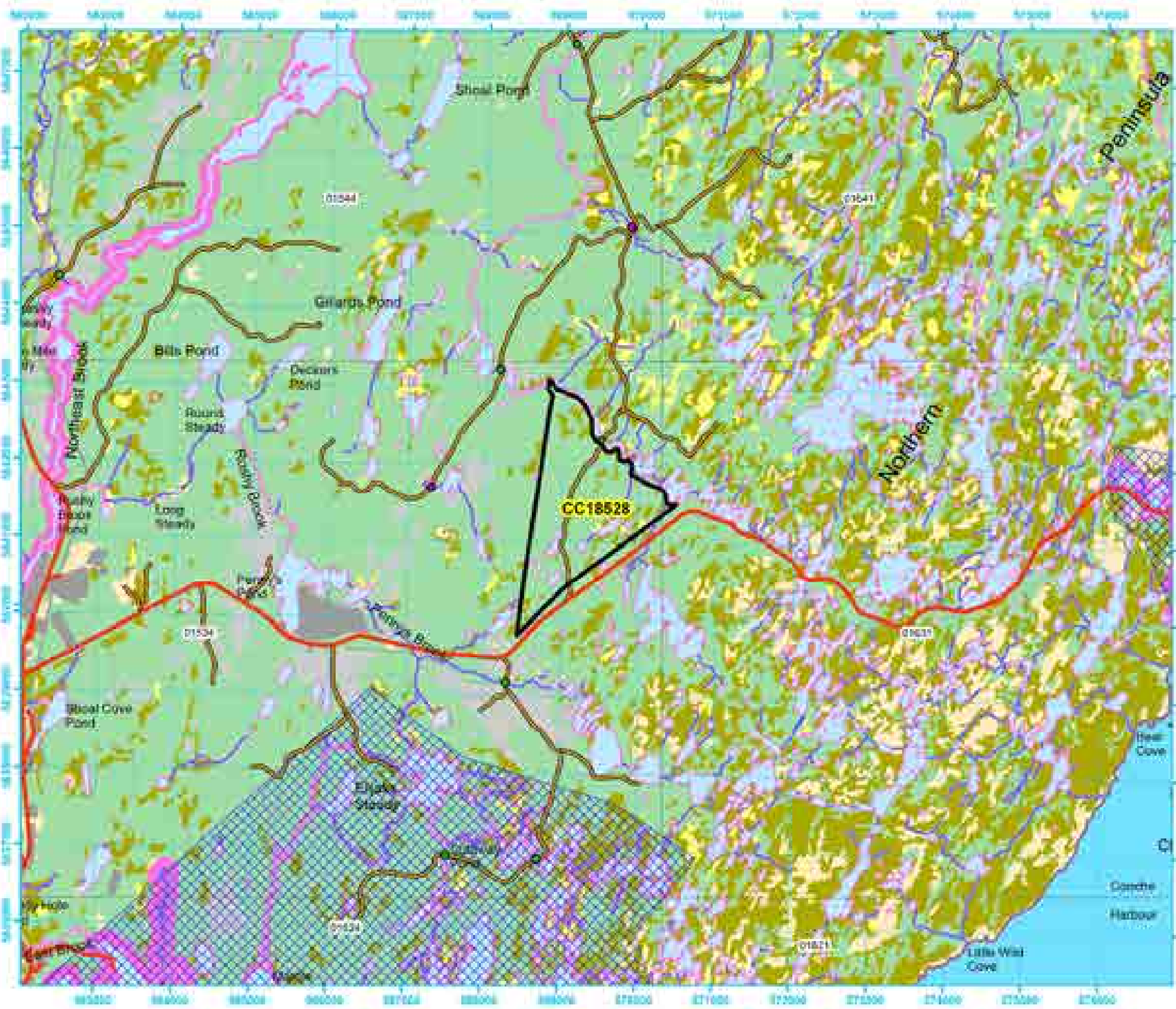
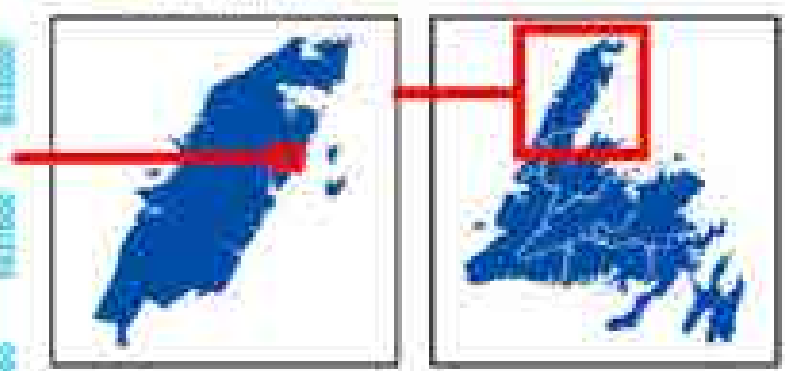
-  FYOP Operating Area
-  Recent Cut

Basemap Features

-  Bridge
-  Culvert
-  Open Arch
-  Public Road
-  Resource Road
-  Stream
-  Water Body
-  Productive Forest
-  Bog
-  Scrub
-  Other Non-forest

Restrictions

-  Protected Water Supply
-  Caribou Core Areas
-  Regulatory
-  No Cut Buffer



Five Year Operating Plan: 2023 - 2027 Domestic Harvest Plan Map

Planning Zone : 8
FMD: 18


Operating Area No.: CC18529
Name: Rushey

For block information and statistics,
refer to Cover Page.





Plan Features

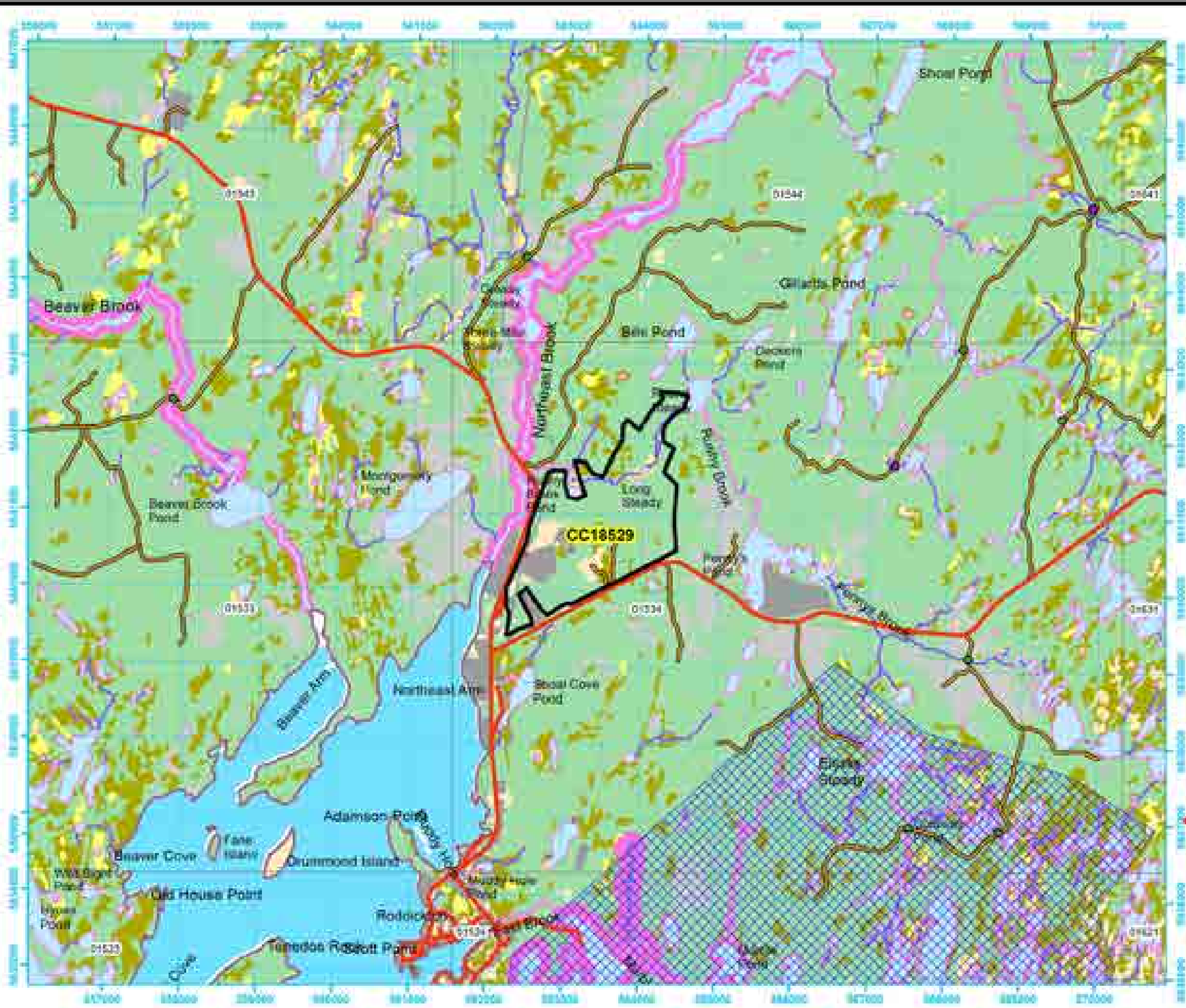
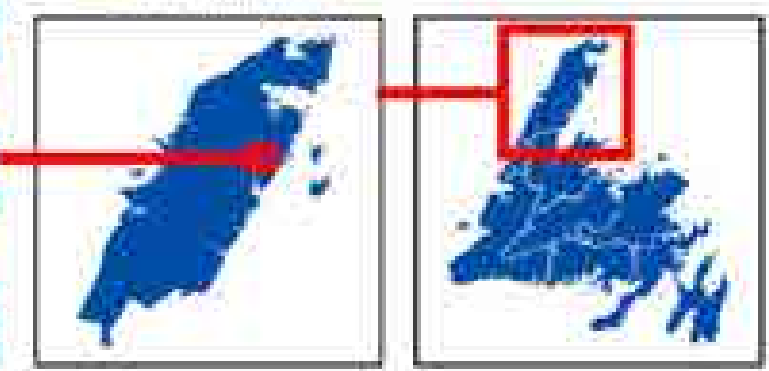
-  FYOP Operating Area
-  Recent Cut

Basemap Features

-  Bridge
-  Culvert
-  Open Arch
-  Public Road
-  Resource Road
-  Stream
-  Water Body
-  Productive Forest
-  Bog
-  Scrub
-  Other Non-forest

Restrictions

-  Protected Water Supply
-  Caribou Core Areas
-  Regulatory
-  No Cut Buffer



Five Year Operating Plan: 2023 - 2027 Domestic Harvest Plan Map

Planning Zone : 8
FMD: 18



Operating Area No.: CC18530
Name: Shoal Cove

For block information and statistics,
refer to Cover Page.





Plan Features

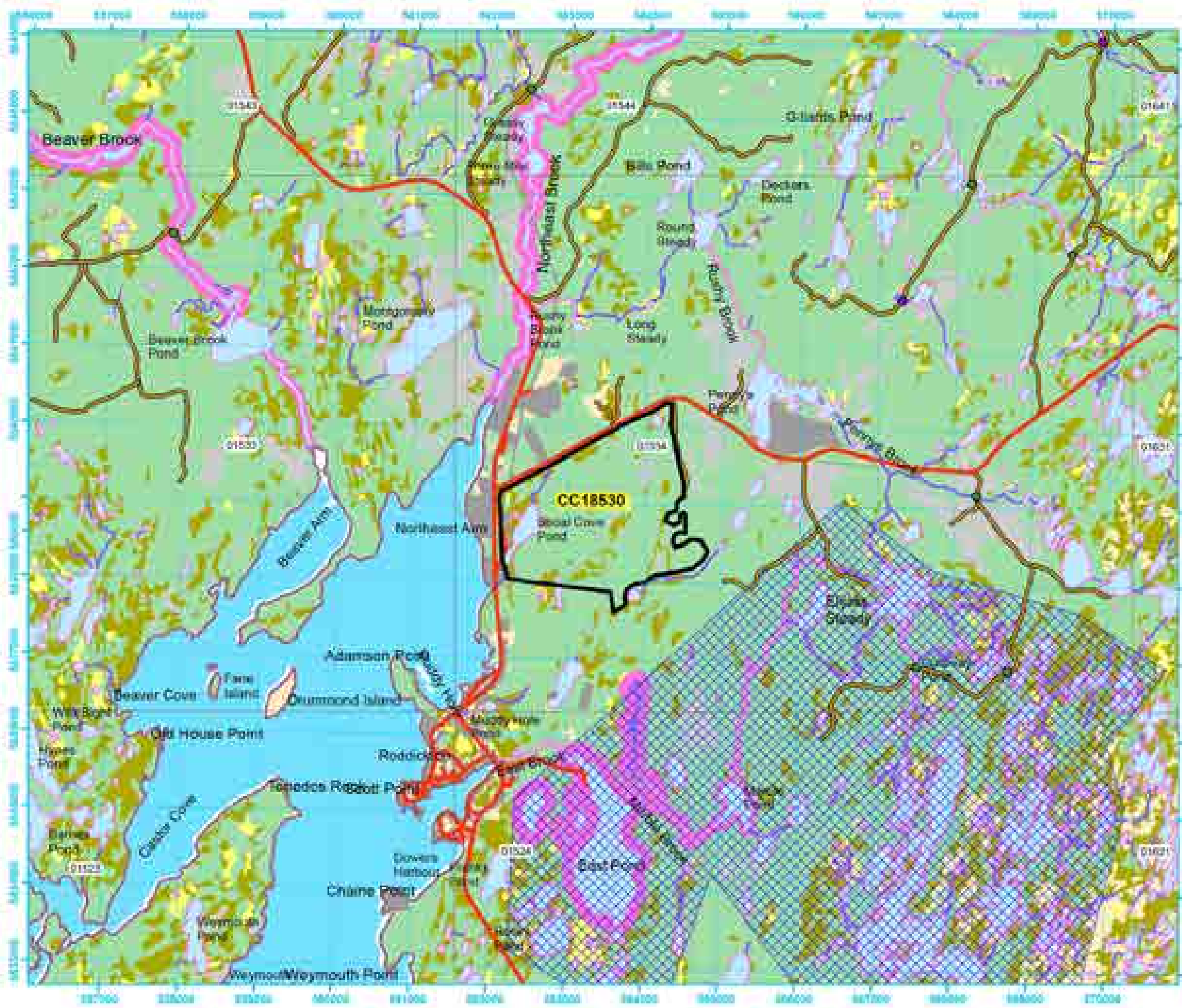
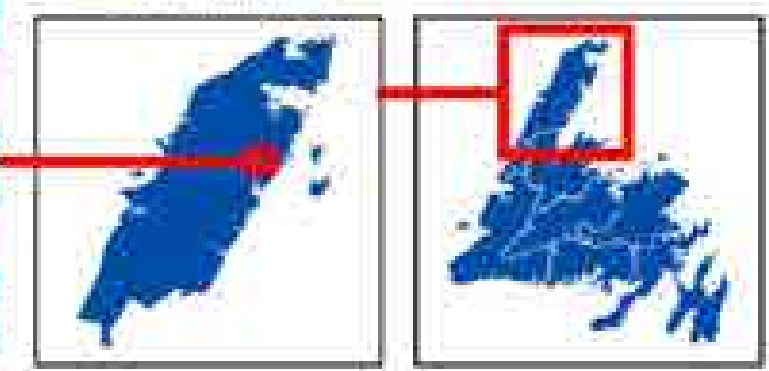
-  FYOP Operating Area
-  Recent Cut

Basemap Features

-  Bridge
-  Culvert
-  Open Arch
-  Public Road
-  Resource Road
-  Stream
-  Water Body
-  Productive Forest
-  Bog
-  Scrub
-  Other Non-forest

Restrictions

-  Protected Water Supply
-  Caribou Core Areas
-  Regulatory
-  No Cut Buffer



Five Year Operating Plan: 2023 - 2027 Domestic Harvest Plan Map

Planning Zone : 8
FMD: 18



Operating Area No.: CC18531
Name: Stennie's Hill

For block information and statistics,
refer to Cover Page.





Plan Features

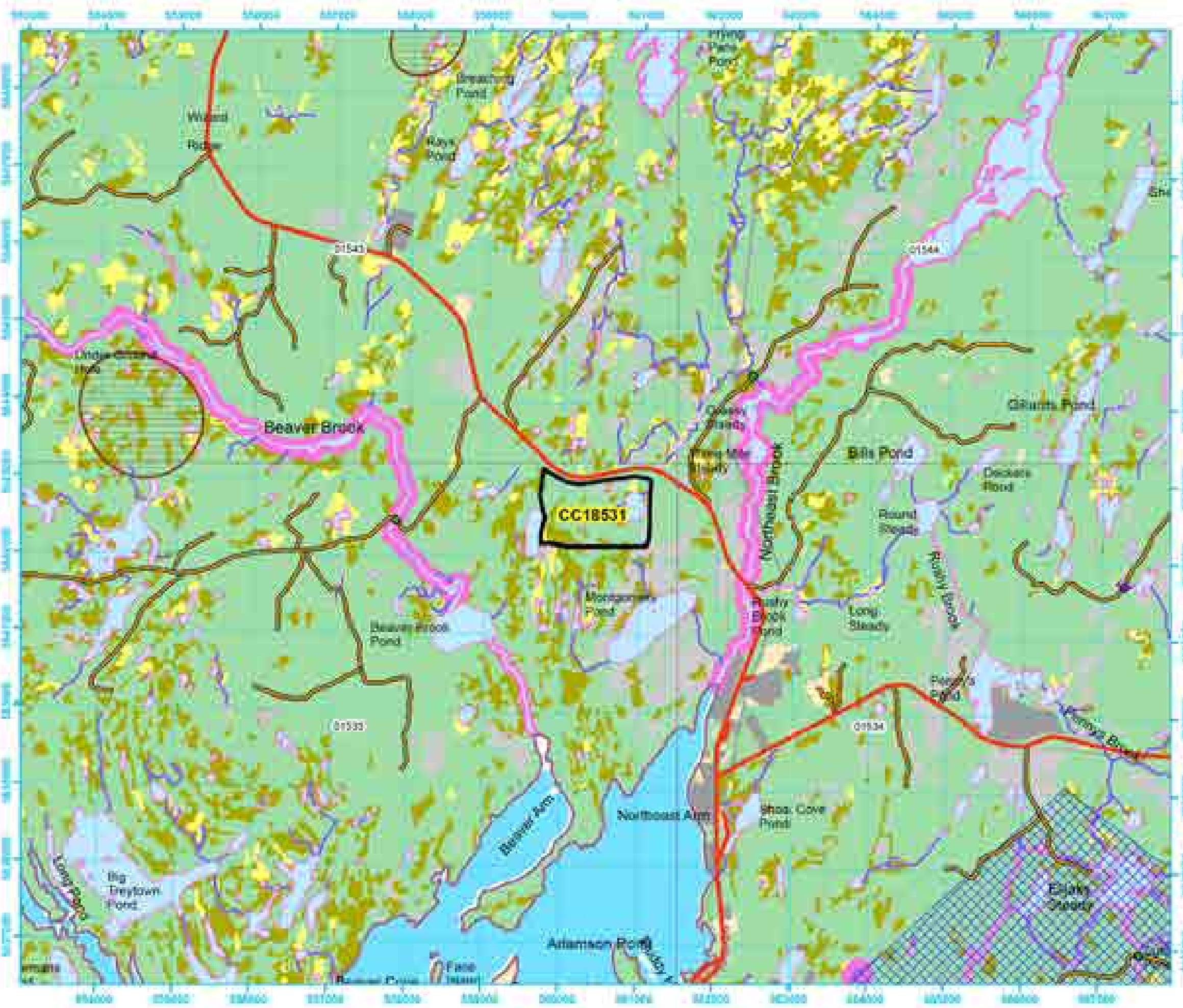
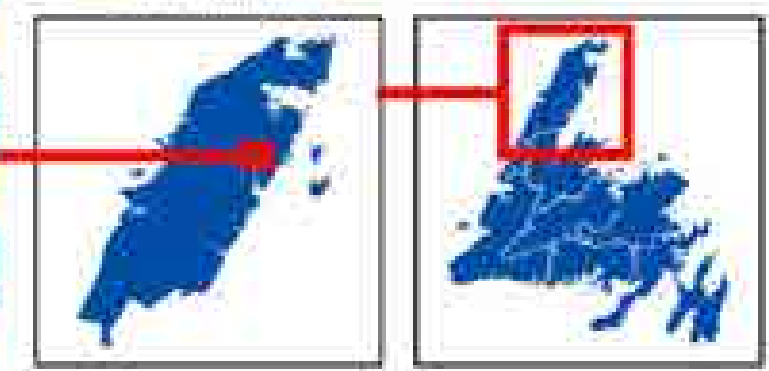
-  FYOP Operating Area
-  Recent Cut

Basemap Features

-  Bridge
-  Culvert
-  Open Arch
-  Public Road
-  Resource Road
-  Stream
-  Water Body
-  Productive Forest
-  Bog
-  Scrub
-  Other Non-forest

Restrictions

-  Protected Water Supply
-  Caribou Core Areas
-  Regulatory
-  No Cut Buffer



Five Year Operating Plan: 2023 - 2027 Domestic Harvest Plan Map

Planning Zone : 8
FMD: 18

Operating Area No.: CC18532
Name: Beaver Arm

For block information and statistics,
refer to Cover Page.





Plan Features

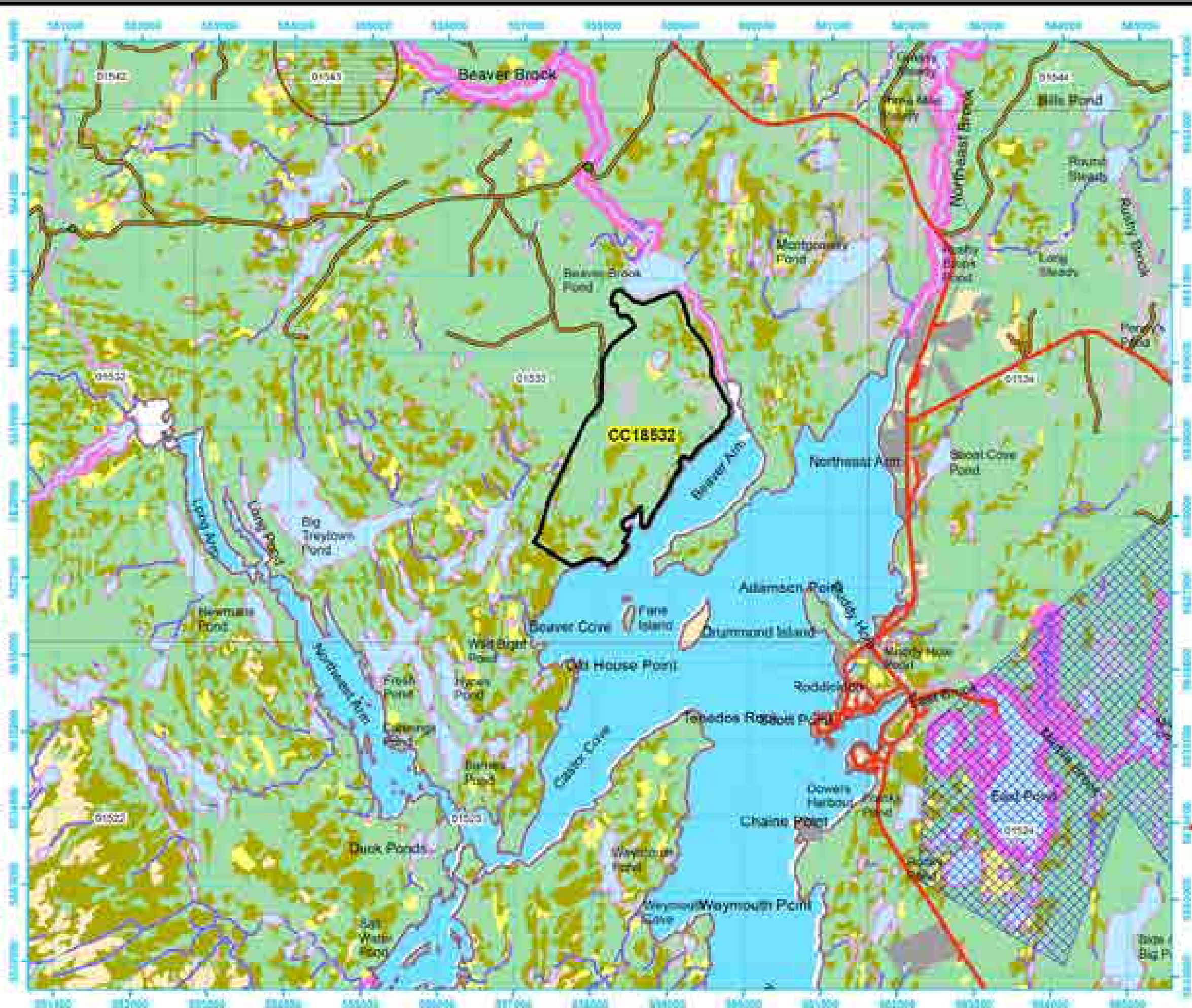
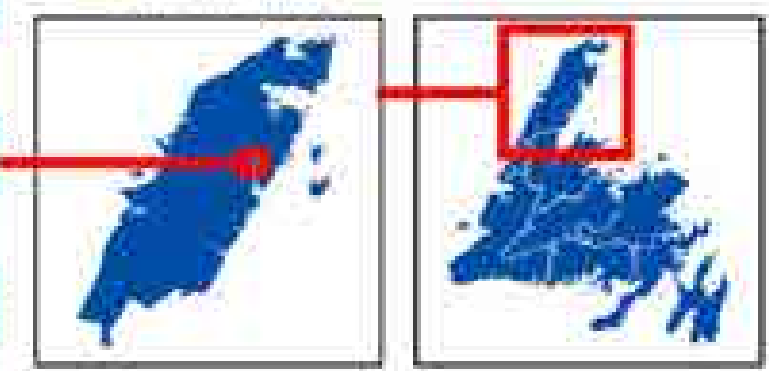
-  FYOP Operating Area
-  Recent Cut

Basemap Features

-  Bridge
-  Culvert
-  Open Arch
-  Public Road
-  Resource Road
-  Stream
-  Water Body
-  Production Forest
-  Bog
-  Scrub
-  Other Non-forest

Restrictions

-  Protected Water Supply
-  Caribou Core Areas
-  Regulatory
-  No Cut Buffer



Five Year Operating Plan: 2023 - 2027 Domestic Harvest Plan Map

Planning Zone : 8
FMD: 18


Operating Area No.: CC18533
Name: Bushey's Pond

For block information and statistics,
refer to Cover Page.





Plan Features

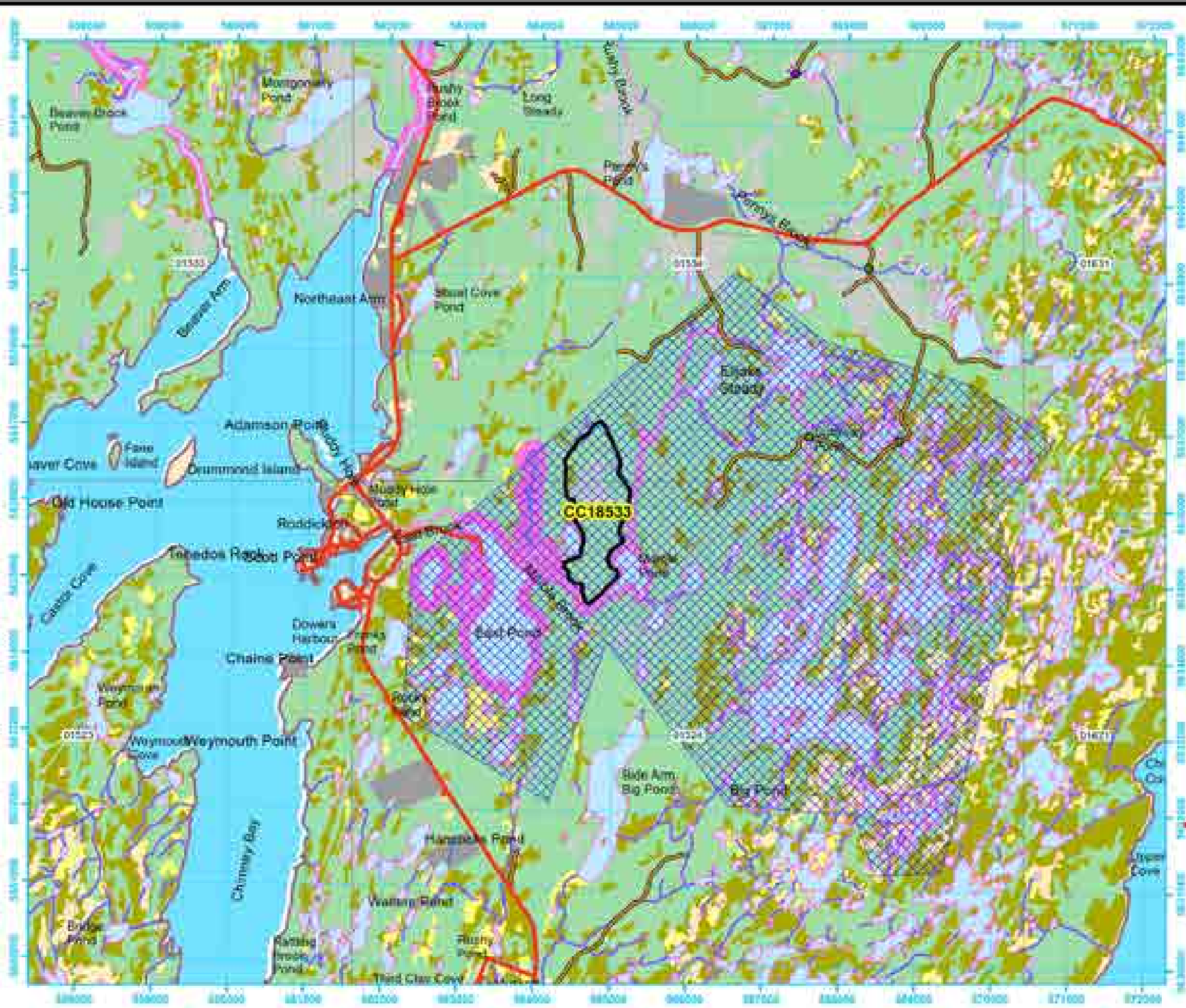
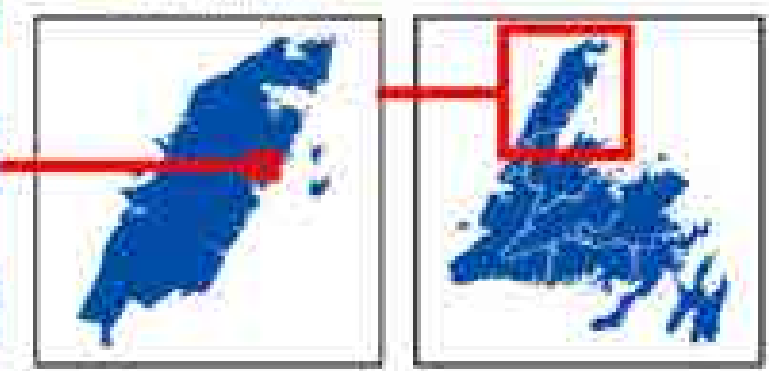
-  FYOP Operating Area
-  Recent Cut

Basemap Features

-  Bridge
-  Culvert
-  Open Arch
-  Public Road
-  Resource Road
-  Stream
-  Water Body
-  Productive Forest
-  Bog
-  Scrub
-  Other Non-forest

Restrictions

-  Protected Water Supply
-  Caribou Core Areas
-  Regulatory
-  No Cut Buffer



**Five Year Operating Plan: 2023 - 2027
Domestic Harvest
Plan Map**

Planning Zone : 8
FMD: 18

Operating Area No.: CC18534
Name: Englee Big Pond

For block information and statistics,
refer to Cover Page.





Plan Features

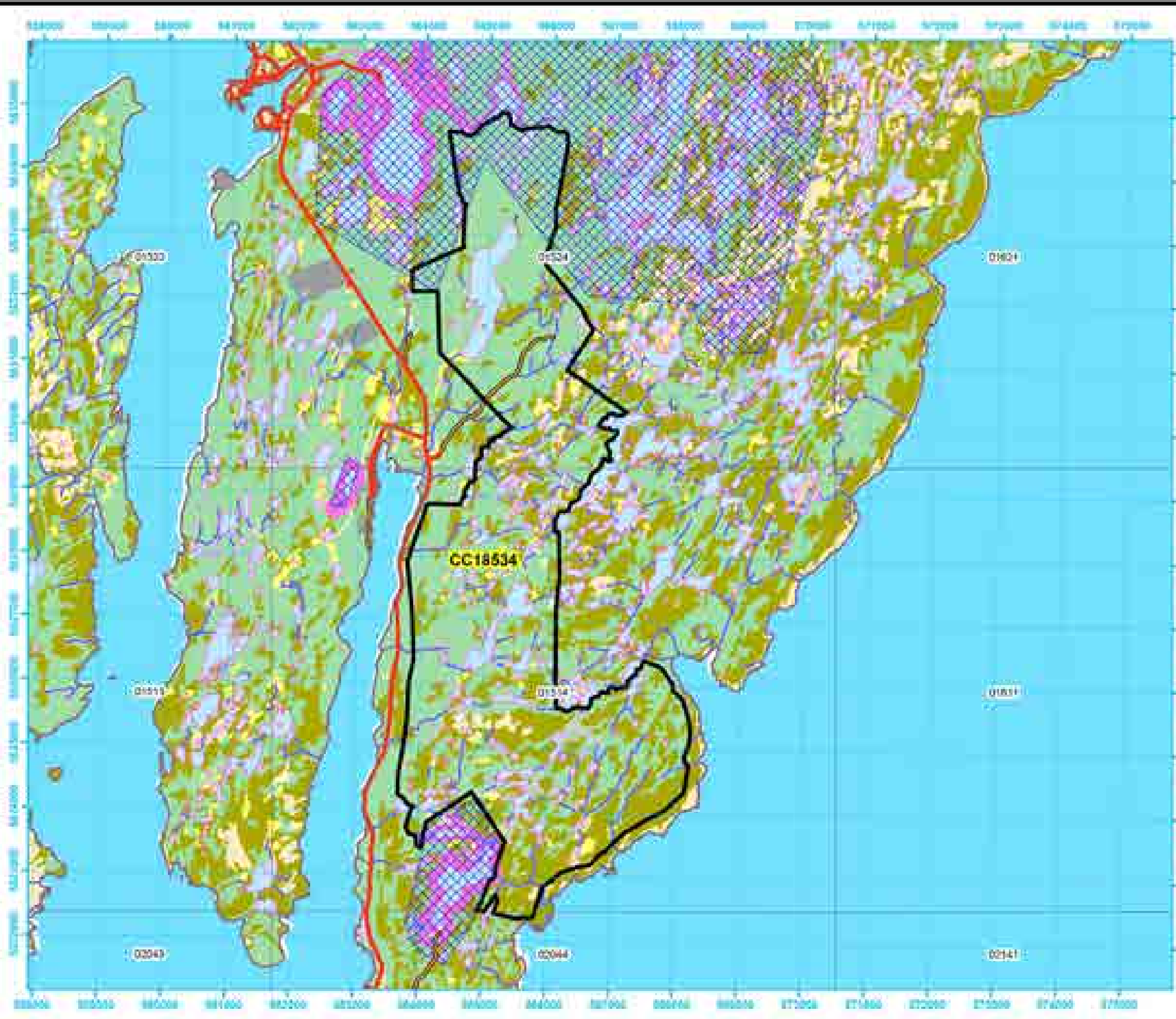
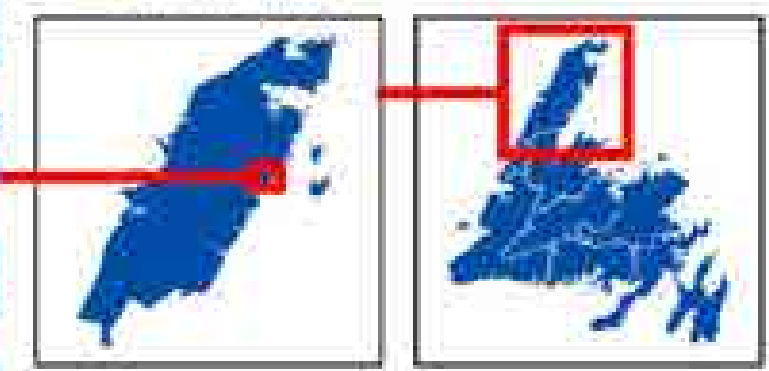
-  FYOP Operating Area
-  Recent Cut

Basemap Features

-  Bridge
-  Culvert
-  Open Arch
-  Public Road
-  Resource Road
-  Stream
-  Water Body
-  Production Forest
-  Bog
-  Scrub
-  Other Non-forest

Restrictions

-  Protected Water Supply
-  Caribou Core Areas
-  Regulatory
-  No Cut Buffer



**Five Year Operating Plan: 2023 - 2027
Domestic Harvest
Plan Map**

Planning Zone : 8
FMD: 18

Operating Area No.: CC18535
Name: Hancock's Pond

For block information and statistics,
refer to Cover Page.





Plan Features

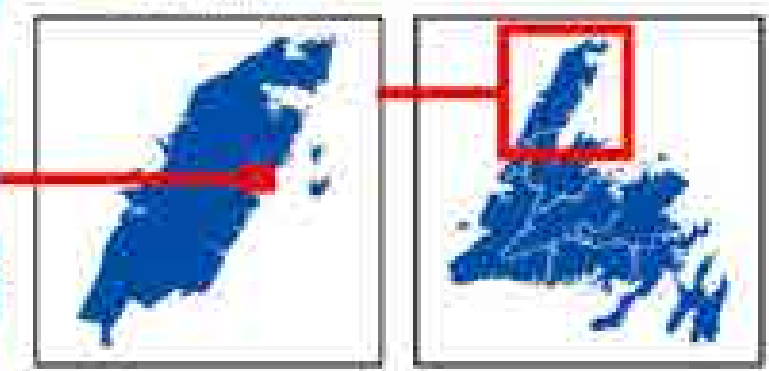
-  FYOP Operating Area
-  Recent Cut

Basemap Features

-  Bridge
-  Culvert
-  Open Arch
-  Public Road
-  Resource Road
-  Stream
-  Water Body
-  Productive Forest
-  Bog
-  Scrub
-  Other Non-forest

Restrictions

-  Protected Water Supply
-  Caribou Core Areas
-  Regulatory
-  No Cut Buffer



Five Year Operating Plan: 2023 - 2027 Domestic Harvest Plan Map

Planning Zone : 8
FMD: 18

Operating Area No.: CC18536
Name: Chimney Bay

For block information and statistics,
refer to Cover Page.





Plan Features

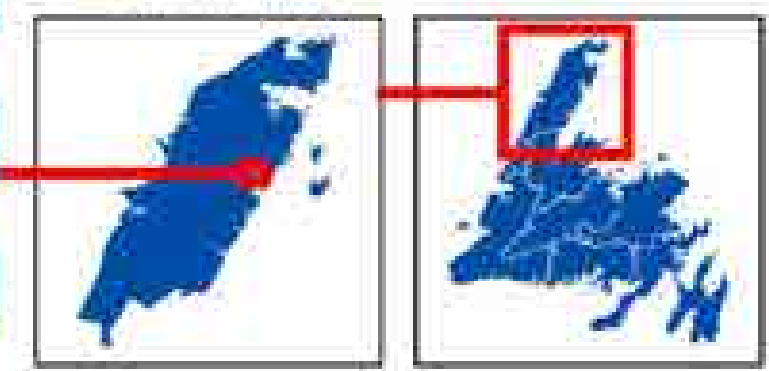
-  FYOP Operating Area
-  Recent Cut

Basemap Features

-  Bridge
-  Culvert
-  Open Arch
-  Public Road
-  Resource Road
-  Stream
-  Water Body
-  Production Forest
-  Bog
-  Scrub
-  Other Non-forest

Restrictions

-  Protected Water Supply
-  Caribou Core Areas
-  Regulatory
-  No Cut Buffer



Five Year Operating Plan: 2023 - 2027 Domestic Harvest Plan Map

Planning Zone : 8
FMD: 18


Operating Area No.: CC18537
Name: Wild Cove

For block information and statistics,
refer to Cover Page.





Plan Features

-  FYCOP Operating Area
-  Recent Cut

Basemap Features

-  Bridge
-  Culvert
-  Open Arch
-  Public Road
-  Resource Road
-  Stream
-  Water Body
-  Productive Forest
-  Bog
-  Scrub
-  Other Non-forest

Restrictions

-  Protected Water Supply
-  Caribou Core Areas
-  Regulatory
-  No Cut Buffer

