

Five Year Operating Plan: 2023 - 2027 Domestic Harvest Plan Map

Planning Zone : 8
FMD: 17



Operating Area No.: CC17501
Name: Ten Mile Lake

For block information and statistics,
refer to Cover Page.





Plan Features

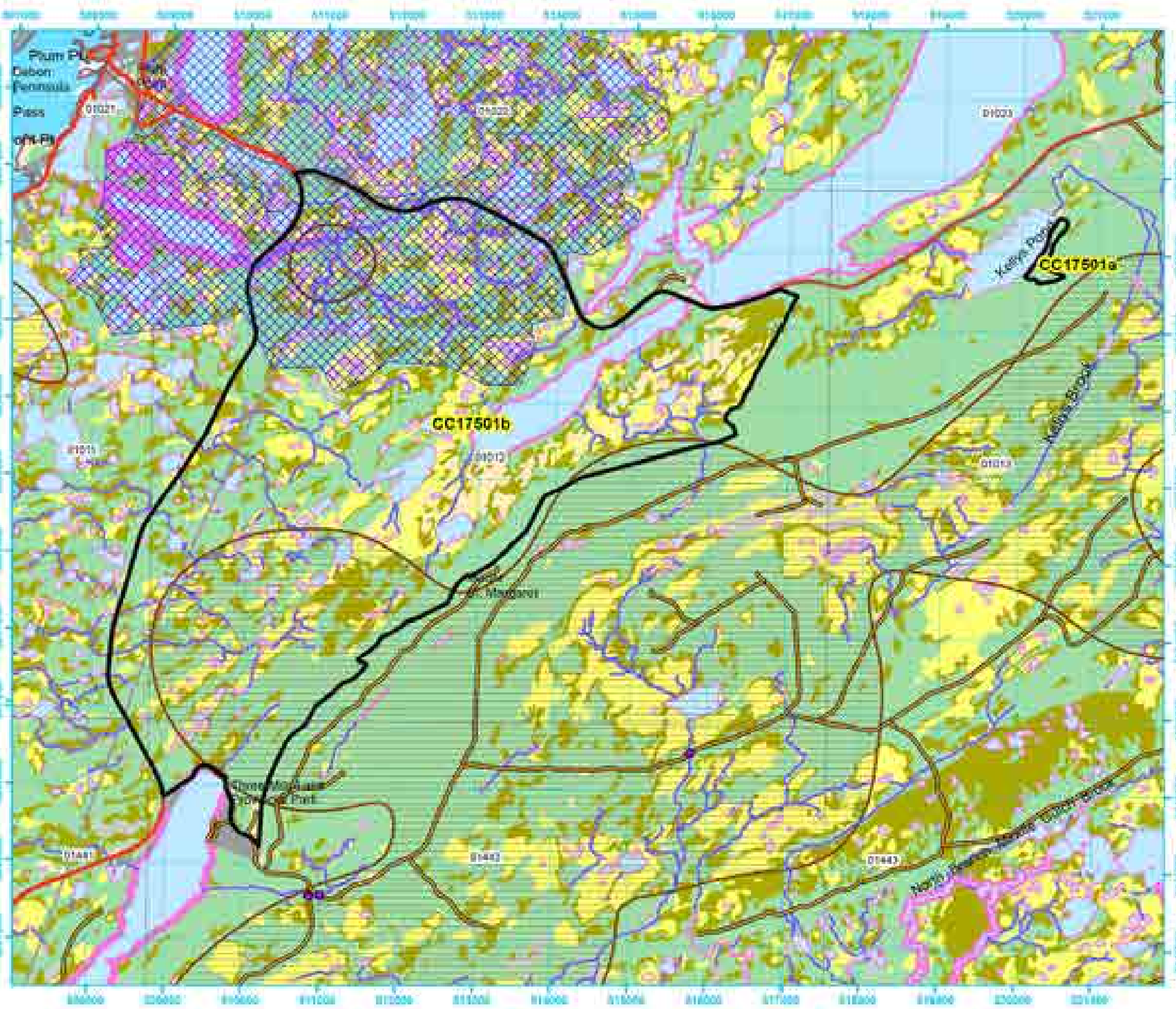
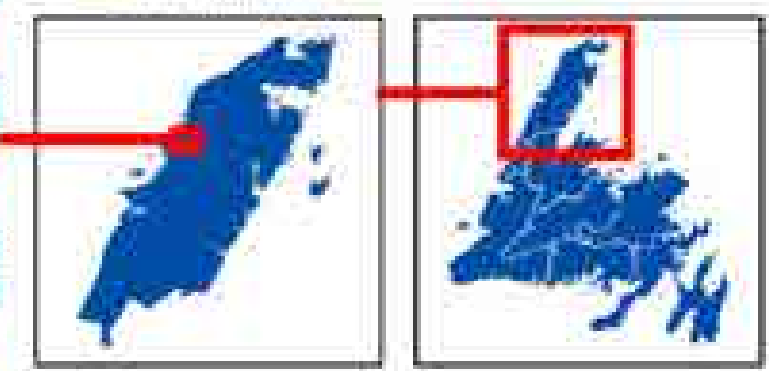
-  FYOP Operating Area
-  Recent Cut

Basemap Features

-  Bridge
-  Culvert
-  Open Arch
-  Public Road
-  Resource Road
-  Stream
-  Water Body
-  Productive Forest
-  Bog
-  Scrub
-  Other Non-forest

Restrictions

-  Protected Water Supply
-  Caribou Core Areas
-  Regulatory
-  No Cut Buffer



Five Year Operating Plan: 2023 - 2027 Domestic Harvest Plan Map

Planning Zone : 8
FMD: 17

Operating Area No.: CC17502
Name: St Margarets Bay

For block information and statistics,
refer to Cover Page.





Plan Features

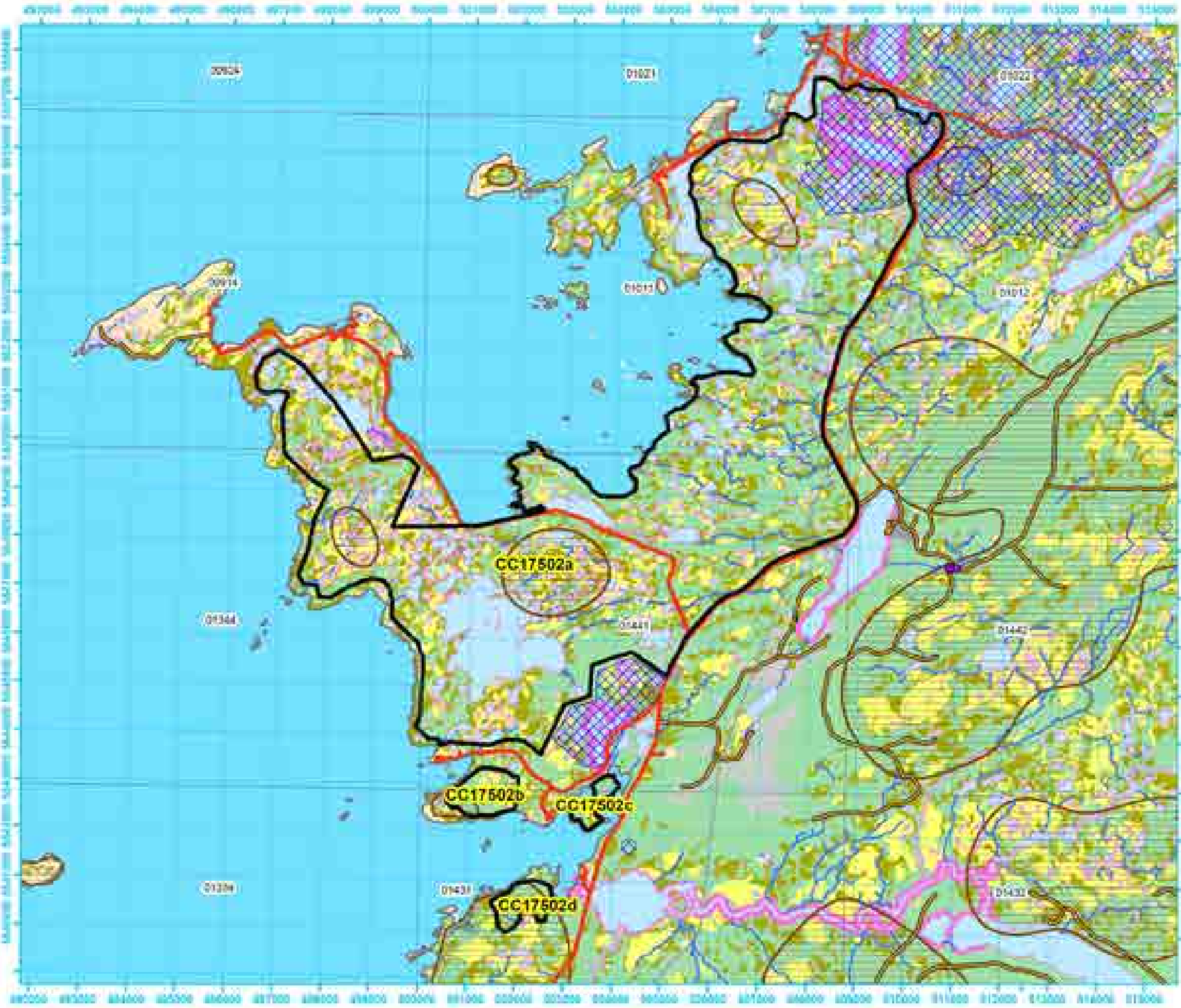
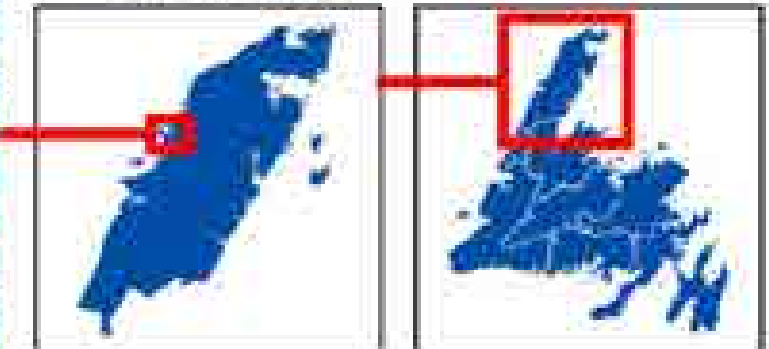
-  FYOP Operating Area
-  Recent Cut

Basemap Features

-  Bridge
-  Culvert
-  Open Arch
-  Public Road
-  Resource Road
-  Stream
-  Water Body
-  Production Forest
-  Bog
-  Scrub
-  Other Non-forest

Restrictions

-  Protected Water Supply
-  Caribou Core Areas
-  Regulatory
-  No Cut Buffer



Five Year Operating Plan: 2023 - 2027 Domestic Harvest Plan Map

Planning Zone : 8
FMD: 17

Operating Area No.: CC17503
Name: Castor River

For block information and statistics,
refer to Cover Page.





Plan Features

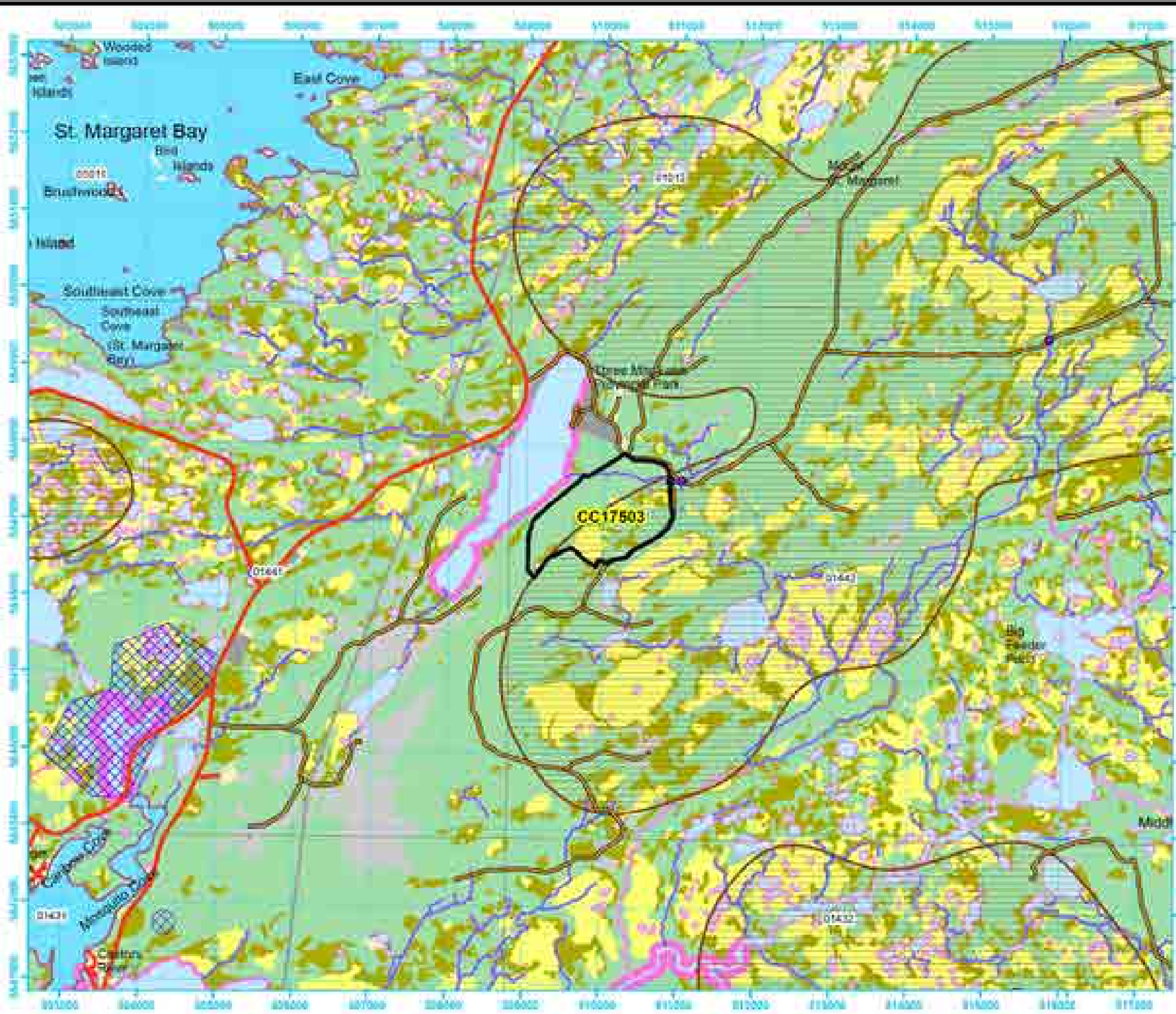
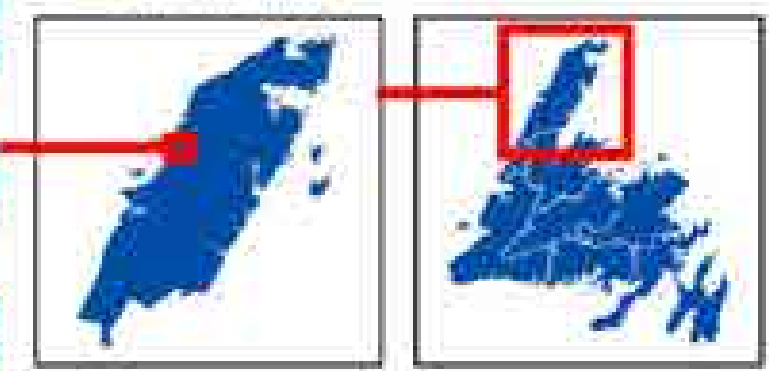
-  FYOP Operating Area
-  Recent Cut

Basemap Features

-  Bridge
-  Culvert
-  Open Arch
-  Public Road
-  Resource Road
-  Stream
-  Water Body
-  Production Forest
-  Bog
-  Scrub
-  Other Non-forest

Restrictions

-  Protected Water Supply
-  Caribou Core Areas
-  Regulatory
-  No Cut Buffer



Five Year Operating Plan: 2023 - 2027 Domestic Harvest Plan Map

Planning Zone : 8
FMD: 17

Operating Area No.: CC17504
Name: Otter Pond

For block information and statistics,
refer to Cover Page.





Plan Features

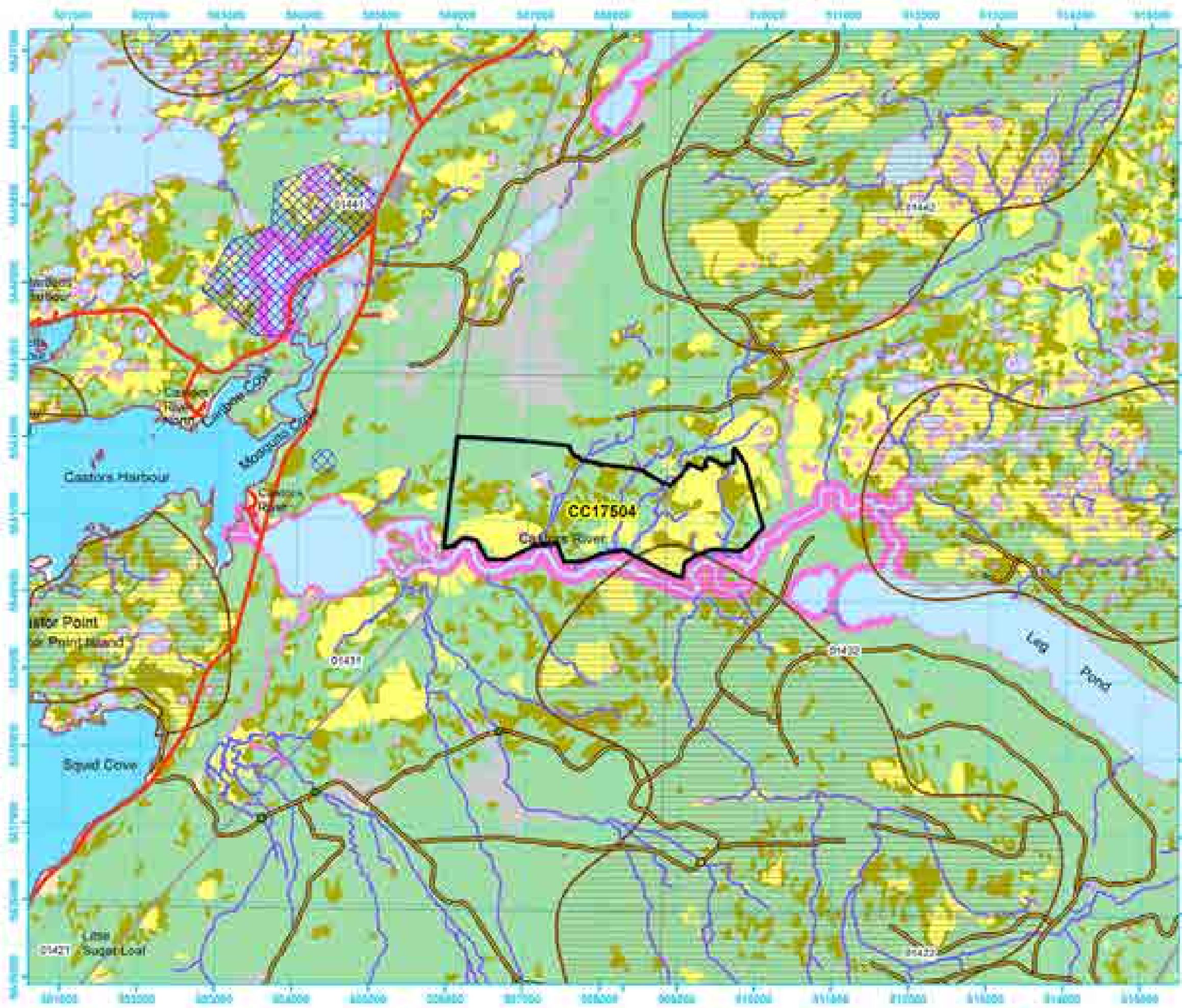
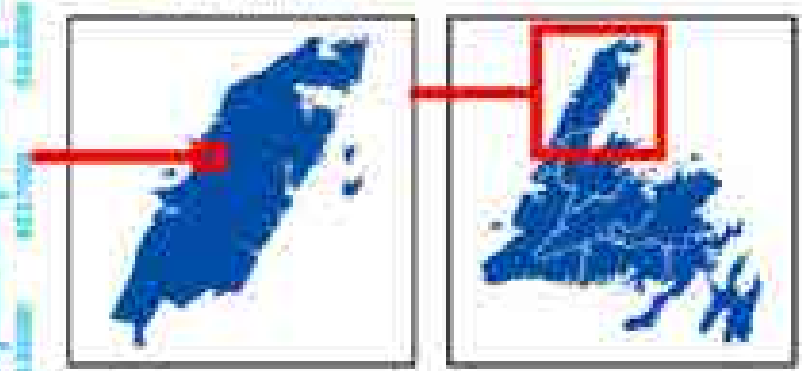
-  FYOP Operating Area
-  Recent Cut

Basemap Features

-  Bridge
-  Culvert
-  Open Arch
-  Public Road
-  Resource Road
-  Stream
-  Water Body
-  Productive Forest
-  Bog
-  Scrub
-  Other Non-forest

Restrictions

-  Protected Water Supply
-  Caribou Core Areas
-  Regulatory
-  No Cut Buffer



Five Year Operating Plan: 2023 - 2027 Domestic Harvest Plan Map

Planning Zone : 8
FMD: 17

Operating Area No.: CC17505
Name: Squid Cove

For block information and statistics,
refer to Cover Page.





Plan Features

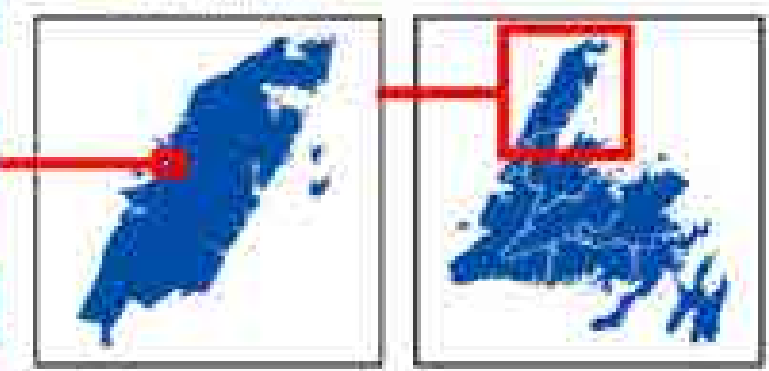
-  FYOP Operating Area
-  Recent Cut

Basemap Features

-  Bridge
-  Culvert
-  Open Arch
-  Public Road
-  Resource Road
-  Stream
-  Water Body
-  Productive Forest
-  Bog
-  Scrub
-  Other Non-forest

Restrictions

-  Protected Water Supply
-  Caribou Core Areas
-  Regulatory
-  No Cut Buffer



Five Year Operating Plan: 2023 - 2027 Domestic Harvest Plan Map

Planning Zone : 8
FMD: 17

Operating Area No.: CC17506
Name: John Mar Barrens

For block information and statistics,
refer to Cover Page.





Plan Features

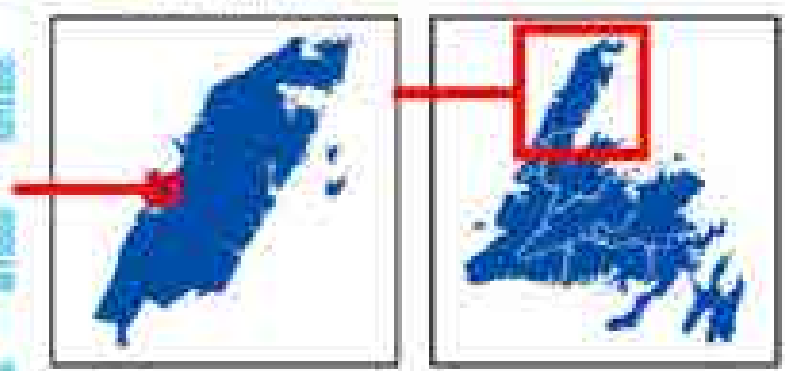
-  FYOP Operating Area
-  Recent Cut

Basemap Features

-  Bridge
-  Culvert
-  Open Arch
-  Public Road
-  Resource Road
-  Stream
-  Water Body
-  Productive Forest
-  Bog
-  Scrub
-  Other Non-forest

Restrictions

-  Protected Water Supply
-  Caribou Core Areas
-  Regulatory
-  No Cut Buffer



Five Year Operating Plan: 2023 - 2027 Domestic Harvest Plan Map

Planning Zone : 8
FMD: 17

Operating Area No.: CC17507
Name: Sandy Cove Flat Brook

For block information and statistics,
refer to Cover Page.





Plan Features

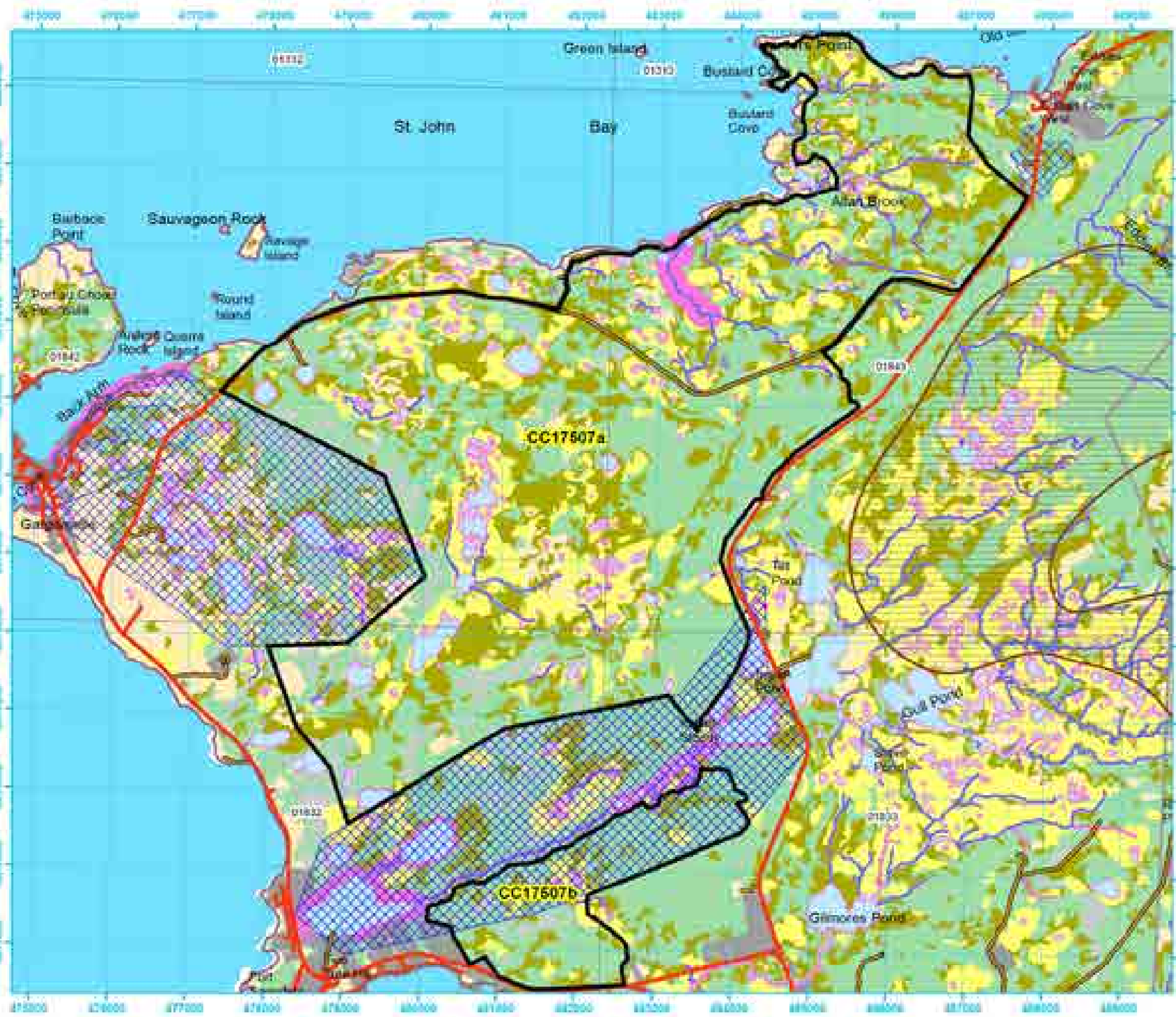
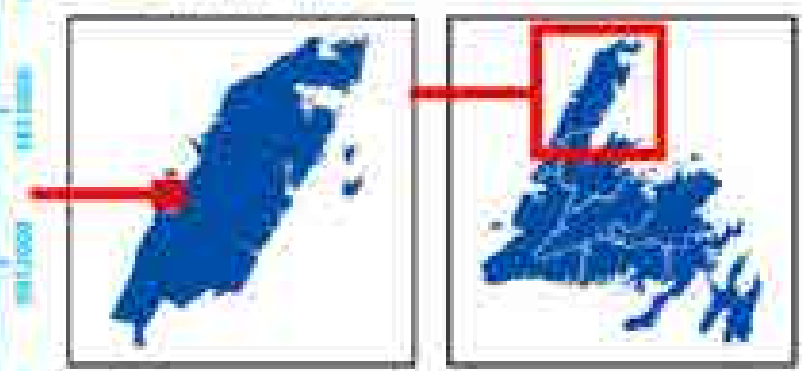
-  FYOP Operating Area
-  Recent Cut

Basemap Features

-  Bridge
-  Culvert
-  Open Arch
-  Public Road
-  Resource Road
-  Stream
-  Water Body
-  Productive Forest
-  Bog
-  Scrub
-  Other Non-Forest

Restrictions

-  Protected Water Supply
-  Caribou Core Areas
-  Regulatory
-  No Cut Buffer



Five Year Operating Plan: 2023 - 2027 Domestic Harvest Plan Map

Planning Zone : 8
FMD: 17


Operating Area No.: CC17508
Name: Middle Arm

For block information and statistics,
refer to Cover Page.




Plan Features

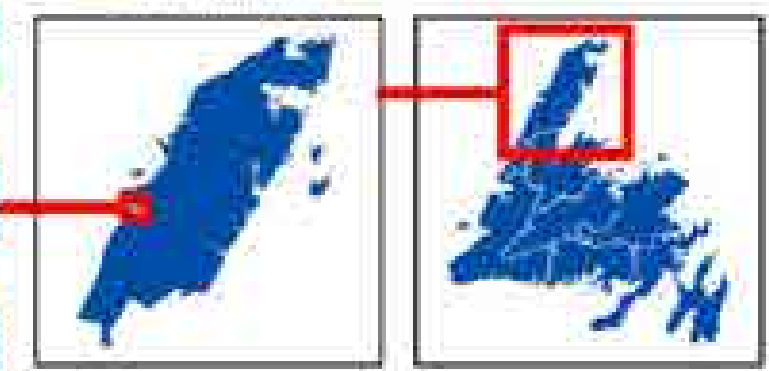
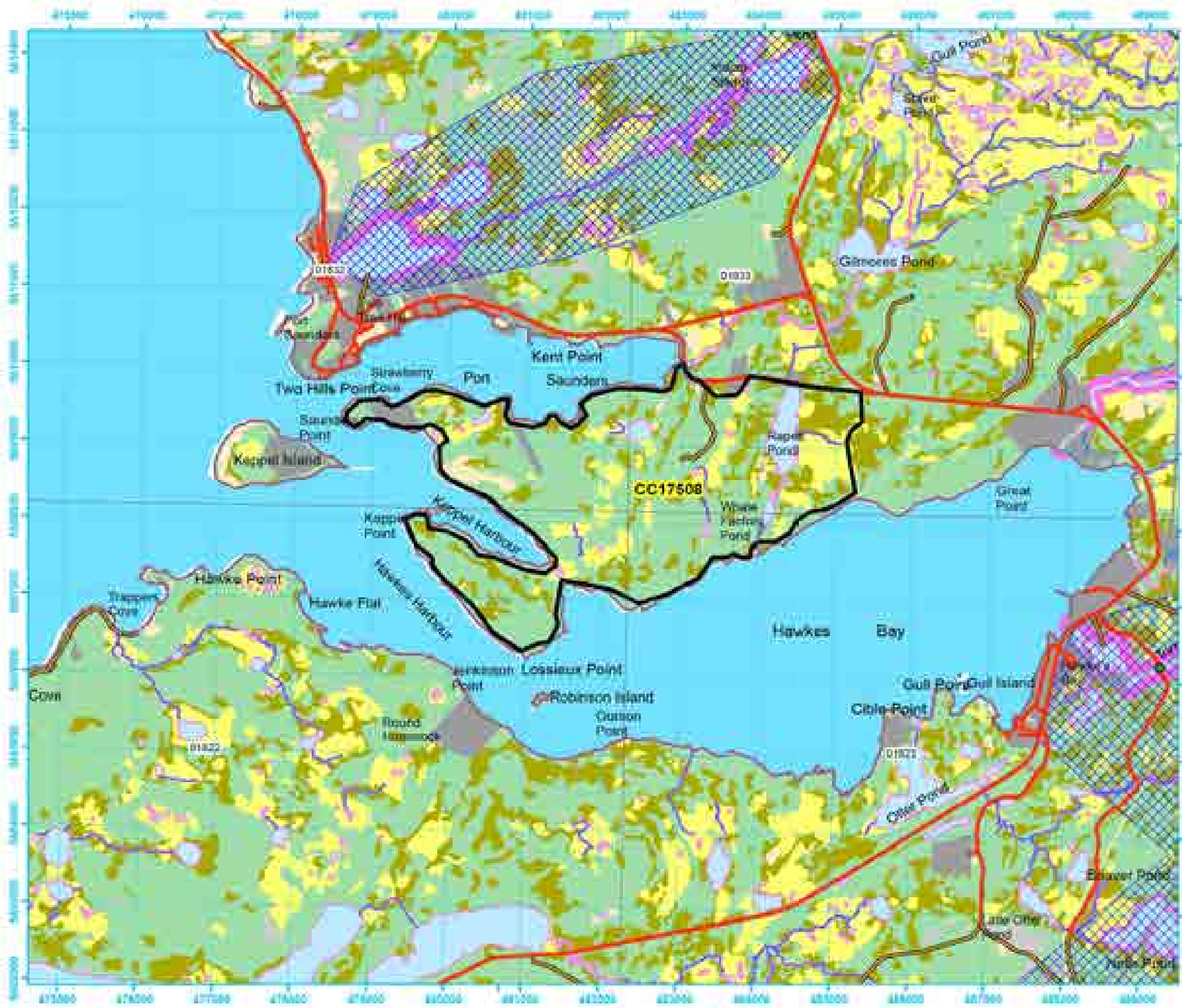
-  FYOP Operating Area
-  Recent Cut

Basemap Features

-  Bridge
-  Culvert
-  Open Arch
-  Public Road
-  Resource Road
-  Stream
-  Water Body
-  Productive Forest
-  Bog
-  Scrub
-  Other Non-forest

Restrictions

-  Protected Water Supply
-  Caribou Core Areas
-  Regulatory
-  No Cut Buffer



Five Year Operating Plan: 2023 - 2027 Domestic Harvest Plan Map

Planning Zone : 8
FMD: 17

Operating Area No.: CC17509
Name: Little Brook Pond

For block information and statistics,
refer to Cover Page.





Plan Features

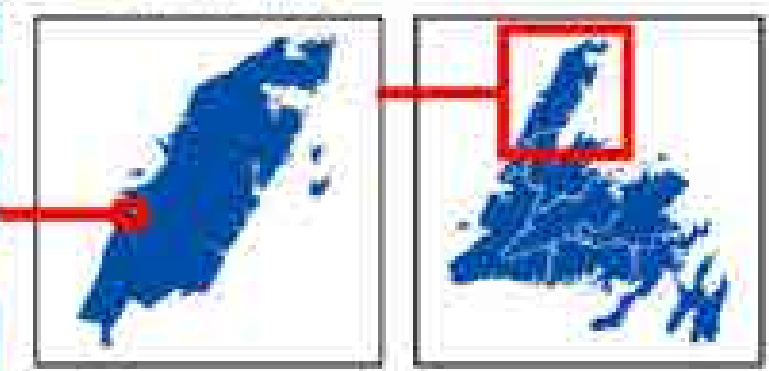
-  FYOP Operating Area
-  Recent Cut

Basemap Features

-  Bridge
-  Culvert
-  Open Arch
-  Public Road
-  Resource Road
-  Stream
-  Water Body
-  Productive Forest
-  Bog
-  Scrub
-  Other Non-forest

Restrictions

-  Protected Water Supply
-  Caribou Core Areas
-  Regulatory
-  No Cut Buffer



**Five Year Operating Plan: 2023 - 2027
Domestic Harvest
Plan Map**

Planning Zone : 8
FMD: 17


Operating Area No.: CC17510
Name: Scaffold Marsh

For block information and statistics,
refer to Cover Page.





Plan Features

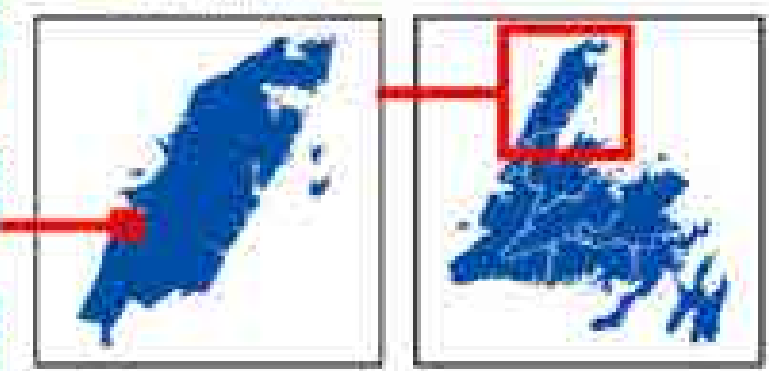
-  FYOP Operating Area
-  Recent Cut

Basemap Features

-  Bridge
-  Culvert
-  Open Arch
-  Public Road
-  Resource Road
-  Stream
-  Water Body
-  Productive Forest
-  Bog
-  Scrub
-  Other Non-forest

Restrictions

-  Protected Water Supply
-  Caribou Core Areas
-  Regulatory
-  No Cut Buffer



Five Year Operating Plan: 2023 - 2027 Domestic Harvest Plan Map

Planning Zone : 8
FMD: 17

Operating Area No.: CC17511
Name: Burnt Head

For block information and statistics,
refer to Cover Page.





Plan Features

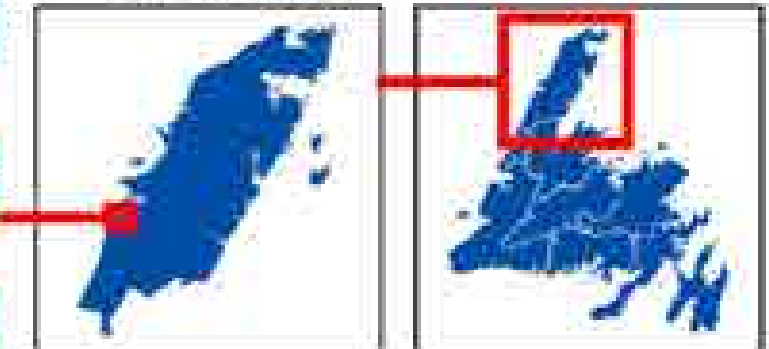
-  FYOP Operating Area
-  Recent Cut

Basemap Features

-  Bridge
-  Culvert
-  Open Arch
-  Public Road
-  Resource Road
-  Stream
-  Water Body
-  Production Forest
-  Bog
-  Scrub
-  Other Non-forest

Restrictions

-  Protected Water Supply
-  Caribou Core Areas
-  Regulatory
-  No Cut Buffer



**Five Year Operating Plan: 2023 - 2027
Domestic Harvest
Plan Map**

Planning Zone : 8
FMD: 17

Operating Area No.: CC17512
Name: Bateau Barrers

For block information and statistics,
refer to Cover Page.





Plan Features

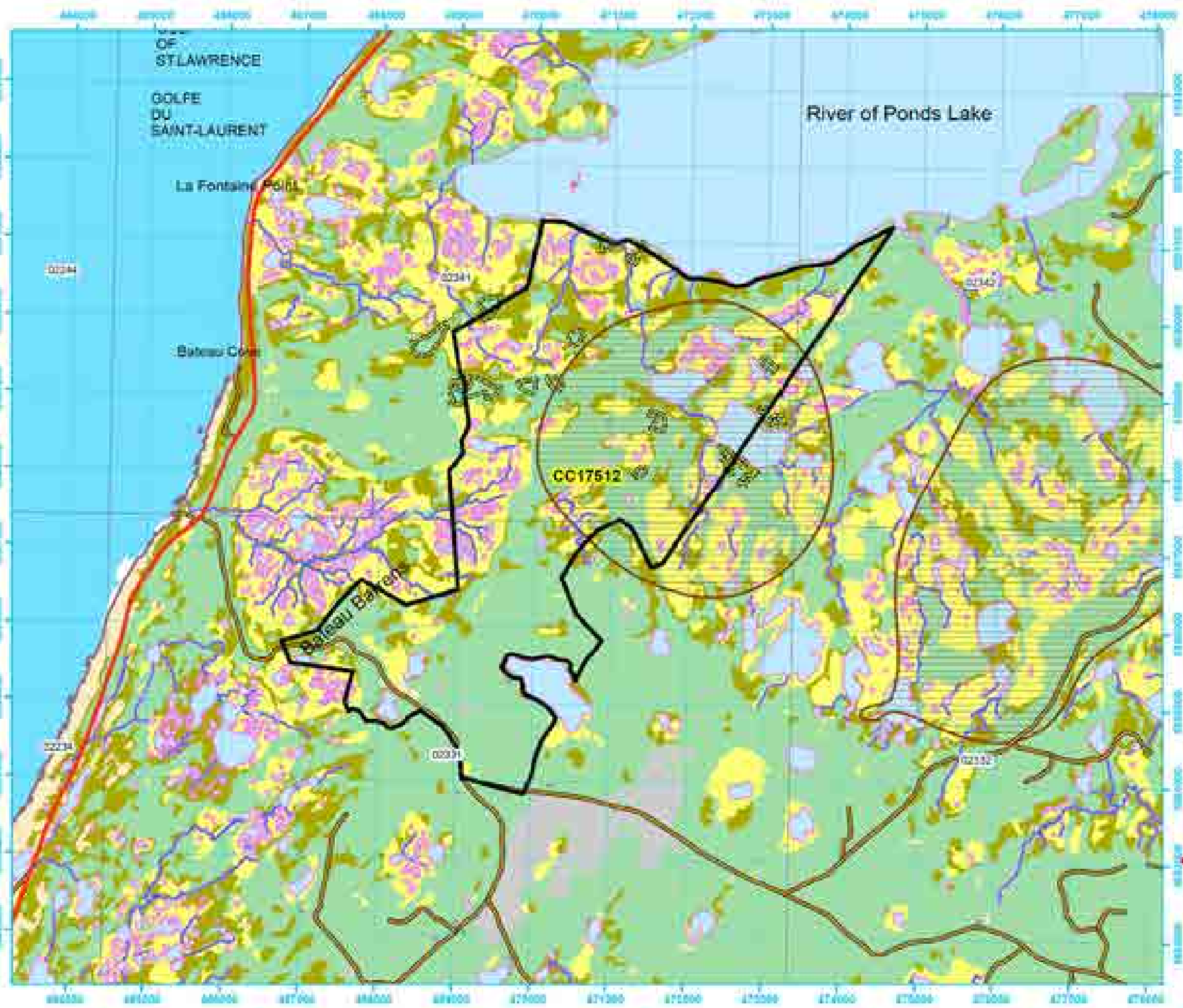
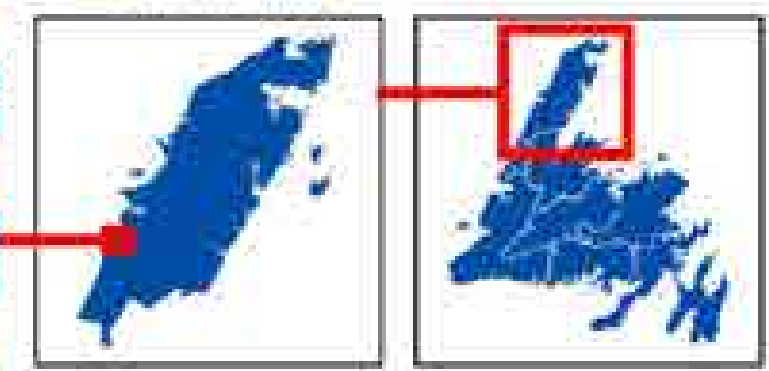
-  FYOP Operating Area
-  Recent Cut

Basemap Features

-  Bridge
-  Culvert
-  Open Arch
-  Public Road
-  Resource Road
-  Stream
-  Water Body
-  Production Forest
-  Bog
-  Scrub
-  Other Non-forest

Restrictions

-  Protected Water Supply
-  Caribou Core Areas
-  Regulatory
-  No Cut Buffer



Five Year Operating Plan: 2023 - 2027 Domestic Harvest Plan Map

Planning Zone : 8
FMD: 17

Operating Area No.: CC17513
Name: Bellburns

For block information and statistics,
refer to Cover Page.





Plan Features

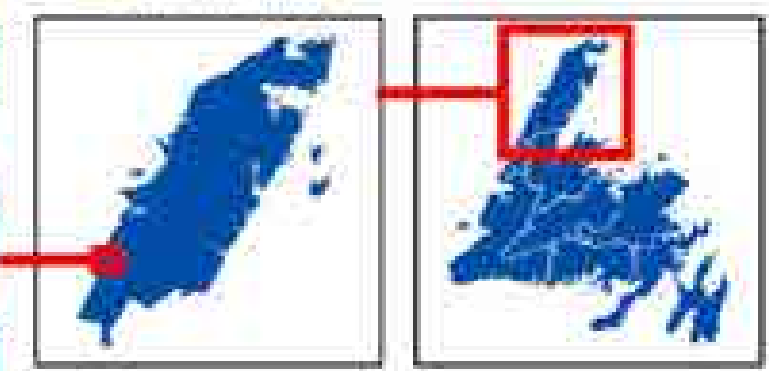
-  FYOP Operating Area
-  Recent Cut

Basemap Features

-  Bridge
-  Culvert
-  Open Arch
-  Public Road
-  Resource Road
-  Stream
-  Water Body
-  Production Forest
-  Bog
-  Scrub
-  Other Non-forest

Restrictions

-  Protected Water Supply
-  Caribou Core Areas
-  Regulatory
-  No Cut Buffer



Five Year Operating Plan: 2023 - 2027 Domestic Harvest Plan Map

Planning Zone : 8
FMD: 17

Operating Area No.: CC17514
Name: Daniels Harbour

For block information and statistics,
refer to Cover Page.





Plan Features

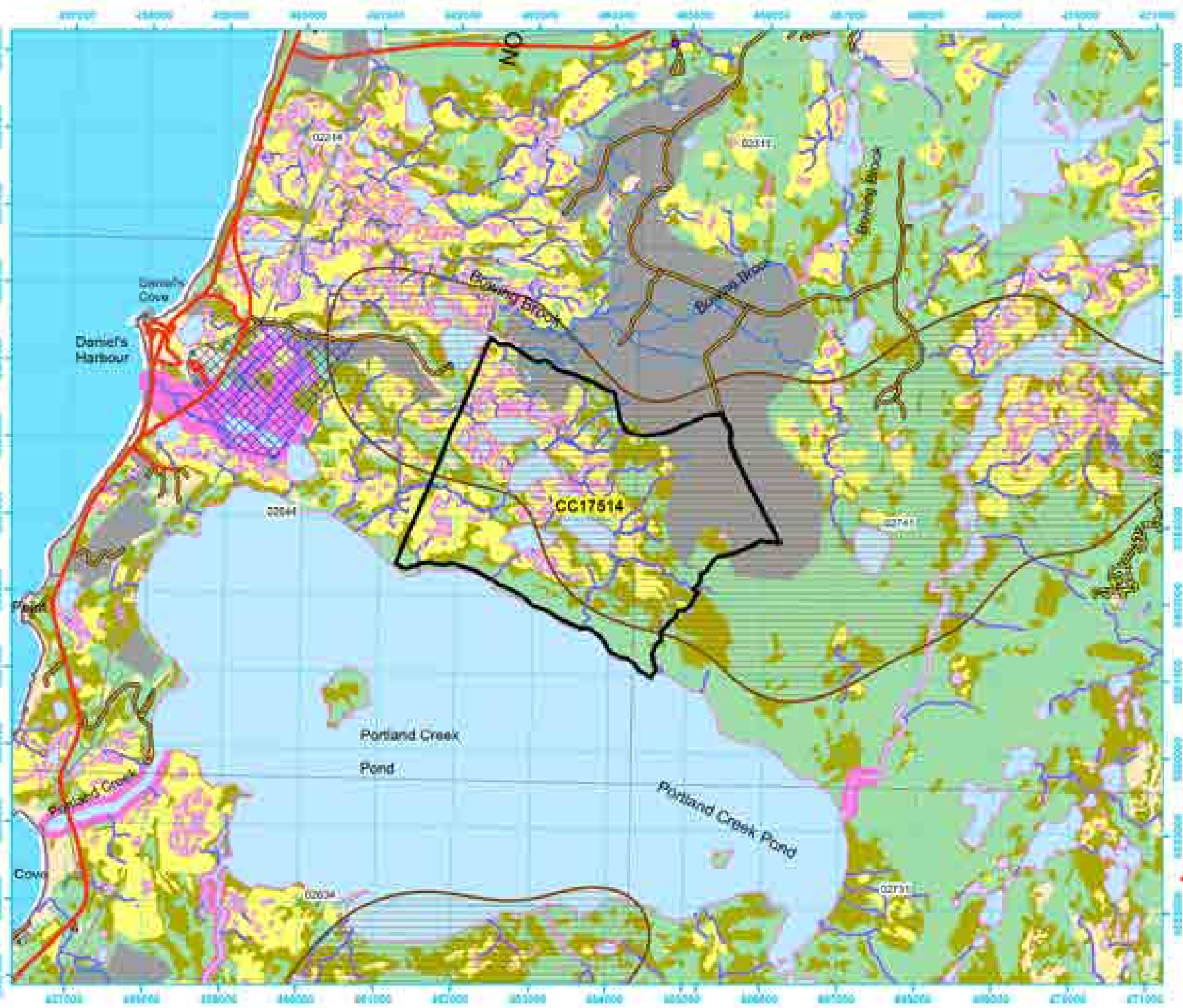
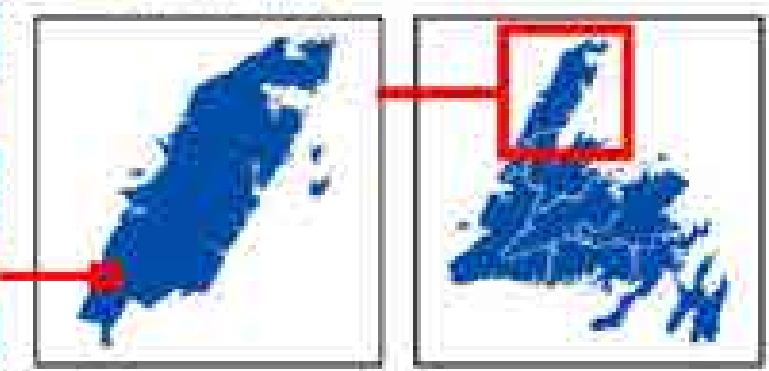
-  FYOP Operating Area
-  Recent Cut

Basemap Features

-  Bridge
-  Culvert
-  Open Arch
-  Public Road
-  Resource Road
-  Stream
-  Water Body
-  Production Forest
-  Bog
-  Scrub
-  Other Non-forest

Restrictions

-  Protected Water Supply
-  Caribou Core Areas
-  Regulatory
-  No Cut Buffer



Five Year Operating Plan: 2023 - 2027 Domestic Harvest Plan Map

Planning Zone : 8
FMD: 17


Operating Area No.: CC17515
Name: Portland Creek

For block information and statistics,
refer to Cover Page.




Plan Features

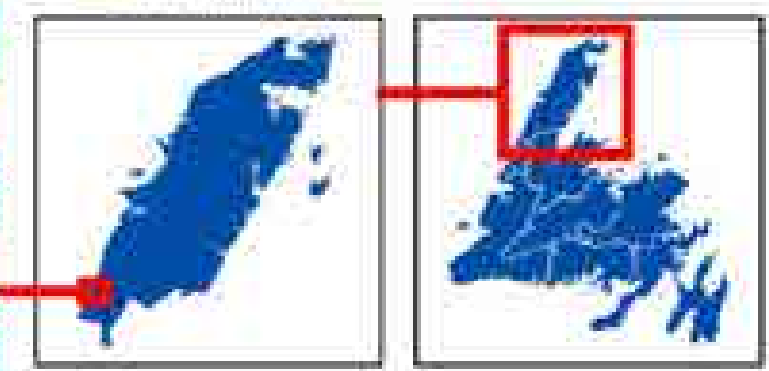
-  FYOP Operating Area
-  Recent Cut

Basemap Features

-  Bridge
-  Culvert
-  Open Arch
-  Public Road
-  Resource Road
-  Stream
-  Water Body
-  Productive Forest
-  Bog
-  Scrub
-  Other Non-forest

Restrictions

-  Protected Water Supply
-  Caribou Core Areas
-  Regulatory
-  No Cut Buffer



**Five Year Operating Plan: 2023 - 2027
Domestic Harvest
Plan Map**

Planning Zone : 8
FMD: 17

Operating Area No.: CC17516
Name: Feeder Ridge

For block information and statistics,
refer to Cover Page.





Plan Features

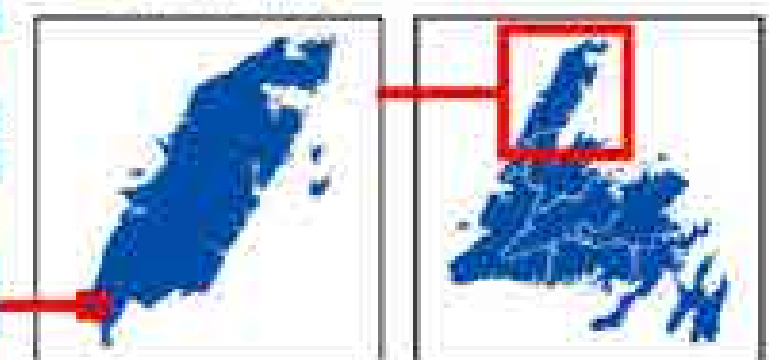
-  FYOP Operating Area
-  Recent Cut

Basemap Features

-  Bridge
-  Culvert
-  Open Arch
-  Public Road
-  Resource Road
-  Stream
-  Water Body
-  Production Forest
-  Bog
-  Scrub
-  Other Non-forest

Restrictions

-  Protected Water Supply
-  Caribou Core Areas
-  Regulatory
-  No Cut Buffer



Five Year Operating Plan: 2023 - 2027 Domestic Harvest Plan Map

Planning Zone : 8
FMD: 17


Operating Area No.: CC17518
Name: Parsons Pond Head

For block information and statistics,
refer to Cover Page.





Plan Features

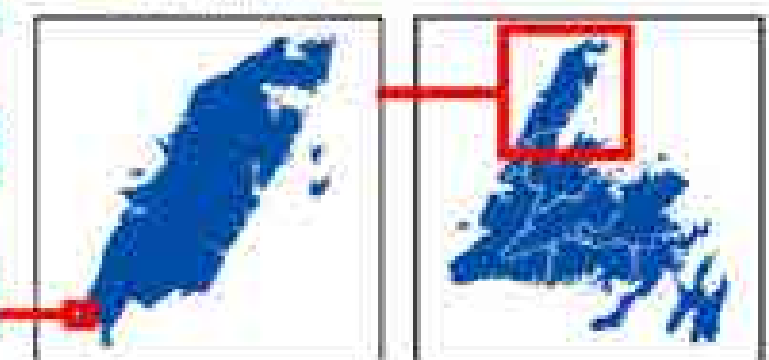
-  FYOP Operating Area
-  Recent Cut

Basemap Features

-  Bridge
-  Culvert
-  Open Arch
-  Public Road
-  Resource Road
-  Stream
-  Water Body
-  Productive Forest
-  Bog
-  Scrub
-  Other Non-forest

Restrictions

-  Protected Water Supply
-  Caribou Core Areas
-  Regulatory
-  No Cut Buffer



Five Year Operating Plan: 2023 - 2027 Domestic Harvest Plan Map

Planning Zone : 8
FMD: 17

Operating Area No.: CC17519
Name: Cow Head St Pauls

For block information and statistics,
refer to Cover Page.





Plan Features

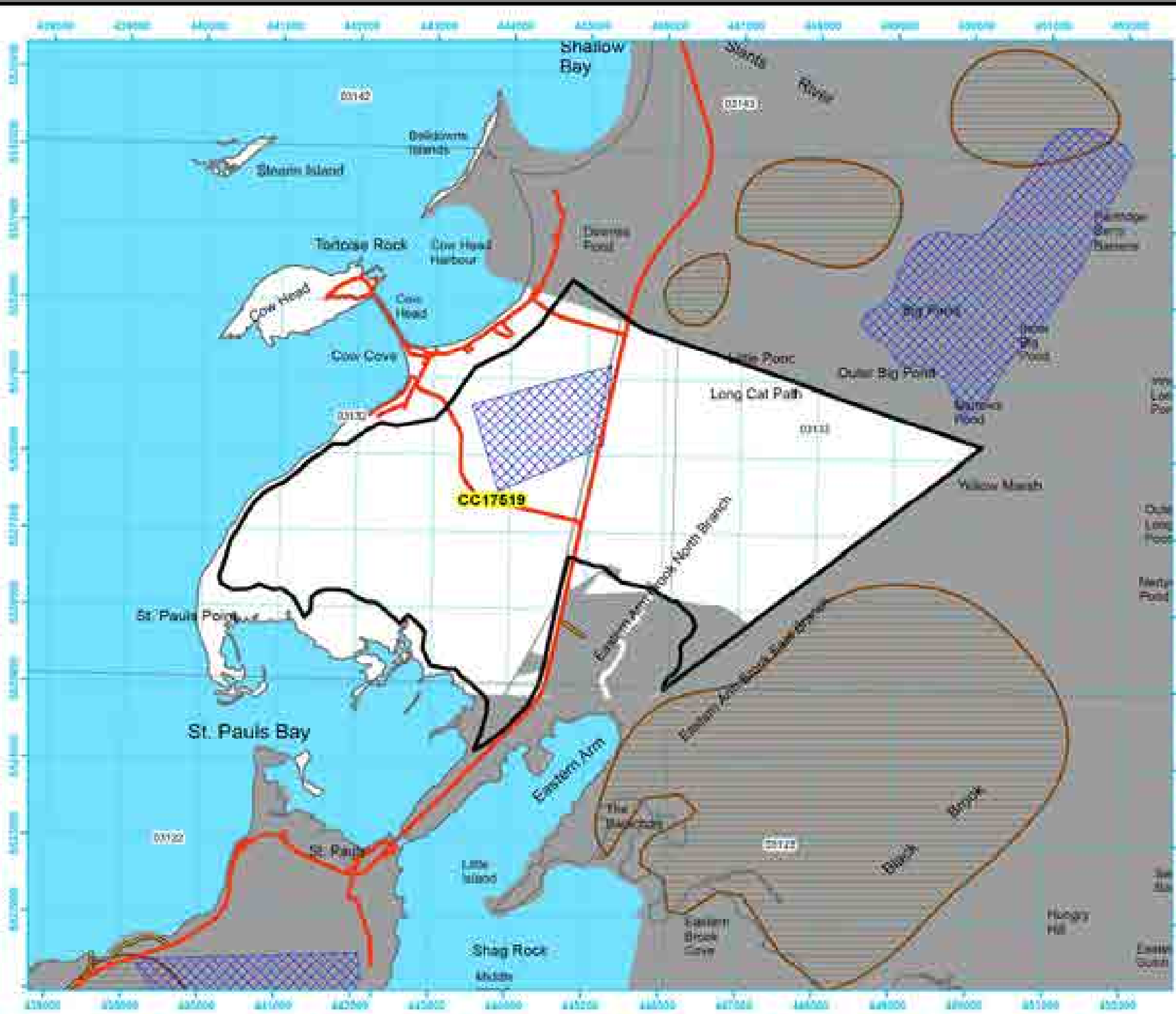
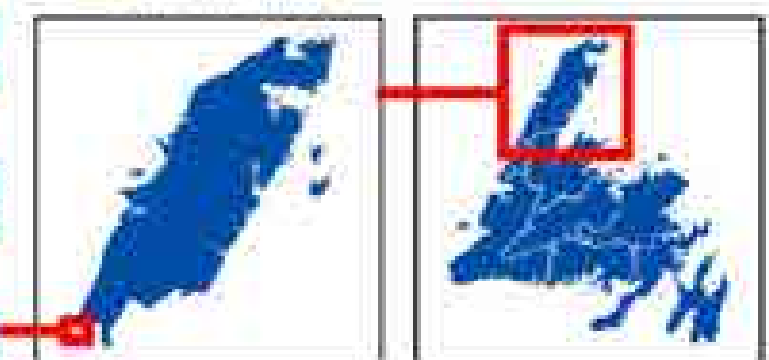
-  FYOP Operating Area
-  Recent Cut

Basemap Features

-  Bridge
-  Culvert
-  Open Arch
-  Public Road
-  Resource Road
-  Stream
-  Water Body
-  Production Forest
-  Bog
-  Scrub
-  Other Non-forest

Restrictions

-  Protected Water Supply
-  Caribou Core Areas
-  Regulatory
-  No Cut Buffer



Five Year Operating Plan: 2023 - 2027 Domestic Harvest Plan Map

Planning Zone : 8
FMD: 17

Operating Area No.: CC17520
Name: Mooney Block

For block information and statistics,
refer to Cover Page.





Plan Features

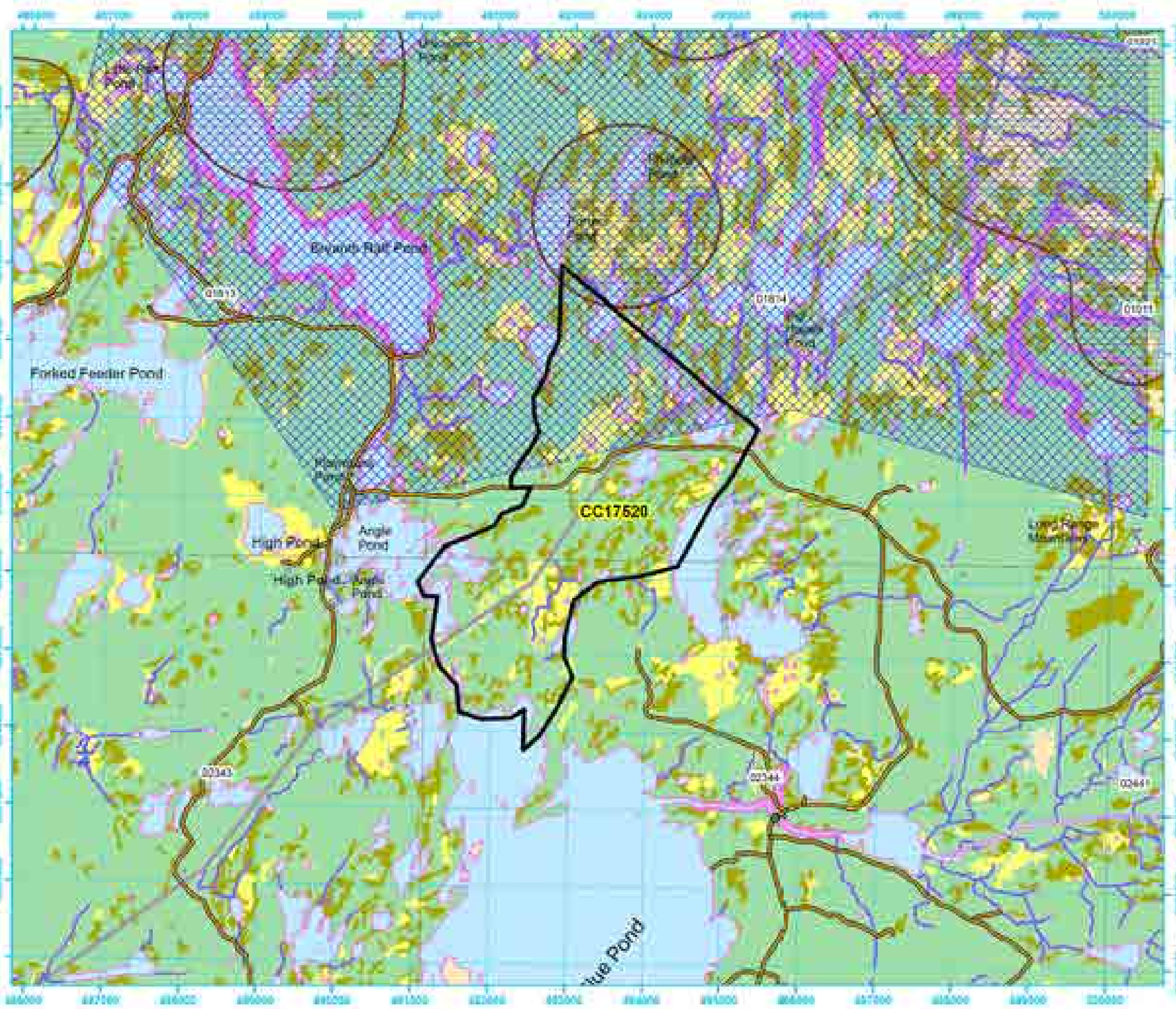
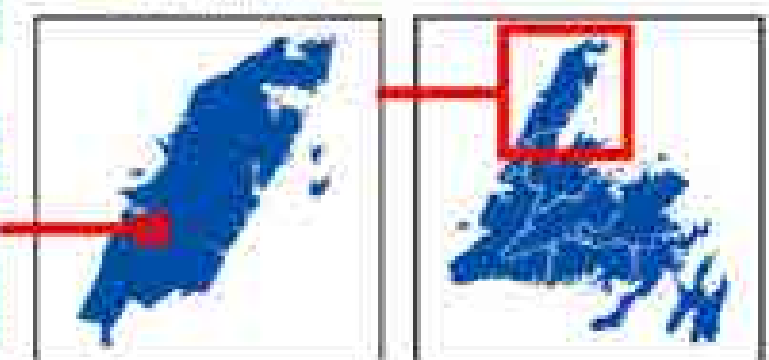
-  FYOP Operating Area
-  Recent Cut

Basemap Features

-  Bridge
-  Culvert
-  Open Arch
-  Public Road
-  Resource Road
-  Stream
-  Water Body
-  Productive Forest
-  Bog
-  Scrub
-  Other Non-forest

Restrictions

-  Protected Water Supply
-  Caribou Core Areas
-  Regulatory
-  No Cut Buffer



Five Year Operating Plan: 2023 - 2027 Domestic Harvest Plan Map

Planning Zone : 8
FMD: 17

Operating Area No.: CC17521
Name: Harbour Deep

For block information and statistics,
refer to Cover Page.




Plan Features

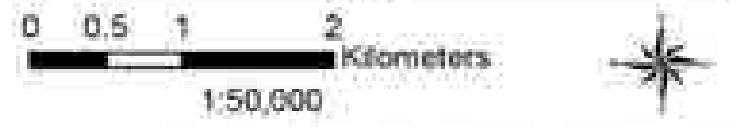
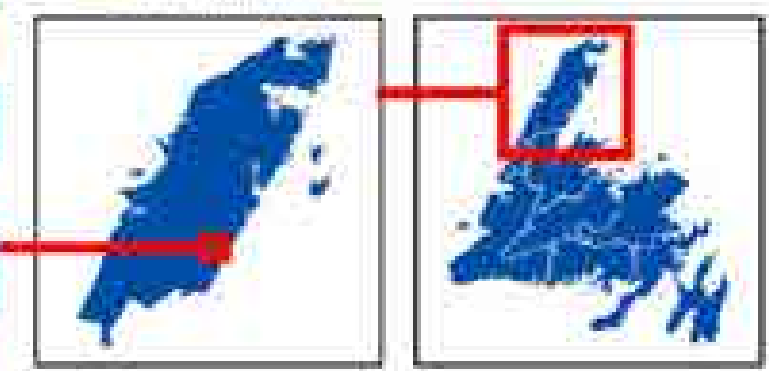
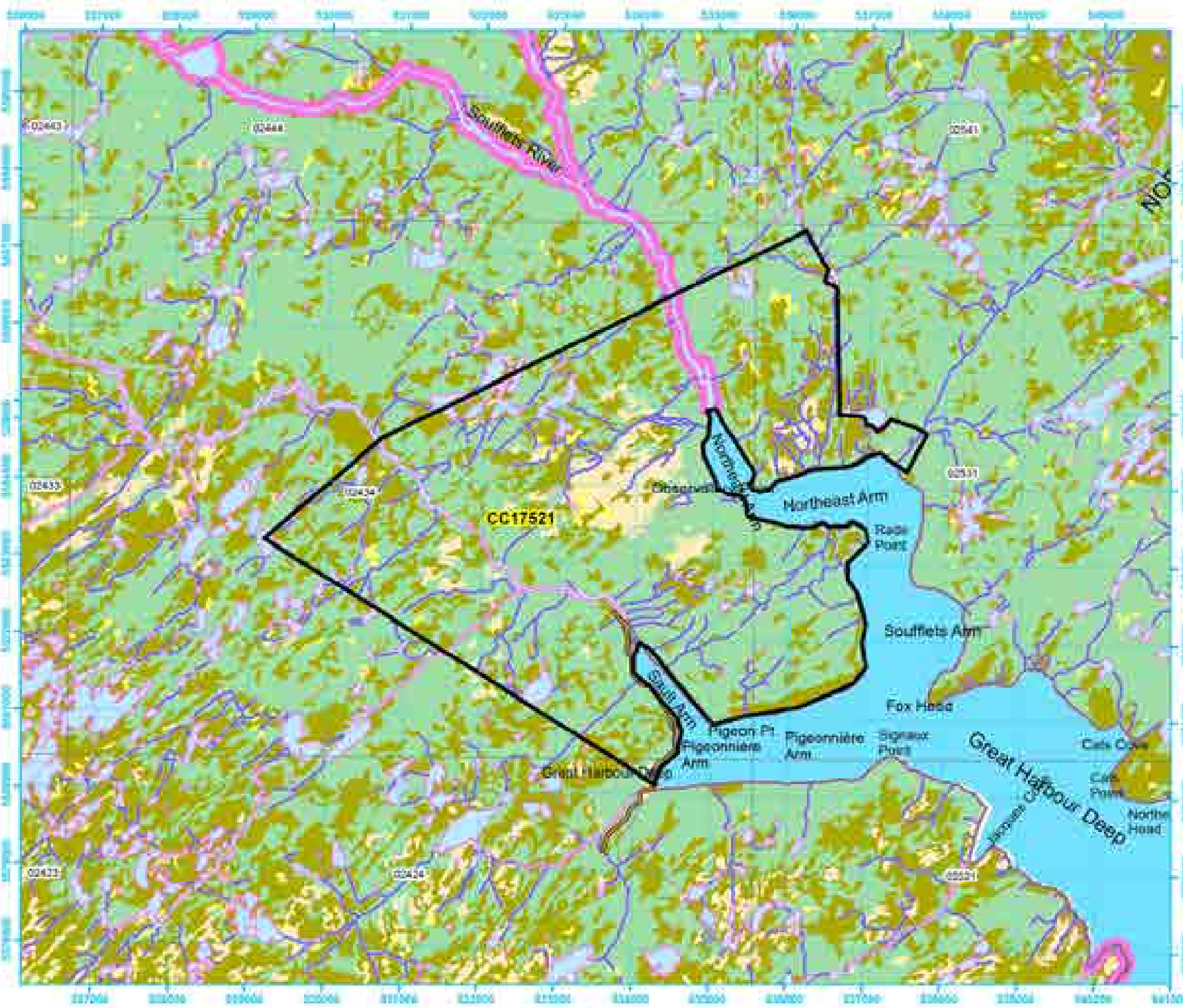
-  FYOP Operating Area
-  Recent Cut

Basemap Features

-  Bridge
-  Culvert
-  Open Arch
-  Public Road
-  Resource Road
-  Stream
-  Water Body
-  Productive Forest
-  Bog
-  Scrub
-  Other Non-forest

Restrictions

-  Protected Water Supply
-  Caribou Core Areas
-  Regulatory
-  No Cut Buffer



Five Year Operating Plan: 2023 - 2027 Domestic Harvest Plan Map

Planning Zone : 8
FMD: 17

Operating Area No.: CC17522
Name: Camp Ten

For block information and statistics,
refer to Cover Page.





Plan Features

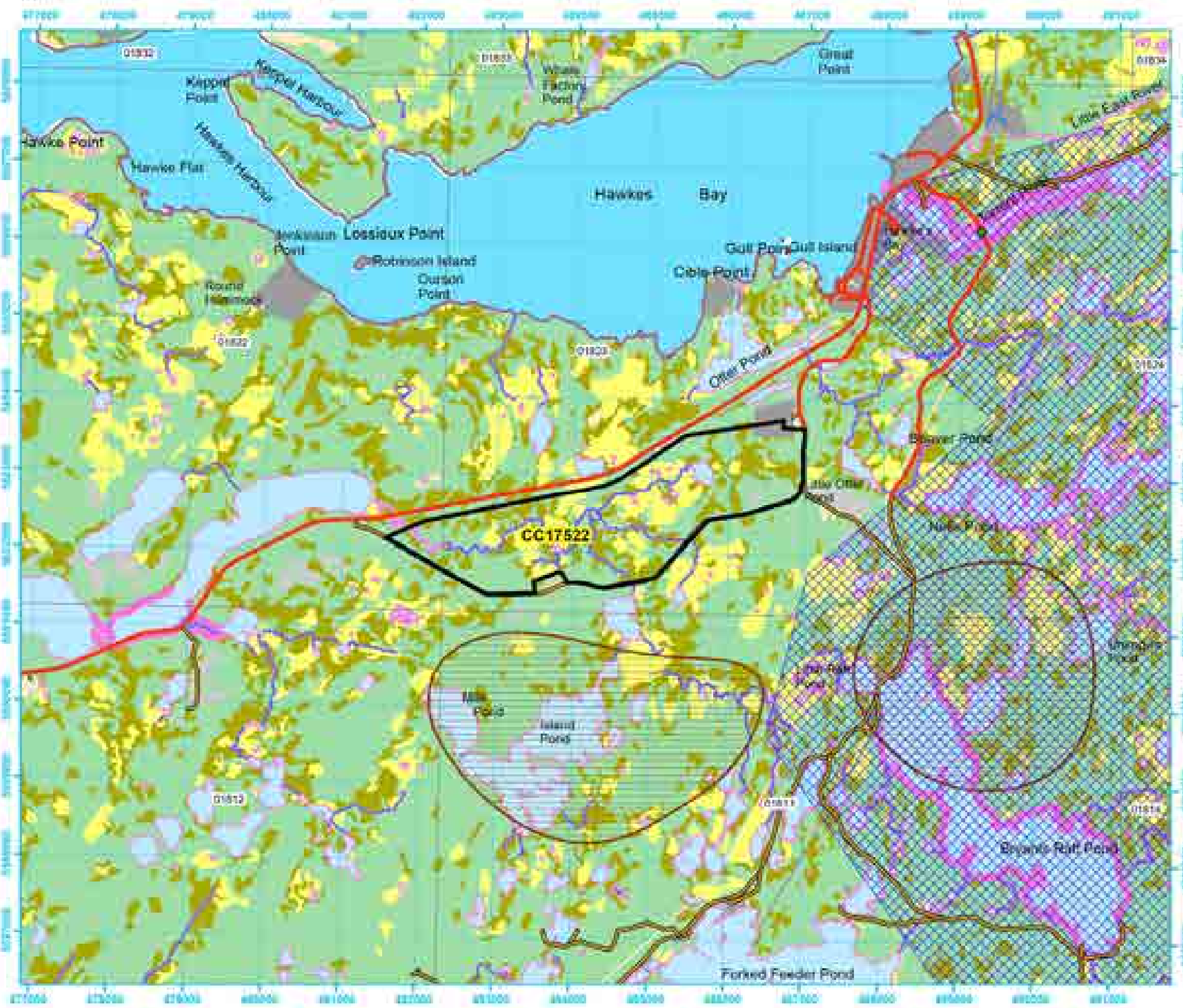
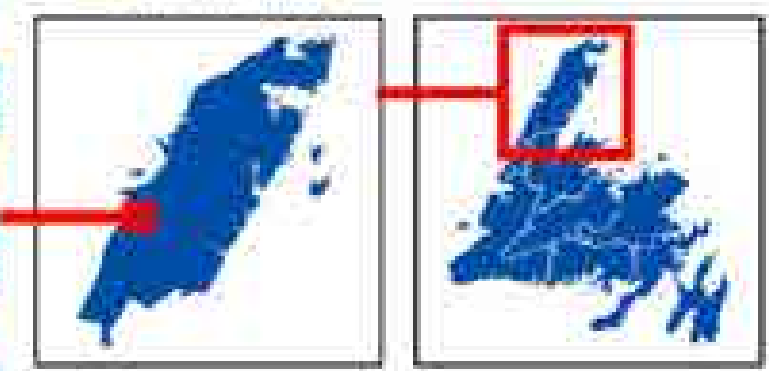
-  FYOP Operating Area
-  Recent Cut

Basemap Features

-  Bridge
-  Culvert
-  Open Arch
-  Public Road
-  Resource Road
-  Stream
-  Water Body
-  Production Forest
-  Bog
-  Scrub
-  Other Non-forest

Restrictions

-  Protected Water Supply
-  Caribou Core Areas
-  Regulatory
-  No Cut Buffer



Five Year Operating Plan: 2023 - 2027 Domestic Harvest Plan Map

Planning Zone : 8
FMD: 17

Operating Area No.: CC17523
Name: Forkie Feeder

For block information and statistics,
refer to Cover Page.





Plan Features

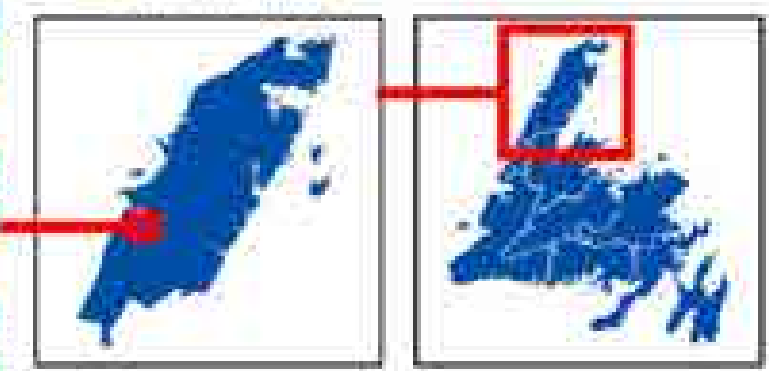
-  FYOP Operating Area
-  Recent Cut

Basemap Features

-  Bridge
-  Culvert
-  Open Arch
-  Public Road
-  Resource Road
-  Stream
-  Water Body
-  Production Forest
-  Bog
-  Scrub
-  Other Non-forest

Restrictions

-  Protected Water Supply
-  Caribou Core Areas
-  Regulatory
-  No Cut Buffer



Five Year Operating Plan: 2023 - 2027 Domestic Harvest Plan Map

Planning Zone : 8
FMD: 17


Operating Area No.: CC17524
Name: Torrent River

For block information and statistics,
refer to Cover Page.





Plan Features

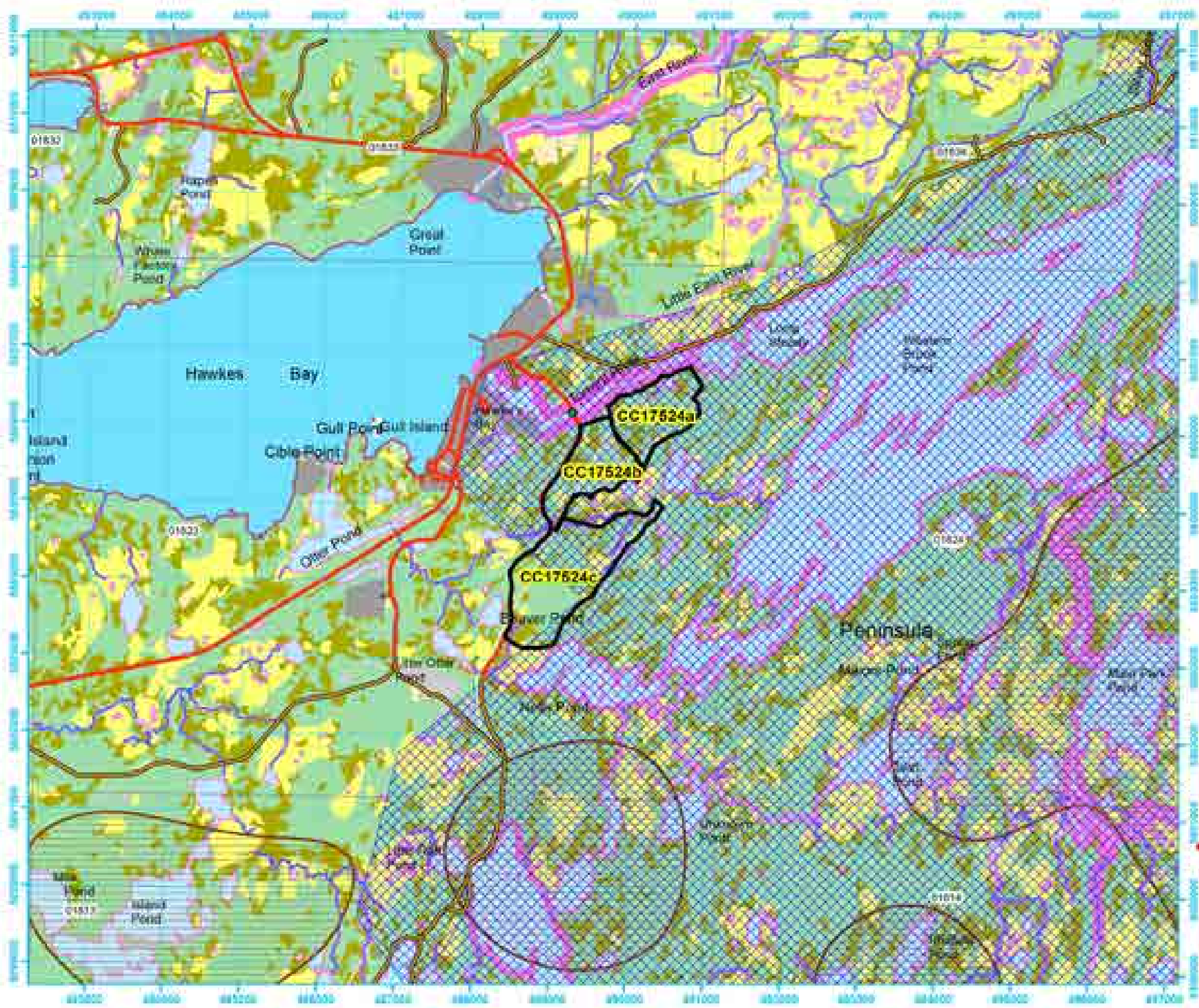
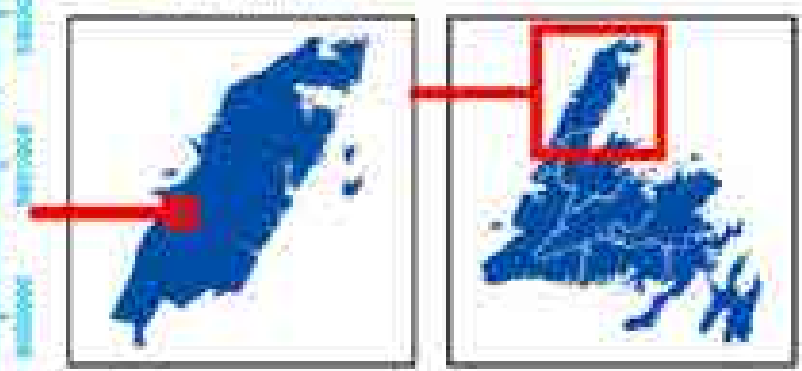
-  FYOP Operating Area
-  Recent Cut

Basemap Features

-  Bridge
-  Culvert
-  Open Arch
-  Public Road
-  Resource Road
-  Stream
-  Water Body
-  Productive Forest
-  Bog
-  Scrub
-  Other Non-forest

Restrictions

-  Protected Water Supply
-  Caribou Core Areas
-  Regulatory
-  No Cut Buffer



Five Year Operating Plan: 2023 - 2027 Domestic Harvest Plan Map

Planning Zone : 8
FMD: 17



Operating Area No.: CC17525
Name: Fox Road

For block information and statistics,
refer to Cover Page.





Plan Features

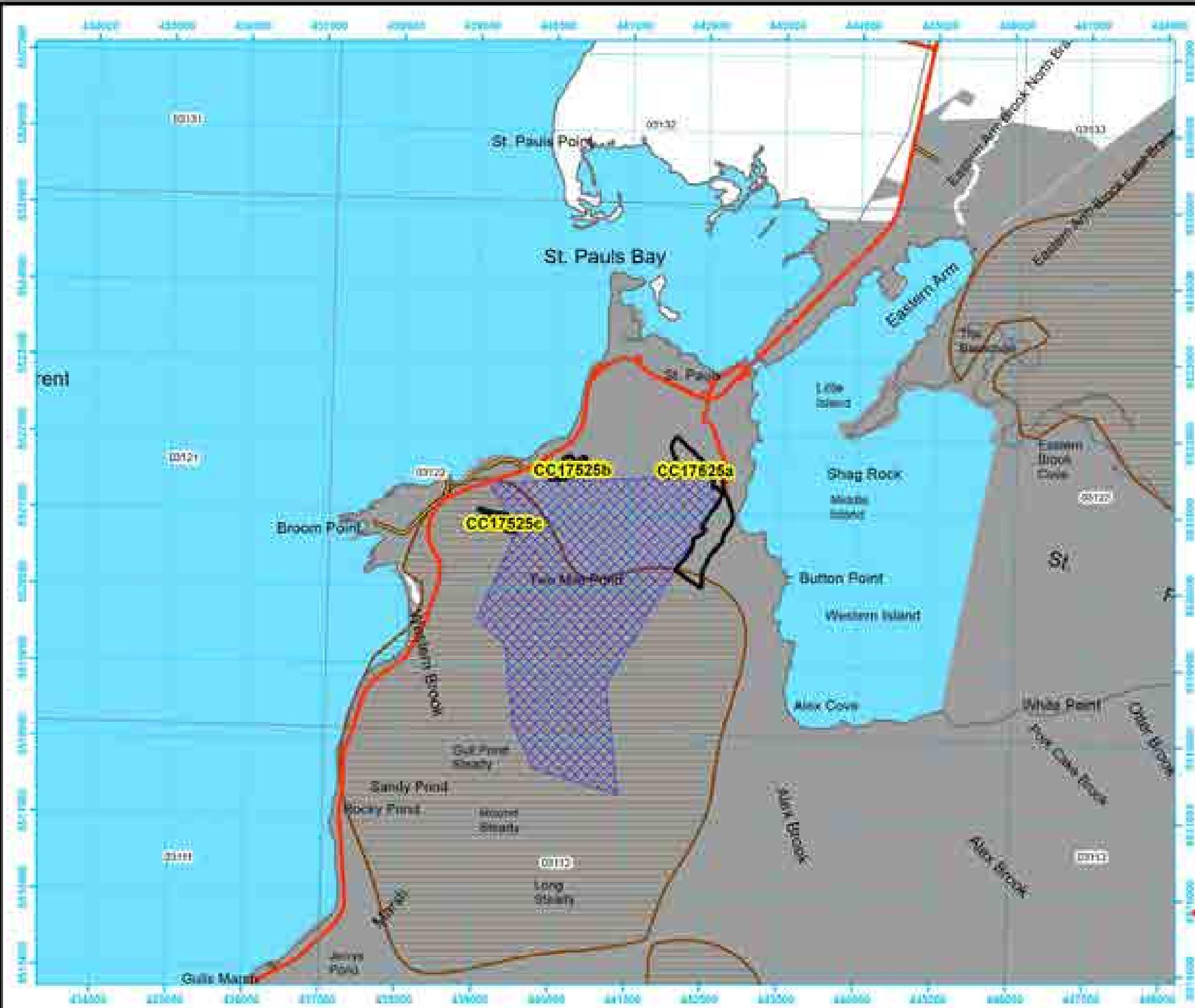
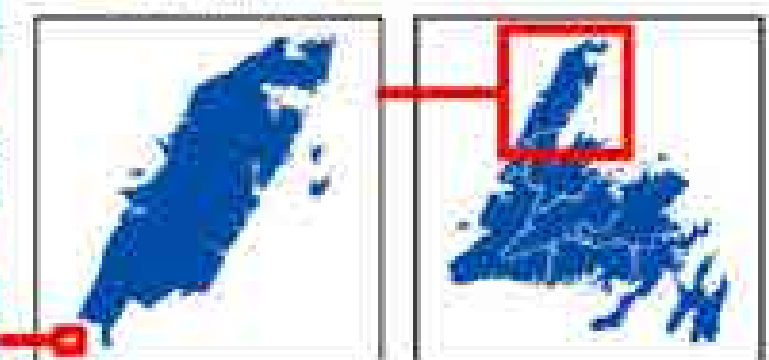
-  FYOP Operating Area
-  Recent Cut

Basemap Features

-  Bridge
-  Culvert
-  Open Arch
-  Public Road
-  Resource Road
-  Stream
-  Water Body
-  Productive Forest
-  Bog
-  Scrub
-  Other Non-forest

Restrictions

-  Protected Water Supply
-  Caribou Core Areas
-  Regulatory
-  No Cut Buffer



Five Year Operating Plan: 2023 - 2027 Domestic Harvest Plan Map

Planning Zone : 8
FMD: 17


Operating Area No.: CC17526
Name: Raft Pond

For block information and statistics,
refer to Cover Page.





Plan Features

-  FYOP Operating Area
-  Recent Cut

Basemap Features

-  Bridge
-  Culvert
-  Open Arch
-  Public Road
-  Resource Road
-  Stream
-  Water Body
-  Productive Forest
-  Bog
-  Scrub
-  Other Non-forest

Restrictions

-  Protected Water Supply
-  Caribou Core Areas
-  Regulatory
-  No Cut Buffer

