











Legend


-  Project Area
- Landuse Zones**
-  Dribble Brook Protected Water Supply
-  Wellhead Protection
-  Environmental Protection
-  Residential
-  Industrial
-  Mixed Development
-  Natural Area of Provincial Interest
-  Public Utility
-  Rural

Town of St. George's Municipal Landuse Zoning as of March 12, 2021


Great Atlantic Salt Project

Not for Construction

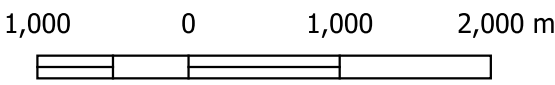
Prepared For:



Atlas Salt Inc.
100 New Gower Street, Suite 910
St. John's, NL
A1C 6K3




1:50000



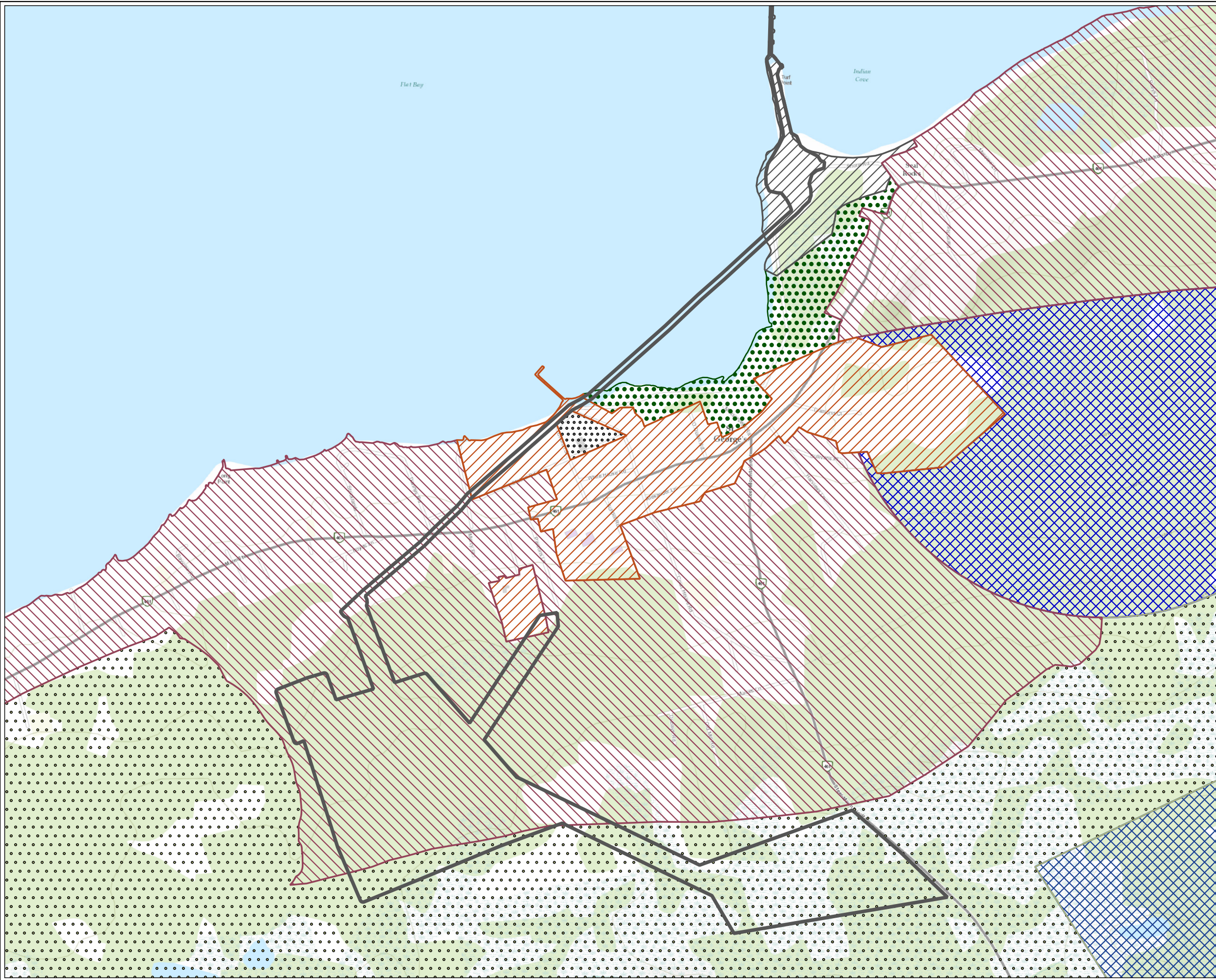
Projection: UTM Zone 21 (WGS84)

Prepared By:













ICI Innovations
18 Argyle Street, Suite 201
St. John's, NL
<https://iciinnovations.com>

20/02/2024



Legend


-  Project Area
- Landuse Zones**
-  Dribble Brook Protected Water Supply
-  Wellhead Protection
-  Environmental Protection
-  Residential
-  Industrial
-  Mixed Development
-  Natural Area of Provincial Interest
-  Public Utility
-  Rural

Municipal Landuse Zones GAS Project Area



Great Atlantic Salt Project

Not for Construction

Prepared For:



Atlas Salt Inc.
100 New Gower Street, Suite 910
St. John's, NL
A1C 6K3


 1:12500

 Projection: UTM Zone 21 (WGS84)

Prepared By:



ICI Innovations
18 Argyle Street, Suite 201
St. John's, NL
<https://iciinnovations.com>
20/02/2024