

Legend


- Surface Mine Site Boundary
- Landuse Zones
- Dribble Brook Protected Water Supply
- Environmental Protection
- Industrial
- Mixed Development
- Natural Area of Provincial Interest
- Public Utility
- Residential
- Rural
- Wellhead Protection

Municipal Landuse Zones GAS Project Surface Mine Site


Great Atlantic Salt Project

Not for Construction

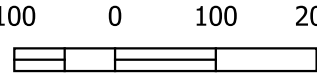
Prepared For:



Atlas Salt Inc.
100 New Gower Street, Suite 910
St. John's, NL
A1C 6K3



1:7500



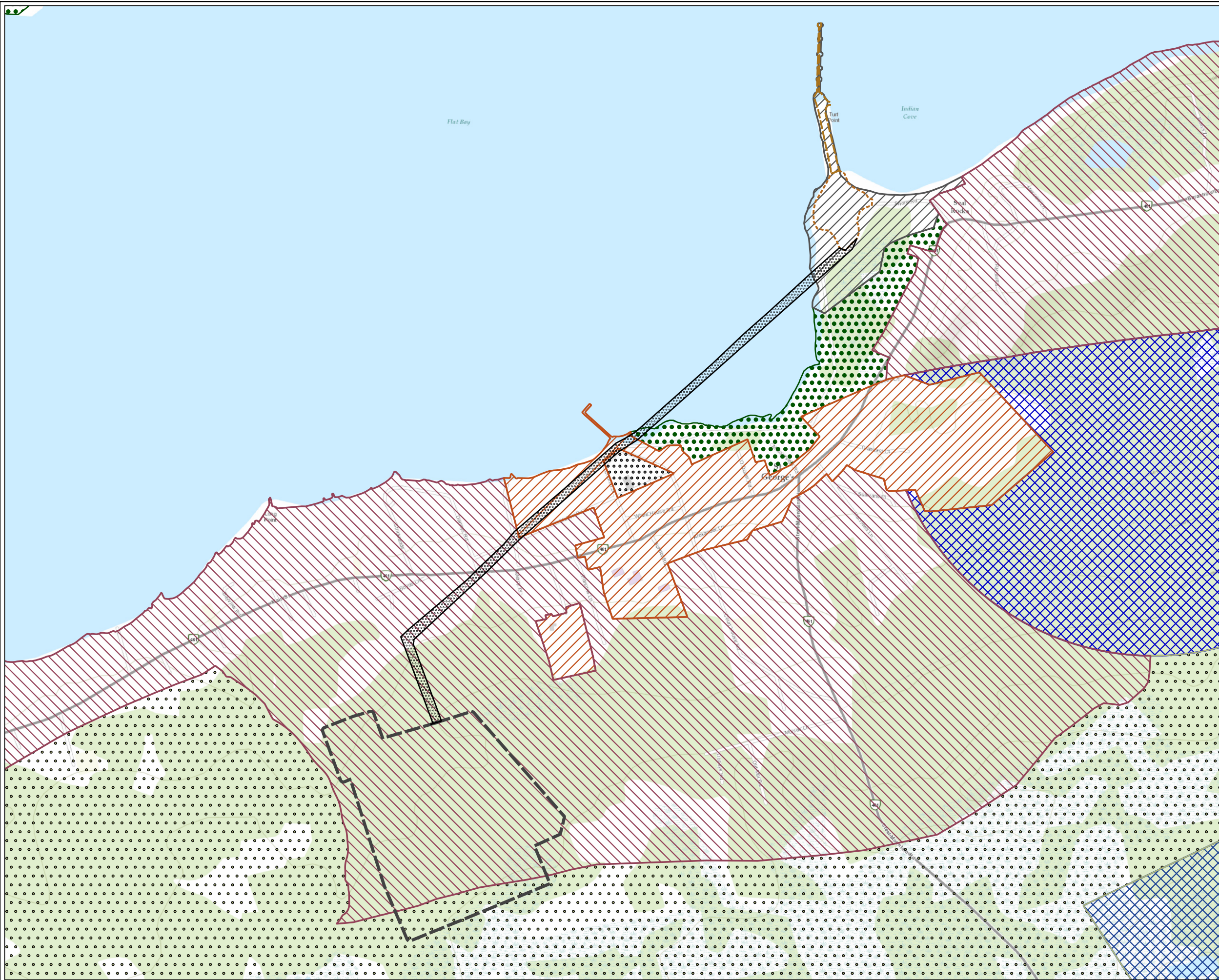
Projection: UTM Zone 21 (WGS84)

Prepared By:



ICI Innovations
18 Argyle Street, Suite 201
St. John's, NL
<https://iciinnovations.com>

22/02/2024



Legend

Project Components

- Mine Surface Site
- Overland Conveyor
- Storage Facility
- Marine Terminal

Landuse Zones


- Residential
- Industrial
- Mixed Development
- Wellhead Protection
- Environmental Protection
- Natural Area of Provincial Interest
- Public Utility
- Rural
- Dribble Brook Protected Water Supply

Municipal Landuse Zones GAS Project Overland Conveyor



Great Atlantic Salt Project

Not for Construction


Prepared For:



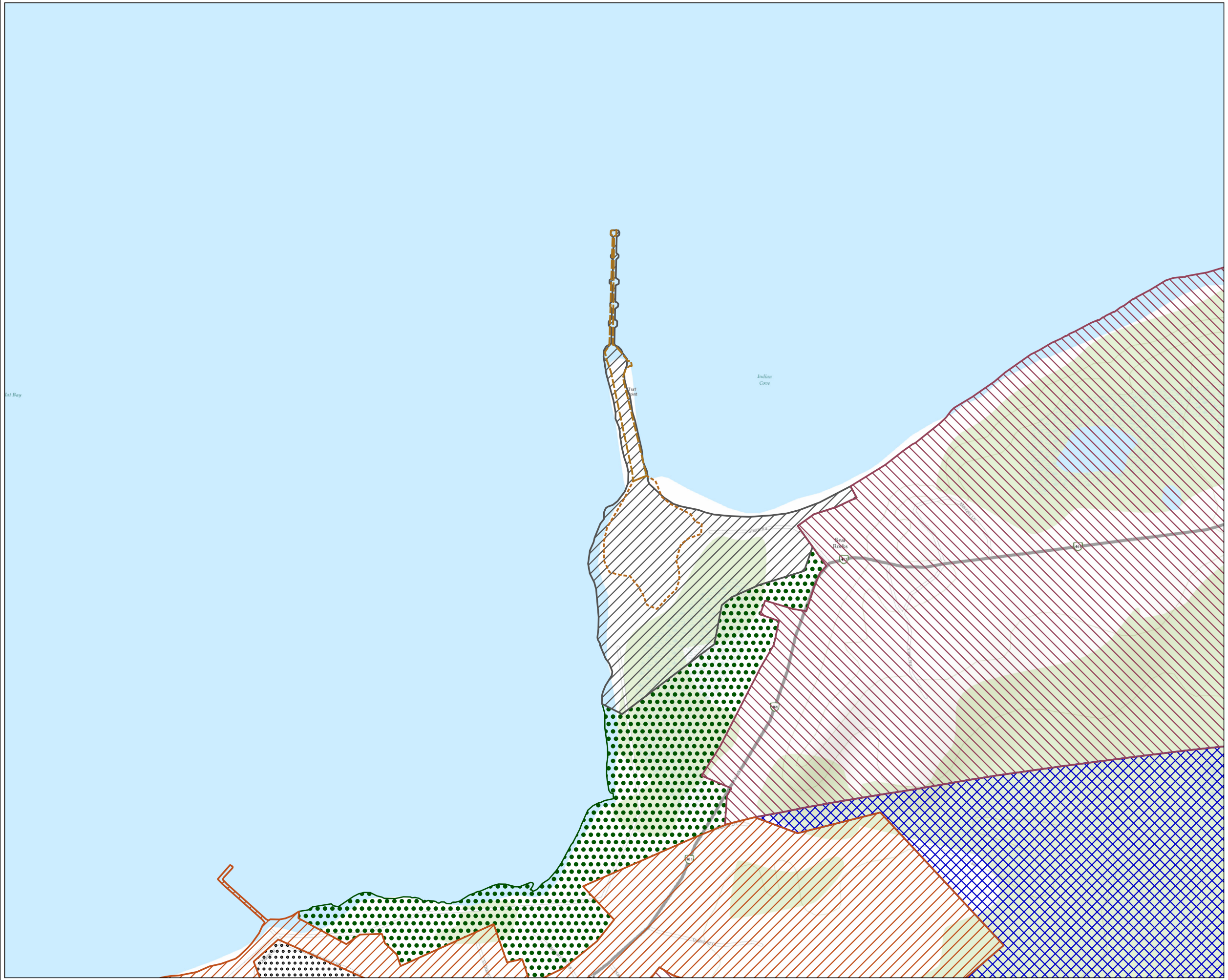
Atlas Salt Inc.
100 New Gower Street, Suite 910
St. John's, NL
A1C 6K3


 1:12500

 300 0 300 600 m
 Projection: UTM Zone 21 (WGS84)












Prepared By:



ICI Innovations
18 Argyle Street, Suite 201
St. John's, NL
<https://iciinnovations.com>
22/02/2024



Legend

- Turf Point Project Components**
-  Storage Facility
 -  Marine Terminal
- Landuse Zones**
-  Dribble Brook Protected Water Supply
 -  Environmental Protection
 -  Industrial
 -  Mixed Development
 -  Natural Area of Provincial Interest
 -  Public Utility
 -  Residential
 -  Rural
 -  Wellhead Protection

Municipal Landuse Zones GAS Project Turf Point

Great Atlantic Salt Project

Not for Construction

Prepared For:




Atlas Salt Inc.
100 New Gower Street, Suite 910
St. John's, NL
A1C 6K3




1:7500

100 0 100 200 m



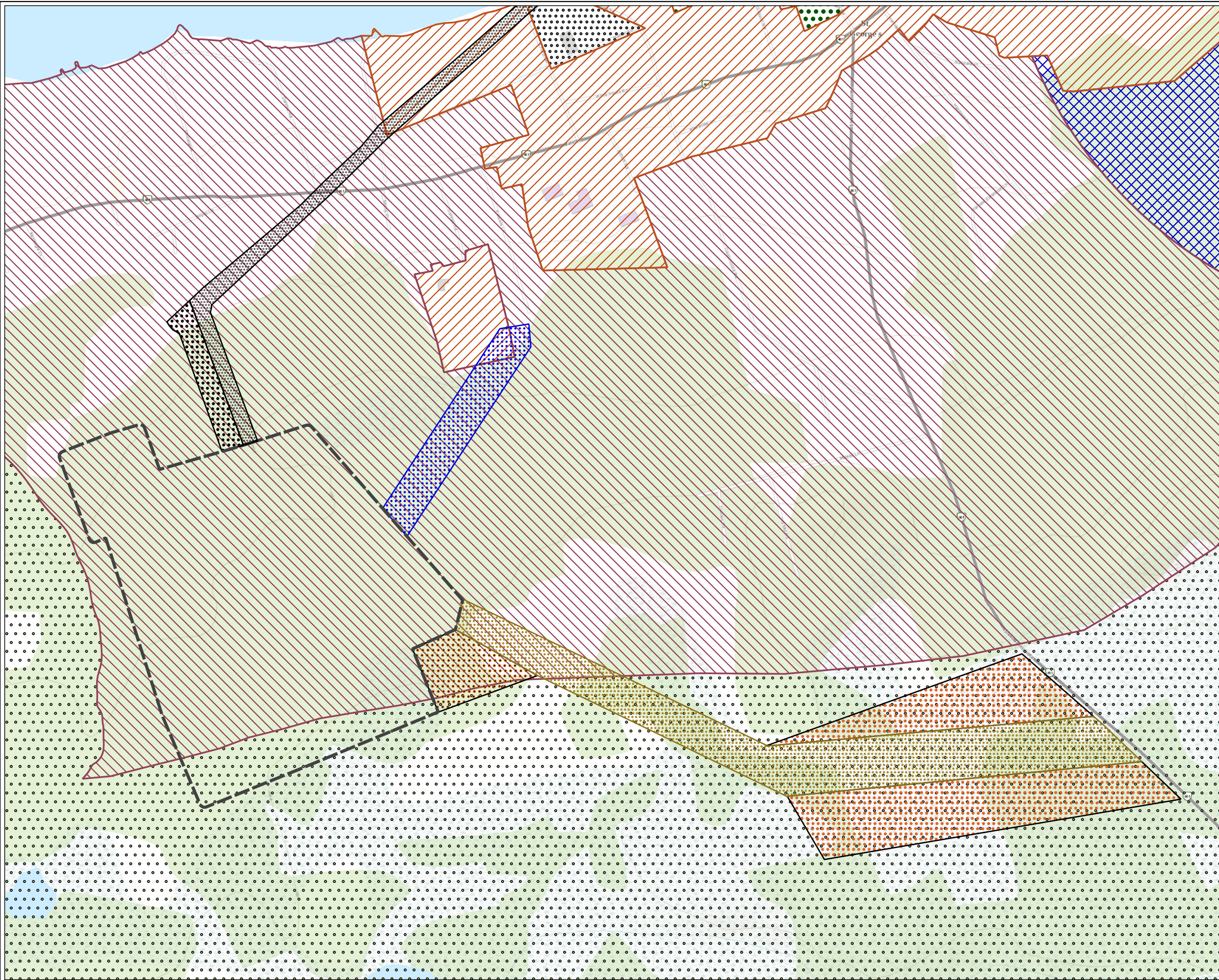
Projection: UTM Zone 21 (WGS84)

Prepared By:



ICI Innovations
18 Argyle Street, Suite 201
St. John's, NL
<https://iciinnovations.com>

22/02/2024



Legend

Project Components

- Mine Surface Site
- Main Access Road
- Secondary Access Road
- Water and Sewer
- Construction Laydown
- Construction / Accommodations
- Overland Conveyor

Landuse Zones


- Mixed Development
- Public Utility
- Residential
- Rural
- Wellhead Protection

Municipal Landuse Zones GAS Project Ancillary Infrastructure


Great Atlantic Salt Project

Not for Construction

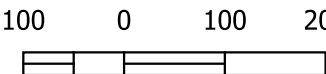
Prepared For:



Atlas Salt Inc.
100 New Gower Street, Suite 910
St. John's, NL
A1C 6K3



1:7500



Projection: UTM Zone 21 (WGS84)

Prepared By:



ICI Innovations
18 Argyle Street, Suite 201
St. John's, NL
<https://iciinnovations.com>

22/02/2024