

## PERMIT FOR DEVELOPMENT

Pursuant to the *Water Resources Act*, SNL 2002 cW-4.01, specifically Section(s) 39

Date: **DECEMBER 19, 2019** File No: **550-01-01-04-054**  
Permit No: **PRO10836-2019**

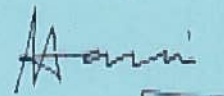
Permit Holder: **Department of Fisheries and Land Resources**  
**Forest Services Branch**  
**97 Manitoba Drive, Suite 208**  
**Clarenville, NL A5A 1K3**  
**timandrews@gov.nl.ca**

Attention: **Tim Andrews**

Re: **Clarenville - Shoal Harbour River PPWSA - Forest Harvesting - Dept. Fisheries and Land Resources**

Permission is hereby given for : **commercial harvesting of approximately 13,435 meters cubed of timber over 143 hectares (10 hectares for eradication of Scleroderris Canker) and 4.8km of forest road construction within the Shoal Harbour River Protected Water Supply Area (used as a source of drinking water for the town of Clarenville) with reference to the application dated November 22, 2019.**

- This Permit does not release the Permit Holder from the obligation to obtain appropriate approvals from other concerned municipal, provincial and federal agencies.
- The Permit Holder must obtain the approval of the Crown Lands Administration Division if the project is being carried out on Crown Land.
- This Permit is subject to the terms and conditions indicated in Appendices A and B (attached).
- It should be noted that prior to any significant changes in the design or installation of the proposed works, or in event of changes in ownership or management of the project, an amendment to this Permit must be obtained from the Department of Municipal Affairs and Environment under Section 49 of the *Water Resources Act*.



(for) MINISTER

**APPENDIX A**  
**Terms and Conditions for Permit**

---

**PPWSA General**

1. All operations must be carried out in a manner that prevents damage to land, vegetation, and watercourses, and which prevents pollution of bodies of water.
2. Any areas adversely affected by this project must be restored to a state that resembles local natural conditions. Further remedial measures to mitigate environmental impacts on water resources can and will be specified, if considered necessary in the opinion of this Department.
3. All persons working on this project must be informed that they are within a Protected Public Water Supply Area, and must be made aware of all conditions of this Permit. A copy of this Permit must be on site during operations.
4. The attached Completion Report (Appendix C) for Permit No. 10836 must be completed and returned to this Department upon completion of the approved works. Pictures must be submitted along with the completion report, showing the project site prior to and after development.
5. An undisturbed (no cutting or ground disturbance) buffer zone of at least **150 metres** shall be maintained around Shoal Harbour River for a distance of 1 kilometer upstream, at least **75 metres** along the remainder of Shoal Harbour River, at least **50 metres** along both sides of all streams and main tributaries running into Shoal Harbour River, and at least **30 metres** around all ponds and along both sides of all other water bodies. Activity or development within these buffer zones is prohibited. All buffer zones must be marked with signs or flagging tape to avoid encroachment into the buffer zones.
6. All waste material is to be collected in refuse containers, and disposed of at an approved waste disposal site outside the Protected Public Water Supply Area in accordance with the *Environmental Protection Act, SNL 2002 cE-14.2*.
7. Equipment storage, maintenance facilities associated with this project, and all maintenance other than emergency repairs must not be located/carried out within the Protected Public Water Supply Area.
8. ~~The Department reserves the right to require that the Permit Holder follow, and cover all costs incurred by the Permit Holder or this department, associated with any water quality monitoring program that may be ordered by the Minister for the purpose of ensuring that the water quality is maintained within acceptable guidelines.~~
9. Officials of the Department and the appropriate Municipal Authority, Operator, or Watershed Management Committee may visit the site to ensure compliance with this Permit.
10. Liaison is to be maintained with the appropriate Municipal Authority and Environmental Scientist. If there are any specific problems (ie sedimentation, fuel spill, other potential water quality impairment), the appropriate Town Manager/Clerk, Mayor, Chair of the Local Service District Committee, or Chair of the Water Supply Committee must be notified immediately at (709)466-7937. The Environmental Scientist must also be notified immediately at **(709)729-4817**.
11. Motorized vehicles, including snowmobiles and ATVs, shall not be used to cross the frozen surface of Shoal Harbour River within the Protected Public Water Supply Area.

12. Drainage from roads and other disturbed areas, and all water, runoff or effluent from the site, that is pumped or flows by gravity, shall have silt, sludge, sediment, cuttings, and visible turbidity removed by means of sediment boxes, settling tanks, settling ponds, sumps dug into the ground, filtration or other suitable treatment, to less than or equal to 30 milligrams per litre of Total Suspended Solids (TSS), before being discharged to the environment. More specifically, at the last point of control, the final discharge of all water, runoff or effluent must conform to the limits specified in Schedule A of the Environmental Control Water and Sewer Regulations, 2003, <https://www.assembly.nl.ca/Legislation/sr/Regulations/rc030065.htm>. It is the responsibility of the Permit Holder to demonstrate, that the final discharge meets the requirement of these Regulations.
13. Treated wood shall not be used in a water body or within buffer zones established in Condition #5 of any water body measured from the high water mark. The use of creosote treated wood anywhere within the Protected Public Water Supply Area is strictly prohibited.
14. The location of the work is highlighted on the Location Map for this Permit attached as Appendix D.
15. This Permit is valid for one year from the date of issue. Amendment to extend expiry can be issued if request for amendment is submitted on or before permit expiry date.
16. Any changes in water quality resulting directly from this project, rendering the water unsuitable as a public water supply, are the responsibility of the Permit Holder. The Minister may order the Permit Holder to provide an alternate source of potable water to the affected community until water quality returns to an accepted level.
17. All vehicles and equipment must be in good working order with no leaking fuel, oil, or other harmful substances that could impair water quality.
18. All stationary motorized equipment and associated fuel tanks shall have metal trays, absorbent pads or impervious liners under them to catch and contain in excess of 110 % of the aggregate volume of any fuel, lubricant and oil.
19. Any streams not visible on a 1:50,000 scale map (including field identified streams) shall require a minimum buffer of 30 m.
20. Where permits, licences, approvals or authorizations are issued by multiple governments departments or agencies, in the case of similar conditions, the more stringent of the those shall prevail; in the case of conflicting conditions, the Permit Holder shall seek clarification and direction in writing from each of the respective departments or agencies.
21. The Permit Holder is required to ensure that adequate sanitary (bathroom) facilities are available or provided on site. This may be in the form of a portable toilet, chemical toilet, pit privy (outhouse), sub-surface disposal system, or municipal sewer system. If a portable toilet or chemical toilet is used, the waste water must be disposed of in a septic disposal system approved by Service NL, or at an approved waste disposal site, outside the Protected Public Water Supply Area in accordance with the Environmental Protection Act, SNL 2002 cE-14.2. If a pit privy (outhouse) or sub-surface disposal system is used, it must be located outside the required buffers, and be subject to Service NL standards, requirements and approval.
22. The issuance of this permit does not guarantee, nor set precedent, that additional or similar permits or amendments will be issued in this or any other Protected Public Water Supply Area for additional or similar activity or development.
23. Any activity within a freshwater body (including wetlands and flood risk areas), requires a Permit under Section 48 of the Water Resources Act, 2002. This Permit refers to Section 39 of the Water Resources Act, 2002 and does not grant permission for the above stated work including fording and/or culvert or bridge installation.

### **Commercial Harvesting**

24. Unless listed below, all conditions of the *Guidelines for Forest Operations Within Protected Water Supply Areas*, outlined in the **2018 Environmental Protection Guidelines for Forestry Operations in Newfoundland and Labrador**, must be strictly adhered to.
- 
25. The felling or disposing of trees, parts of trees, sawdust, bark, logging debris or slash into a water body or upon the frozen surface of a water body is strictly prohibited.
- 
26. The Permit Holder will ensure that if the area does not naturally regenerate, it will be scarified and planted in accordance with standard protocols.
- 
27. The Permit Holder shall post '**No Cutting**' signs on designated buffer zones.
28. Conditions #1, 3, 5, 6, 11, 17-21, 23, 25, and 29-32 shall be included as special conditions for any Commercial Wood Cutting Permits issued by the Department of Fisheries and Land Resources, in this Protected Public Water Supply Area.

### **Fuel Storage**

29. There shall be no bulk fuel storage associated with this project within the protected water supply area. Fuel shall be brought to the operating area in no more than two (2), 205 litre barrels or one (1) 500 litre slip tank. Refueling sites shall be located at least 150 metres from any water body or wetland. The Permit Holder is hereby informed that fuel storage and handling requires a separate approval under the *Storage and Handling of Gasoline and Associated Products Regulations*, CNR 775/96.
30. A complete oil spill clean-up kit must be on site at all times when gasoline or fuel powered equipment is being used or refueled. The kit must contain the following:
- Fire pump and 100 metres of hose
  - Two hand operated fuel pumps
  - Six recovery containers such as empty 205 litre drums
  - Four shovels
  - Two pick axes
  - Ten metres of containment boom
  - Twenty-five absorbent pads
  - One hundred litres of loose absorbent material
31. Any spills of gasoline, fuel or oil, regardless of volume, shall be reported immediately to the Environmental Scientist and the appropriate Municipal Authority or Watershed Management Committee by calling (709)729-4817 and (709)466-7937 respectively. Furthermore, all spills in excess of 70 litres shall be reported immediately to the 24 hour spill report line at 1-800-563-9089.
- 
32. Refueling sites shall be located at least 150 metres from any water body or wetland.



**APPENDIX B**

**Special Terms and Conditions for Permit**

---

1. The Permit Holder and its agent(s), subcontractor(s), and consultant(s) shall keep all systems and works in good condition and repair and in accordance with all laws, by-laws, directions, rules and regulations of any governmental authority. The Permit Holder or its agent(s), subcontractor(s), or consultant(s) shall immediately notify the Minister if any problem arises which may threaten the structural stability of the systems and works, endanger public safety and/or the environment or adversely affect others and/or any body of water either in or outside the said Project areas. The Permit Holder and its agent(s), subcontractor(s), and consultant(s) shall be responsible for all damages suffered by the Minister and Government resulting from any defect in the systems and works, operational deficiencies/inadequacies, or structural failure.
  2. The Permit Holder and its agent(s), subcontractor(s), and consultant(s) shall operate the said Project and its systems and works in a manner which does not cause any water related and/or environmental problems, including but not limited to problems of erosion, deposition, flooding, and deterioration of water quality and groundwater depletion, in or outside the said Project areas. The Permit Holder and its agent(s), subcontractor(s), and consultant(s) shall be responsible for any and all damages associated with these problems caused as a result of changes, deficiencies, and inadequacies in the operational procedures by the Permit Holder or its agent(s), subcontractor(s), or consultant(s).
  3. If the Permit Holder or its agent(s), subcontractor(s), or consultant(s) fails to perform, fulfil, or observe any of the terms and conditions, or provisions of this Permit, as determined by this Department, the Minister may, without notice, amend, modify, suspend or cancel this Permit in accordance with the *Water Resources Act*.
  4. The Permit Holder and its agent(s), subcontractor(s), and consultant(s) indemnify and hold the Minister and Government harmless against any and all liabilities, losses, claims, demands, damages or expenses including legal expenses of any nature whatsoever whether arising in tort, contract, statute, trust or otherwise resulting directly or indirectly from granting this Permit, systems and works in or outside the said Project areas, or any act or omission of the Permit Holder or its agent(s), subcontractor(s), or consultant(s) in or outside the said Project areas, or arising out of a breach or non-performance of any of the terms and conditions, or provisions of this Permit by the Permit Holder or its agent(s), subcontractor(s), or consultant(s).
  5. This Permit is subject to all provisions of the *Water Resources Act* and any regulations in effect either at the date of this Permit or hereafter made pursuant thereto or any other relevant legislation enacted by the Province of Newfoundland and Labrador in the future.
  6. This Permit shall be construed and interpreted in accordance with the laws of the Province of Newfoundland and Labrador.
-

cc: Christa Skinner (E)  
Environmental Scientist, Drinking Water and Wastewater Section  
Water Resources Management Division  
Department of Municipal Affairs and Environment  
P.O. Box 8700  
4th Floor, West Block, Confederation  
St. John's, NL A1B 4J6  
christavskinner@gov.nl.ca

---

cc: Ms. Paula Dawe, P.Eng.  
Manager, Drinking Water and Wastewater Section  
Water Resources Management Division  
Department of Municipal Affairs and Environment  
P.O. Box 8700  
4th Floor, West Block, Confederation Building  
St. John's, NL A1L 4J6  
pauladawe@gov.nl.ca

cc: Town of Clarenville  
Ms. Angela Giles  
99 Pleasant Street  
Clarenville, NL A5A 1V9  
info@clarenville.net

**Appendix C - Completion Report**

Pursuant to the *Water Resources Act*, SNL 2002 cW-4.01, specifically Section(s) 39

Date: **DECEMBER 19, 2019**

File No: **550-01-01-04-054**  
Permit No: **PRO10836-2019**

Permit Holder: **Department of Fisheries and Land Resources  
Forest Services Branch  
97 Manitoba Drive, Suite 208  
Clarenville, NL A5A 1K3  
timandrews@gov.nl.ca**

Attention: **Tim Andrews**

Re: **Clarenville - Shoal Harbour River PPWSA - Forest Harvesting - Dept. Fisheries and  
Land Resources**

Permission was given for : **commercial harvesting of approximately 13,435 meters cubed of timber over 143 hectares (10 hectares for eradication of Scleroderris Canker) and 4.8km of forest road construction within the Shoal Harbour River Protected Water Supply Area (used as a source of drinking water for the town of Clarenville) with reference to the application dated November 22, 2019.**

*I (the Permit Holder named above or agent authorized to represent the Permit Holder) do hereby certify that the project described above was completed in accordance with the plans and specifications submitted to the Department of Municipal Affairs and Environment and that the work was carried out in strict compliance with the terms and conditions of the Permit issued for this project.*


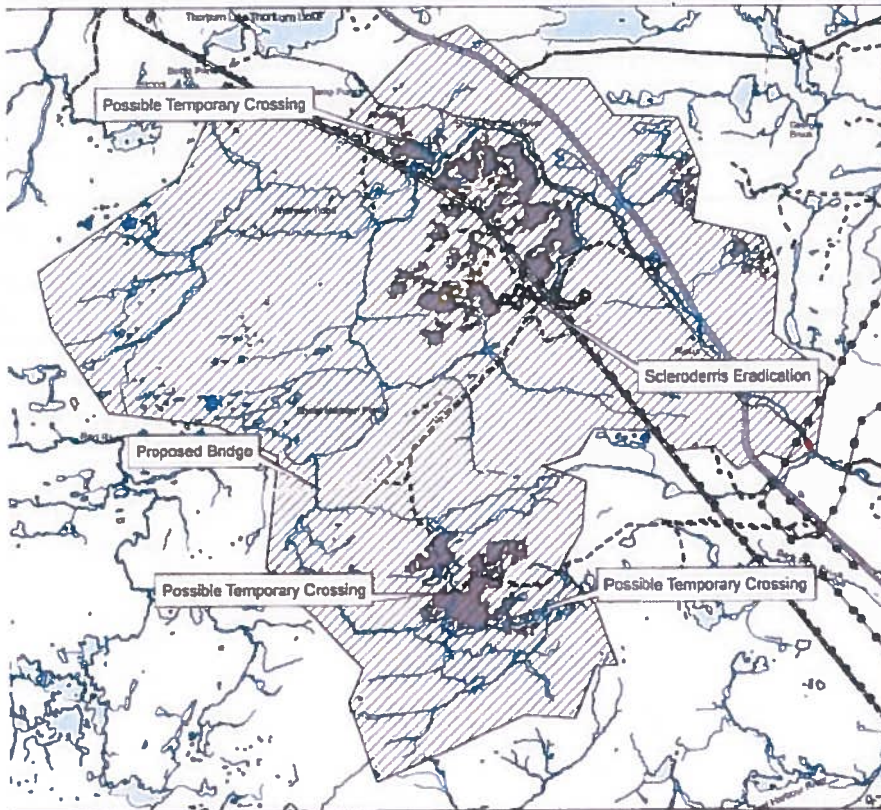
Date: \_\_\_\_\_ Signature: \_\_\_\_\_

This completion report must be completed and forwarded to the following address upon completion of the approved work.

Department of Municipal Affairs and Environment  
Water Resources Management Division  
PO Box 8700  
St. John's NL A1B 4J6

**APPENDIX D**  
**Location Map for Permit**

**Proposed Resource Development - Shoal Harbour River Protected Water Supply**



Area of Com. Harvest: 95 ha  
Harvesting Volume: 14,885 m  
Proposed Road: 4.8 km

Sclerodermis eradication: 10 h  
1:85,000