

AMENDMENT TO PERMIT

Pursuant to the *Water Resources Act*, SNL 2002 cW-4.01, specifically Section(s) 49

Date: JUNE 30, 2021

File No: 550-01-01-04-054
Permit No: PRO10836-2019
Amendment No: 3

Permit Holder: Department of Fisheries and Land Resources (Clareville)
Forest Services Branch
97 Manitoba Drive, Suite 208
Clareville, NL A5A 1K3


Attention: 

Re: Clareville - Shoal Harbour River PPWSA - Forest Harvesting - Dept. Fisheries and Land Resources

The original Permit dated DECEMBER 19, 2019 is amended as follows:

permit is amended to allow for a 0.5 km spur road to facilitate approved harvesting activities as outlined in the attached mapping.

All other terms and conditions of the original Permit will apply and failure to comply with the terms and conditions of this amendment and the original Permit will render this Permit null and void, place the Permit Holder and their agent(s) in violation of the *Water Resources Act* and make the Permit Holder responsible for taking any remedial measures as may be prescribed by this Department.



(for) MINISTER

File No: **550-01-01-04-054**
Permit No: **PRO10836-2019**
Amendment No: **3**

- cc: Town of Clarenville
Ms. Angela Giles
99 Pleasant Street
Clarenville, NL A5A 1V9
info@clarenville.net
publicworks@clarenville.net
- cc: Christa Skinner
Environmental Scientist
Water Resources Management Division
Dept. of Environment and Climate Change
P.O. Box 8700
4th Floor, West Block, Confederation Building
St. John's, NL A1B 4J6
christavskinner@gov.nl.ca
- cc: Ms. Paula Dawe, P.Eng.
Manager, Drinking Water and Wastewater Section
Water Resources Management Division
Department of Environment and Climate Change
P.O. Box 8700
4th Floor, West Block, Confederation Building
St. John's, NL A1B 4J6
pauladawe@gov.nl.ca

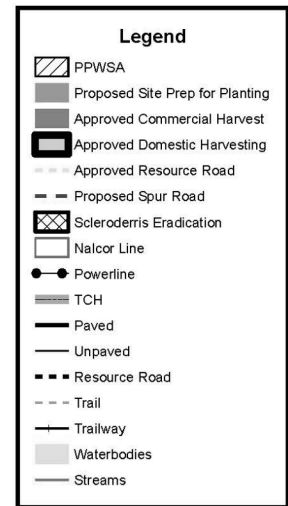
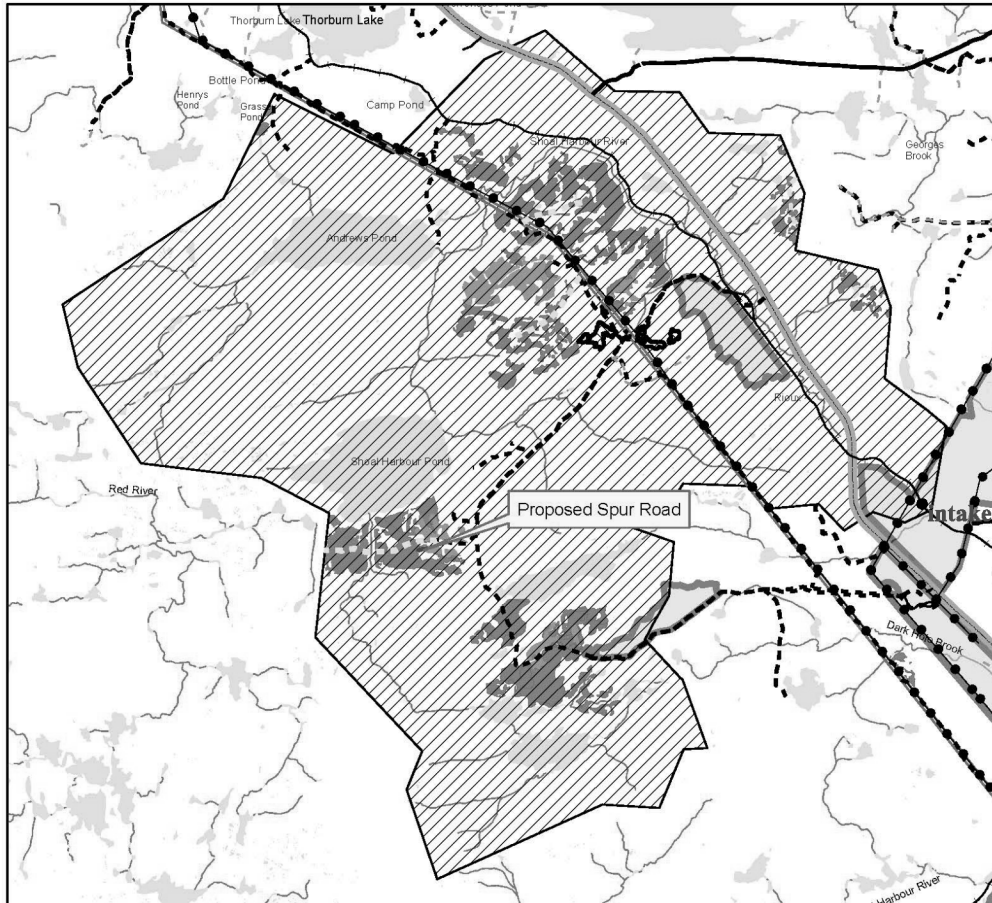
APPENDIX A
 Location Map for Permit Amendment

File No: **550-01-01-04-054**
 Permit No: **PRO10836-2019**
 Amendment No: **3**

Proposed Resource Development - Shoal Harbour River Protected Water Supply
 Proposed Spur Road 0.5 km

Newfoundland
 Labrador

Forest Management
 District 02



Total Length of Spur Road: 0.5 km

1:85,000