


PERMIT FOR DEVELOPMENT

Pursuant to the *Water Resources Act*, SNL 2002 cW-4.01, specifically Section(s) 39

Date: **MARCH 11, 2021**

File No: **550-01-03-07-010**
Permit No: **PRO11658-2021**

Permit Holder: **NSP Maritime Link Inc.**




Attention: 

Re: **St. George's - Dribble Brook PPWSA - Transmission Line Maintenance - NSP Maritime Link**

Permission is hereby given for : **winter access to the high voltage DC line to complete maintenance work in the Dribble Brook Protected Public Water Supply Area (used by the Town of St. George's) with reference to the application dated February 4, 2021.**

- This Permit does not release the Permit Holder from the obligation to obtain appropriate approvals from other concerned municipal, provincial and federal agencies.
- The Permit Holder must obtain the approval of the Crown Lands Administration Division if the project is being carried out on Crown Land.
- This Permit is subject to the terms and conditions indicated in Appendices A and B (attached).
- It should be noted that prior to any significant changes in the design or installation of the proposed works, or in event of changes in ownership or management of the project, an amendment to this Permit must be obtained from the Department of Environment, Climate Change and Municipalities under Section 49 of the *Water Resources Act*.



(for) MINISTER

APPENDIX A
Terms and Conditions for Permit

PPWSA General

1. All operations must be carried out in a manner that prevents damage to land, vegetation, and watercourses, and which prevents pollution of bodies of water.
2. Any areas adversely affected by this project must be restored to a state that resembles local natural conditions. Further remedial measures to mitigate environmental impacts on water resources can and will be specified, if considered necessary in the opinion of this Department.
3. All persons working on this project must be informed that they are within a Protected Public Water Supply Area, and must be made aware of all conditions of this Permit. A copy of this Permit must be on site during operations.
4. The attached Completion Report (Appendix C) for Permit No. 11658 must be completed and returned to this Department upon completion of the approved works. Pictures must be submitted along with the completion report, showing the project site prior to and after development.
5. An undisturbed (no cutting or ground disturbance) buffer zone of at least **150 metres** shall be maintained around Dribble Brook for a distance of 1 kilometer upstream, at least **75 metres** along the remainder of Dribble Brook , at least **50 metres** along both sides of all streams and main tributaries running into Dribble Brook , and at least **30 metres** around all ponds and along both sides of all other water bodies. Activity or development within these buffer zones is prohibited. All buffer zones must be marked with signs or flagging tape to avoid encroachment into the buffer zones.
6. All waste material is to be collected in refuse containers, and disposed of at an approved waste disposal site outside the Protected Public Water Supply Area in accordance with the *Environmental Protection Act, SNL 2002 cE-14.2*.
7. Equipment storage, maintenance facilities associated with this project, and all maintenance other than emergency repairs must not be located/carried out within the Protected Public Water Supply Area.
8. The Department reserves the right to require that the Permit Holder follow, and cover all costs incurred by the Permit Holder or this department, associated with any water quality monitoring program that may be ordered by the Minister for the purpose of ensuring that the water quality is maintained within acceptable guidelines.
9. Officials of the Department and the appropriate Municipal Authority, Operator, or Watershed Management Committee may visit the site to ensure compliance with this Permit.
10. Liaison is to be maintained with the appropriate Municipal Authority and Environmental Scientist. If there are any specific problems (ie sedimentation, fuel spill, other potential water quality impairment), the appropriate Town Manager/Clerk, Mayor, Chair of the Local Service District Committee, or Chair of the Water Supply Committee must be notified immediately at (709)647-3283. The Environmental Scientist must also be notified immediately at **(709)637-2542**.
11. The felling or disposing of trees, parts of trees, sawdust, bark, logging debris or slash into a water body or upon the frozen surface of a water body is strictly prohibited.
12. Motorized vehicles, including snowmobiles and ATVs, shall not be used to cross the frozen surface of Dribble Brook, the intake body of water, within the Protected Public Water Supply Area.

13. Treated wood shall not be used in a water body or within buffer zones established in Condition 5 of any water body measured from the high water mark. The use of creosote treated wood anywhere within the Protected Public Water Supply Area is strictly prohibited.
14. The Permit Holder must inspect the site daily, and any water quality impairment related problems are to be reported immediately to the Environmental Scientist at 709-637-2542 and the appropriate Municipal Authority at (709)647-3283.
15. The location of the work is highlighted on the Location Map for this Permit attached as Appendix D.
16. This Permit is valid for ninety (90) days from the date of issue. If required, an application for Permit renewal must be submitted prior to the expiry date.
17. Any changes in water quality resulting directly from this project, rendering the water unsuitable as a public water supply, are the responsibility of the Permit Holder. The Minister may order the Permit Holder to provide an alternate source of potable water to the affected community until water quality returns to an accepted level.
18. All vehicles and equipment must be in good working order with no leaking fuel, oil, or other harmful substances that could impair water quality.
19. All stationary motorized equipment and associated fuel tanks shall have metal trays, absorbent pads or impervious liners under them to catch and contain in excess of 110 % of the aggregate volume of any fuel, lubricant and oil.
20. Any streams not visible on a 1:50,000 scale map (including field identified streams) shall require a minimum buffer of 30 m.
21. The Permit Holder is required to ensure that adequate sanitary (bathroom) facilities are available or provided on site. This may be in the form of a portable toilet, chemical toilet, or municipal sewer system. If a portable toilet or chemical toilet is used, the waste water must be disposed of in a septic disposal system approved by Service NL, or at an approved waste disposal site, outside the Protected Public Water Supply Area in accordance with the Environmental Protection Act, SNL 2002 cE-14.2.

Fuel Storage

22. There shall be no bulk fuel storage associated with this project within the protected water supply area. Fuel shall be brought to the operating area in no more than two (2), 205 litre barrels or one (1) 500 litre slip tank. Refueling sites shall be located at least 150 metres from any water body or wetland. The Permit Holder is hereby informed that fuel storage and handling requires a separate approval under the *Storage and Handling of Gasoline and Associated Products Regulations*, CNR 775/96.
23. A complete oil spill clean-up kit must be on site at all times when gasoline or fuel powered equipment is being used or refueled. The kit must contain the following:
 - Fire pump and 100 metres of hose
 - Two hand operated fuel pumps
 - Six recovery containers such as empty 205 litre drums
 - Four shovels
 - Two pick axes
 - Ten metres of containment boom
 - Twenty-five absorbent pads
 - One hundred litres of loose absorbent material
24. Contaminated snow and soil must be removed from the site and disposed of at an approved location outside the protected public water supply area, in accordance with the *Environmental Protection Act*, SNL 2002 cE-14.2.

25. Any spills of gasoline, fuel or oil, regardless of volume, shall be reported immediately to the Environmental Scientist and the appropriate Municipal Authority or Watershed Management Committee by calling 709-637-2542 and (709) 647-3283 respectively. Furthermore, all spills in excess of 70 litres shall be reported immediately to the 24 hour spill report line at 1-800-563-9089.
26. Refueling sites shall be located at least 150 metres from any water body or wetland.

Protected Miscellaneous

27. The Permit Holder is required to provide this Department with all documentation, information and data which may be requested or required in order to carry out the inspection or investigation.

Special Conditions

28. The conditions of ALT 10461-2019 shall be complied with. In the event of a conflict between this permit and ALT 10461-2019, the most stringent condition shall apply.

Fording in a PPWSA

29. Except for single passenger all-terrain vehicles, crossings by other vehicles or construction equipment shall be limited to one trip in and one trip out.
30. Stream banks at fording sites that contain loose or erodible material must be adequately stabilized before crossing to minimize any siltation of streams.
31. Infilling must not cause increased water elevation upstream or increase flow velocity downstream of the site. Reduction of the natural cross sectional area of any watercourse is not permitted.
32. The fording sites must be located at shallow sections of the channels where there are low approach grades, and where the channels consists of stable non-erodible rock or cobbles.
33. When the fording sites are no longer required, the Permit Holder must dismantle and remove all constructed works and restore the sites to their original condition. All material placed in streams must be completely removed.
34. Pictures must be submitted along with the completion report, showing the project site prior to and after development.
35. Within 30 days after expiry of this Permit, the Permit Holder must submit to the department a report confirming that each fording location was left in as good or better condition than prior to Permit Holder's fording activities. This report should include detailed pictures of each site before and after project activities.

APPENDIX B

Special Terms and Conditions for Permit

1. The Permit Holder and its agent(s), subcontractor(s), and consultant(s) shall keep all systems and works in good condition and repair and in accordance with all laws, by-laws, directions, rules and regulations of any governmental authority. The Permit Holder or its agent(s), subcontractor(s), or consultant(s) shall immediately notify the Minister if any problem arises which may threaten the structural stability of the systems and works, endanger public safety and/or the environment or adversely affect others and/or any body of water either in or outside the said Project areas. The Permit Holder and its agent(s), subcontractor(s), and consultant(s) shall be responsible for all damages suffered by the Minister and Government resulting from any defect in the systems and works, operational deficiencies/inadequacies, or structural failure.
2. The Permit Holder and its agent(s), subcontractor(s), and consultant(s) shall operate the said Project and its systems and works in a manner which does not cause any water related and/or environmental problems, including but not limited to problems of erosion, deposition, flooding, and deterioration of water quality and groundwater depletion, in or outside the said Project areas. The Permit Holder and its agent(s), subcontractor(s), and consultant(s) shall be responsible for any and all damages associated with these problems caused as a result of changes, deficiencies, and inadequacies in the operational procedures by the Permit Holder or its agent(s), subcontractor(s), or consultant(s).
3. If the Permit Holder or its agent(s), subcontractor(s), or consultant(s) fails to perform, fulfil, or observe any of the terms and conditions, or provisions of this Permit, as determined by this Department, the Minister may, without notice, amend, modify, suspend or cancel this Permit in accordance with the *Water Resources Act*.
4. The Permit Holder and its agent(s), subcontractor(s), and consultant(s) indemnify and hold the Minister and Government harmless against any and all liabilities, losses, claims, demands, damages or expenses including legal expenses of any nature whatsoever whether arising in tort, contract, statute, trust or otherwise resulting directly or indirectly from granting this Permit, systems and works in or outside the said Project areas, or any act or omission of the Permit Holder or its agent(s), subcontractor(s), or consultant(s) in or outside the said Project areas, or arising out of a breach or non-performance of any of the terms and conditions, or provisions of this Permit by the Permit Holder or its agent(s), subcontractor(s), or consultant(s).
5. This Permit is subject to all provisions of the *Water Resources Act* and any regulations in effect either at the date of this Permit or hereafter made pursuant thereto or any other relevant legislation enacted by the Province of Newfoundland and Labrador in the future.
6. This Permit shall be construed and interpreted in accordance with the laws of the Province of Newfoundland and Labrador.

- cc: Amir Ali Khan, Ph.D., P.Eng.
Manager, Water Rights, Investigations and Modelling Section
Water Resources Management Division
Department of Environment, Climate Change and Municipalities
P.O. Box 8700
4th Floor, West Block, Confederation Building
St. John's, NL A1B 4J6
akhan@gov.nl.ca
- cc: Ms. Carla Hayes, P.Tech
Environmental Scientist, Drinking Water and Wastewater Section
Water Resources Management Division
Department of Environment, Climate Change and Municipalities
P.O. Box 2006
Corner Brook, NL A2H 6J8
CarlaHayes@gov.nl.ca
- cc: Ms. Paula Dawe, P.Eng.
Manager, Drinking Water and Wastewater Section
Water Resources Management Division
Department of Environment, Climate Change and Municipalities
P.O. Box 8700
4th Floor, West Block, Confederation Building
St. John's, NL A1B 4J6
pauladawe@gov.nl.ca
- cc: Town of St. George's
Debbie Woolridge
P.O. Box 250
St. George's, NL A0N 1Z0
townofstgeorges@persona.ca



Appendix C - Completion Report

Pursuant to the *Water Resources Act*, SNL 2002 cW-4.01, specifically Section(s) 39

Date: **MARCH 11, 2021**

File No: **550-01-03-07-010**
Permit No: **PRO11658-2021**

Permit Holder: **NSP Maritime Link Inc.**



Attention: 

Re: **St. George's - Dribble Brook PPWSA - Transmission Line Maintenance - NSP
Maritime Link**

Permission was given for : **winter access to the high voltage DC line to complete maintenance work in the Dribble Brook Protected Public Water Supply Area (used by the Town of St. George's) with reference to the application dated February 4, 2021.**

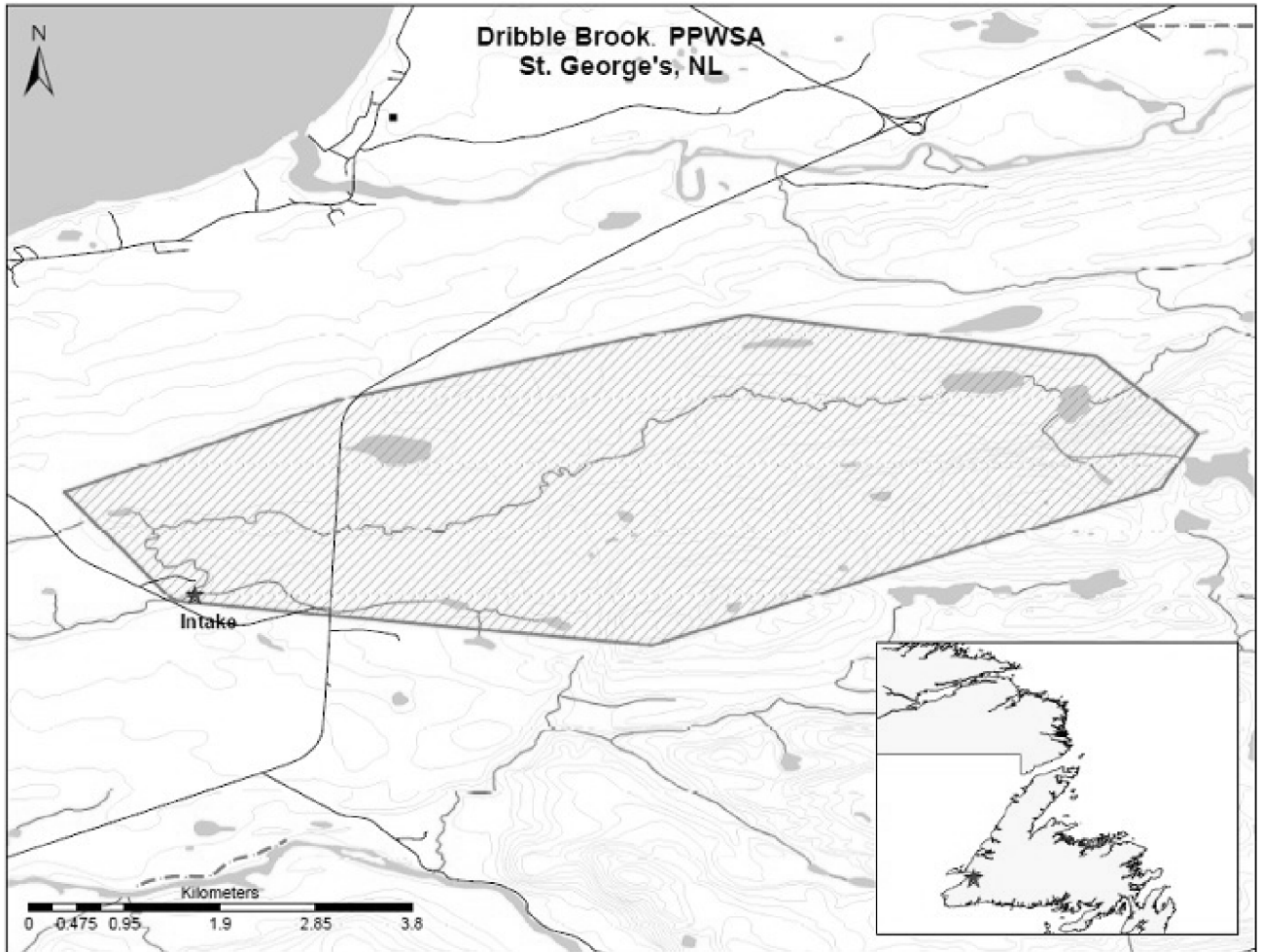
I (the Permit Holder named above or agent authorized to represent the Permit Holder) do hereby certify that the project described above was completed in accordance with the plans and specifications submitted to the Department of Environment, Climate Change and Municipalities and that the work was carried out in strict compliance with the terms and conditions of the Permit issued for this project.

Date: _____ Signature: _____

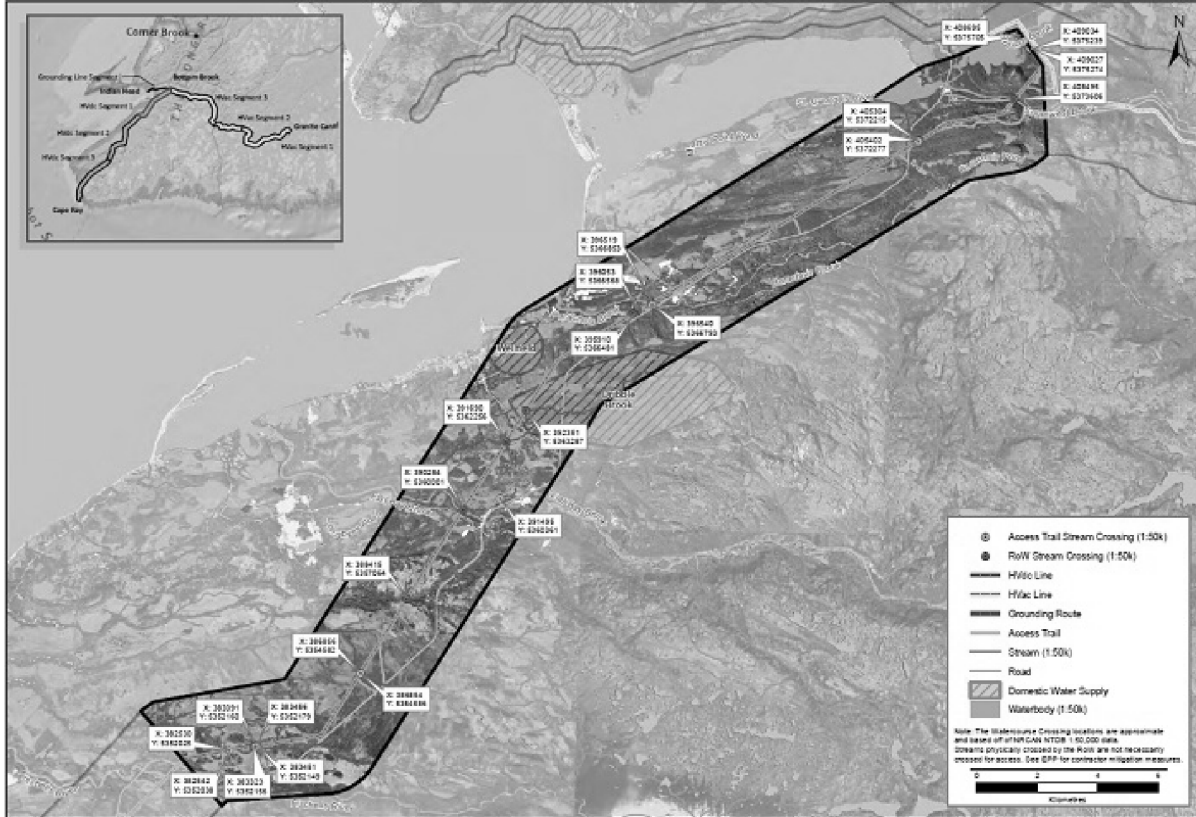
This completion report must be completed and forwarded to the following address upon completion of the approved work.

Department of Environment, Climate Change and Municipalities
Water Resources Management Division
PO Box 8700
St. John's NL A1B 4J6

APPENDIX D
Location Map for Permit



Second Attached Image File



Emera
 Infrastructure & Services

Coordinate System: UTM NAD 83 (30N) Zone 21
 Datum: Geoid
 Date: 3/30/2021

Scale: 1:50,000

Maritime Link: RoW and Access Trail Stream Intercepts Visible at the 1:50,000 NTS Scale
 Newfoundland & Labrador

HVdc
 Segment 1