

**PERMIT FOR DEVELOPMENT**

---

Pursuant to the *Water Resources Act*, SNL 2002 cW-4.01, specifically Section(s) 39

Date: **FEBRUARY 08, 2022**

File No: **550-01-01-04-000**

Permit No: **PRO12259-2022**

Permit Holder: **Department of Fisheries, Forestry and Agriculture  
Forest Services of NL, District 1  
PO Box 13036  
St. John's, NL A1B 3V8**

████████████████████


Attention: ██████████

Re: **Forestry District 1 - Avalon District PPWSAs - Domestic Forestry Blanket Approval - DFAA**

---

Permission is hereby given for : **blanket approval for domestic forest harvesting activities within multiple Protected Public Water Supply Areas (details listed in Table 1 of Appendix D) with reference to applications dated December 7, 2021.**

- This Permit does not release the Permit Holder from the obligation to obtain appropriate approvals from other concerned municipal, provincial and federal agencies.
- The Permit Holder must obtain the approval of the Crown Lands Administration Division if the project is being carried out on Crown Land.
- This Permit is subject to the terms and conditions indicated in Appendices A and B (attached).
- It should be noted that prior to any significant changes in the design or installation of the proposed works, or in event of changes in ownership or management of the project, an amendment to this Permit must be obtained from the Department of Environment and Climate Change under Section 49 of the *Water Resources Act*.



(for) MINISTER

**APPENDIX A**  
**Terms and Conditions for Permit**

---

**PPWSA General**

1. All operations must be carried out in a manner that prevents damage to land, vegetation, and watercourses, and which prevents pollution of bodies of water.
2. Any areas adversely affected by this project must be restored to a state that resembles local natural conditions. Further remedial measures to mitigate environmental impacts on water resources can and will be specified, if considered necessary in the opinion of this Department.
3. All persons working on this project must be informed that they may be within a Protected Public Water Supply Area, and must be made aware of conditions of this Permit. A copy of this Permit must be on site during operations.
4. The attached Completion Report (Appendix C) for Permit No. 12259 must be completed and returned to this Department upon completion of the approved works. Pictures must be submitted along with the completion report, showing the project site prior to and after development.
5. An undisturbed (no cutting or ground disturbance) buffer zone of at least **150 metres** shall be maintained around intake ponds (unless otherwise stated on your cutting license) and along both sides of intake rivers for a distance of 1 km upstream, **75 metres** for the remainder of intake rivers, at least **50 metres** along both sides of all streams and main tributaries running into intake ponds and rivers, and at least **30 metres** around all ponds and along both sides of all other water bodies. Activity or development within these buffer zones is prohibited.
6. All waste material is to be collected in refuse containers, and disposed of at an approved waste disposal site outside Protected Public Water Supply Areas in accordance with the *Environmental Protection Act, SNL 2002 cE-14.2*.
7. The Department reserves the right to require that the Permit Holder follow, and cover all costs incurred by the Permit Holder or this department, associated with any water quality monitoring program that may be ordered by the Minister for the purpose of ensuring that the water quality is maintained within acceptable guidelines.
8. Officials of Provincial Government Departments and the appropriate Municipal Authority, Operator, or Watershed Management Committee may visit the site to ensure compliance with this Permit. Regulatory oversight of domestic cutting activities is the responsibility of the Regional Enforcement Division of the Dept. of Fisheries, Forestry and Agriculture.
9. Liaison is to be maintained with the appropriate Environmental Scientist. If there are any specific problems (ie sedimentation, fuel spill, other potential water quality impairment), the Environmental Scientist must also be notified immediately at **(709)729-4817**.
10. Motorized vehicles, including snowmobiles and ATVs, shall not be used to cross the frozen surface of intake ponds and rivers within the Protected Public Water Supply Areas.
11. The location of the work is highlighted on the Location Maps for this Permit attached as Appendix D.



12. This Blanket Permit is valid until December 31, 2026.
13. Any changes in water quality resulting directly from this project, rendering water unsuitable as a public water supply, are the responsibility of the Permit Holder. The Minister may order the Permit Holder to provide an alternate source of potable water to the affected community until water quality returns to an accepted level.
14. All vehicles and equipment must be in good working order with no leaking fuel, oil, or other harmful substances that could impair water quality.
15. All stationary motorized equipment and associated fuel tanks shall have metal trays, absorbent pads or impervious liners under them to catch and contain in excess of 110% of the aggregate volume of any fuel, lubricant and oil.
16. Drainage from roads and other disturbed areas into any body of water must first be discharged into a settling pond, a vegetated area or pass through a sedimentation fence where all suspended material can settle out before draining into any body of water.
17. Any streams not visible on a 1:50,000 scale map (including field identified streams) shall require a minimum buffer of 30 m.
18. Where permits, licences, approvals or authorizations are issued by multiple governments departments or agencies, in the case of similar conditions, the more stringent of those shall prevail; in the case of conflicting conditions, the Permit Holder shall seek clarification and direction in writing from each of the respective departments or agencies.
19. The issuance of this permit does not guarantee, nor set precedent, that additional or similar permits or amendments will be issued in this or any other Protected Public Water Supply Area for additional or similar activity or development.
20. Any activity within a freshwater body (including wetlands and flood risk areas), requires a Permit under Section 48 of the Water Resources Act, 2002. This Permit refers to Section 39 of the Water Resources Act, 2002 and does not grant permission for the above stated work including fording and/or culvert or bridge installation.

#### **Domestic Harvesting**

21. Unless listed below, all conditions of the *Guidelines for Forest Operations Within Protected Water Supply Areas*, outlined in the **2018 Environmental Protection Guidelines for Forestry Operations in Newfoundland and Labrador**, must be strictly adhered to.
22. The felling or disposing of trees, parts of trees, sawdust, bark, logging debris or slash into a water body or upon the frozen surface of a water body is strictly prohibited.
23. The use of heavy equipment is strictly prohibited.
24. Conditions #1, 3, 5, 6, 8, 10, 14-17, 20-23, and 26-28, shall be included as special conditions for any Domestic Wood Cutting Permits issued by the Department of Fisheries, Forestry and Agriculture, in any Protected Public Water Supply Area.

### **Fuel Storage**

25. There shall be no bulk fuel storage associated with this project within the protected water supply area. Fuel shall be brought to the operating area in no more than two (2), 205 litre barrels or one (1) 500 litre slip tank. The Permit Holder is hereby informed that fuel storage and handling requires a separate approval under the *Storage and Handling of Gasoline and Associated Products Regulations*, CNR 775/96.
26. Any spills of gasoline, fuel or oil, regardless of volume, shall be reported immediately to the Environmental Scientist by calling (709)729-4817. Furthermore, all spills in excess of 70 litres shall be reported immediately to the 24 hour spill report line at 1-800-563-9089.
27. Contaminated snow and soil must be removed from the site and disposed of at an approved location outside the protected public water supply area, in accordance with the *Environmental Protection Act, SNL 2002 cE-14.2*.
28. Refueling sites shall be located at least 150 metres from any water body or wetland.

**APPENDIX B**

**Special Terms and Conditions for Permit**

---

1. The Permit Holder and its agent(s), subcontractor(s), and consultant(s) shall keep all systems and works in good condition and repair and in accordance with all laws, by-laws, directions, rules and regulations of any governmental authority. The Permit Holder or its agent(s), subcontractor(s), or consultant(s) shall immediately notify the Minister if any problem arises which may threaten the structural stability of the systems and works, endanger public safety and/or the environment or adversely affect others and/or any body of water either in or outside the said Project areas. The Permit Holder and its agent(s), subcontractor(s), and consultant(s) shall be responsible for all damages suffered by the Minister and Government resulting from any defect in the systems and works, operational deficiencies/inadequacies, or structural failure.
2. The Permit Holder and its agent(s), subcontractor(s), and consultant(s) shall operate the said Project and its systems and works in a manner which does not cause any water related and/or environmental problems, including but not limited to problems of erosion, deposition, flooding, and deterioration of water quality and groundwater depletion, in or outside the said Project areas. The Permit Holder and its agent(s), subcontractor(s), and consultant(s) shall be responsible for any and all damages associated with these problems caused as a result of changes, deficiencies, and inadequacies in the operational procedures by the Permit Holder or its agent(s), subcontractor(s), or consultant(s).
3. If the Permit Holder or its agent(s), subcontractor(s), or consultant(s) fails to perform, fulfil, or observe any of the terms and conditions, or provisions of this Permit, as determined by this Department, the Minister may, without notice, amend, modify, suspend or cancel this Permit in accordance with the *Water Resources Act*.
4. The Permit Holder and its agent(s), subcontractor(s), and consultant(s) indemnify and hold the Minister and Government harmless against any and all liabilities, losses, claims, demands, damages or expenses including legal expenses of any nature whatsoever whether arising in tort, contract, statute, trust or otherwise resulting directly or indirectly from granting this Permit, systems and works in or outside the said Project areas, or any act or omission of the Permit Holder or its agent(s), subcontractor(s), or consultant(s) in or outside the said Project areas, or arising out of a breach or non-performance of any of the terms and conditions, or provisions of this Permit by the Permit Holder or its agent(s), subcontractor(s), or consultant(s).
5. This Permit is subject to all provisions of the *Water Resources Act* and any regulations in effect either at the date of this Permit or hereafter made pursuant thereto or any other relevant legislation enacted by the Province of Newfoundland and Labrador in the future.
6. This Permit shall be construed and interpreted in accordance with the laws of the Province of Newfoundland and Labrador.

- cc: Christa Skinner  
Environmental Scientist  
Water Resources Management Division  
Dept. of Environment and Climate Change  
P.O. Box 8700  
4th Floor, West Block, Confederation Building  
St. John's, NL A1B 4J6  
christavskinner@gov.nl.ca
- cc: Ms. Paula Dawe, P.Eng.  
Manager, Drinking Water and Wastewater Section  
Water Resources Management Division  
Department of Environment and Climate Change  
P.O. Box 8700  
4th Floor, West Block, Confederation Building  
St. John's, NL A1B 4J6  
pauladawe@gov.nl.ca
- cc: Local Service District of New Chelsea-New Melbourne-Brownsdale-Sibleys Cove  
Chairperson  
P.O. Box 78  
Brownsdale, NL A0B 1H0  
[REDACTED]
- cc: Local Service District of Dildo  
Chairperson  
P.O. Box 69  
Dildo, NL A0B 1P0  
localservicedistrictofdildo@gmail.com
- cc: Town of Avondale  
P.O. Box 59  
Avondale, NL A0A 1B0  
townofavondale@eastlink.ca
- cc: Town of Carbonear  
256 Water Street  
P.O. Box 999 Carbonear,  
NL A1Y 1C5  
carbonear@nf.aibn.com
- cc: Town of Harbour Grace  
P.O. Box 310  
Harbour Grace, NL A0A 2M0  
thg@nf.sympatico.ca
- cc: Town of Harbour Main-Chapels Cove-Lakeview  
362 Conception Bay Highway  
P.O. Box 40  
Harbour Main, NL A0A 2P0  
hmcouncil@eastlink.ca

- cc: Town of Heart's Content  
154 Main Road  
P.O. Box 31  
Heart's Content, NL A0B 1Z0  
heartcontent@persona.ca
- cc: Town of Heart's Delight-Islington  
P.O. Box 129  
Heart's Delight, NL A0B 2A0  
heartdelightislington@persona.ca
- cc: Town of Heart's Desire  
P.O. Box 10  
Heart's Desire, NL A0B 2B0  
townofheartdesire@persona.ca
- cc: Town of New Perlican  
P.O. Box 130  
New Perlican, NL A0B 2S0  
townofnewperlican@persona.ca
- cc: Town of Spaniard's Bay  
Mr. Tony Ryan  
P.O. Box 190  
Spaniard's Bay, NL A0A 3X0  
spaniardsbay@persona.ca
- cc: Town of Whitbourne  
Ms. Crystal Peddle  
P.O. Box 119  
Whitbourne, NL A0B 3K0  
whit.towncouncil@eastlink.ca
- cc: Town of Whiteway  
420 Main Street  
Whiteway, NL A0B 3L0  
townofwhiteway@eastlink.ca
- cc: Town of Winterton  
Ms. Suzanne Coates  
P.O. Box 59  
Winterton, NL A0B 3M0  
info@winterton.ca

### Appendix C - Completion Report

Pursuant to the *Water Resources Act*, SNL 2002 cW-4.01, specifically Section(s) 39

Date: **FEBRUARY 08, 2022**

File No: **550-01-01-04-000**  
Permit No: **PRO12259-2022**

Permit Holder: **Department of Fisheries, Forestry and Agriculture  
Forest Services of NL, District 1  
PO Box 13036  
St. John's, NL A1B 3V8**  
[REDACTED]

Attention: [REDACTED]

Re: **Forestry District 1 - Avalon District PPWSAs - Domestic Forestry Blanket  
Approval - DFAA**

Permission was given for : **blanket approval for domestic forest harvesting activities within multiple Protected Public Water Supply Areas (details listed in Table 1 of Appendix D) with reference to applications dated December 7, 2021.**

*I (the Permit Holder named above or agent authorized to represent the Permit Holder) do hereby certify that the project described above was completed in accordance with the plans and specifications submitted to the Department of Environment and Climate Change and that the work was carried out in strict compliance with the terms and conditions of the Permit issued for this project.*

Date: \_\_\_\_\_ Signature: \_\_\_\_\_

This completion report must be completed and forwarded to the following address upon completion of the approved work.

Department of Environment and Climate Change  
Water Resources Management Division  
PO Box 8700  
St. John's NL A1B 4J6

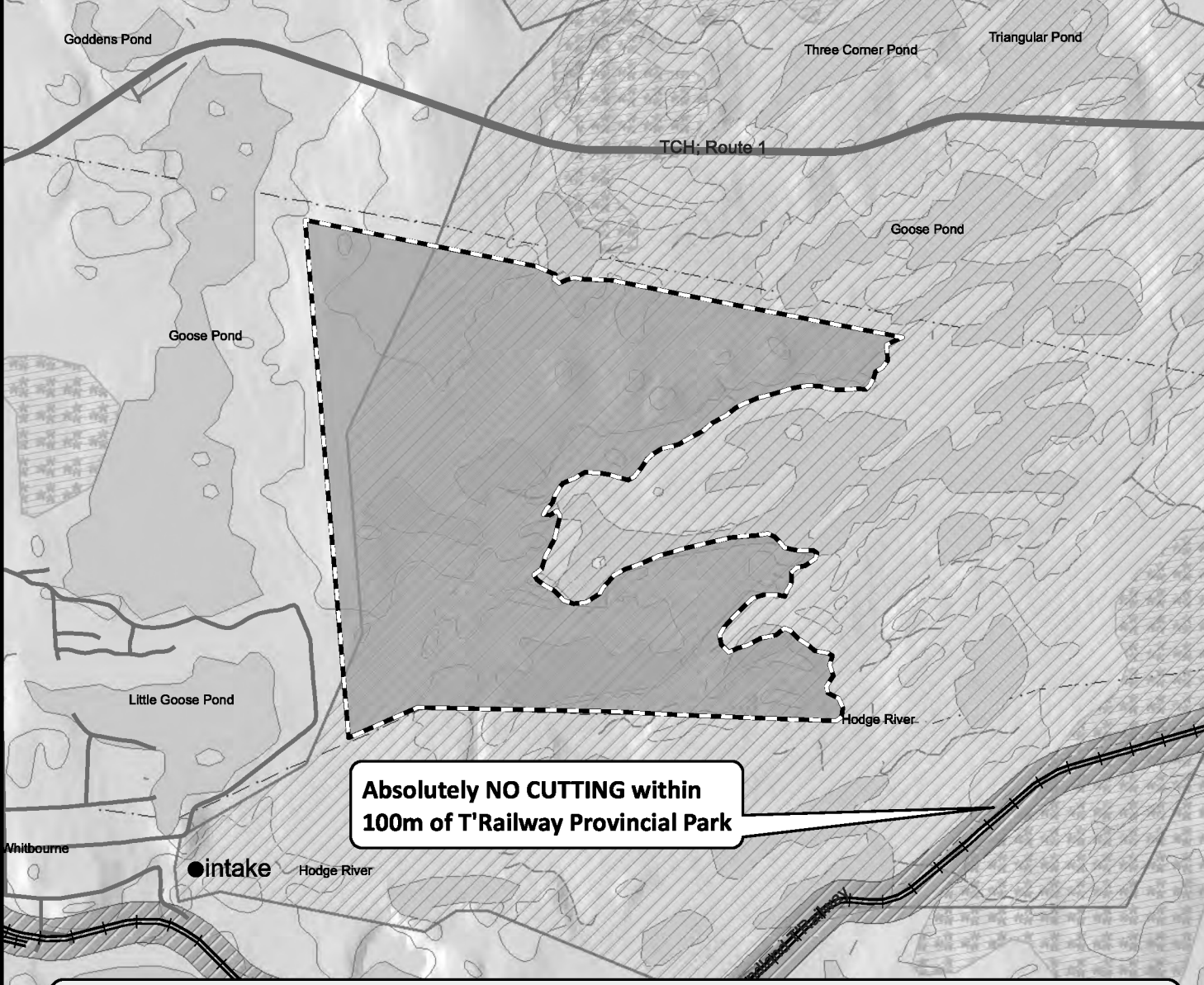
**APPENDIX D**  
**Location Maps for Permit**

Community	Protected Public Water Supply Area	Annual Domestic Cutting (DC) volume estimate (m <sup>3</sup> )	*Annual DC area estimate (km <sup>2</sup> )	Total Watershed Area (km <sup>2</sup> ) of the PPWSA	% of Watershed Area estimated to be impacted by DC annually (<10%)	Domestic Cutting area(s)
Avondale	Lee's Pond	242	0.04	6.88	0.59	A-8 Lees Gully
Carbonear	Fling's Long Pond/Island Pond	305	0.05	25.86	0.20	J-3 Fling's Long Pond, J-5 Lady Lake, J-13 Carbonear Long Pond, R-4 Remote Ocean Pond
Dildo	Broad Cove Pond	1389	0.23	95.84	0.24	I-6 Island Pond, I-13 Denny's Pond, I-14 Broad Cove Pond, I-15 Second Pond, I-16 Dark Hills, I-17 Searstown Agric. Road, I-19 Seymour's Gullies
Harbour Grace	Bannerman Lake	1179	0.20	38.03	0.52	J-5 Lady Lake, J-6 Spider Pond, J-13 Carbonear Long Pond, R-4 Remote Ocean Pond
Harbour Main	Maloney's River	416	0.07	23.45	0.30	A-8 Lees Gully, A-9 Black Ridge, A-11 Peak Pond
Hearts Content	Southern Cove Pond	315	0.05	93.01	0.06	I-5 Heart's Desire, I-20 Mizzen Hill, I-21 Hanging Hill Pond, J-2 Swansea, R-2 Long Pond
Hearts Delight	Long Pond	178	0.03	5.72	0.52	I-8 Valley Ponds
Hearts Desire	Terrance Pond	62	0.01	4.16	0.25	I-5 Hearts Desire
New Chelsea	Sibley's Cove Pond	123	0.02	9.72	0.21	I-1 Bay de Verde, J-1 North Shore
New Perlican	New Perlican River	362	0.06	16.10	0.37	I-2D Turk's Cove, I-3 New Perlican River, R-1 Tim Millers Pond
Spaniards Bay	Kelly's Pond (Spider Pond)	200	0.03	9.87	0.34	J-7 Cat Hills
Whitbourne	Hodge's River	305	0.05	52.81	0.10	A-3 Goose Pond, I-16 Dark Hills, J-11 Snow's Ridge
Whiteway	Long Pond	100	0.02	6.93	0.24	I-9 Tickle Pond
Winterton	Western Pond	180	0.03	8.95	0.34	I-2D Turk's Cove

Table 1 - Listing of domestic cutting details associated with PPWSAs within Avalon District 1.

\*domestic cutting area estimates based on 60m<sup>3</sup>/hectare average density of timber.

**A minimum 50m (150') undisturbed vegetated buffer MUST remain along all waterbodies and wetlands within the Goose Pond harvest area**



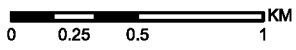
**Absolutely NO CUTTING within 100m of T'Railway Provincial Park**

**Temporary vehicle access permits are required for anyone wishing to use any motorized vehicle other than an ATV or snowmobile  
Permits can be obtained by emailing [trailway@gov.nl.ca](mailto:trailway@gov.nl.ca)**

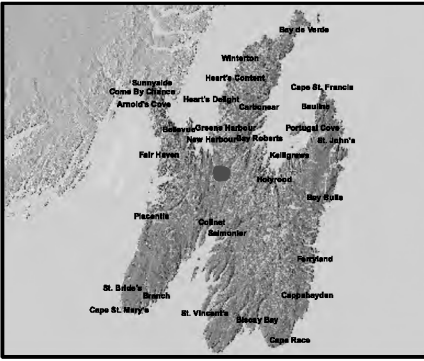
**A-3 Goose Pond (Hodge's River PPWSA)**



1:30,000

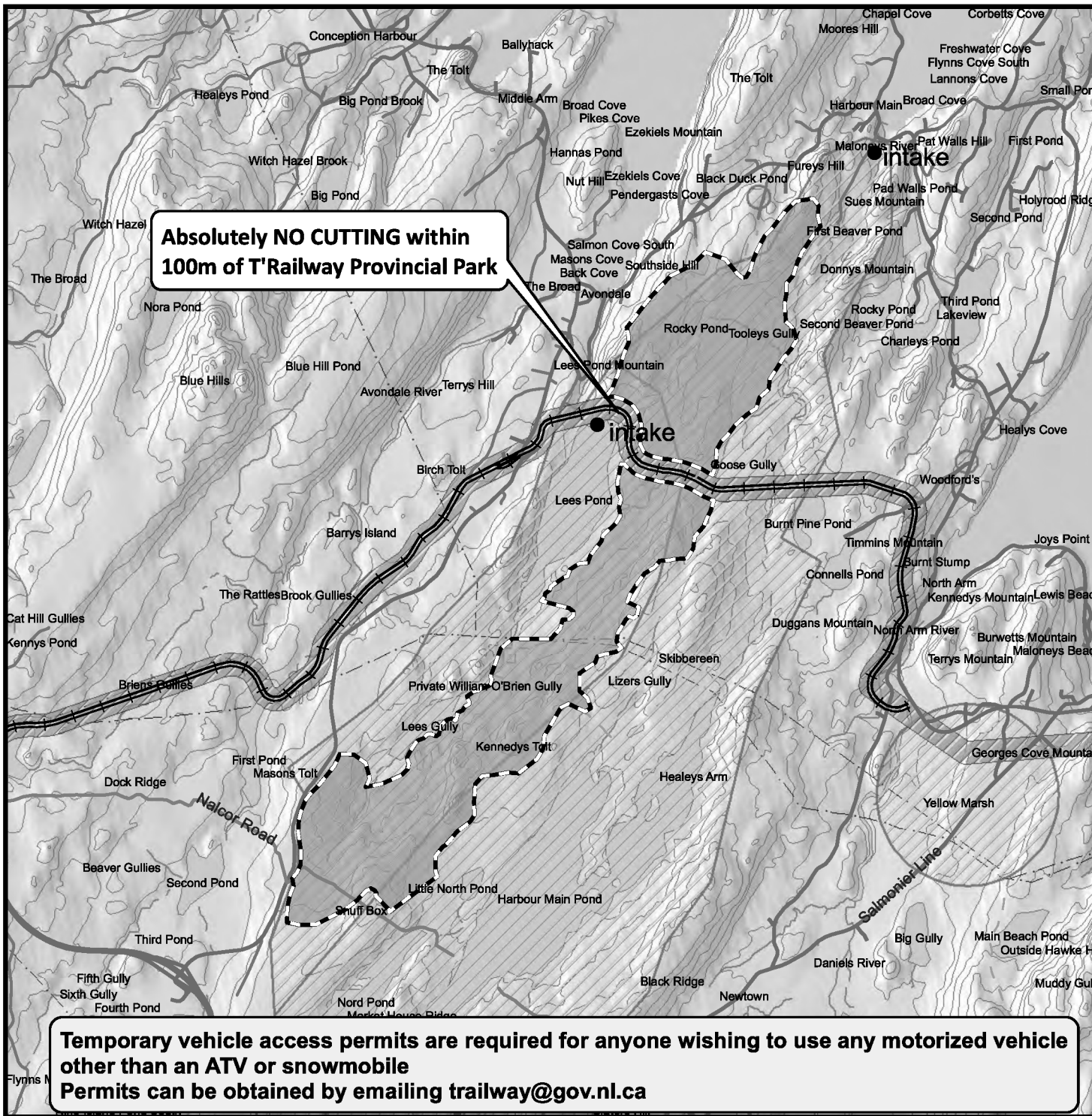


- Domestic Area Boundary
- Domestic Area
- T'Railway Provincial Park
- Public Water Supply
- Bog/Marsh
- Powerline/Transmission Line
- Contours
- Roads**
- Pavement
- Nalcor Road
- Gravel
- Railway
- Trail



Map Valid 2022 - 2026





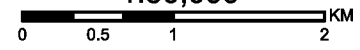
Domestic Harvest Area 2022 - 2026



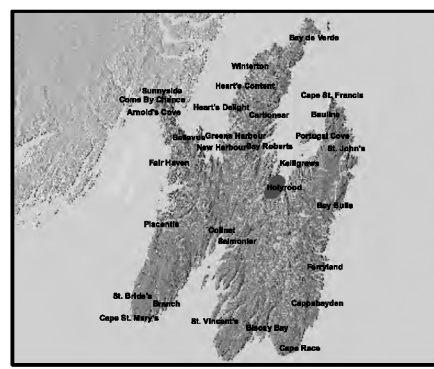
### A-8 Lees Gully (Lee's Pond PPWSA, Maloney's River PPWSA)



1:50,000

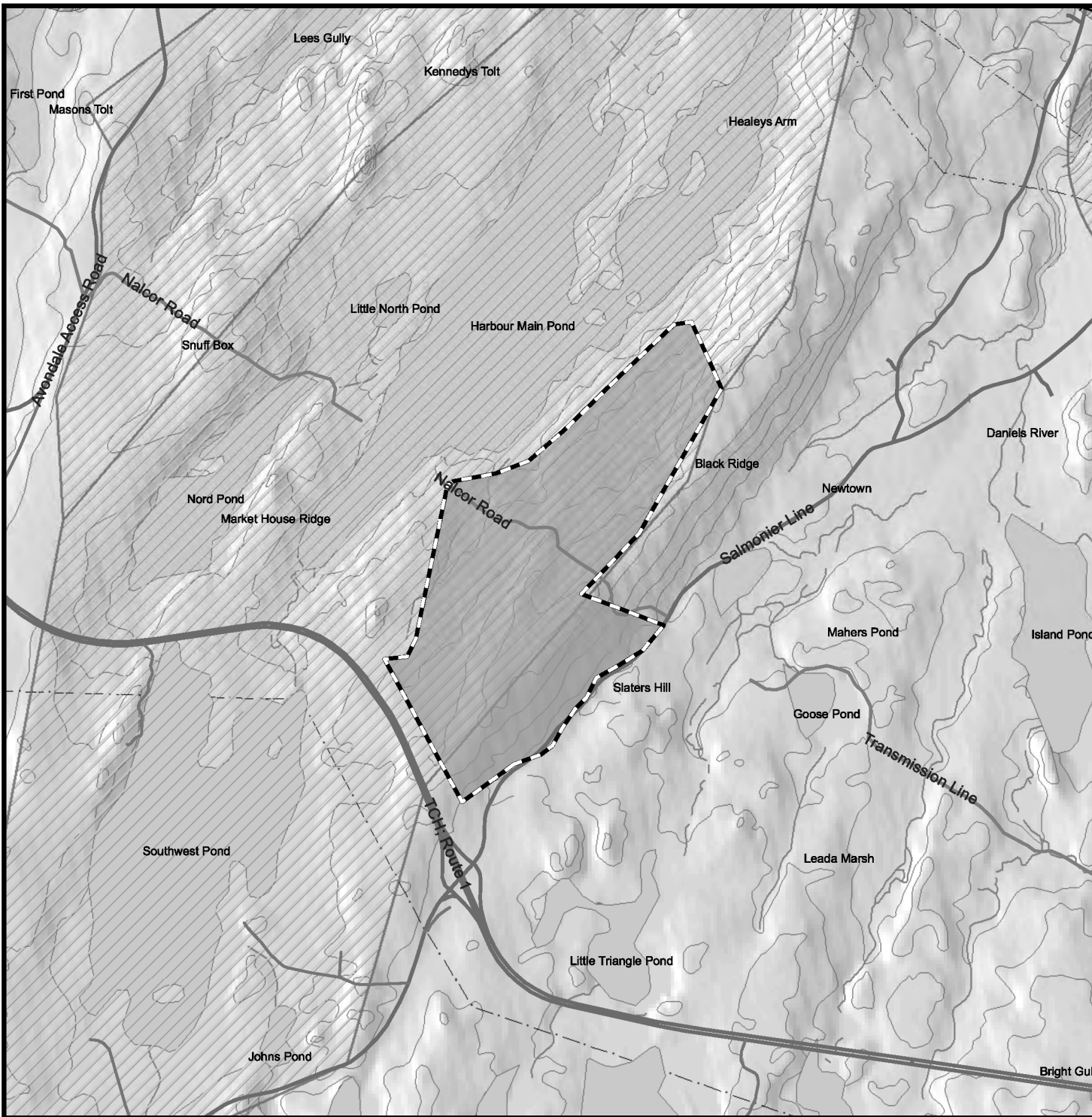


- Domestic Area Boundary
- Domestic Area
- T'railway Provincial Park
- Public Water Supply
- Bog/Marsh
- Powerline/Transmission Line
- Contours
- Roads**
- Pavement
- Nalcor Road
- Gravel
- Railway
- Trail



Map Valid 2022 - 2026

**Temporary vehicle access permits are required for anyone wishing to use any motorized vehicle other than an ATV or snowmobile**  
**Permits can be obtained by emailing [trailway@gov.nl.ca](mailto:trailway@gov.nl.ca)**



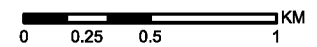
Domestic  
Harvest Area  
2022 - 2026



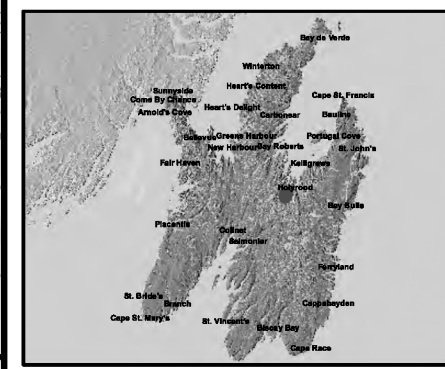
**A-9 Black Ridge  
(Maloney's River PPSWA)**



1:30,000



- Domestic Area Boundary
- Domestic Area
- T'railway Provincial Park
- Public Water Supply
- Bog/Marsh
- Powerline/Transmission Line
- Contours
- Roads**
  - Pavement
  - Nalcor Road
  - Gravel
  - Railway
  - Trail

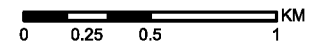


Map Valid 2022 - 2026

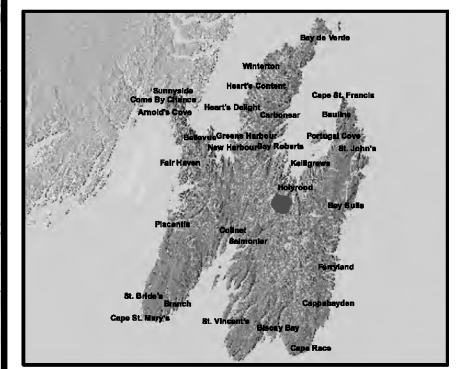
### A-11 Peak Pond (Maloney's River PPWSA)



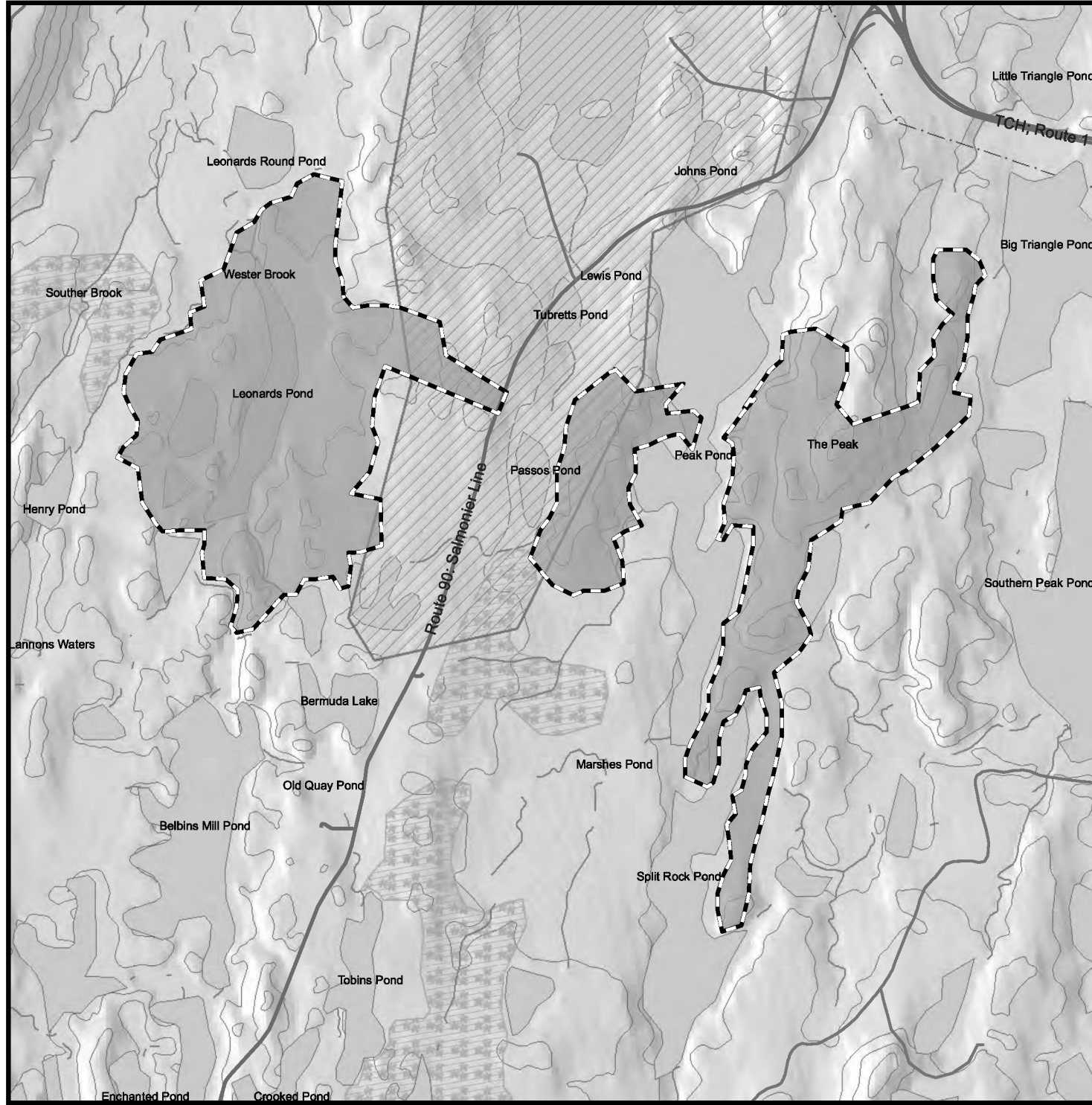
1:30,000



	Domestic Area Boundary
	Domestic Area
	T 'railway Provincial Park
	Public Water Supply
	Bog/Marsh
	Powerline/Transmission Line
	Contours
<b>Roads</b>	
	Pavement
	Nalcor Road
	Gravel
	Railway
	Trail



Map Valid 2022 - 2026

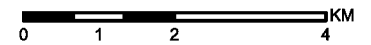




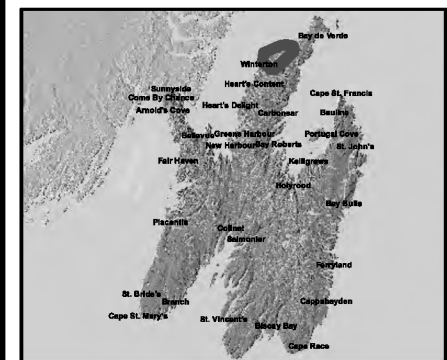
### I-1 Bay de Verde (Sibley's Cove Pond PPWSA)



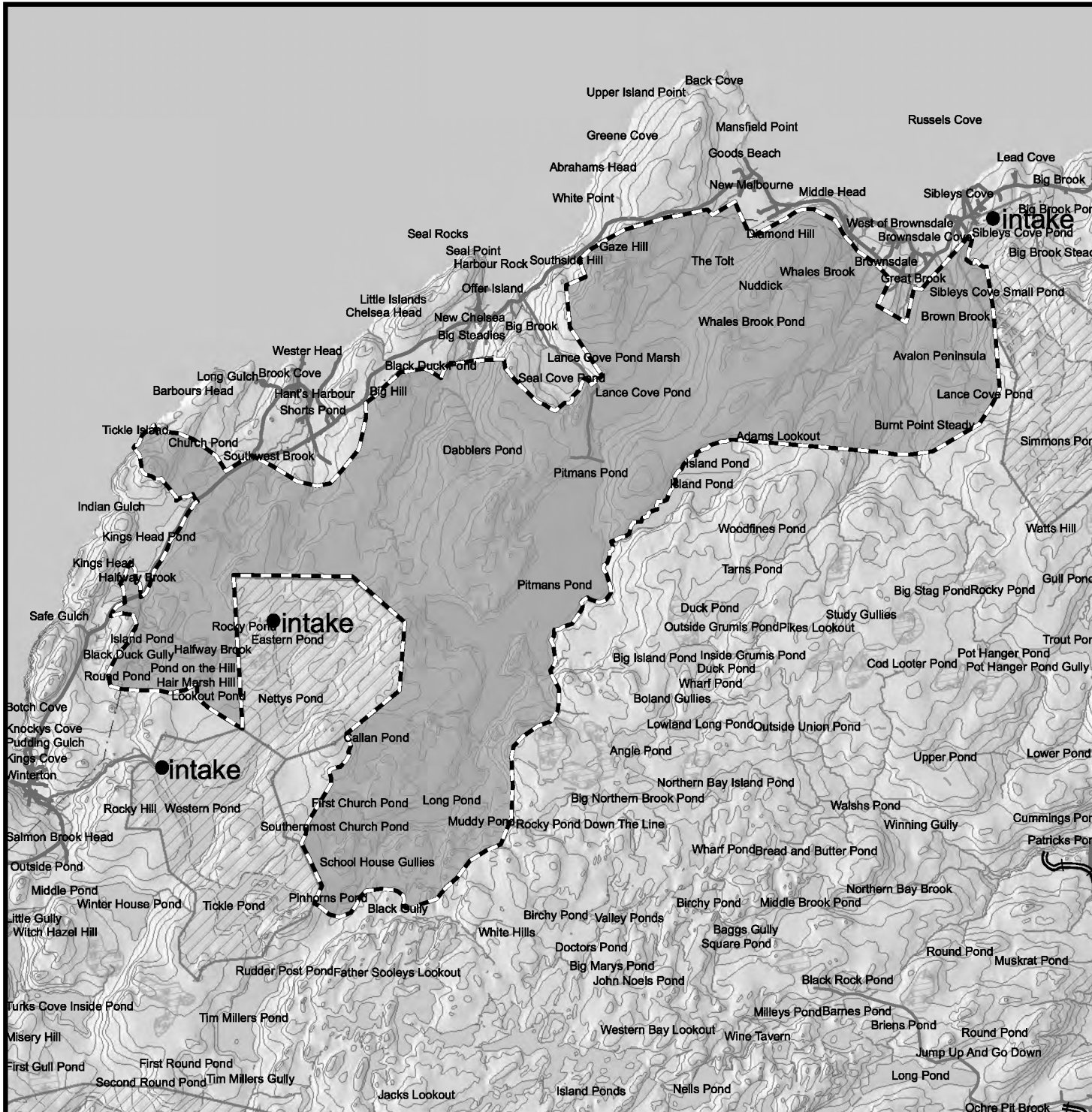
1:100,000

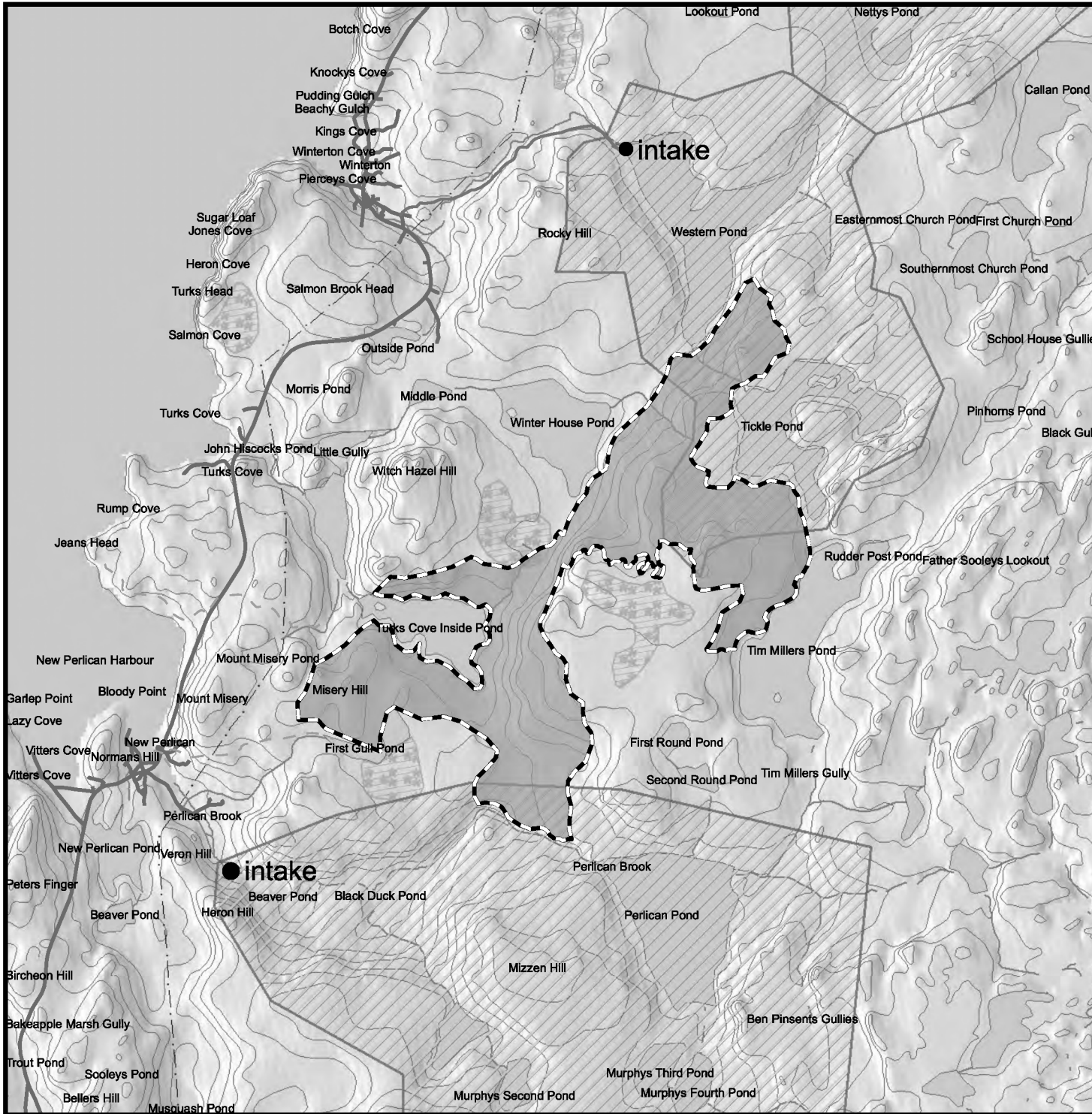


	Domestic Area Boundary
	Domestic Area
	T'railway Provincial Park
	Public Water Supply
	Bog/Marsh
	Powerline/Transmission Line
	Contours
<b>Roads</b>	
	Pavement
	Nalcor Road
	Gravel
	Railway
	Trail



Map Valid 2022 - 2026





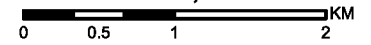
Domestic  
Harvest Area  
2022 - 2026



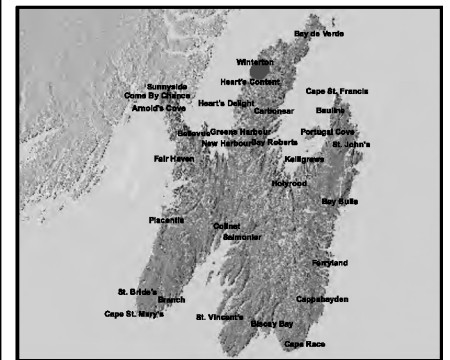
### I-2D Turk's Cove (Western Pond PPWSA, New Perlican River PPWSA)



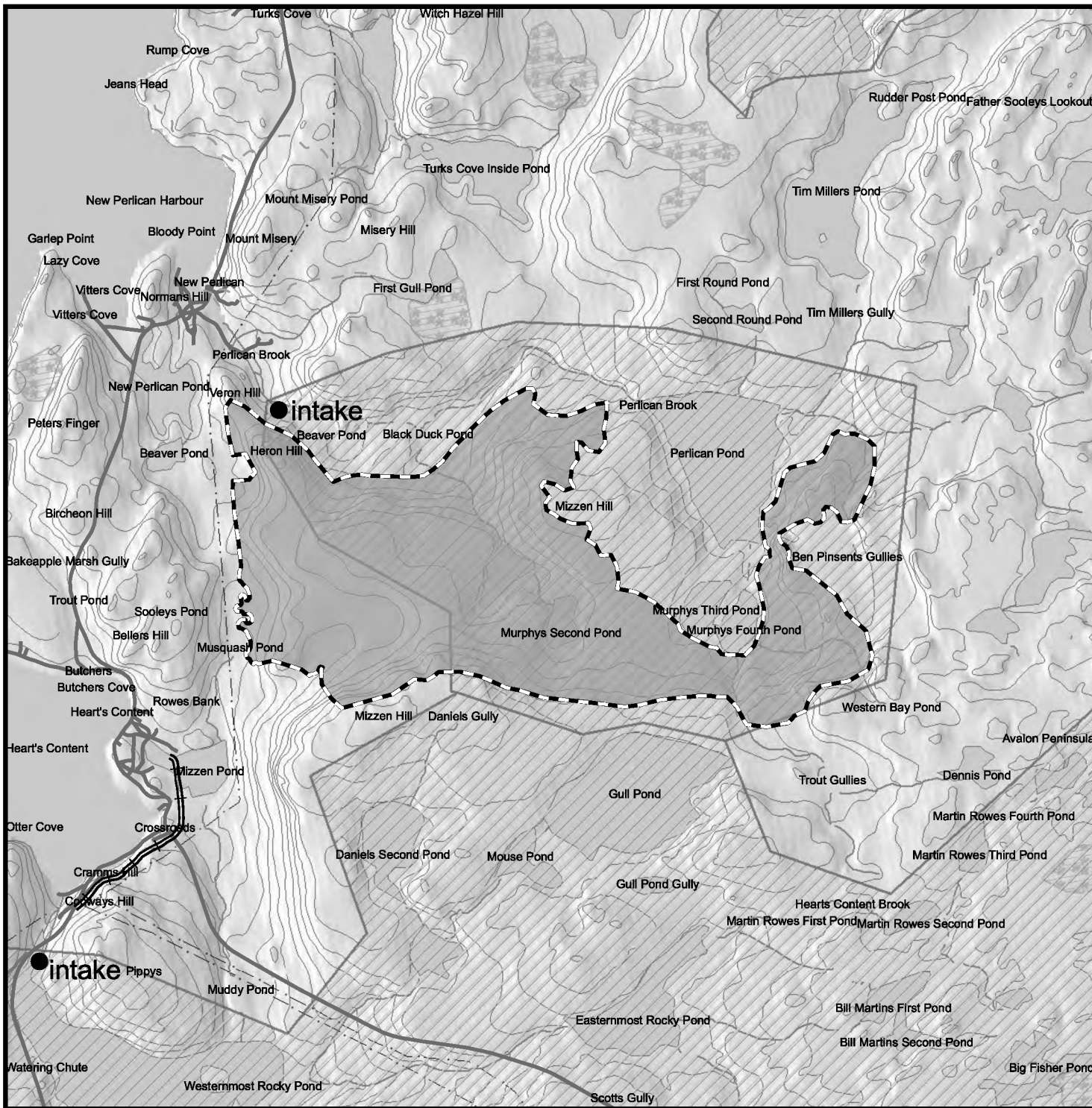
1:50,000



- Domestic Area Boundary
- Domestic Area
- T 'railway Provincial Park
- Public Water Supply
- Bog/Marsh
- Powerline/Transmission Line
- Contours
- Roads**
- Pavement
- Nalcor Road
- Gravel
- Railway
- Trail



Map Valid 2022 - 2026



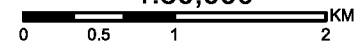
Domestic  
Harvest Area  
2022 - 2026



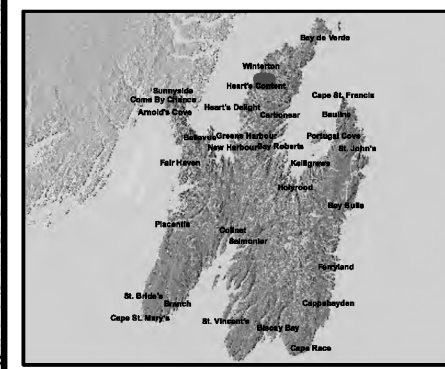
### I-3 New Perlican River (New Perlican River PPWSA)



1:50,000



- Domestic Area Boundary
- Domestic Area
- T 'railway Provincial Park
- Public Water Supply
- Bog/Marsh
- Powerline/Transmission Line
- Contours
- Roads**
- Pavement
- Nalcor Road
- Gravel
- Railway
- Trail



Map Valid 2022 - 2026



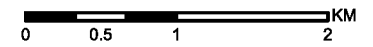
Domestic  
Harvest Area  
2022 - 2026



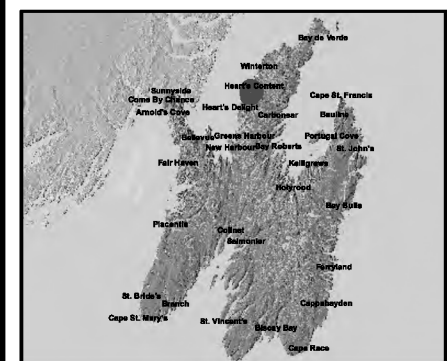
### I-5 Heart's Desire (Southern Cove Pond PPWSA, Terrance Pond PPWSA)



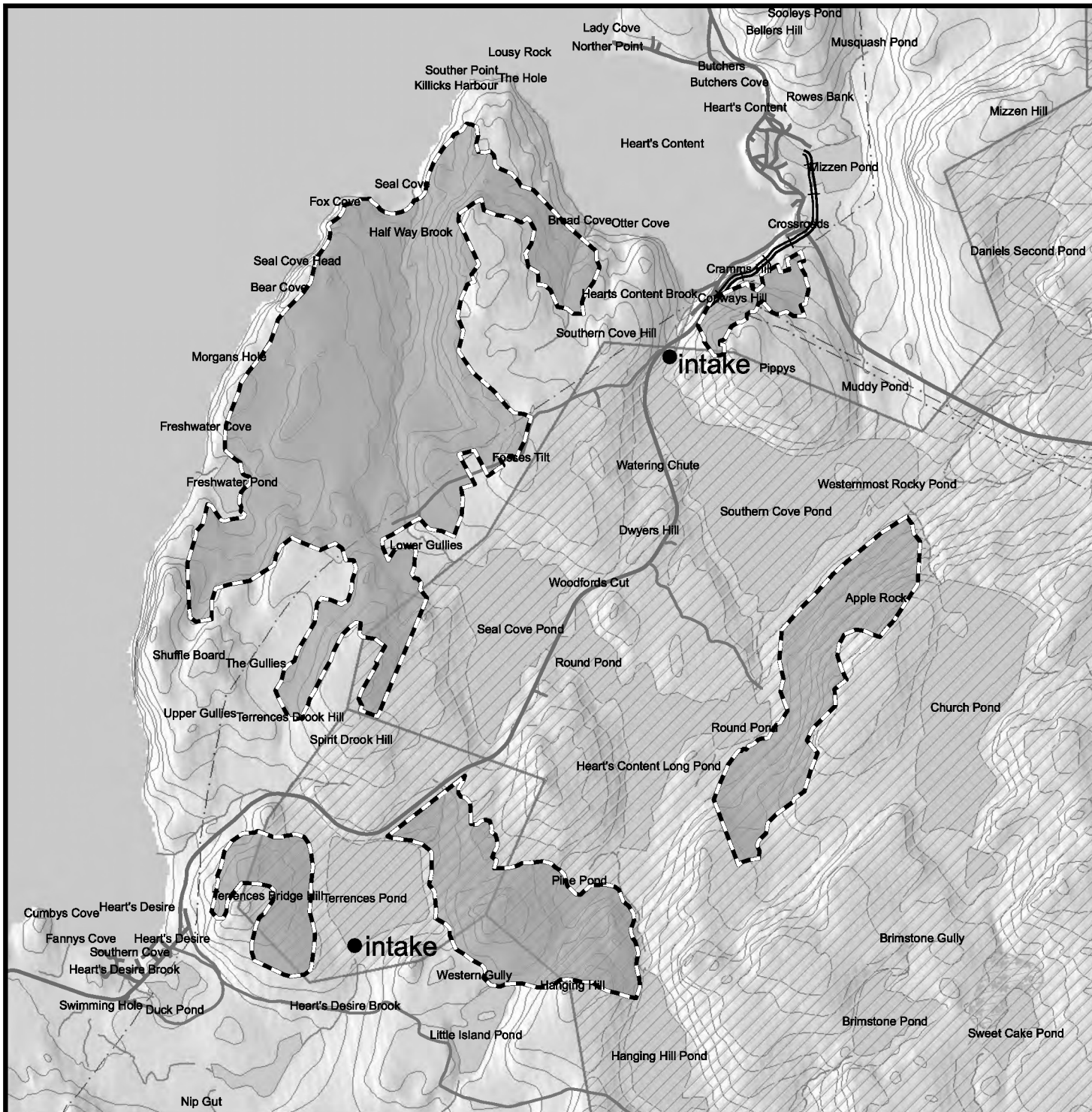
1:50,000

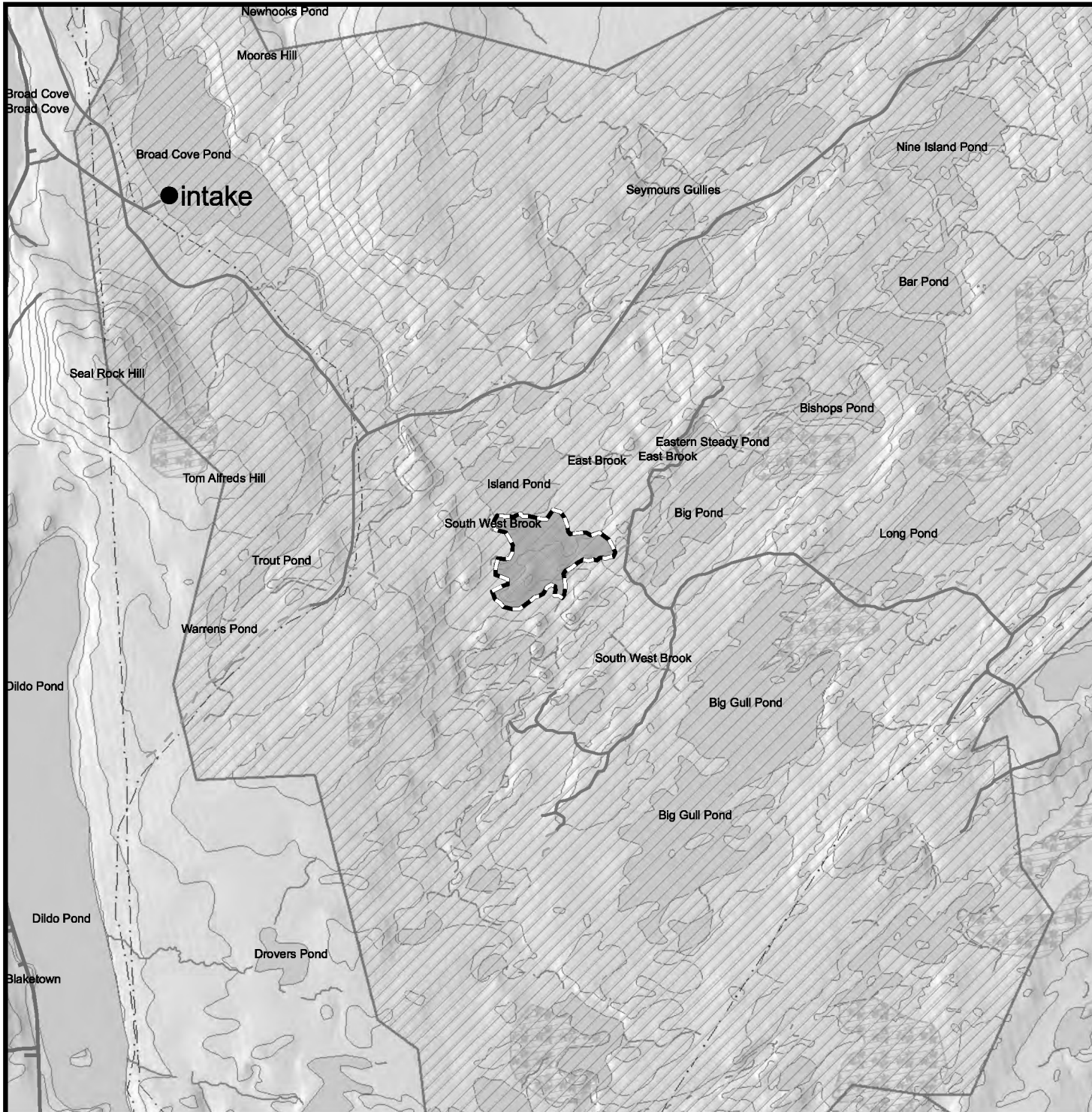


	Domestic Area Boundary
	Domestic Area
	T 'railway Provincial Park
	Public Water Supply
	Bog/Marsh
	Powerline/Transmission Line
	Contours
<b>Roads</b>	
	Pavement
	Nalcor Road
	Gravel
	Railway
	Trail



Map Valid 2022 - 2026





Domestic  
Harvest Area  
2022 - 2026

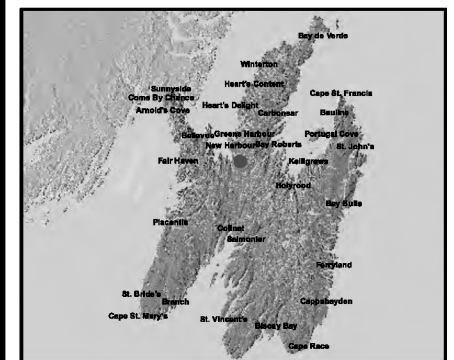
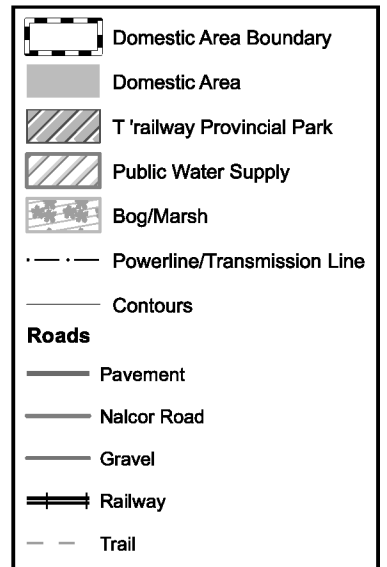
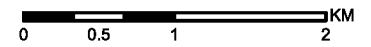


### I-6 Island Pond (Broad Cove Pond PPWSA)

N

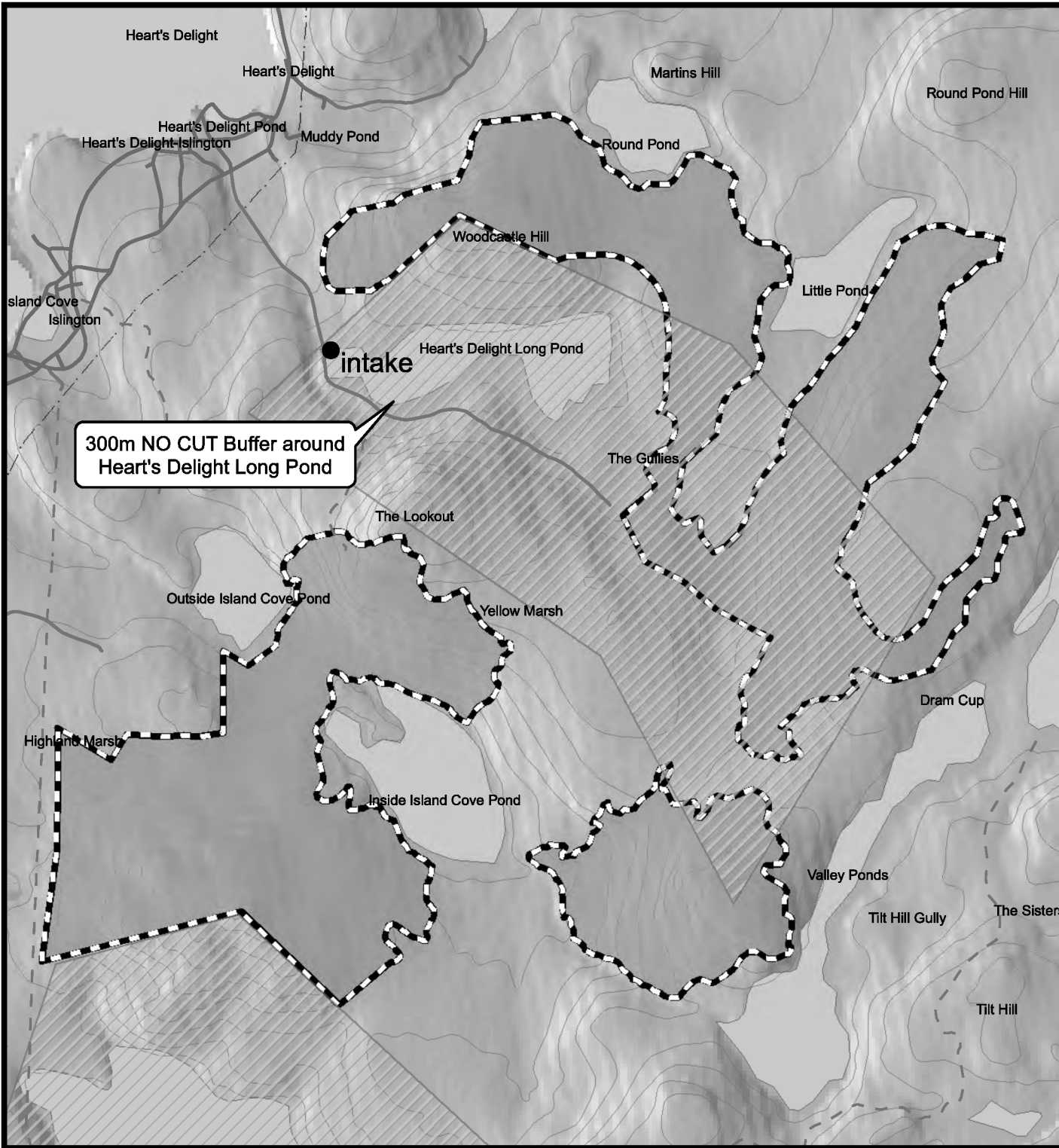


1:50,000



Map Valid 2022 - 2026





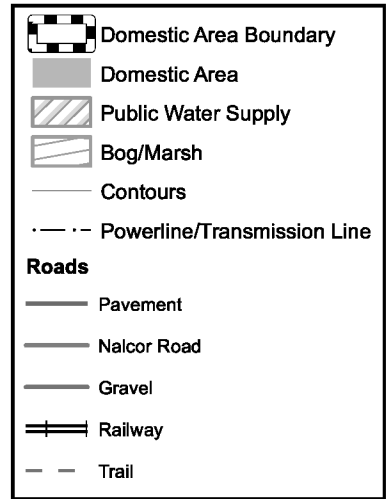

Domestic  
Harvest Area  
2022 - 2026



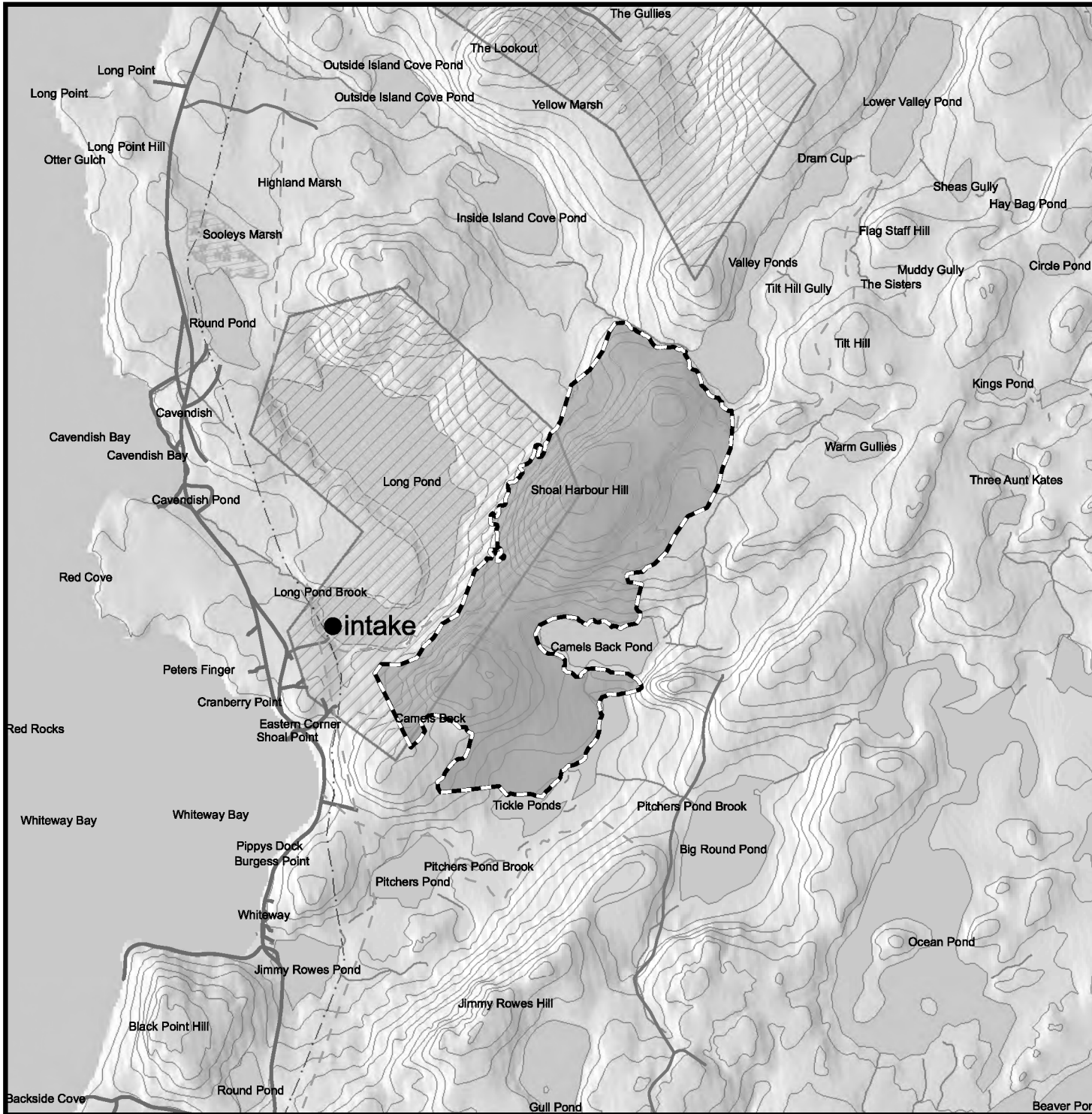
**I-8 Valley Ponds  
(Heart's Delight Long Pond PPWSA)**



1:30,000



Map Valid 2022 - 2026



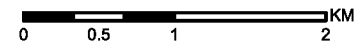
Domestic  
Harvest Area  
2022 - 2026



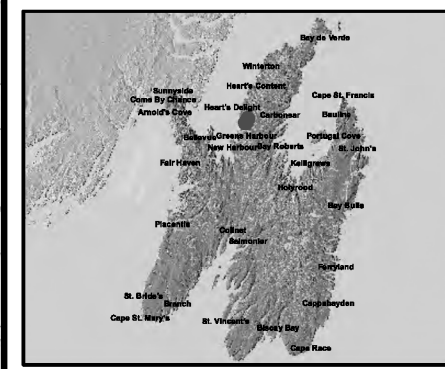
### I-9 Tickle Pond (Whiteway Long Pond PWSA)



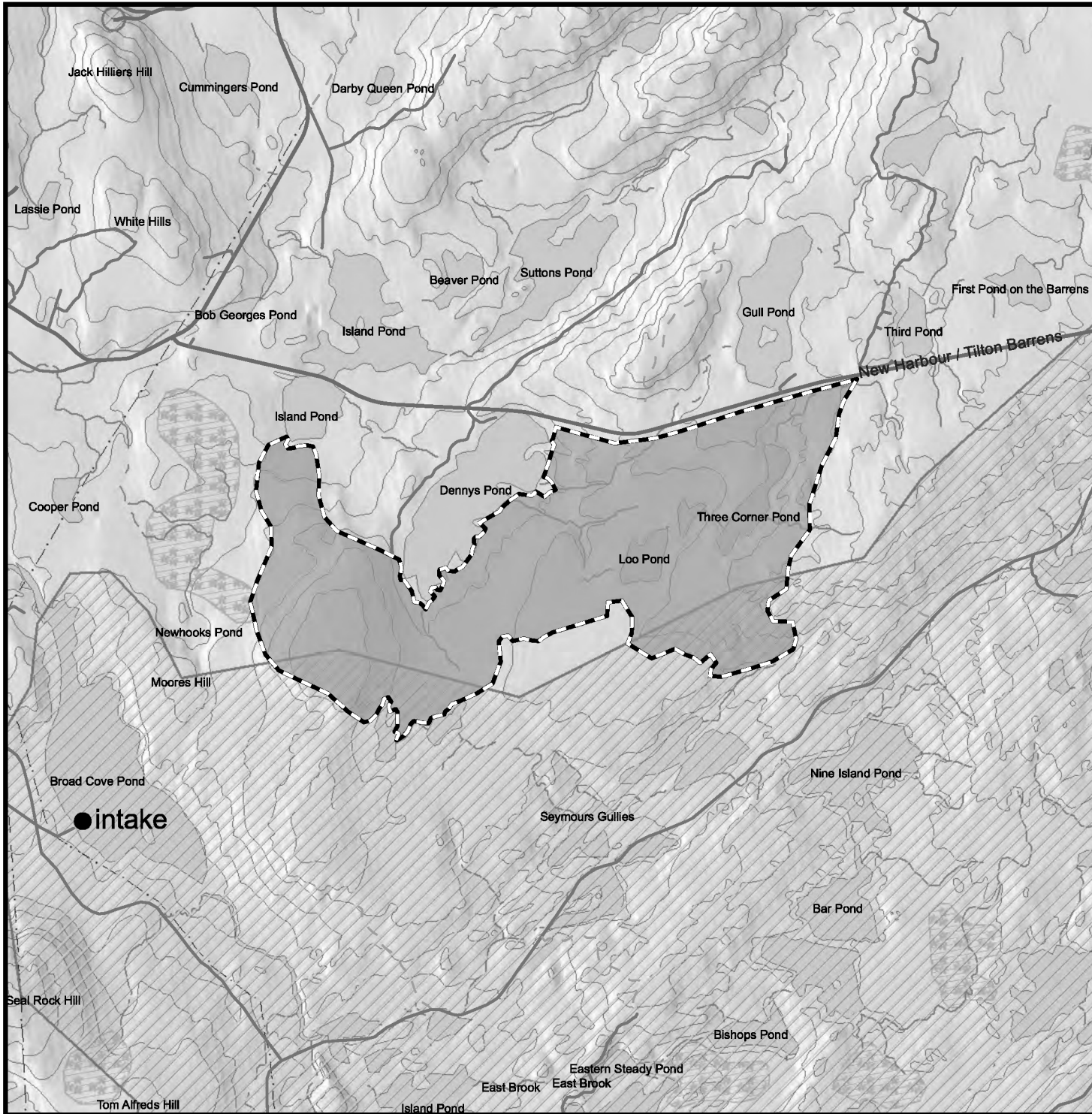
1:50,000



- Domestic Area Boundary
- Domestic Area
- T'railway Provincial Park
- Public Water Supply
- Bog/Marsh
- Powerline/Transmission Line
- Contours
- Roads**
- Pavement
- Nalcor Road
- Gravel
- Railway
- Trail



Map Valid 2022 - 2026



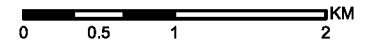
Domestic  
Harvest Area  
2022 - 2026



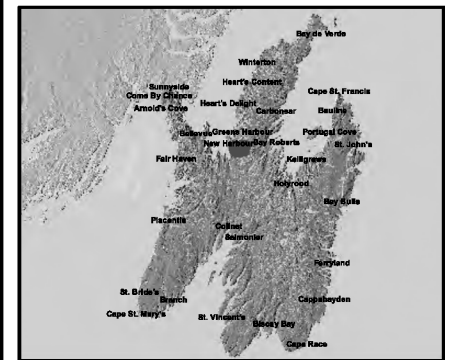
**I-13 Denny's Pond (Broad  
Cove Pond PPSA)**



1:50,000

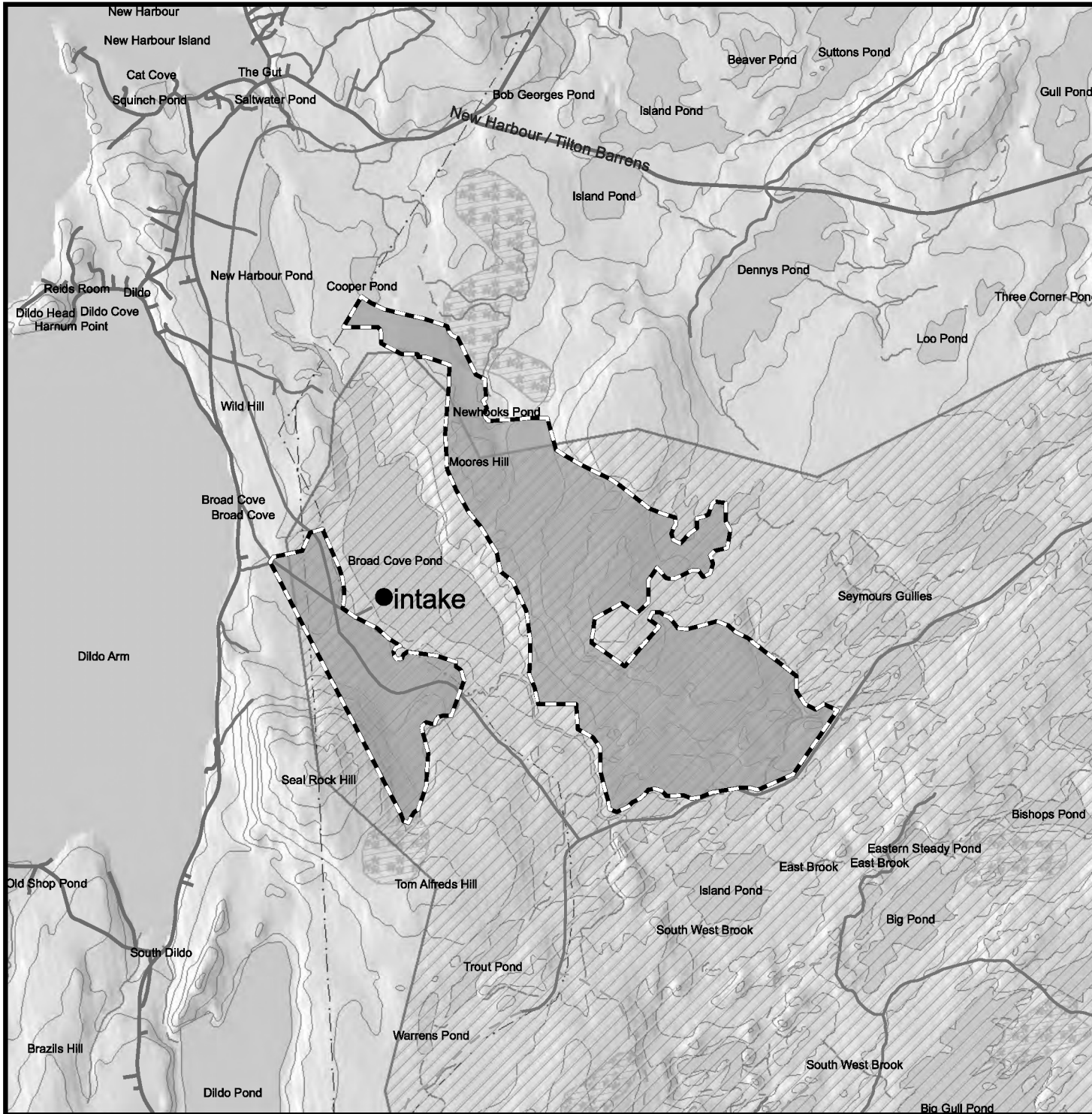


- Domestic Area Boundary
- Domestic Area
- T'railway Provincial Park
- Public Water Supply
- Bog/Marsh
- Powerline/Transmission Line
- Contours
- Roads**
- Pavement
- Nalcor Road
- Gravel
- Railway
- Trail



Map Valid 2022 - 2026





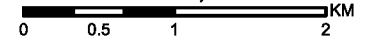
Domestic  
Harvest Area  
2022 - 2026



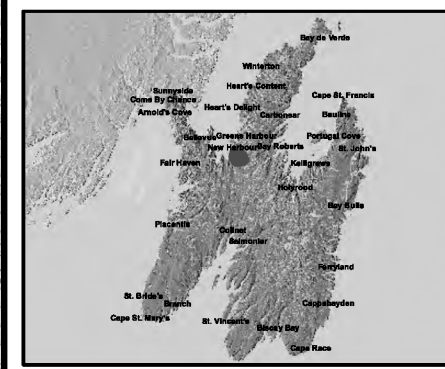
**I-14 Broad Cove Pond  
(Broad Cove Pond  
PPWSA)**



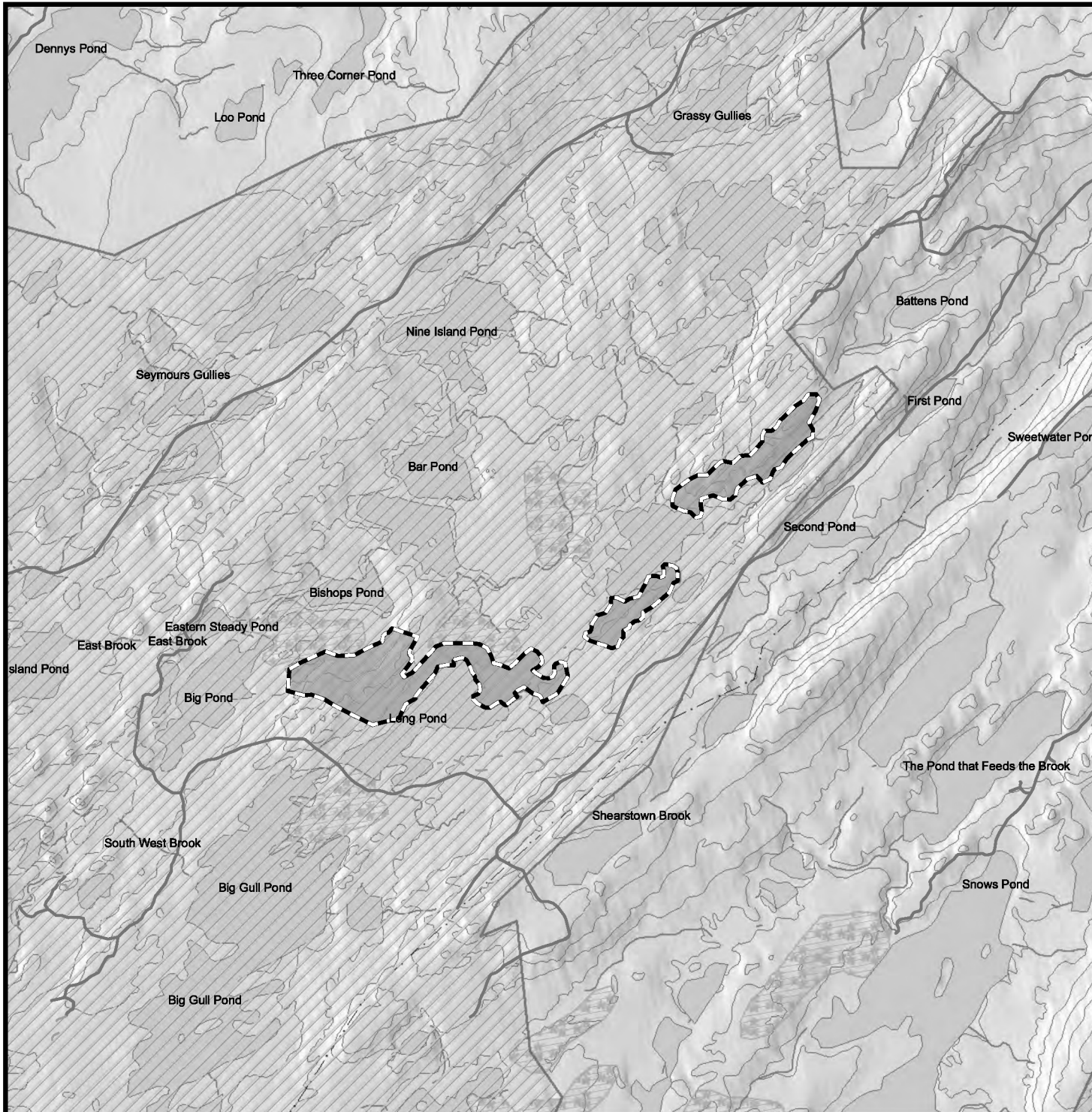
1:50,000



- Domestic Area Boundary
- Domestic Area
- T 'railway Provincial Park
- Public Water Supply
- Bog/Marsh
- Powerline/Transmission Line
- Contours
- Roads**
- Pavement
- Nalcor Road
- Gravel
- Railway
- Trail



Map Valid 2022 - 2026



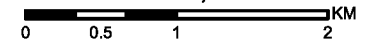
Domestic  
Harvest Area  
2022 - 2026



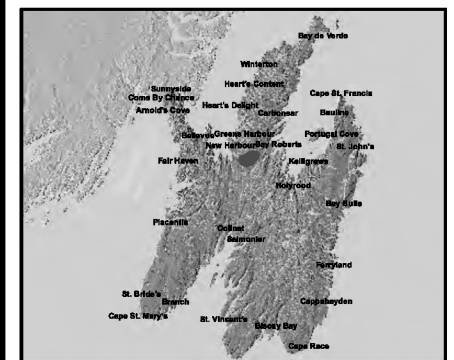
**I-15 Second Pond  
(Broad Cove Pond  
PPWSA)**



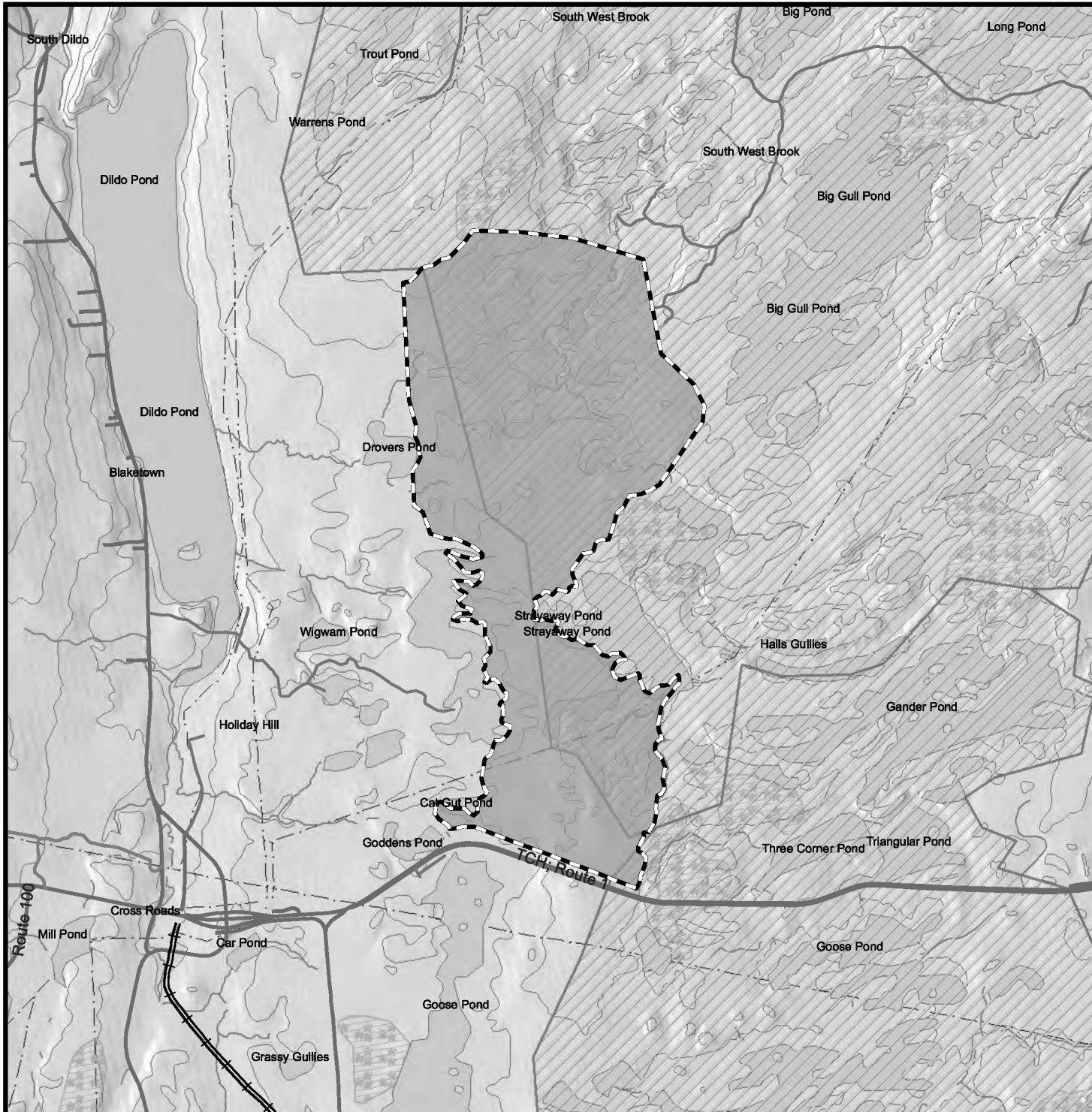
1:50,000



- Domestic Area Boundary
- Domestic Area
- T 'railway Provincial Park
- Public Water Supply
- Bog/Marsh
- Powerline/Transmission Line
- Contours
- Roads**
- Pavement
- Nalcor Road
- Gravel
- Railway
- Trail



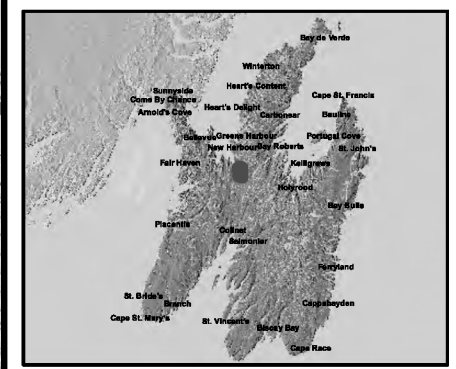
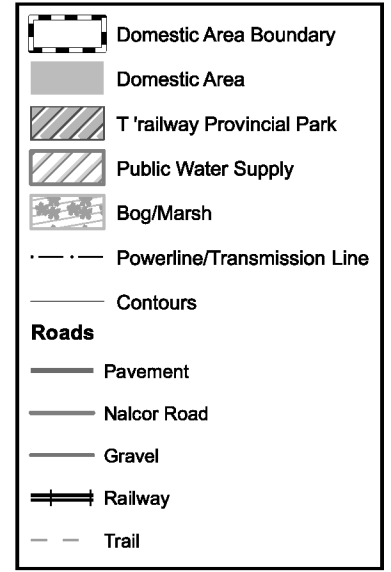
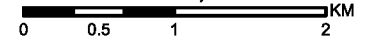
Map Valid 2022 - 2026



**I-16 Dark Hills (Broad Cove Pond PPWSA, Hodge's River PPWSA)**



1:50,000



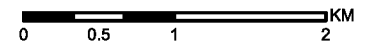
Map Valid 2022 - 2026



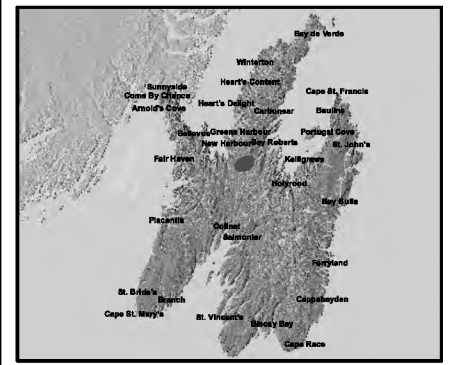
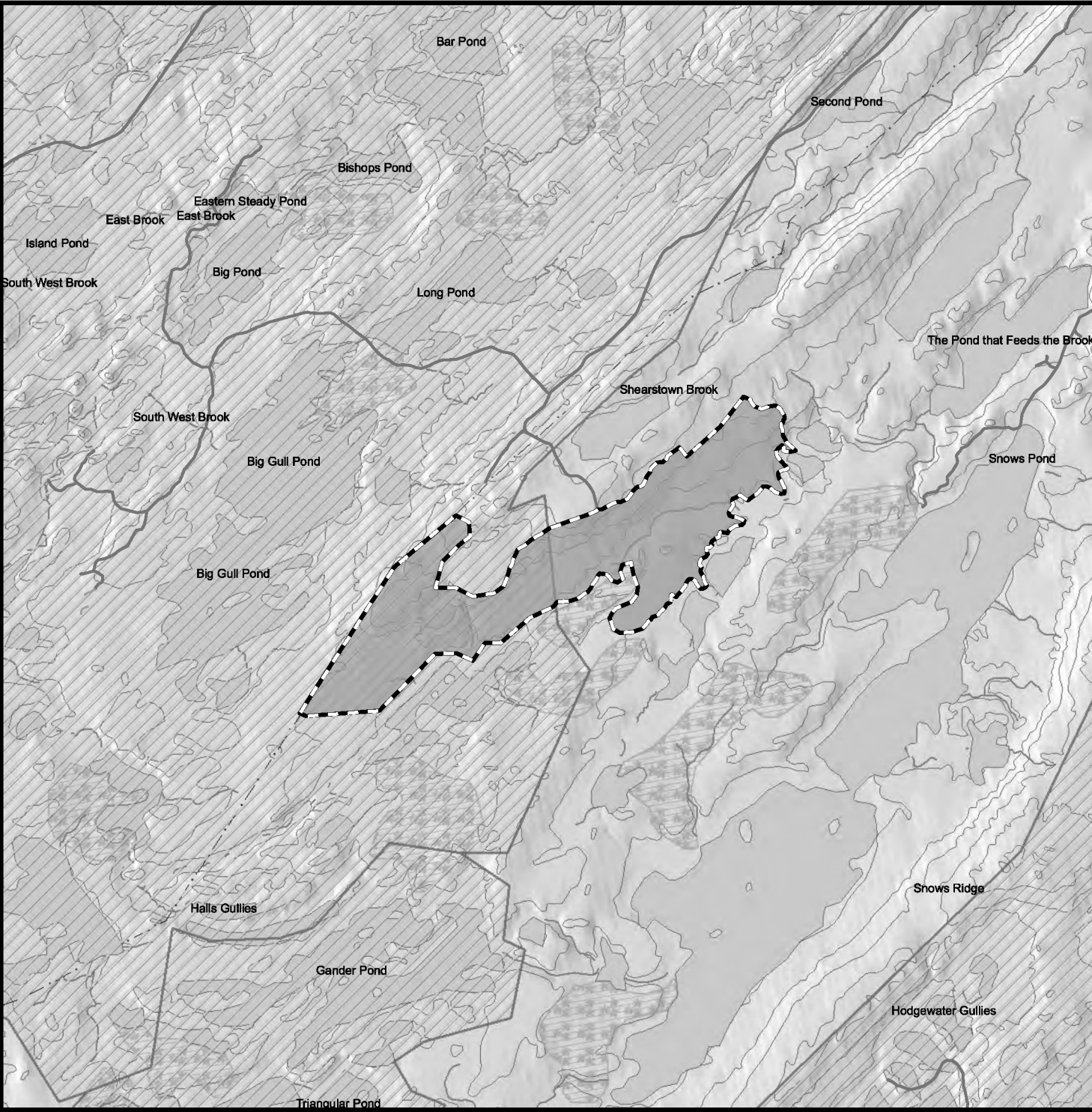
**I-17 Shearstown Agric. Road  
(Broad Cove Pond PPWSA)**



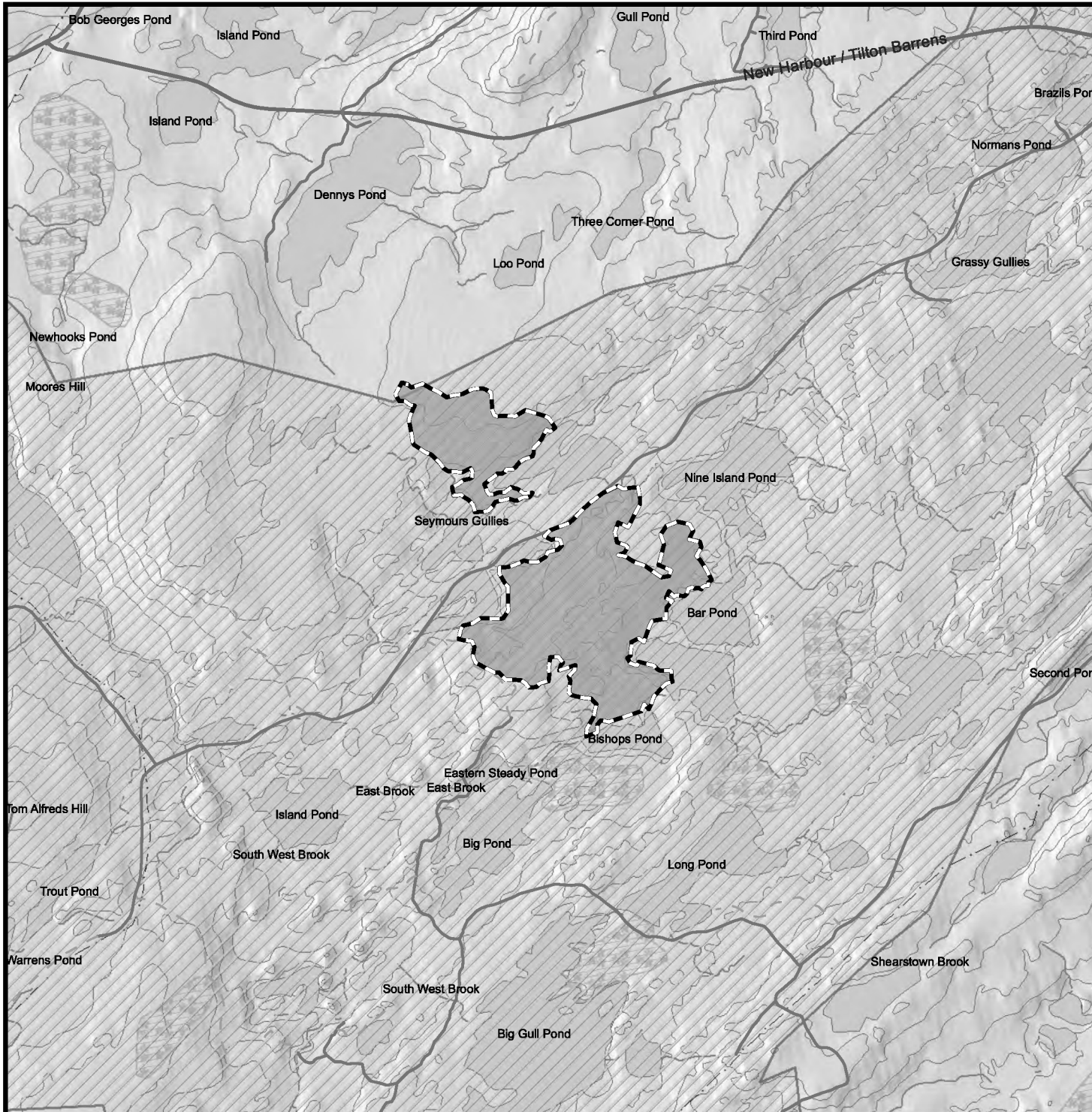
1:50,000



	Domestic Area Boundary
	Domestic Area
	T 'railway Provincial Park
	Public Water Supply
	Bog/Marsh
	Powerline/Transmission Line
	Contours
<b>Roads</b>	
	Pavement
	Nalcor Road
	Gravel
	Railway
	Trail



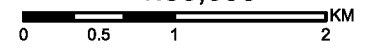
Map Valid 2022 - 2026



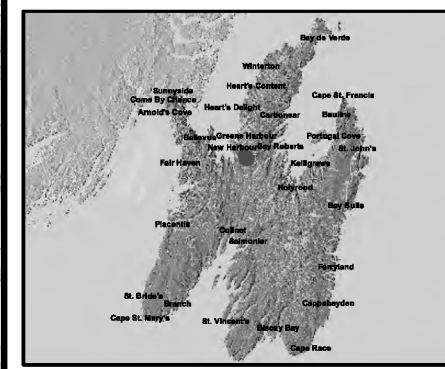
### I-19 Seymour's Gullies (Broad Cove Pond PPWSA)



1:50,000

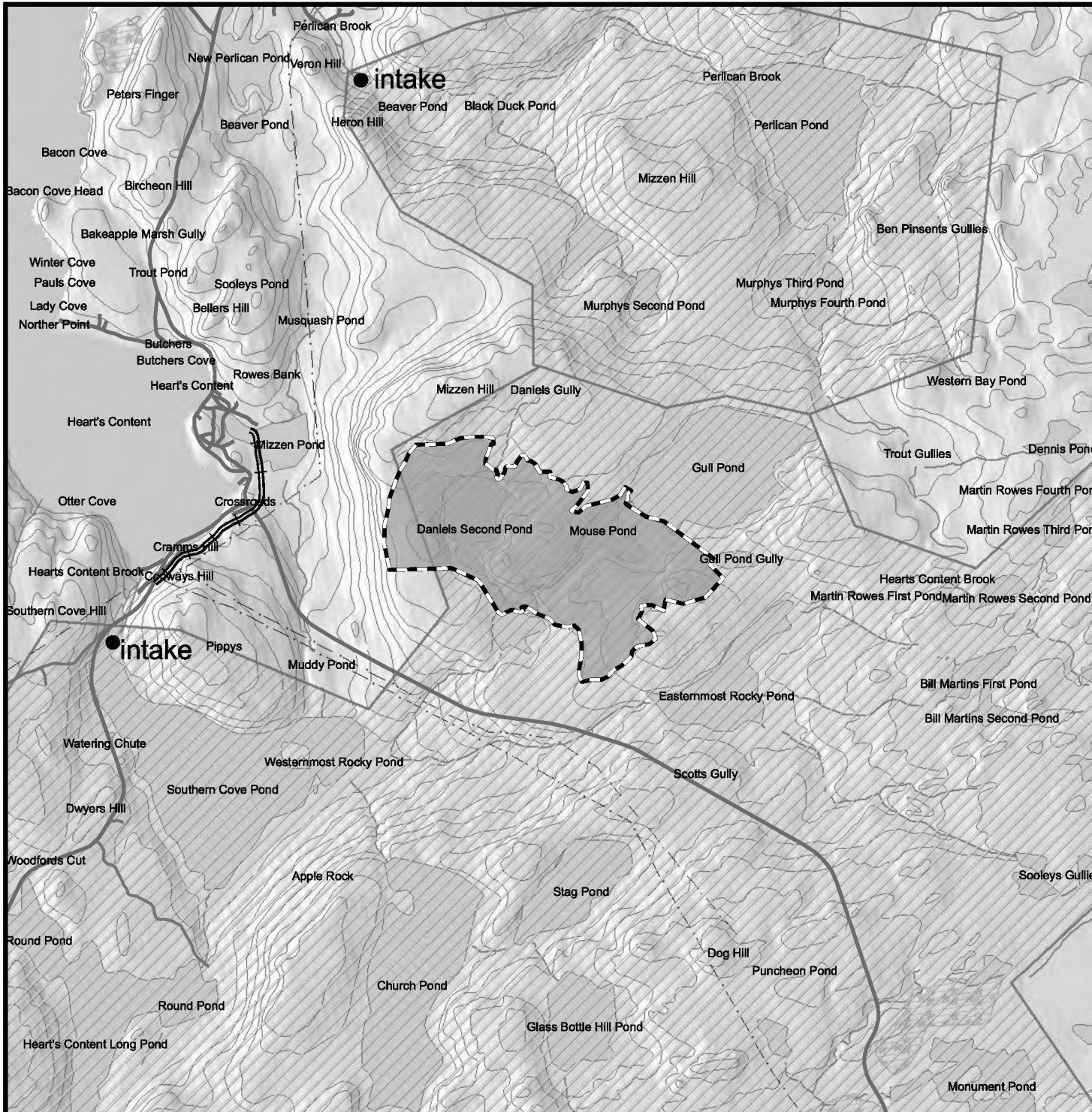


- Domestic Area Boundary
- Domestic Area
- T'railway Provincial Park
- Public Water Supply
- Bog/Marsh
- Powerline/Transmission Line
- Contours
- Roads**
- Pavement
- Nalcor Road
- Gravel
- Railway
- Trail



Map Valid 2022 - 2026

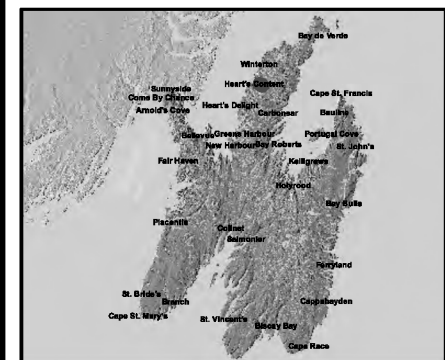
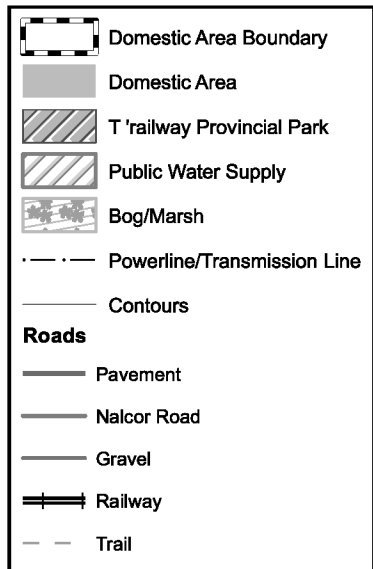
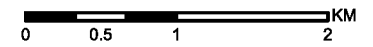




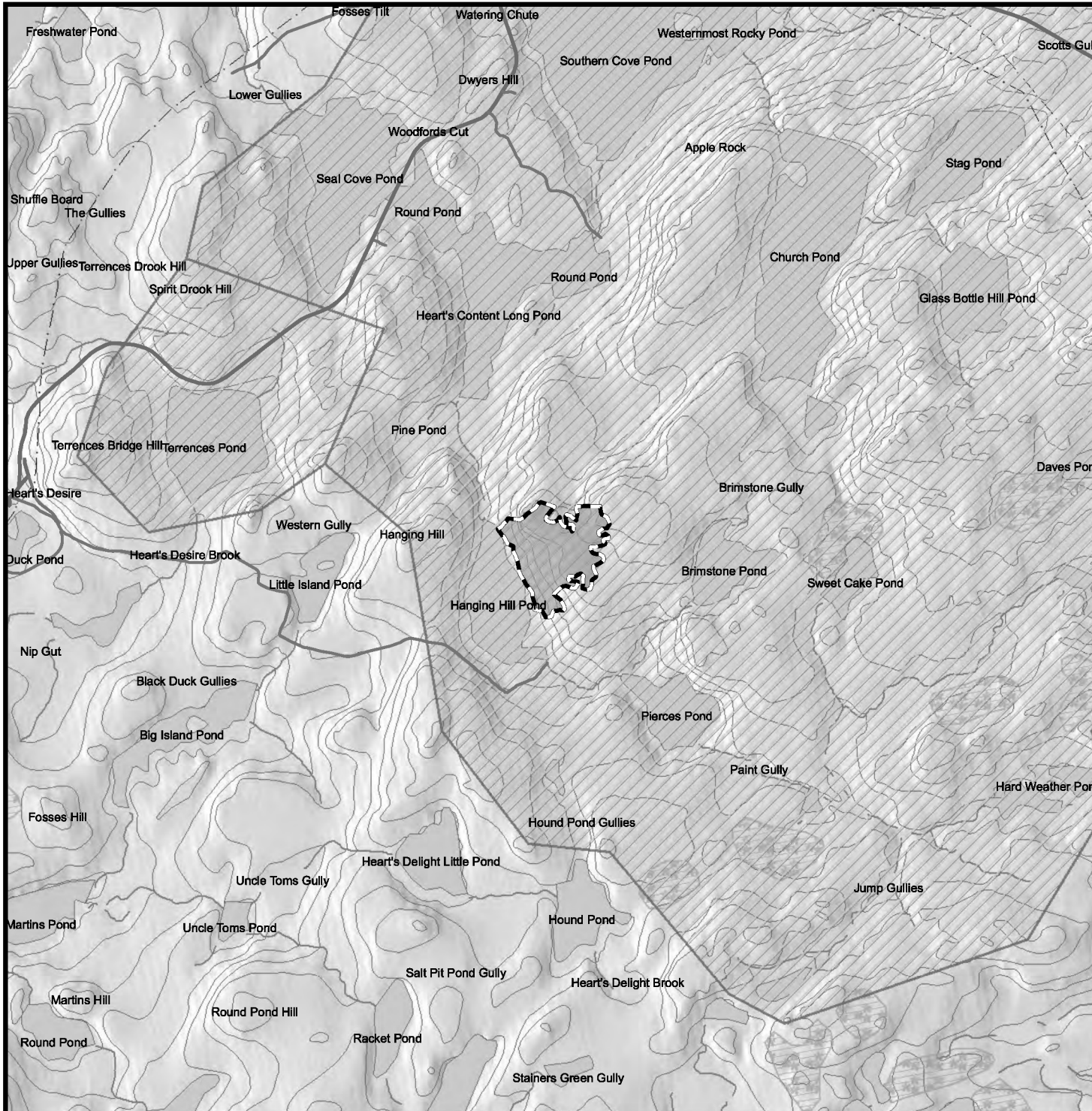
### I-20 Mizzen Hill (Southern Cove Pond PWSA)



1:50,000



Map Valid 2022 - 2026



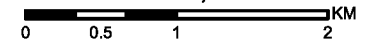
Domestic  
Harvest Area  
2022 - 2026



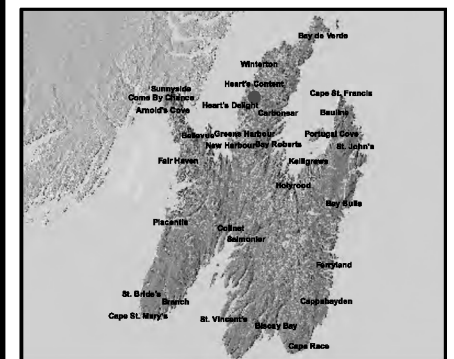
### I-21 Hanging Hill Pond (Southern Cove Pond PPWSA)



1:50,000



- Domestic Area Boundary
- Domestic Area
- T'railway Provincial Park
- Public Water Supply
- Bog/Marsh
- Powerline/Transmission Line
- Contours
- Roads**
- Pavement
- Nalcor Road
- Gravel
- Railway
- Trail

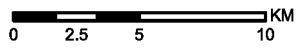


Map Valid 2022 - 2026

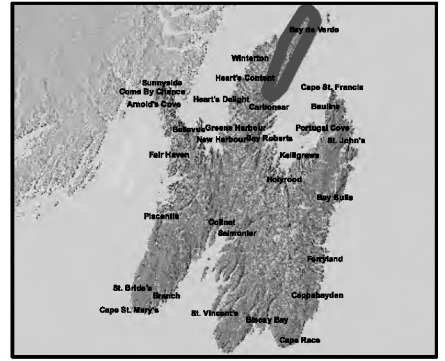

### J-1 North Shore (Sibley's Cove Pond PWSA)



1:300,000



- Domestic Area Boundary
- Domestic Area
- T'railway Provincial Park
- Public Water Supply
- Bog/Marsh
- Powerline/Transmission Line
- Contours
- Roads**
- Pavement
- Nalcor Road
- Gravel
- Railway
- Trail



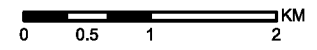
Map Valid 2022 - 2026



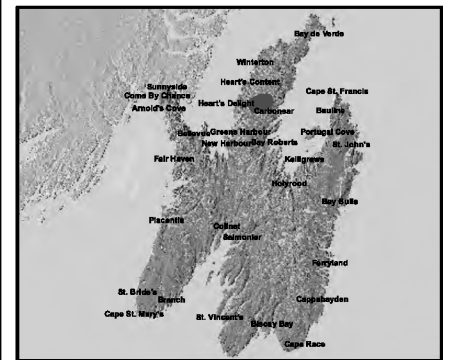
### J-2 Swansea (Southern Cove Pond PWSA)



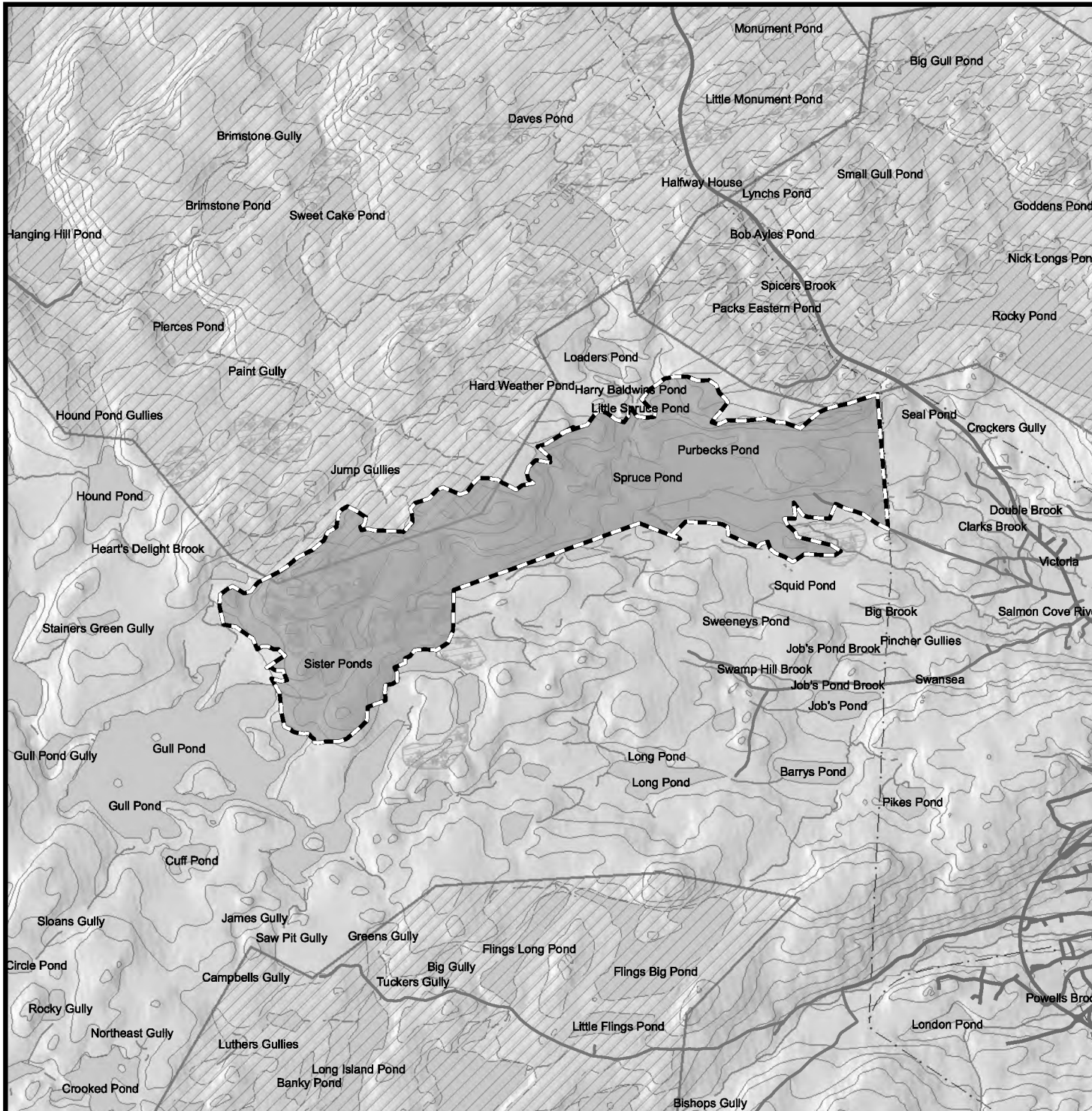
1:60,000

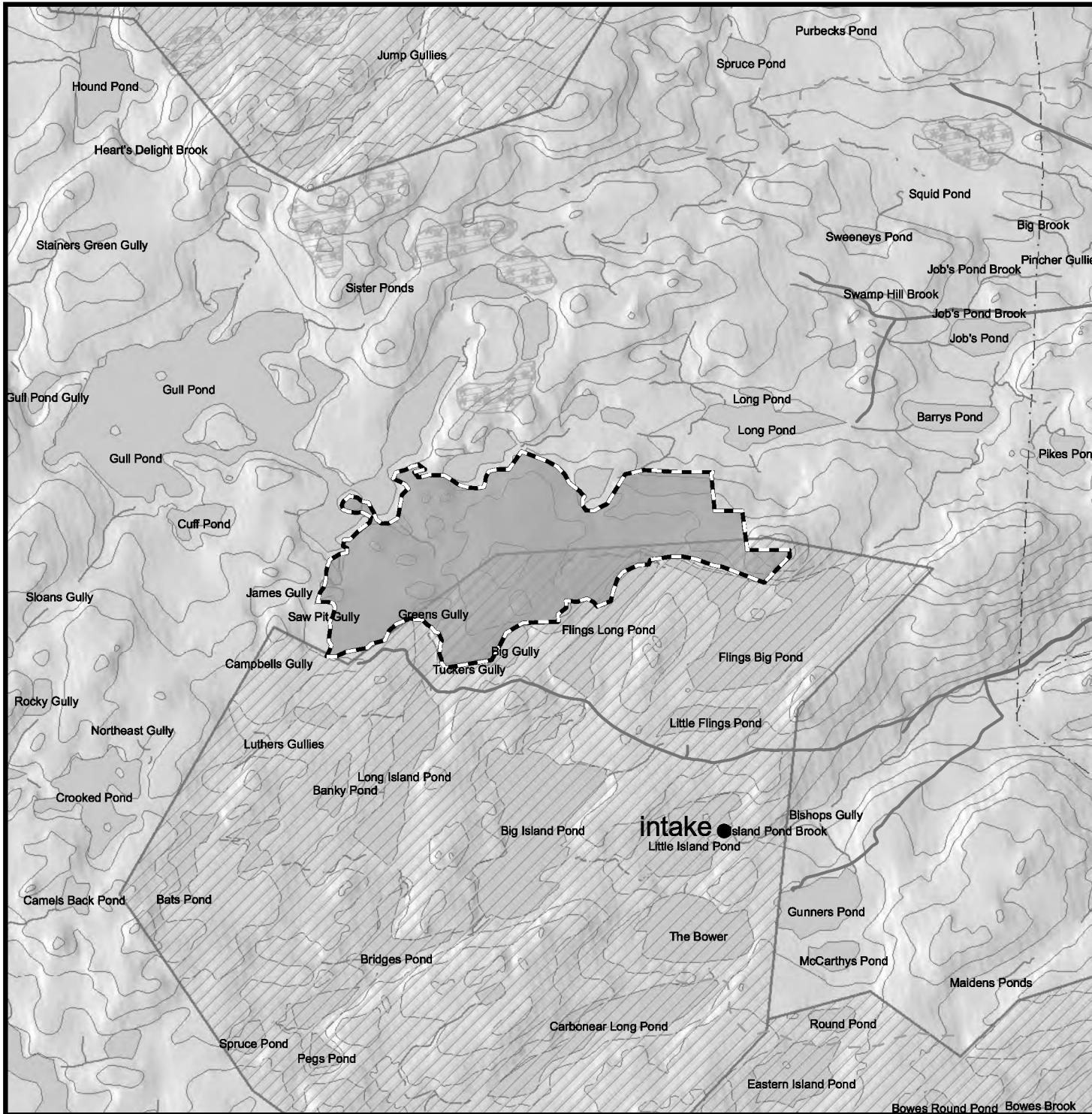


	Domestic Area Boundary
	Domestic Area
	T 'railway Provincial Park
	Public Water Supply
	Bog/Marsh
	Powerline/Transmission Line
	Contours
<b>Roads</b>	
	Pavement
	Nalcor Road
	Gravel
	Railway
	Trail



Map Valid 2022 - 2026





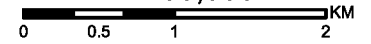
Domestic  
Harvest Area  
2022 - 2026



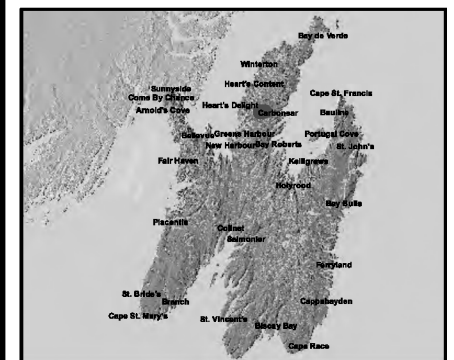
### J-3 Fling's Long Pond (Fling's Long Pond/Island Pond PPWSA)



1:50,000

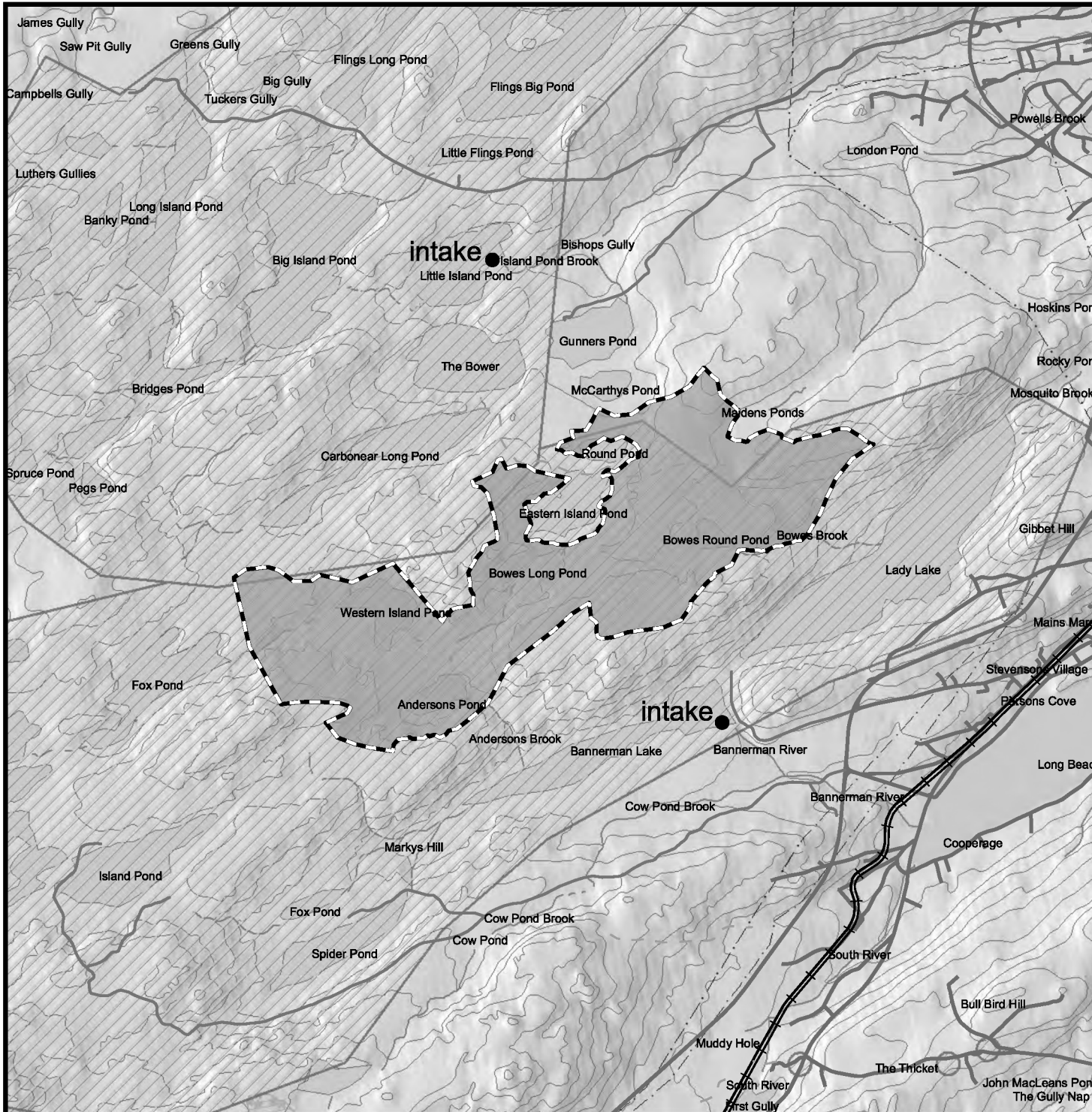


- Domestic Area Boundary
- Domestic Area
- T'railway Provincial Park
- Public Water Supply
- Bog/Marsh
- Powerline/Transmission Line
- Contours
- Roads**
- Pavement
- Nalcor Road
- Gravel
- Railway
- Trail



Map Valid 2022 - 2026





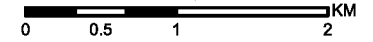
Domestic  
Harvest Area  
2022 - 2026



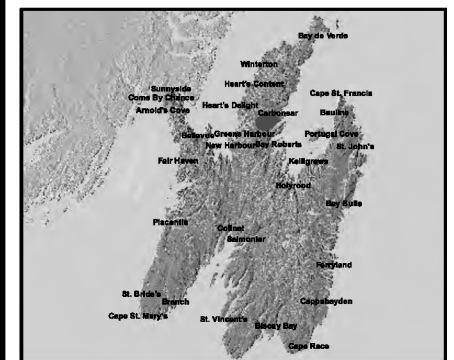
**J-5 Lady Lake (Fling's Long Pond/Island Pond PPWSA, Bannerman Lake PPWSA)**



1:50,000



- Domestic Area Boundary
- Domestic Area
- T'railway Provincial Park
- Public Water Supply
- Bog/Marsh
- Powerline/Transmission Line
- Contours
- Roads**
- Pavement
- Nalcor Road
- Gravel
- Railway
- Trail

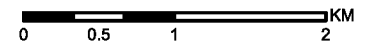


Map Valid 2022 - 2026

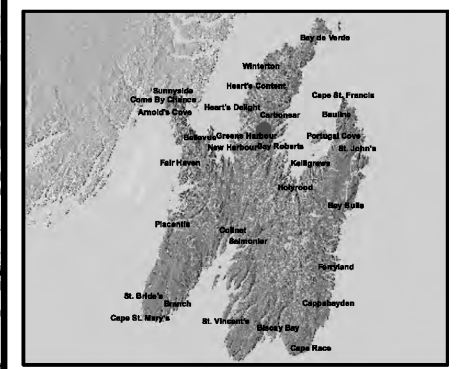
**J-6 Spider Pond  
(Bannerman Lake PPSA)**



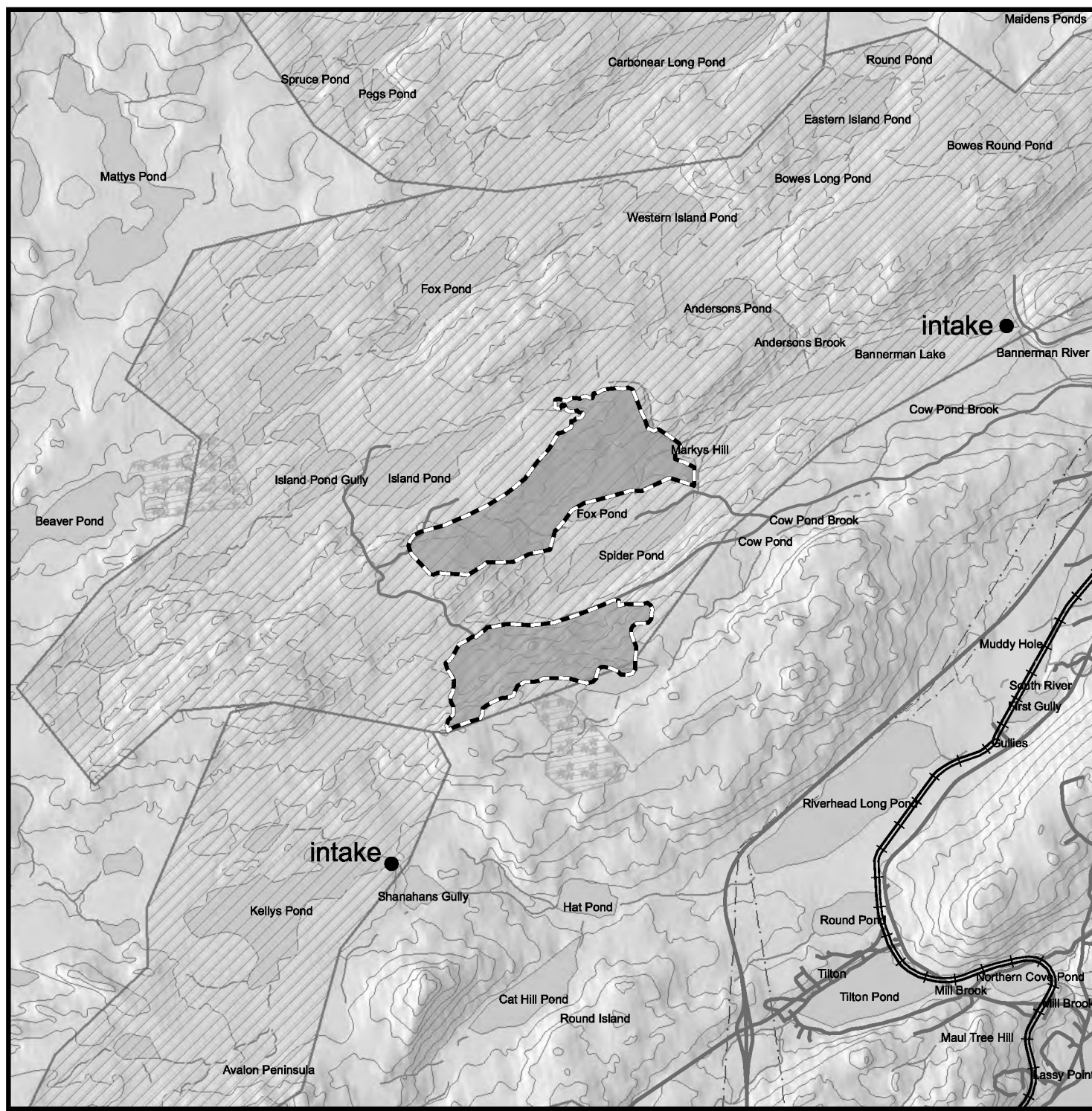
1:50,000



	Domestic Area Boundary
	Domestic Area
	T 'railway Provincial Park
	Public Water Supply
	Bog/Marsh
	Powerline/Transmission Line
	Contours
<b>Roads</b>	
	Pavement
	Nalcor Road
	Gravel
	Railway
	Trail



Map Valid 2022 - 2026



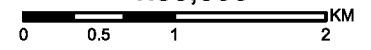


**J-7 Cat Hills (Kelly's  
Pond (Spider Pond)  
PPWSA)**

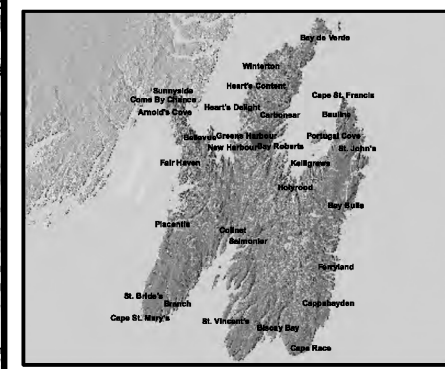
N



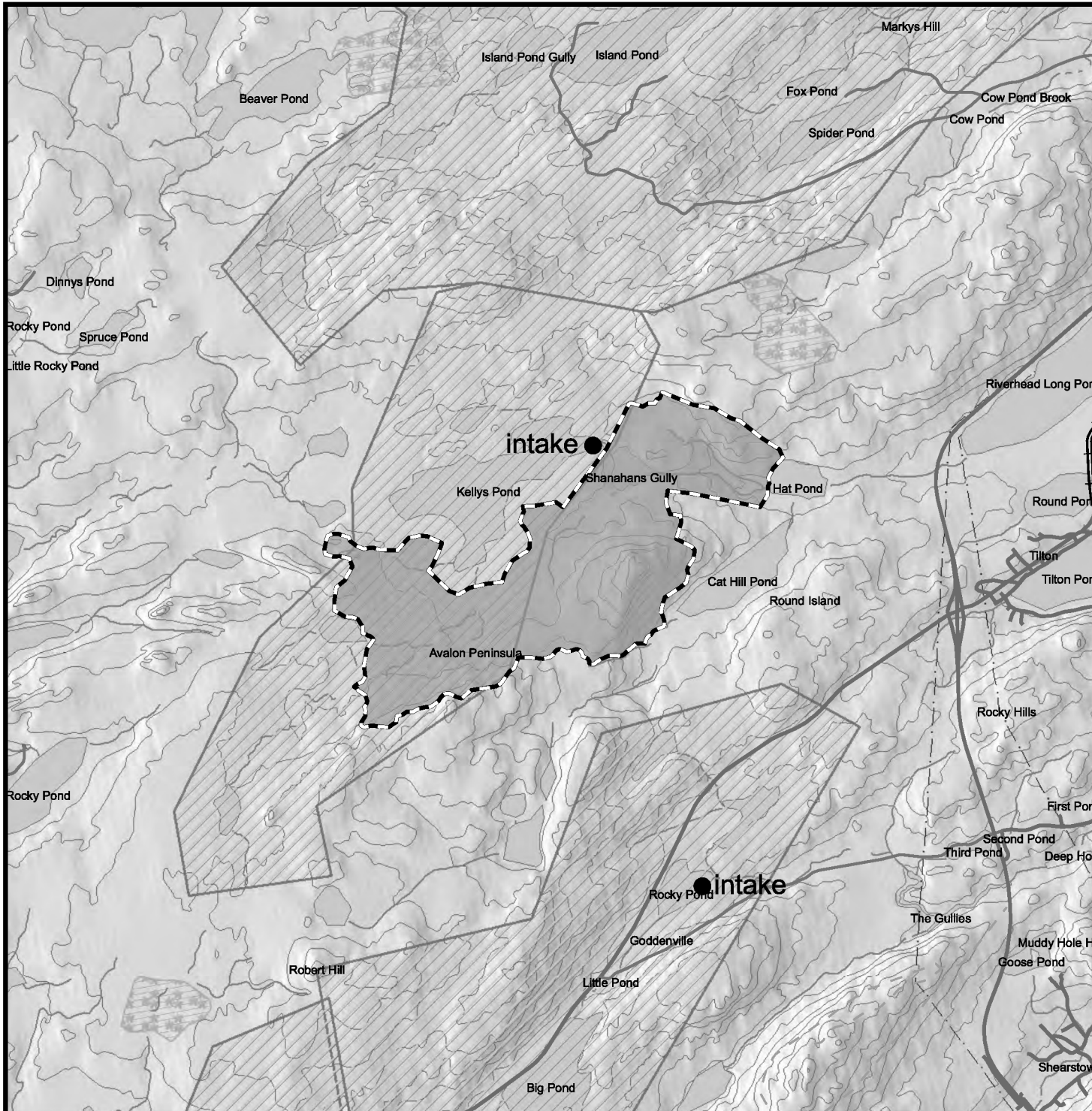
1:50,000



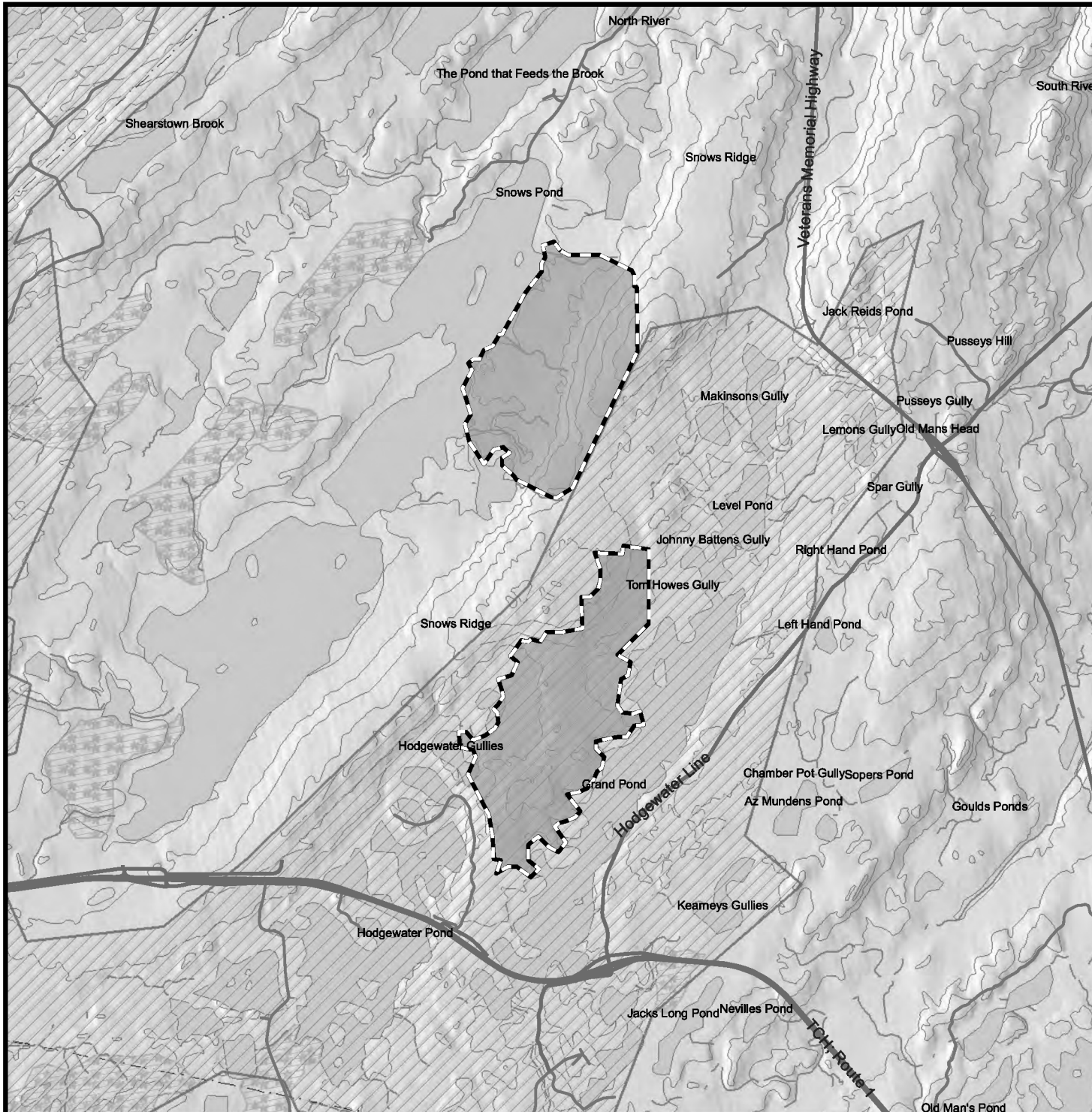
	Domestic Area Boundary
	Domestic Area
	T 'railway Provincial Park
	Public Water Supply
	Bog/Marsh
	Powerline/Transmission Line
	Contours
<b>Roads</b>	
	Pavement
	Nalcor Road
	Gravel
	Railway
	Trail



Map Valid 2022 - 2026







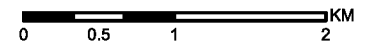
Domestic  
Harvest Area  
2022 - 2026



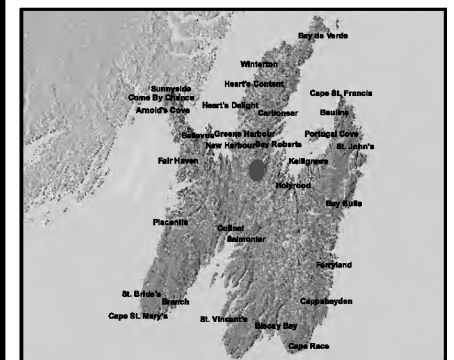
### J-11 Snow's Ridge (Hodge's River PPSA)



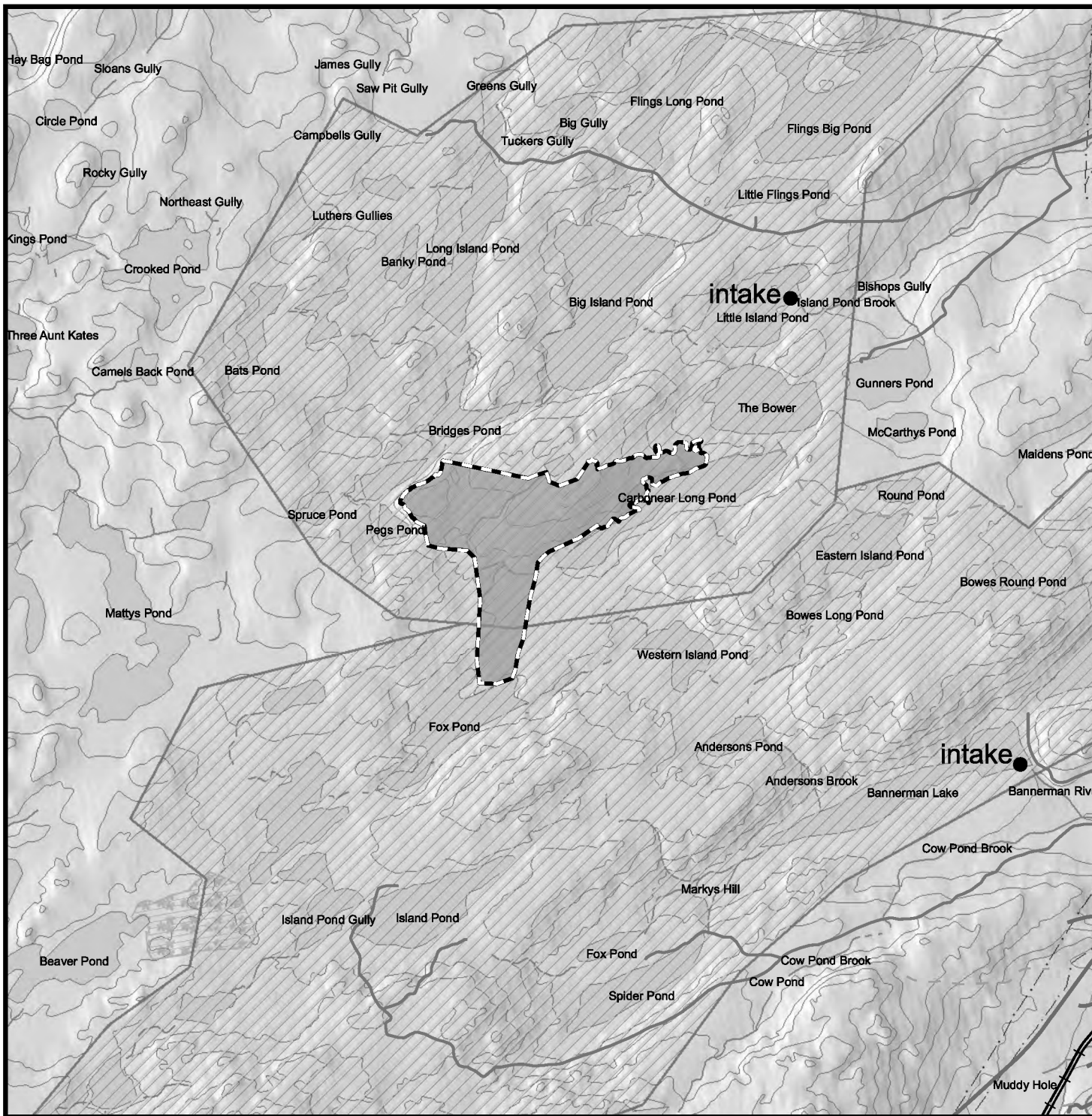
1:50,000



- Domestic Area Boundary
- Domestic Area
- T 'railway Provincial Park
- Public Water Supply
- Bog/Marsh
- Powerline/Transmission Line
- Contours
- Roads**
- Pavement
- Nalcor Road
- Gravel
- Railway
- Trail



Map Valid 2022 - 2026



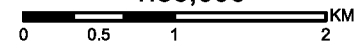
Domestic  
Harvest Area  
2022 - 2026



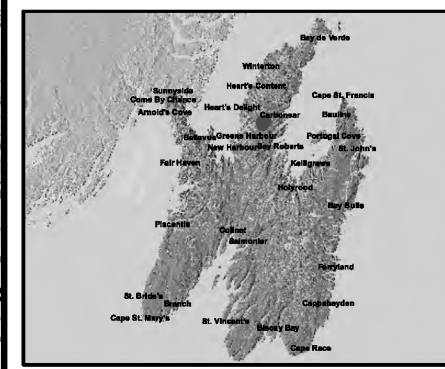
**J-13 Carbonear Long Pond  
(Flings Long Pond/Island Pond  
PPWSA, Bannerman Lake PPWSA)**



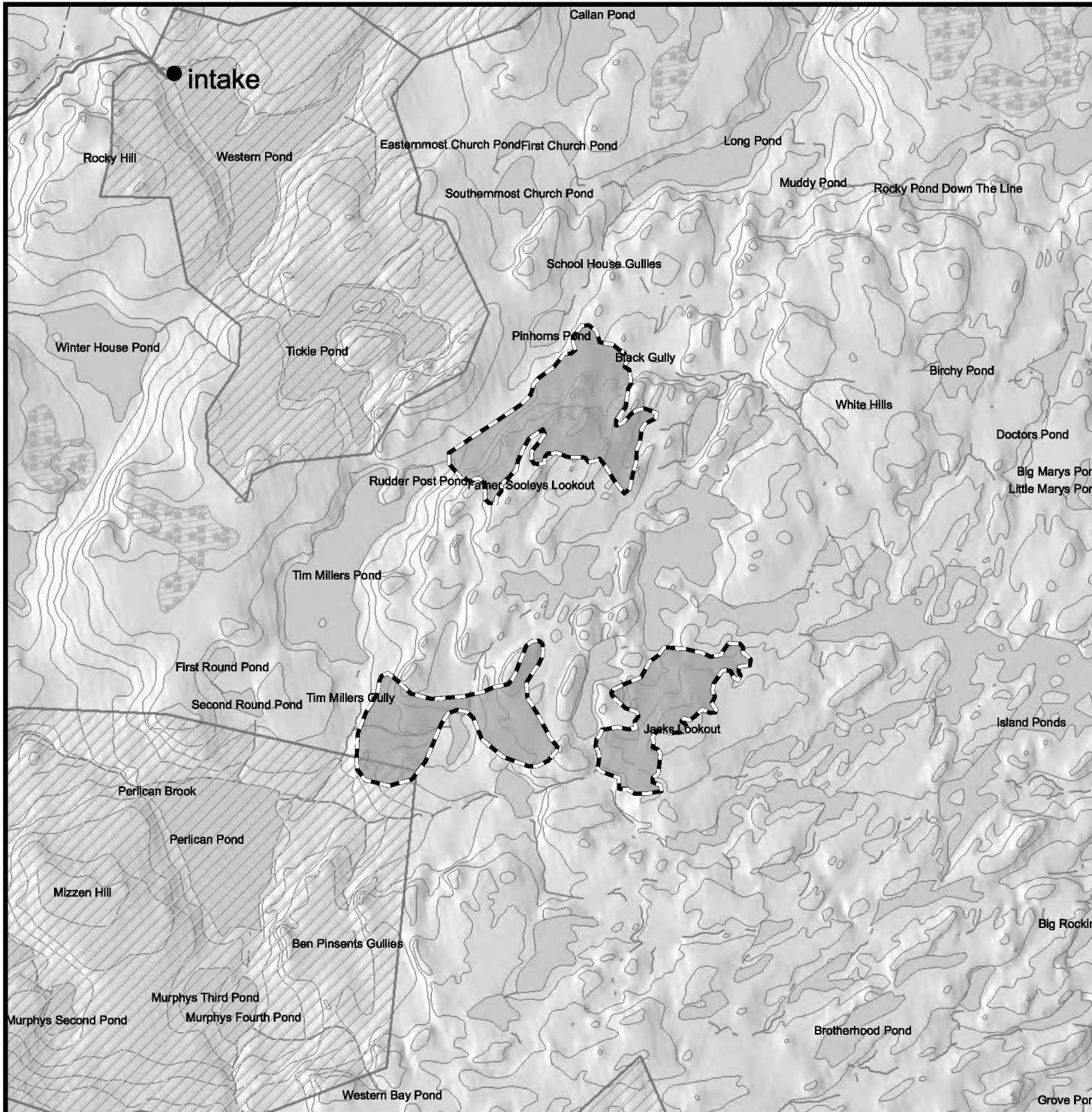
1:50,000



- Domestic Area Boundary
- Domestic Area
- T'railway Provincial Park
- Public Water Supply
- Bog/Marsh
- Powerline/Transmission Line
- Contours
- Roads**
- Pavement
- Nalcor Road
- Gravel
- Railway
- Trail



Map Valid 2022 - 2026



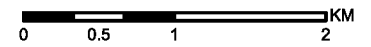
Domestic  
Harvest Area  
2022 - 2026



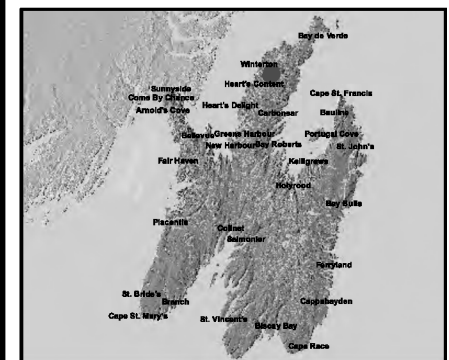
### R-1 Tim Millers Pond (New Perlican River PPWSA)



1:50,000

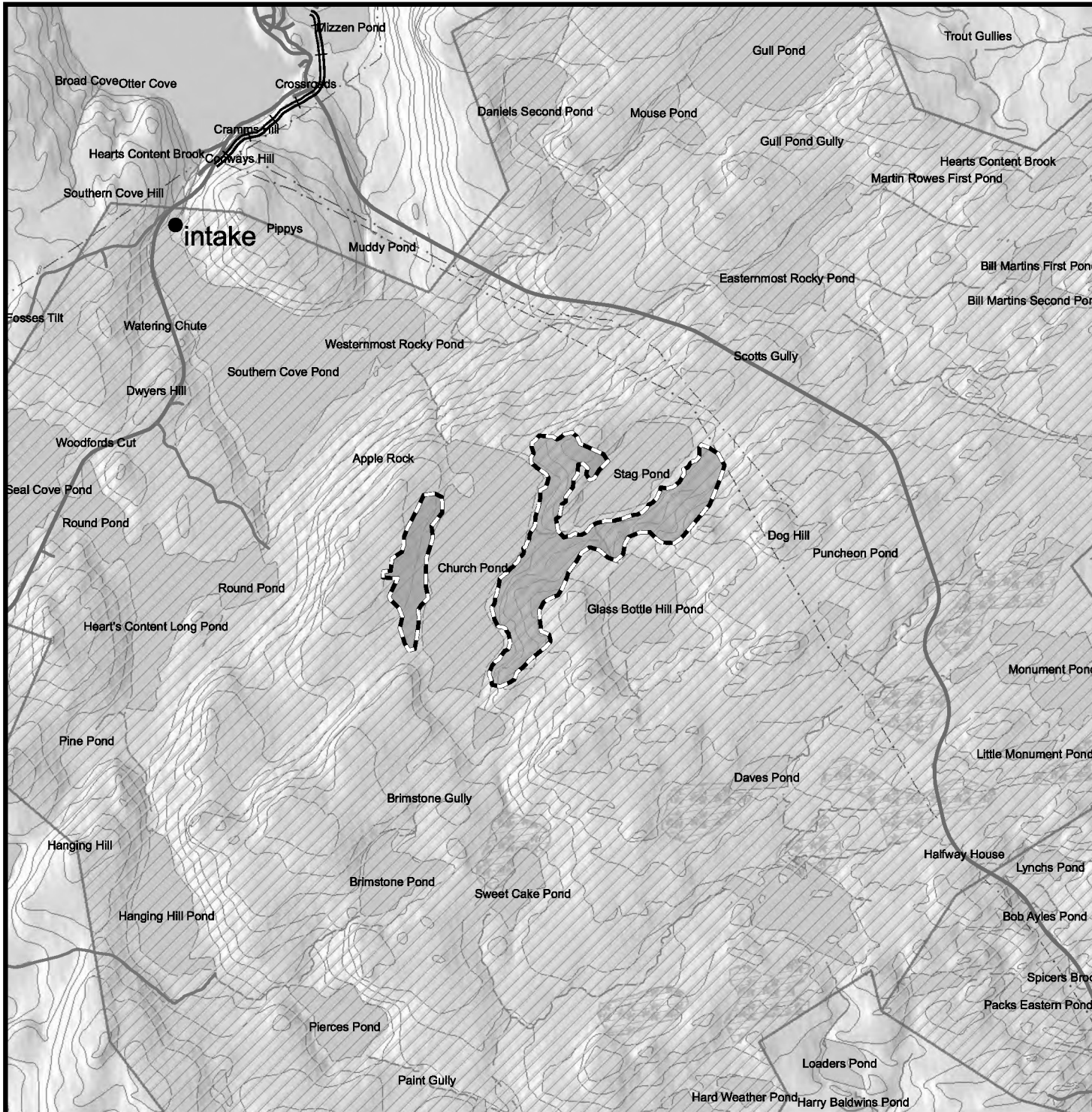


- Domestic Area Boundary
- Domestic Area
- T 'railway Provincial Park
- Public Water Supply
- Bog/Marsh
- Powerline/Transmission Line
- Contours
- Roads**
- Pavement
- Nalcor Road
- Gravel
- Railway
- Trail



Map Valid 2022 - 2026

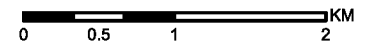
















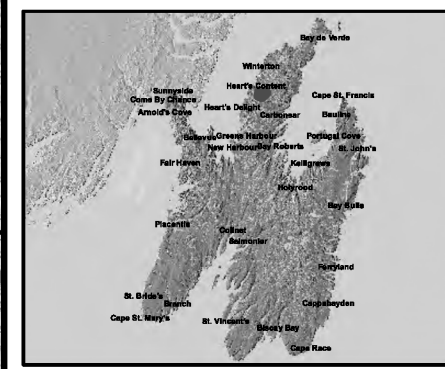
### R-2 Long Pond (Southern Cove Pond PPWSA)



1:50,000



	Domestic Area Boundary
	Domestic Area
	T 'railway Provincial Park
	Public Water Supply
	Bog/Marsh
	Powerline/Transmission Line
	Contours
<b>Roads</b>	
	Pavement
	Nalcor Road
	Gravel
	Railway
	Trail



Map Valid 2022 - 2026

