

AMENDMENT TO PERMIT

Pursuant to the *Water Resources Act*, SNL 2002 cW-4.01, specifically Section(s) 49

Date: **SEPTEMBER 01, 2022**

File No: **550-01-04-05-017**

Permit No: **PRO12511-2022**

Amendment No: **1**

Permit Holder: **Search Minerals Inc.
P.O. Box 82
St. Lewis, NL, A0K 4W0**

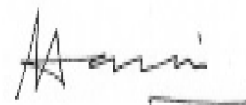
Attention: 

Re: **St. Lewis - Tub Harbour Pond PPWSA - Mineral Exploration - Search Minerals**

The original Permit dated MAY 24, 2022 is amended as follows:

to include terms and conditions 1-9 in Appendix A and attached maps.

All other terms and conditions of the original Permit will apply and failure to comply with the terms and conditions of this amendment and the original Permit will render this Permit null and void, place the Permit Holder and their agent(s) in violation of the *Water Resources Act* and make the Permit Holder responsible for taking any remedial measures as may be prescribed by this Department.



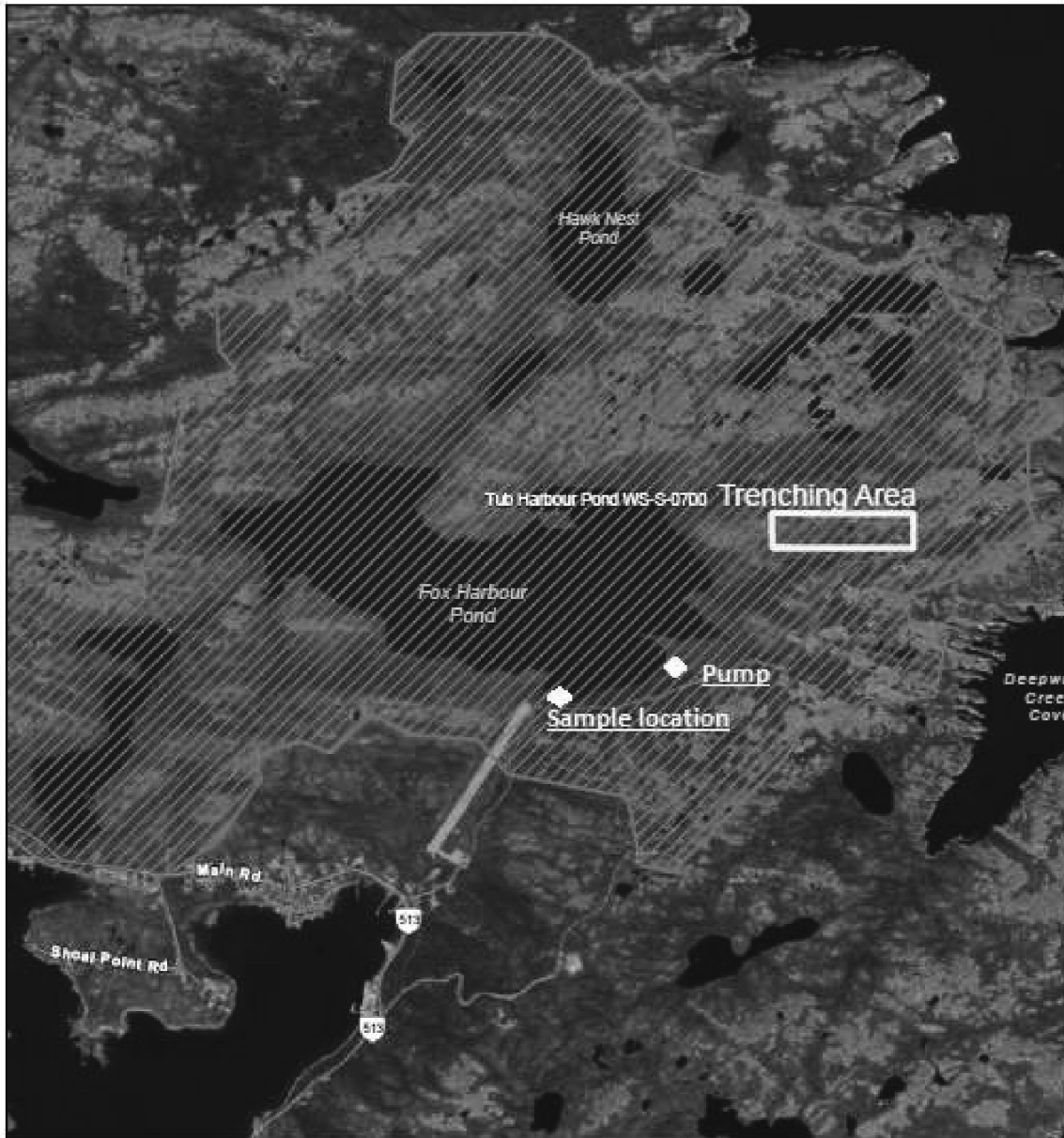
(for) MINISTER

- cc: Ms. Carla Hayes, P.Tech
Environmental Scientist, Drinking Water Section
Water Resources Management Division
Department of Environment and Climate Change
P.O. Box 2006
Corner Brook, NL A2H 6J8
CarlaHayes@gov.nl.ca
- cc: Ms. Paula Dawe, P.Eng.
Manager, Drinking Water and Wastewater Section
Water Resources Management Division
Department of Environment and Climate Change
P.O. Box 8700
4th Floor, West Block, Confederation Building
St. John's, NL A1B 4J6
pauladawe@gov.nl.ca
- cc: Mr. Derek Cull
Regional Manager of Operations
Digital Government and Service NL
PO Box 3014 Stn B
Happy Valley-Goose Bay NL A0P 1E0
derekcull@gov.nl.ca
- cc: Town of St. Lewis
Ms. Lorraine Poole
P.O. Box 106
St. Lewis, NL A0K 4W0
stlewistownoffice@nf.aibn.com
- cc: Mr. Jeff Pickett (Western and Labrador)
Director
Digital Government and Service NL
Sir Richard Squires Building
PO Box 2006
Corner Brook NL A2H 6J8
jeffpickett@gov.nl.ca
- cc: Ms. Bernadine Lawlor
Mineral Industry Analyst, Mining Industry Analysis Section
Mineral Development Division
Department of Natural Resources
50 Elizabeth Avenue, P.O. Box 8700
St. John's, NL A1B 4J6
bernadinelawlor@gov.nl.ca

APPENDIX A
Terms and Conditions for Amendment


-
1. Based on information provided on June 10, July 15 and August 29 & 31, 2022, the scope of work is changed to include:
 - a. the removal of over burden where required to complete 7 channels for a total length of 230m within the same contour lines as shown in the attached site plan, and
 - b. installation of a water intake in Fox Harbour Pond, at the location identified on mapping provided August 31, 2022 and titled Fox Harbour Pond Proposed Pump Setup.
 2. Channel work will be completed by using a diamond saw, chisel and hammer. Water will be used to cool the diamond saw.
 3. A buffer of 50m is required around Fox Harbour Pond and there will be no fuel storage inside the buffer.
 4. Fuel is only to be on site when gas generator and diesel pumps are in use.
 5. All Fuel Storage requirements from PRO12511-2022 are to be met.
 6. Spill kits are required at both the gas generator site and diesel pump site.
 7. All pump infrastructure is to be removed at the end of the 2022 exploration season. Photos to be taken of the area and submitted to the Environmental Scientist with the Completion Report (Appendix C of PRO12511-2022).
 8. Continue to monitor Tub Harbour Pond per the conditions of PRO12511-2022.
 9. Forward all water quality data for samples collected to date in Fox Harbour Pond to the Environmental Scientist. If not already doing so, include BTEX/TPH and PAH parameters for the Fox Harbour Pond location as indicated in the map submitted August 31, 2022 and titled Deep Fox_Proposed Water Access Location and Trail.

PRO12511 -Tub Harbour Pond PPWSA



7/15/2022, 3:48:28 PM

- Communities
- Intakes / Wellheads
- + Intakes
- Public Water Supplies
-  Protected



Esri, Canada, Esri, HERE, Garmin, FourSquare, GeoGraph, METNUSA, USGS, NRCAN, Parks Canada, Maxar

Mapas | Esri Community Maps Contributors, Esri, Canada, Esri, HERE, Garmin, FourSquare, GeoGraph, METNUSA, USGS, NRCAN, Parks Canada | ArcGIS Web AppBuilder

PRO12511 Amend #1




7/15/2022, 3:41:22 PM

OneDrive_2_7-15-2022 - Deep Fox 2022 Channels

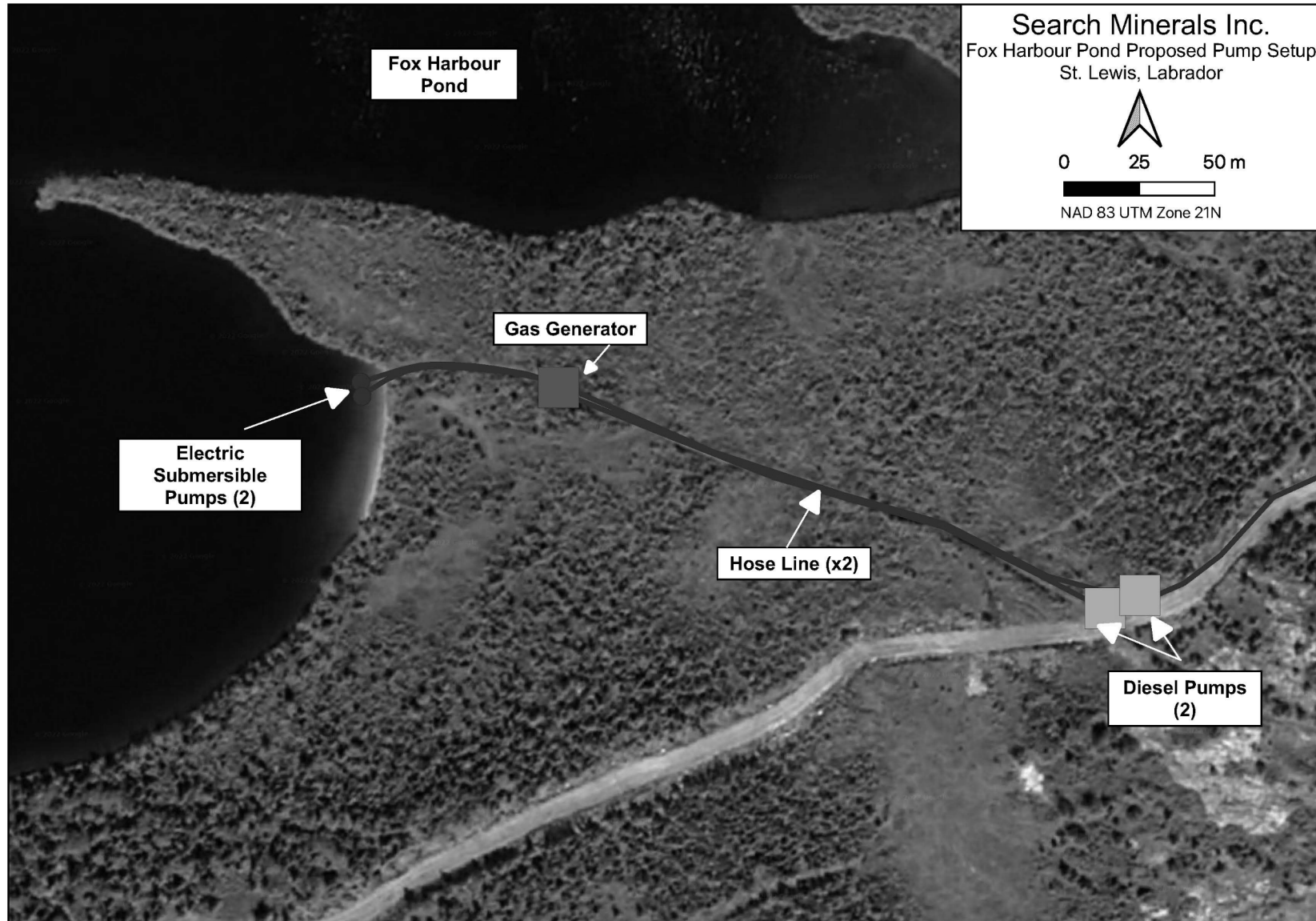
Public Water Supplies

 Protected



Esri Community Maps Contributors, Esri Canada, Esri, HERE, Garmin, Foursquare, Swigo, METI/MASA, USGS, NRCAN, Parks Canada, Maxar

Maxar | Esri Community Maps Contributors, Esri Canada, Esri, HERE, Garmin, Foursquare, Swigo, METI/MASA, USGS, NRCAN, Parks Canada | ArcGIS Web AppBuilder



Search Minerals Inc.

Permit to operate within the Tub Harbour Protected Public Water Supply Area

Proposed Water Supply Access (Permit No.: PRO12511-2022)

