



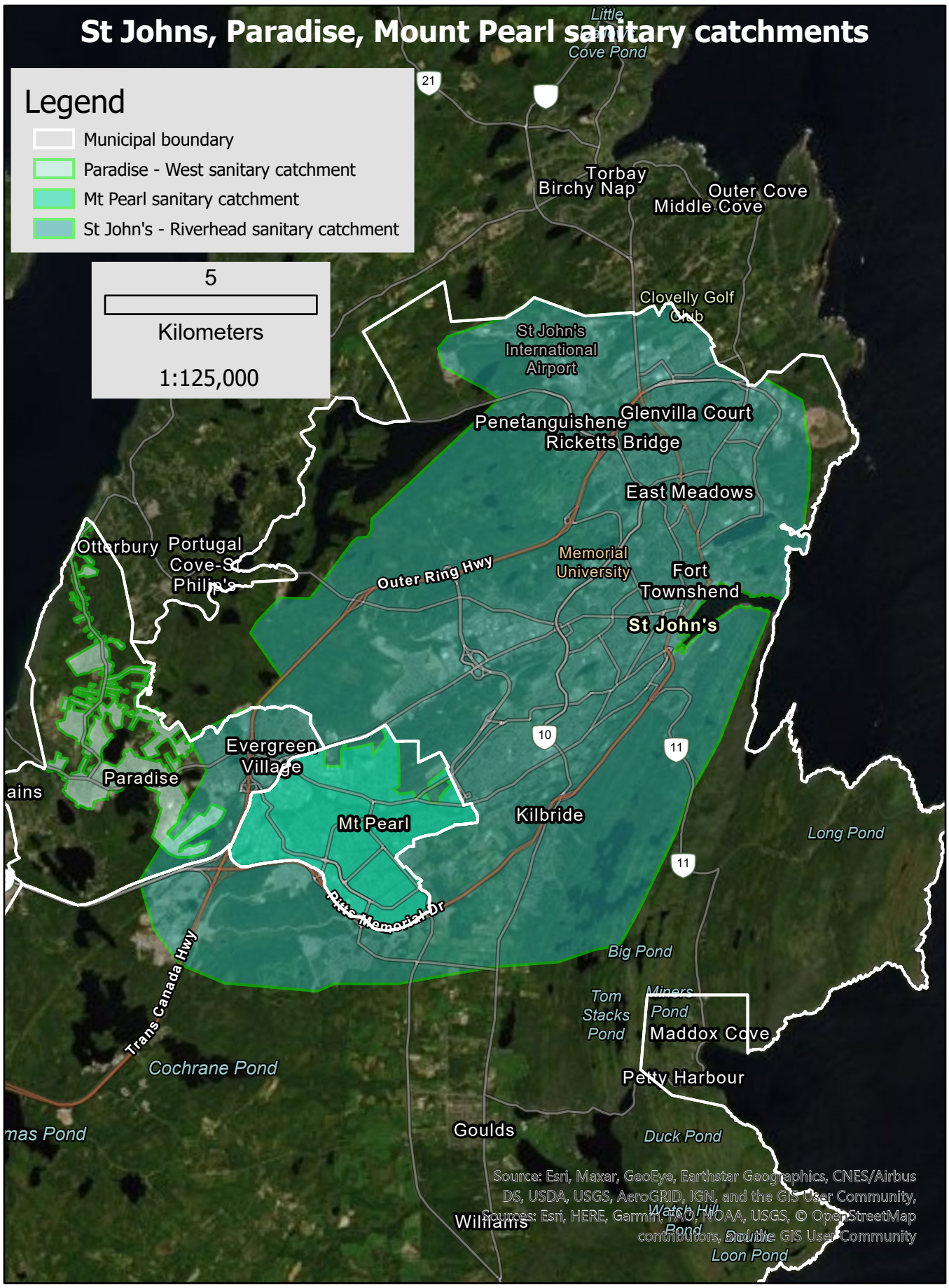


St Johns, Paradise, Mount Pearl sanitary catchments

Legend

-  Municipal boundary
-  Paradise - West sanitary catchment
-  Mt Pearl sanitary catchment
-  St John's - Riverhead sanitary catchment

5
Kilometers
1:125,000



Source: Esri, Maxar, GeoEye, Earthstar Geographics, CNES/Airbus DS, USDA, USGS, AeroGRID, IGN, and the GIS User Community, Sources: Esri, HERE, Garmin, FAO, NOAA, USGS, © OpenStreetMap contributors, and the GIS User Community