








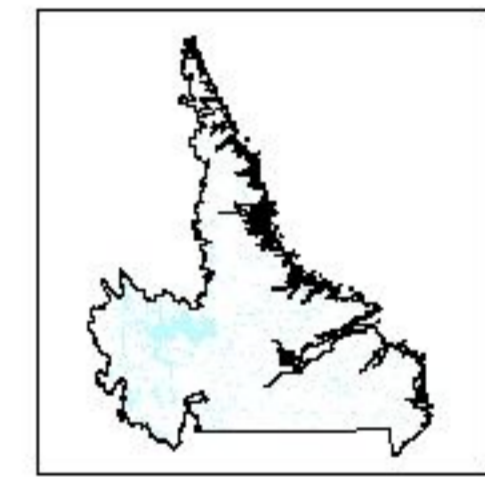
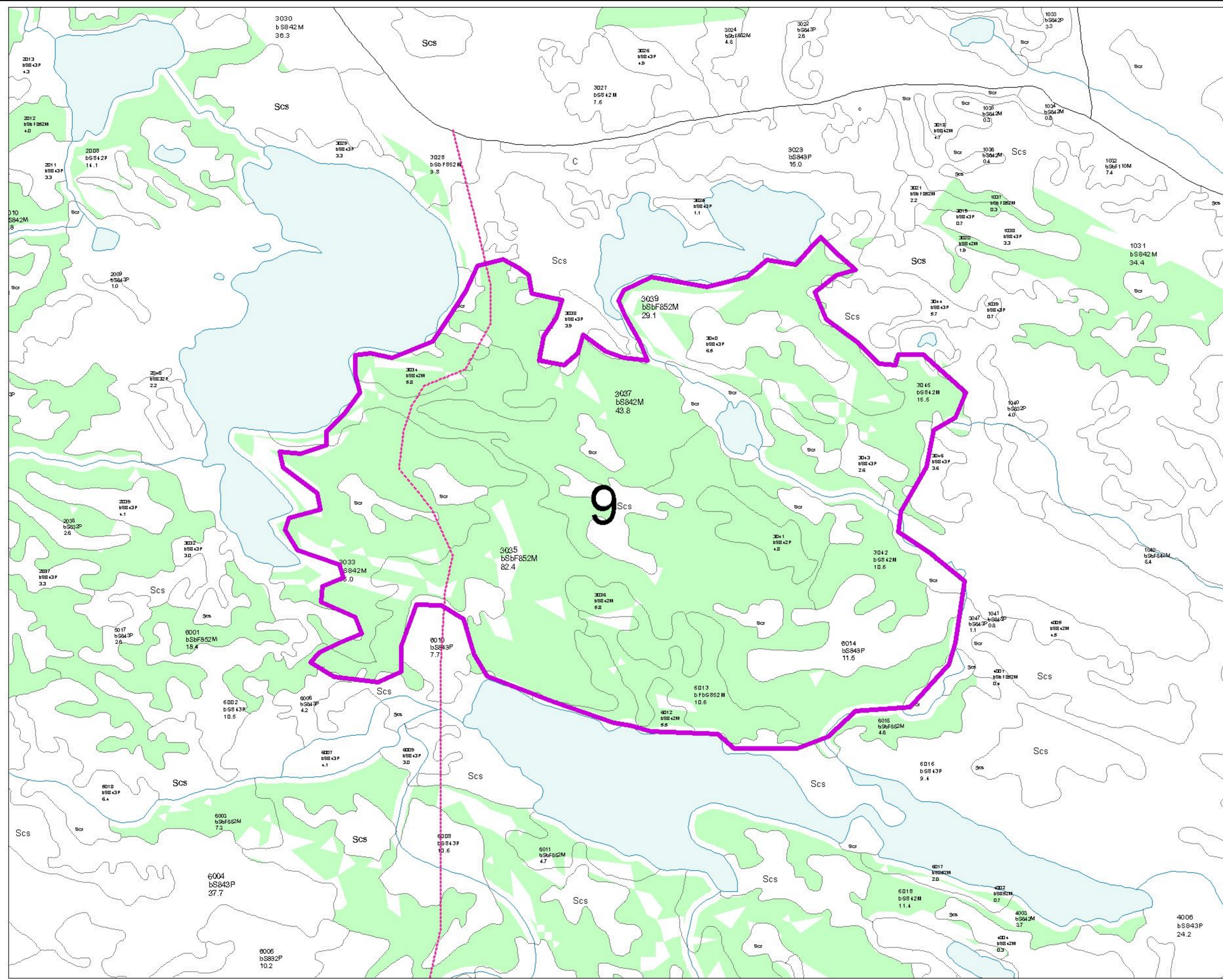
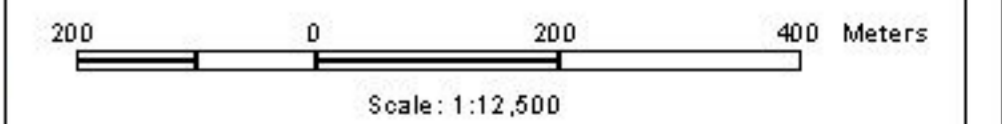


Proposed Harvest Unit 9 (FMD 19A North)










-  Proposed Harvest Units
- Roads**
-  Paved Public
-  Unpaved Public
-  Resource Roads
-  Trails and Extraction Roads
-  Proposed Resource Roads
-  Streams
-  Lakes
-  Net Merchantable Stands

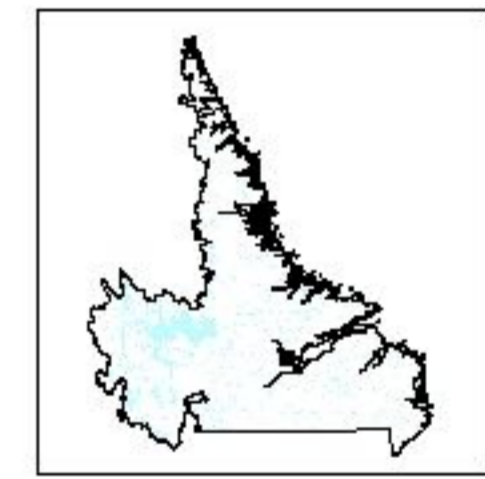


Created By: Dwayne Goiding
 DFRA, Gov. of N.F. and Lab.
 Happy Valley-Goose Bay, Lab.
 Date: 11/31/2002
 Modified: March 05, 2003
 Projector: Transverse Mercator
 Datum: NAD83
 Data Sources: DFRA Forest Inventory Dataset
 1:11 NAD83 (1:11 Proposed Crib Block)

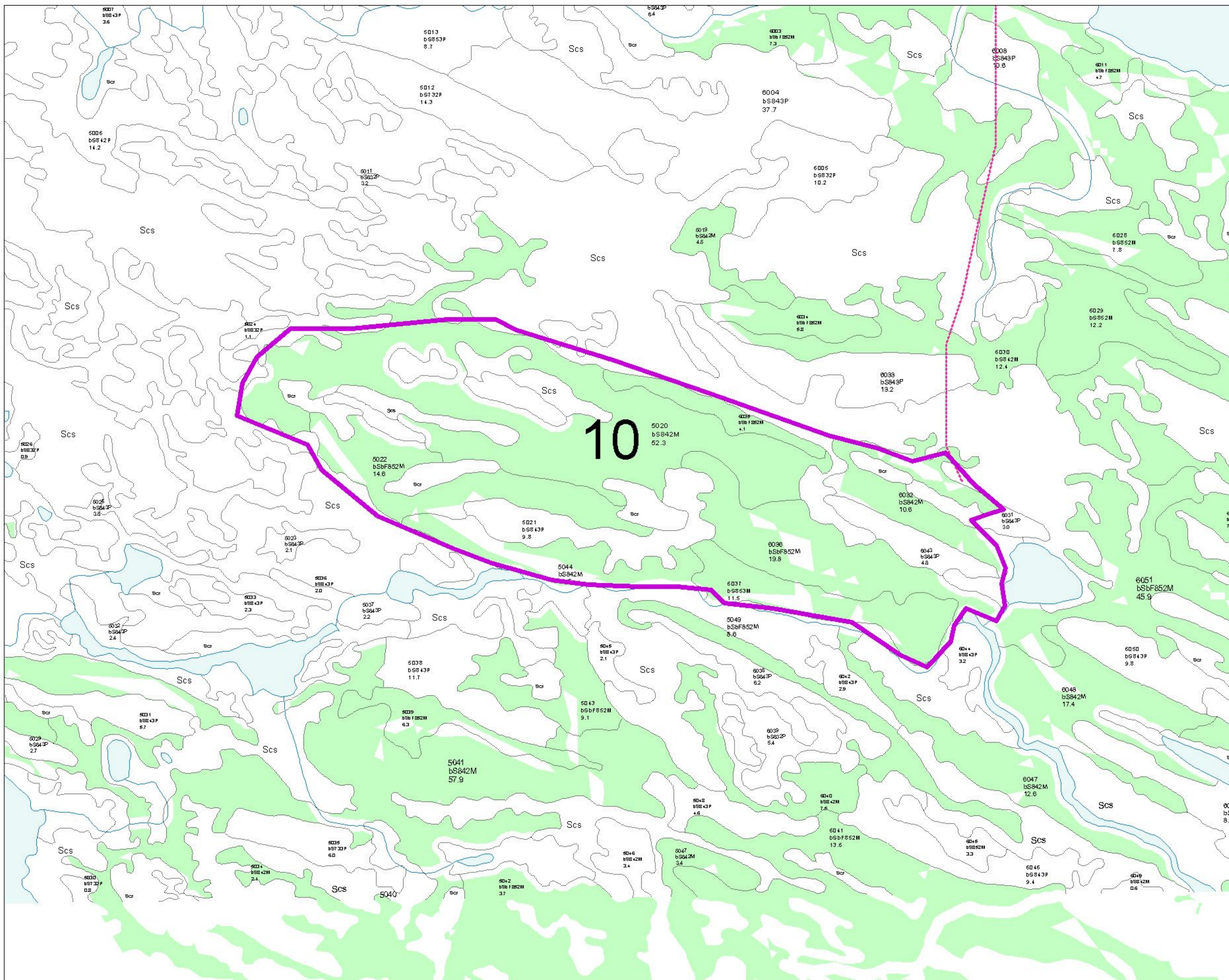
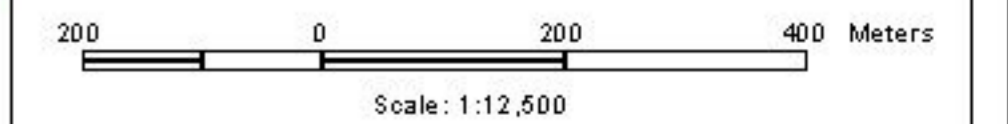


Proposed Harvest Unit 10 (FMD 19A North)










-  Proposed Harvest Units
- Roads**
-  Paved Public
-  Unpaved Public
-  Resource Roads
-  Trails and Extraction Roads
-  Proposed Resource Roads
-  Streams
-  Lakes
-  Net Merchantable Stands

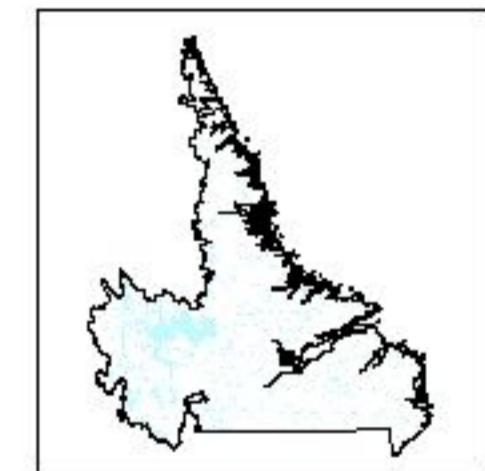


Created By: Dwayne Goiding
 DFRA, Gov. of NF and Lab.
 Happy Valley-Goose Bay, Lab.
 Date: 11/31, 2002
 Modified: March 06, 2003
 Projection: Transverse Mercator
 Datum: NAD83
 Data Sources: DFRA Forest Inventory Dataset
 1:11 NAD83 (1:11 Proposed Crib Block)

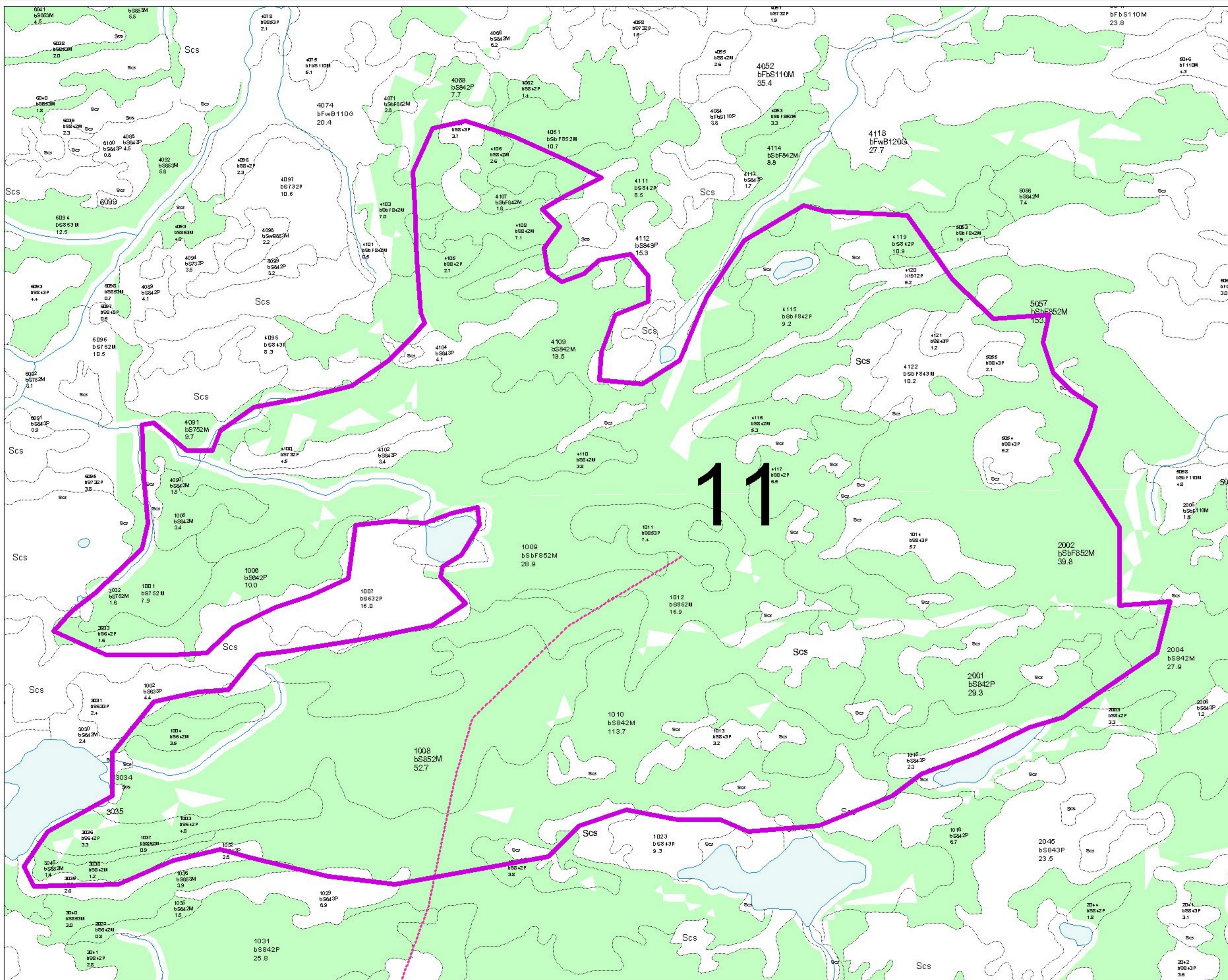
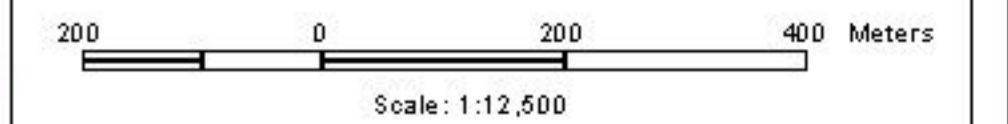


Proposed Harvest Unit 11 (FMD 19A North)

-  Proposed Harvest Units
- Roads**
-  Paved Public
-  Unpaved Public
-  Resource Roads
-  Trails and Extraction Roads
-  Proposed Resource Roads
-  Streams
-  Lakes
-  Net Merchantable Stands












Created By: Dwayne Goding
 DFRA, Gov. of N.F. and Lab.
 Happy Valley-Goose Bay, Lab.
 Date: 11/31, 2002
 Modified: March 06, 2003
 Projector: Transverse Mercator
 Datum: NAD83
 Data Sources: DFRA Forest Inventory Dataset
 1:11 NAD83 (1:11 Proposed City Block)



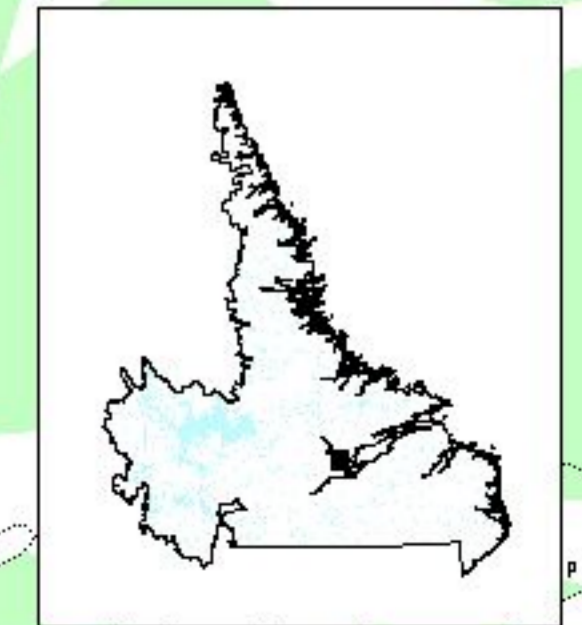
Proposed Harvest Unit 12 (FMD 19A North)

12










-  Proposed Harvest Units
- Roads**
-  Paved Public
-  Unpaved Public
-  Resource Roads
-  Trails and Extraction Roads
-  Proposed Resource Roads
-  Streams
-  Lakes
-  Net Merchantable Stands

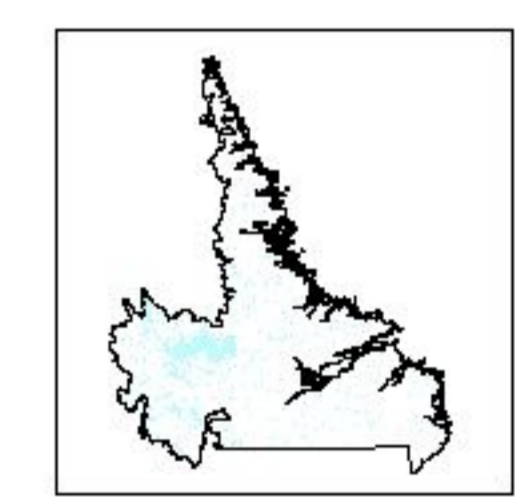


Created By: Dwayne Gooding
 DFR, Gov. of N.F. and Lab.
 Happy Valley-Goose Bay, Lab.
 Date: July 31, 2002
 Modified: March 06, 2003
 Projection: Transverse Mercator
 Datum: NAD83
 Data Sources: DFR Forest Inventory Dataset
 1:11 NAD83 (last Proposed C118 blocks)

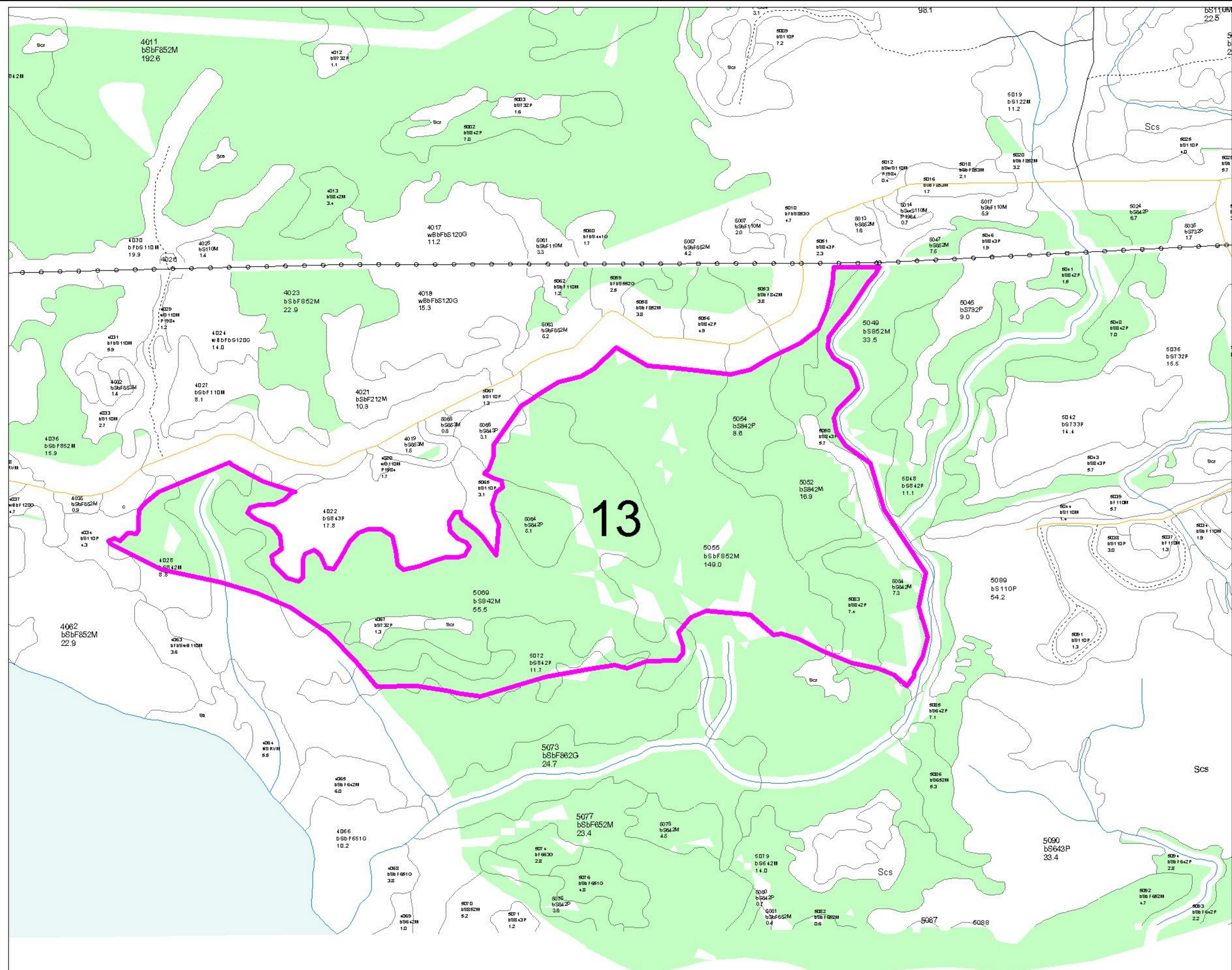
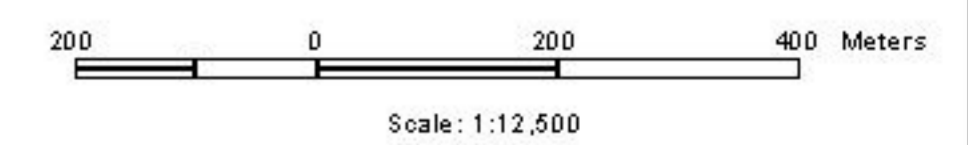


Proposed Harvest Unit 13 (FMD 19A North)










-  Proposed Harvest Units
- Roads**
 -  Paved Public
 -  Unpaved Public
 -  Resource Roads
 -  Trails and Extraction Roads
 -  Proposed Resource Roads
-  Streams
-  Lakes
-  Net Merchantable Stands

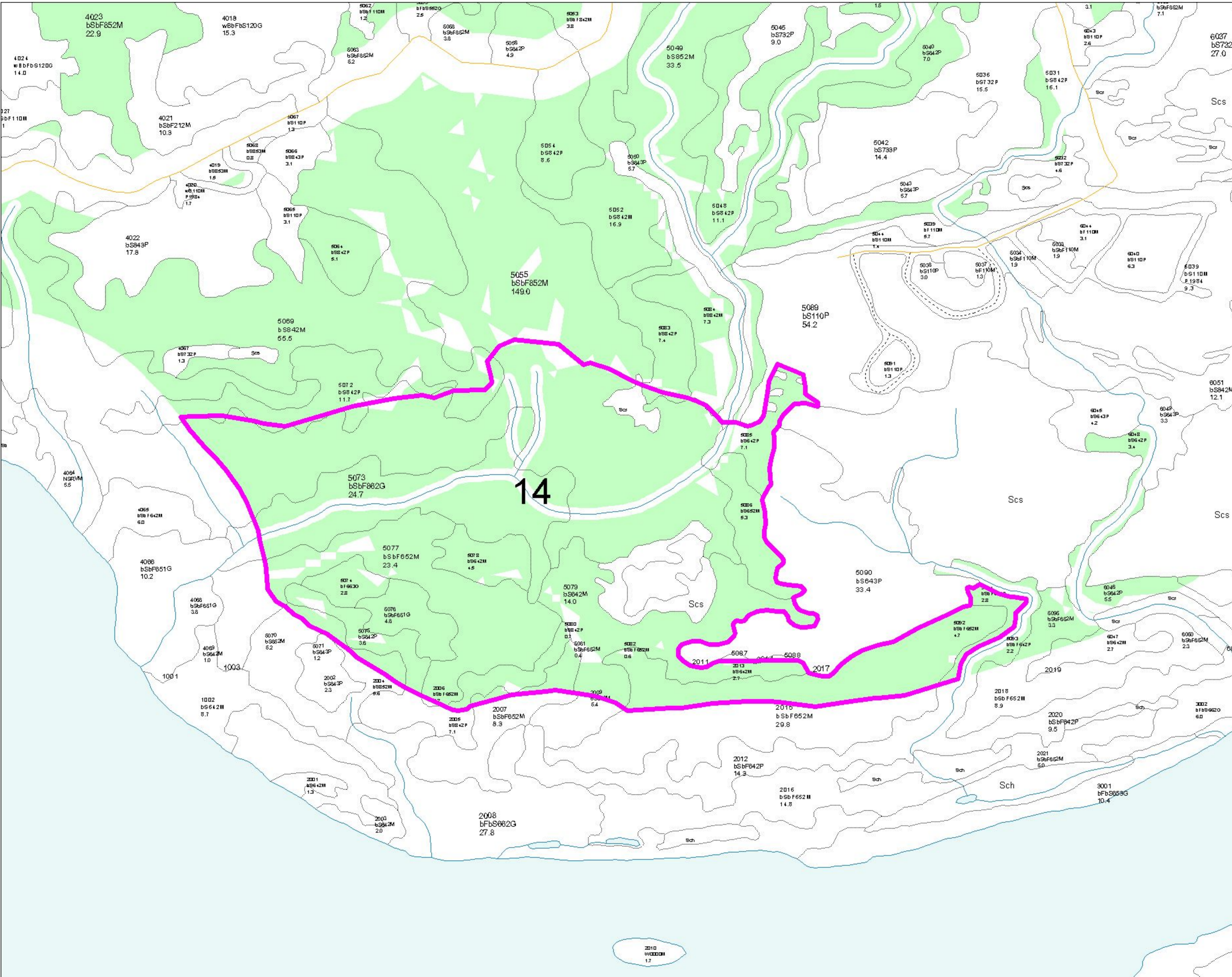
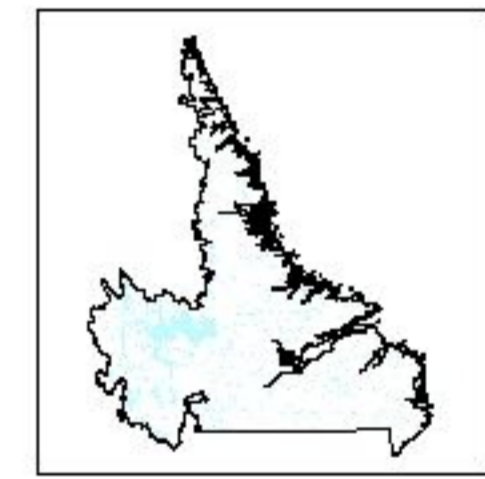


Created By: Dwayne Gorking
 DFRA, Gov. of N.F. and Lab.
 Happy Valley-Goose Bay, Lab.
 Date: July 31, 2002
 Modified: March 06, 2003
 Project: Timber Resource
 Datum: NAD83
 Data Sources: DFRA Forest Inventory Dataset
 1:11 NAD83 (1:11 Proposed C 118 Book)

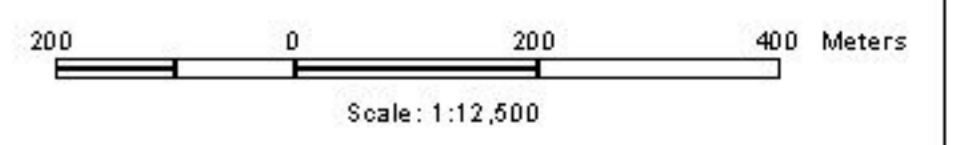


Proposed Harvest Unit 14 (FMD 19A North)

-  Proposed Harvest Units
- Roads**
 -  Paved Public
 -  Unpaved Public
 -  Resource Roads
 -  Trails and Extraction Roads
 -  Proposed Resource Roads
-  Streams
-  Lakes
-  Net Merchantable Stands

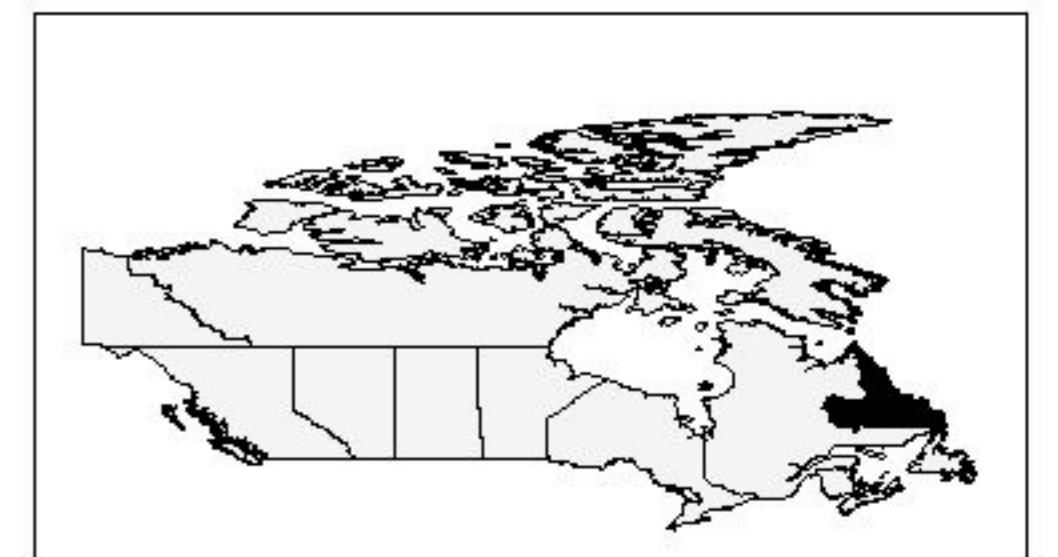
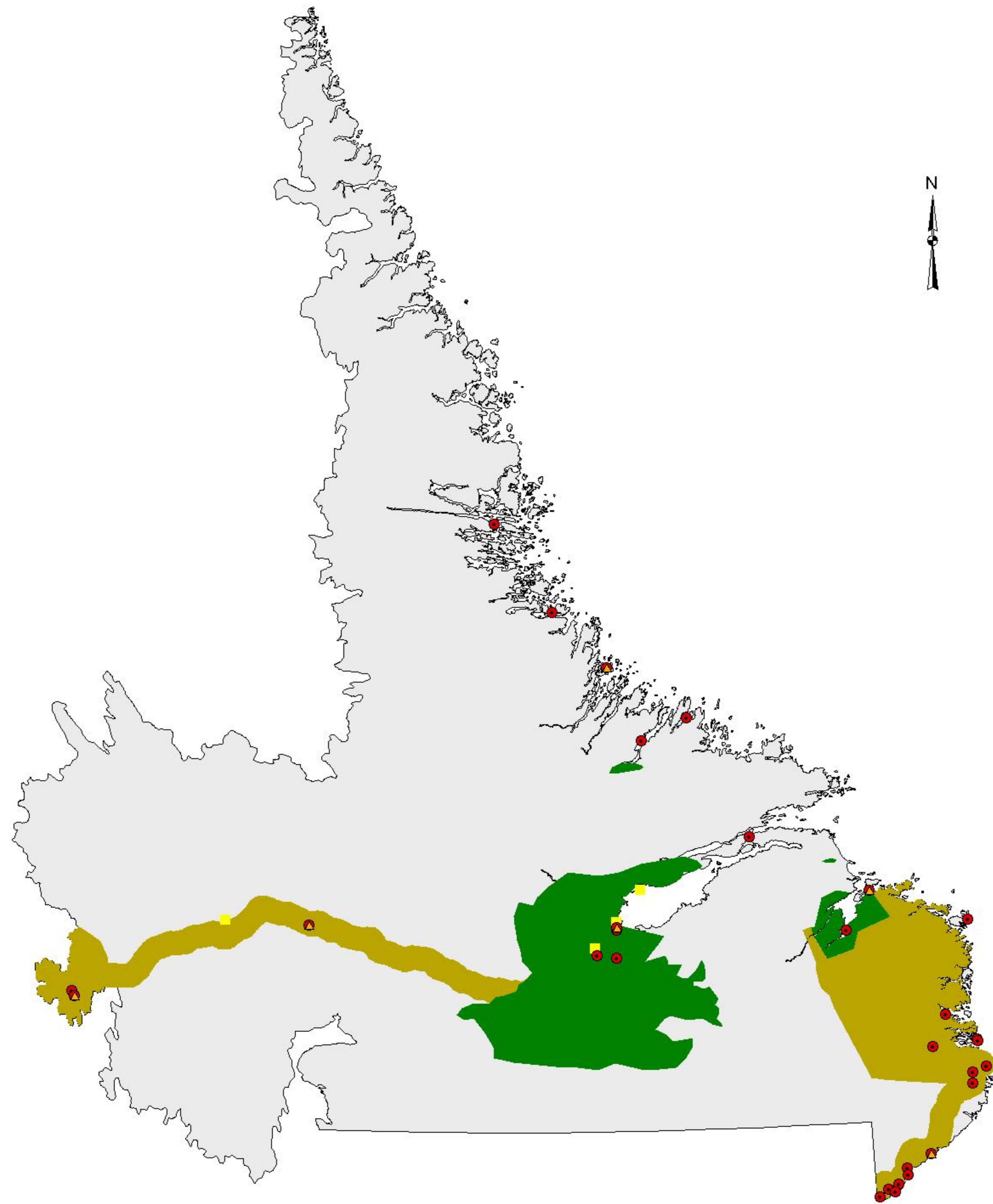


Created By: Dwayne Goding
 D.F.R.A., Gov. of N.F. and Lab.
 Happy Valley-Goose Bay, Lab.
 Date: 11/31, 2002
 Modified: March 05, 2003
 Project: Transverse Meridian
 Datum: NAD83
 Data Sources: D.F.R.A. Forest Inventory Dataset
 1:11 NAD83 (1:11 Proposed Crib Block)



Labrador Fire Priority Zones

- ▲ Forestry Depots
- Communities
- Public Areas
- Fire Priority Zones**
- Other Areas
- Timber Areas



Created By : Dwayne Gouling
DFRA, Gov. of NF and Lab.
Happy Valley- Goose Bay, Lab.
Date: July 23, 2002
Modified: N/A
Projection: Transverse Mercator.
Datum: NAD83
Data Source: DFRA Forest Inventory Dataset.