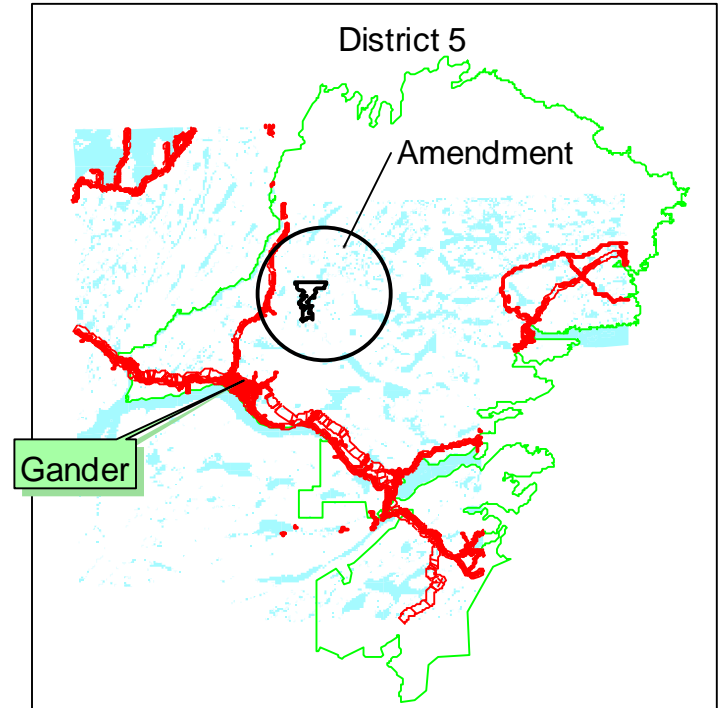
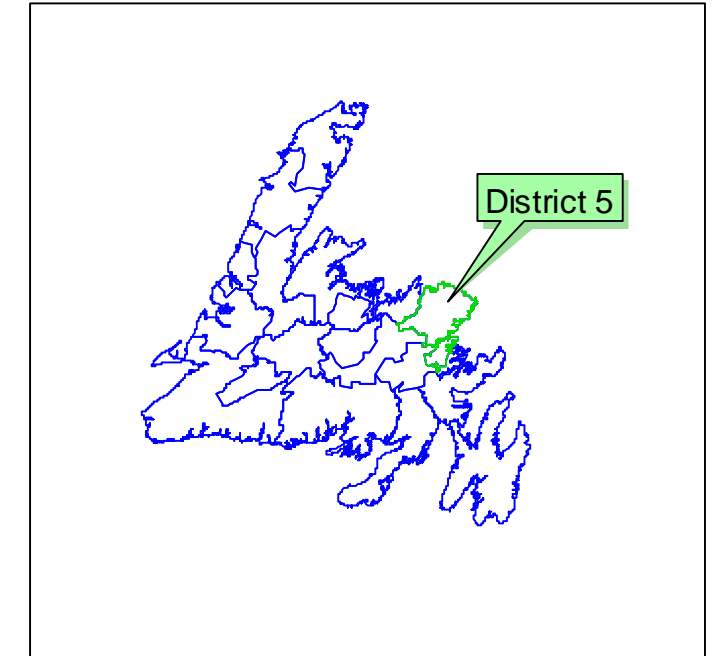
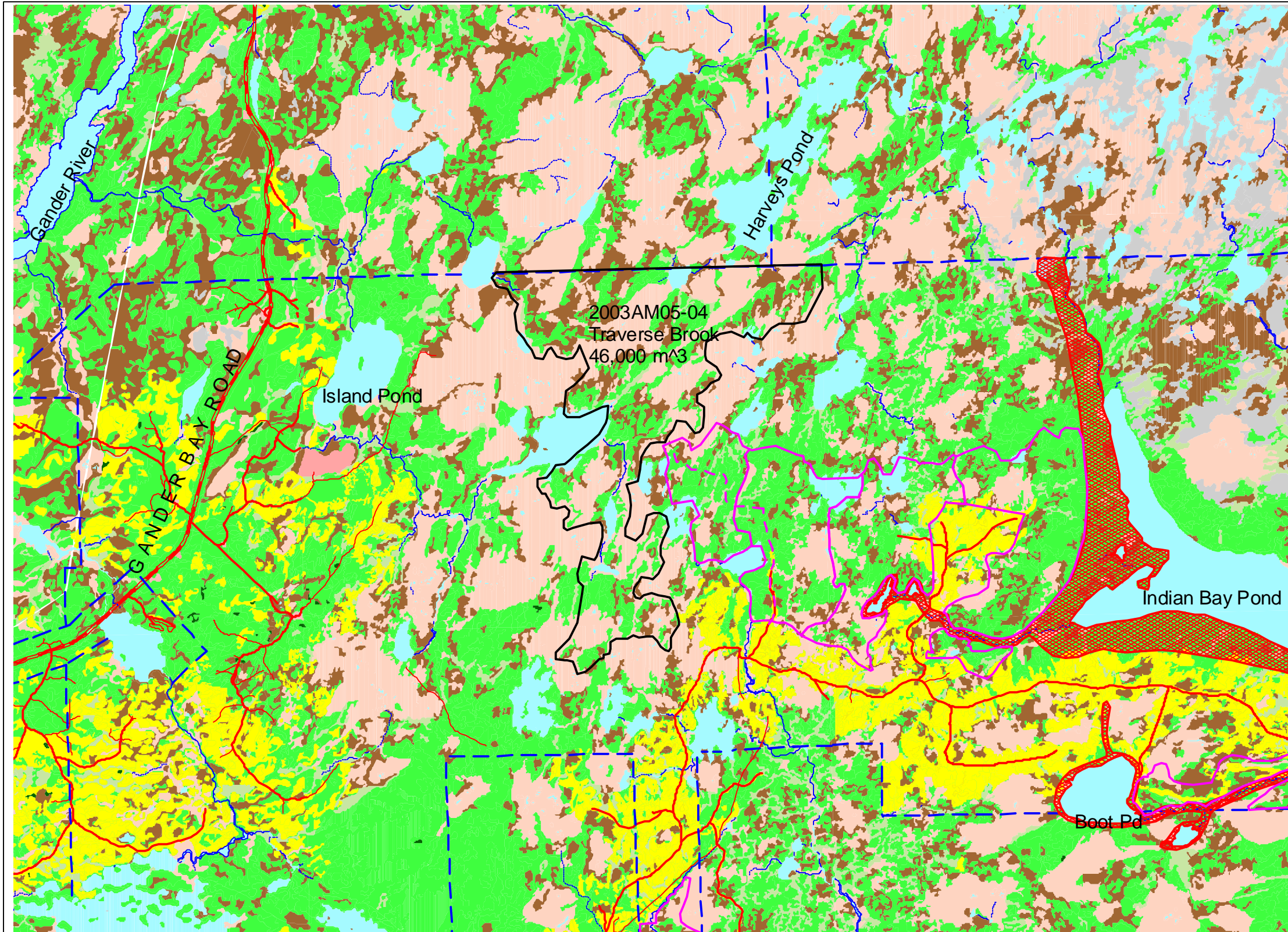


Abitibi-Consolidated Company of Canada
District 5 - Proposed Amendment



| Legend | | | | | |
|--------|------------------------|--|---------------|--|-------------------------|
| | 5-Year Plan | | Roads | | Trails- Winter |
| | Approved Roads | | Paved Highway | | Streams |
| | Amendment Area | | Public Roads | | Continuous |
| | Wild Life Habitat | | Rail Bed | | Indefinite |
| | Administrative Boundry | | Woods Roads | | Cutover |
| | | | Topography | | Stand Remnant |
| | | | Scs | | Barren |
| | | | Hcs | | Agriculture-Residential |
| | | | Bog | | Cleared |
| | | | | | Forest Land |
| | | | | | Lakes & Ponds |

NTS Map Sheet 2E/1
NFS Map Section
06621, 06622

Map Prepared by
David Thompson