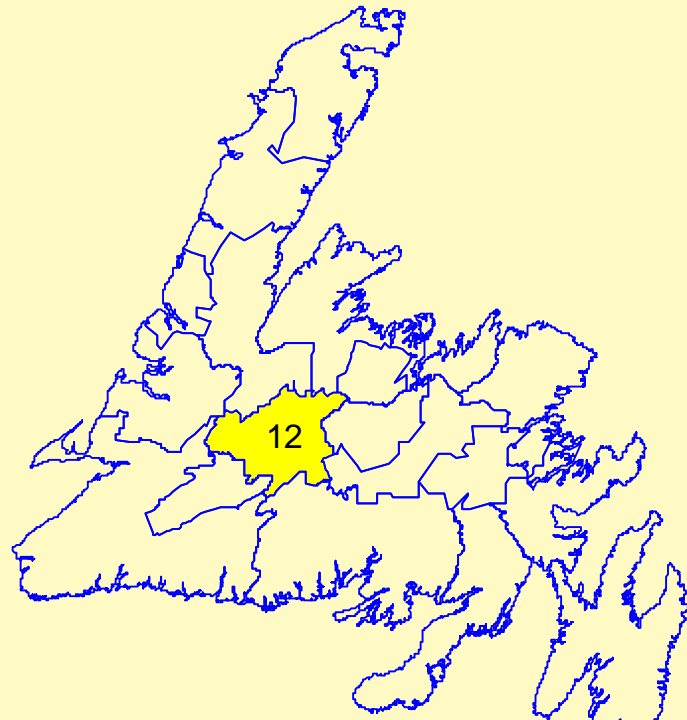
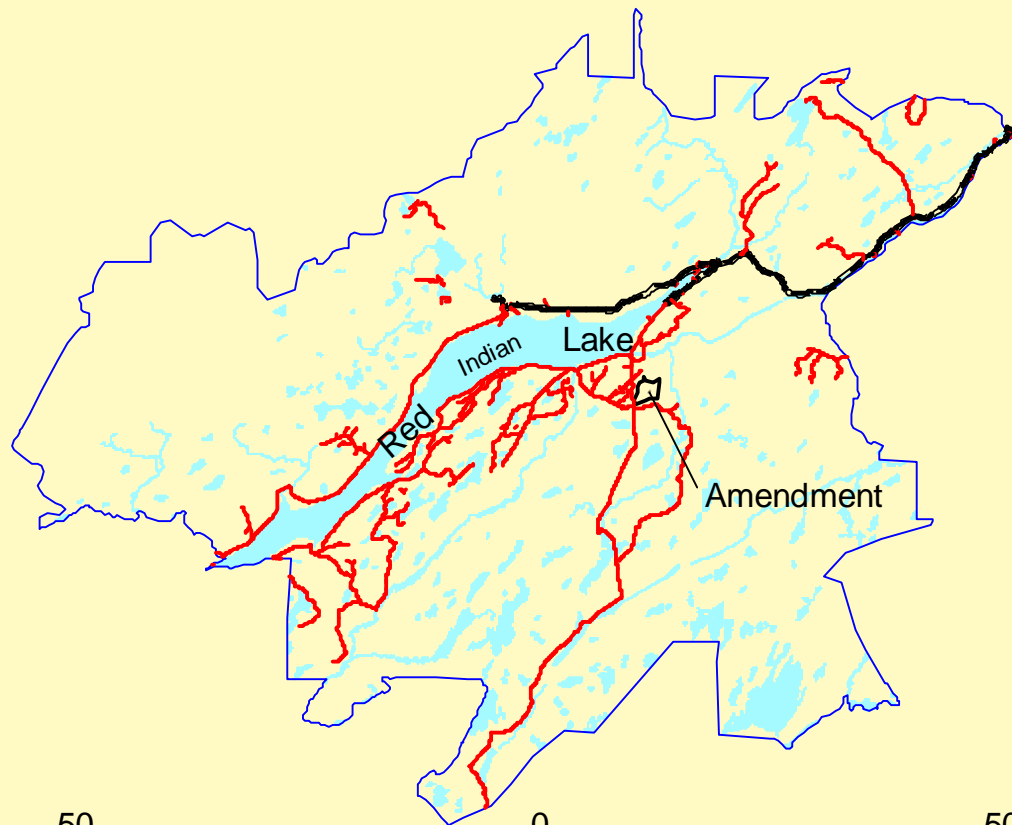


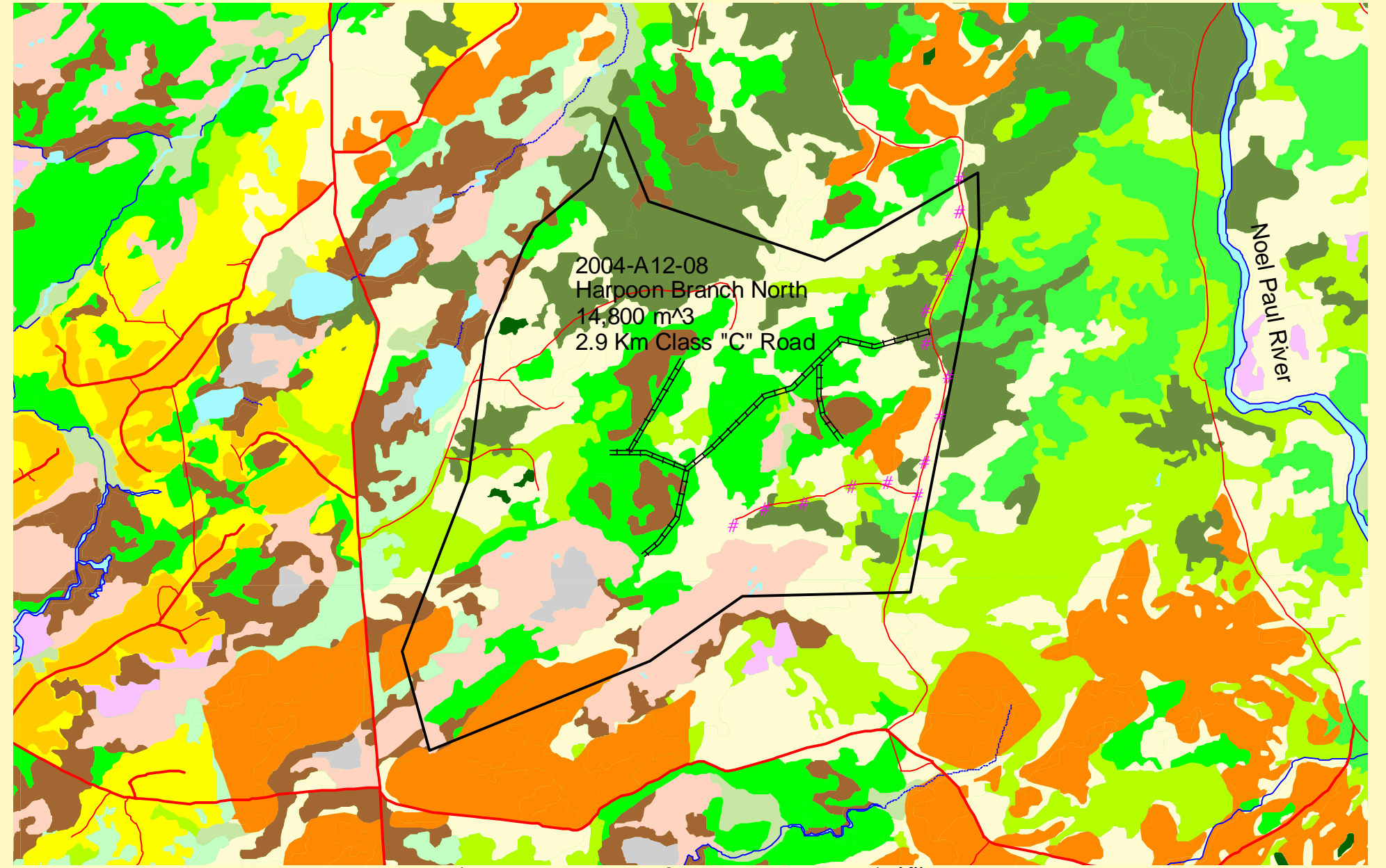
Abitibi-Consolidated Company of Canada Proposed Amendment -- Harpoon Branch North



70 0 70 140 Kilometers



50 0 50 Kilometers



2004-A12-08
Harpoon Branch North
14,800 m²
2.9 Km Class "C" Road

1 0 1 Kilometers

Legend					
Proposed Roads	Roads	Streams	Age Class Softwood	Mature & Overmature	Barren
Existing Road	Paved Highway	Continuous	1 - 2	Hardwood	Agriculture-Residential
Road Upgrade	Public Roads	Indefinite	3	Topography	Cleared
Proposed Road "C"	Rail Bed	Silviculture	4	Stand Remnant	Forest Land
Proposed Amendment	Woods Roads	Planting	5	Scs	Lakes & Ponds
	Trails- Winter	PCT		Hcs	
		Cutover		Bog	

G.I.S. Map
Prepared by:
David Frampton
Jan. 19, 2004