





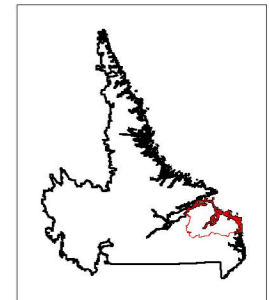


Map 3:
Proposed Harvest Units

Legend

-  Contours
-  Existing Roads
-  Proposed Roads
-  Streams
-  Harvest Areas
-  Water



0 1 Kilometers

