






Map 16: Domestic Harvesting Areas North River

	Snowmobile Trail		Protected Water Supply Areas
	Proposed Park		Domestic Cutting Areas
	Trans-Labrador Highway & DND Road	