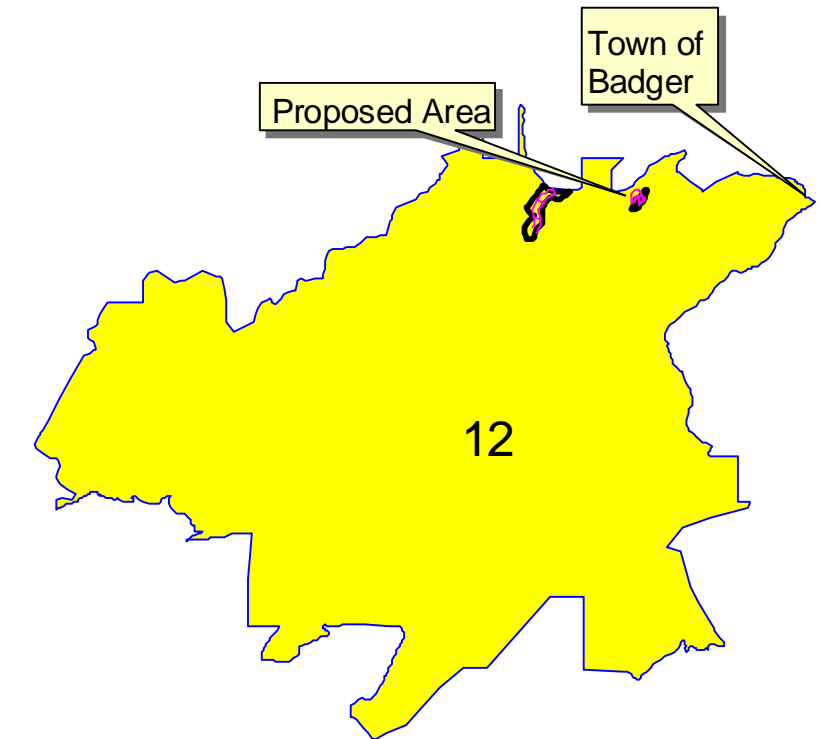
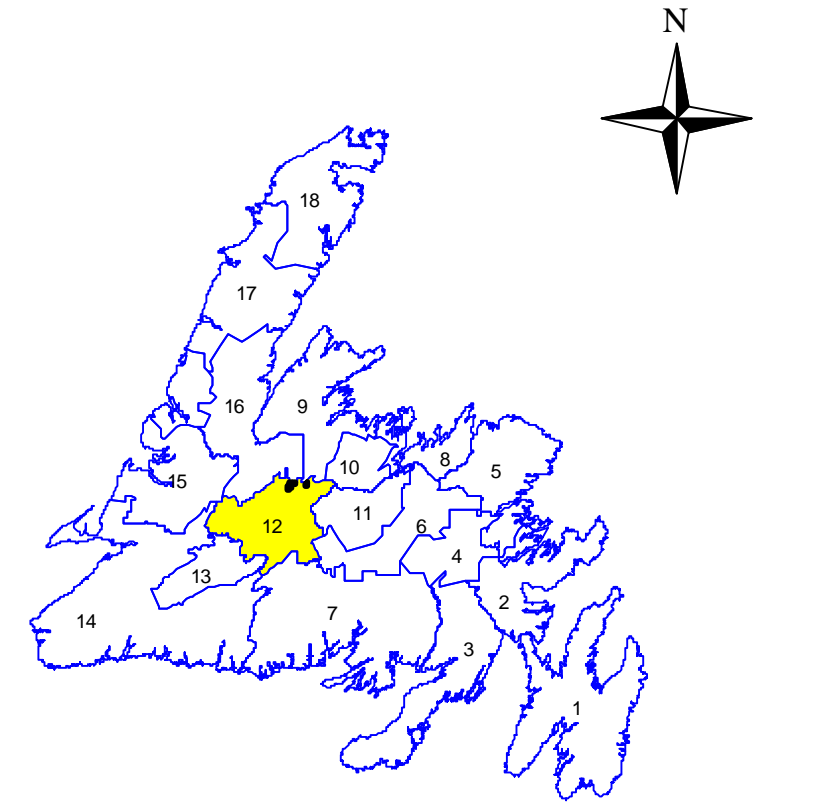
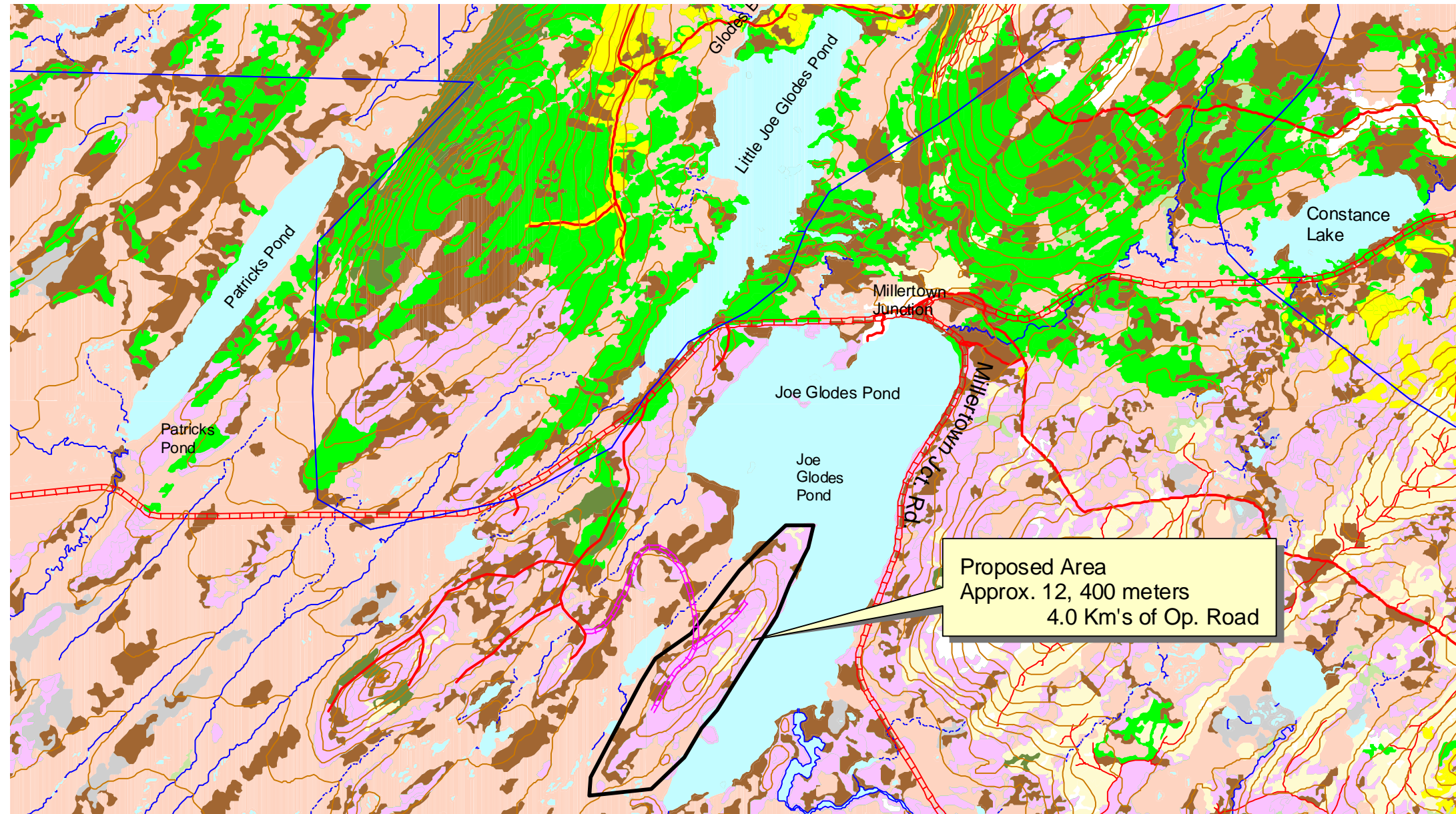


FOREST MANAGEMENT DISTRICT 12 - PROPOSED AMENDMENT 2006-AM12-02 (Joe Glodes Area)



Scale = 1:50,000

LEGEND	
	Proposed Op. Road
	Proposed Harvest Area
	Contours
Roads	
	Paved Highway
	Public Roads
	Rail Bed
	Woods Roads
	Trails- Winter
Streams	
	Continuous
	Indefinite
	Water
Age Class Softwood	
	1 - 2
	3
	4
	5
Scrub Land	
	Scs
	Hcs
Bog Land	
	Bog
	Barren