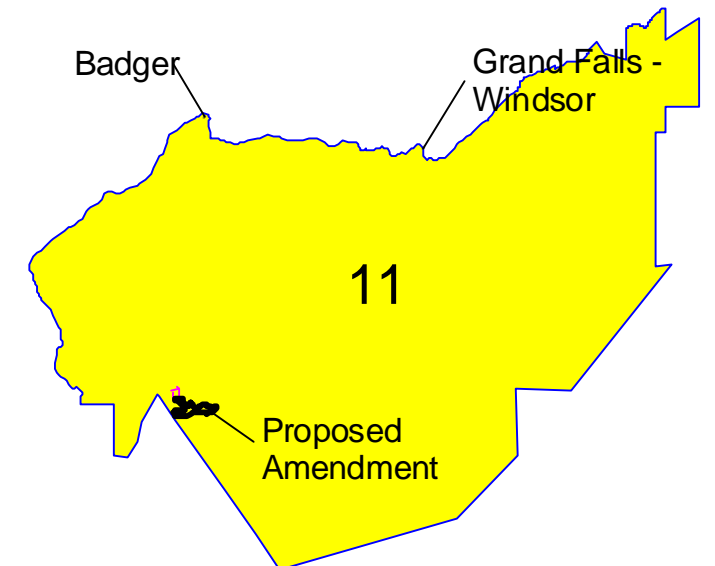
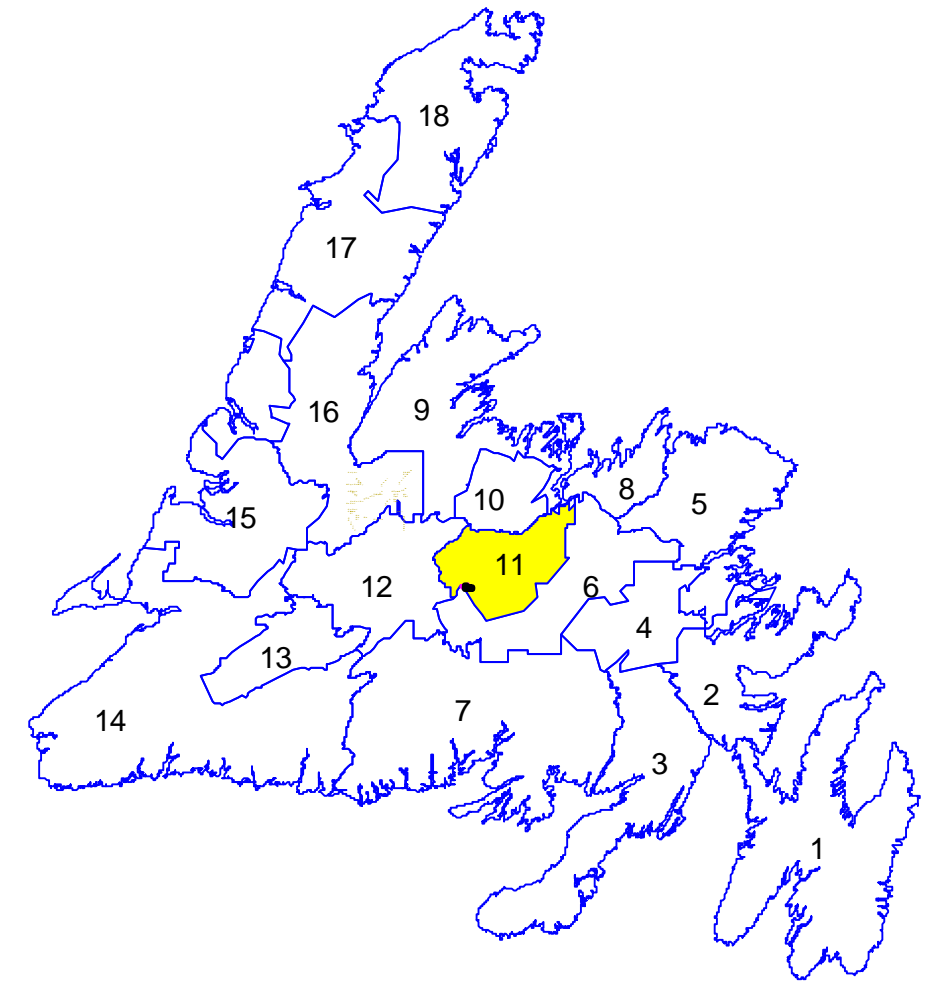
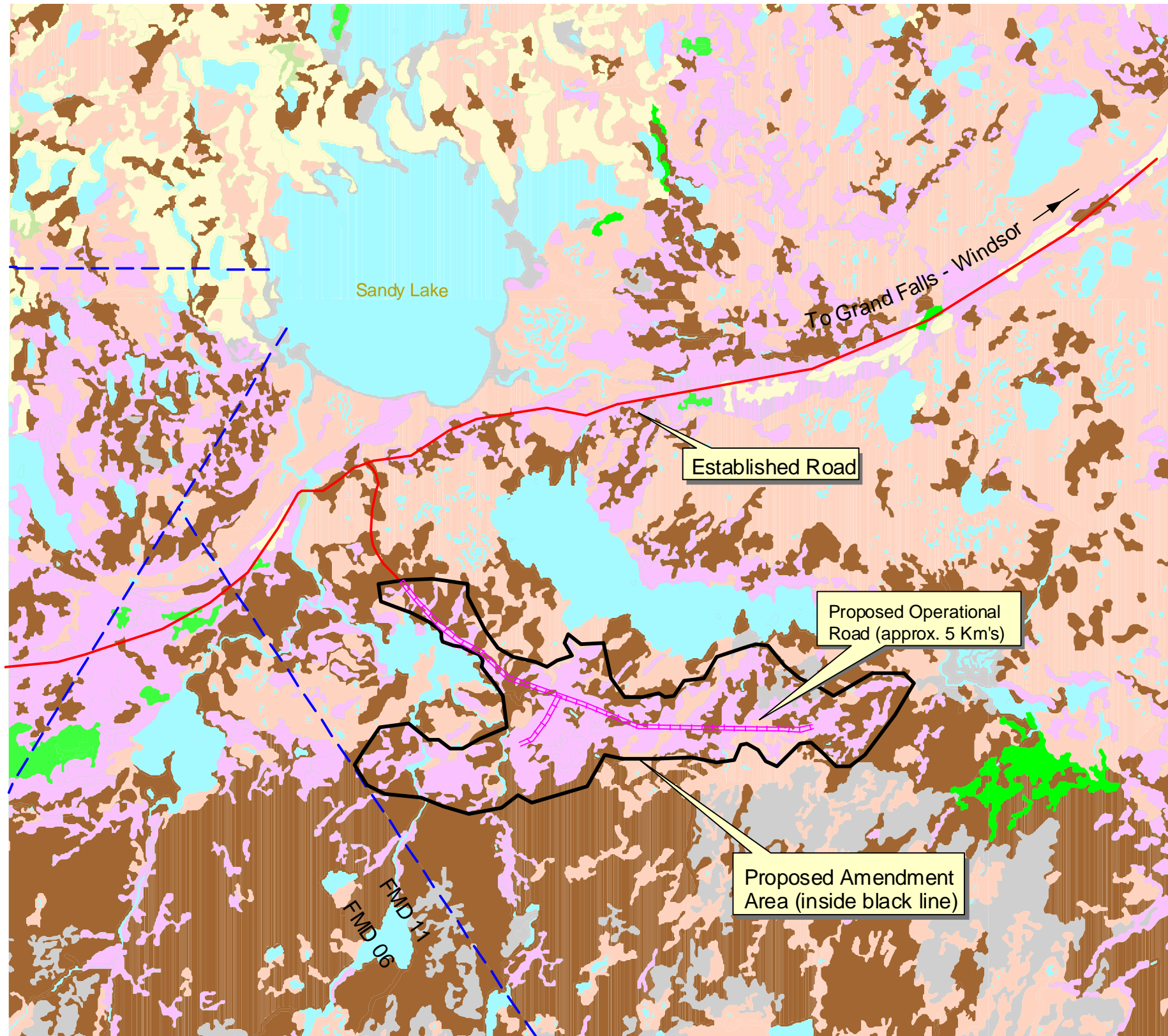


# Forest Management District 11 - Proposed Amendment 2005-AM11-17 (Sandy Lake)



- Proposed Road 2005\_am11\_17\_rd.shp
- Proposed Cut 2005\_am11\_16\_area.shp
- Approved Road 2005\_am11\_16\_rd.shp
- Existing Road South\_access.shp
- Text**
- Admin\_bndry
- Lakes & Ponds
- Age Class Softwood**
- 1 - 2
- 3
- 4
- 5
- Topography**
- Stand Remnant
- Scs
- Hcs
- Bog
- Barren
- Agriculture-Residential
- Cleared
- Forest Land

Scale 1: 50,000