

































**5 Year Plan Amendment**  
**Hughes Brook**  
**K-15-13**  
**Scale 1:50,000**

- Legend**
-  Five Year Plan Boundary
  -  Protected Watershed Boundary
  -  Utm Grid Lines
  -  Management Boundary
  -  Ownership Boundary
  -  AOP Boundary
  -  Contours
  -  Stand Boundaries
  -  Rights of Way
  -  Transmission Lines
- Roads**
-  TCH
  -  Paved Roads
  -  Resource Roads
  -  Trails
  -  Winter Roads
  -  Abandoned Railway
  -  Proposed Primary Road
  -  Proposed Secondary Road
  -  Proposed winter Road
  -  Proposed Harvest Wood
  -  Forested Land
  -  Cutover
  -  Other disturbance
  -  Scrub
  -  Bog
  -  Rock Barren
  -  Soil Barren
  -  Brooks
  -  Wildlife Habitat Areas
  -  Wildlife Corridor
  -  Humber Valley Viewscape Boundary
  -  PSP's

