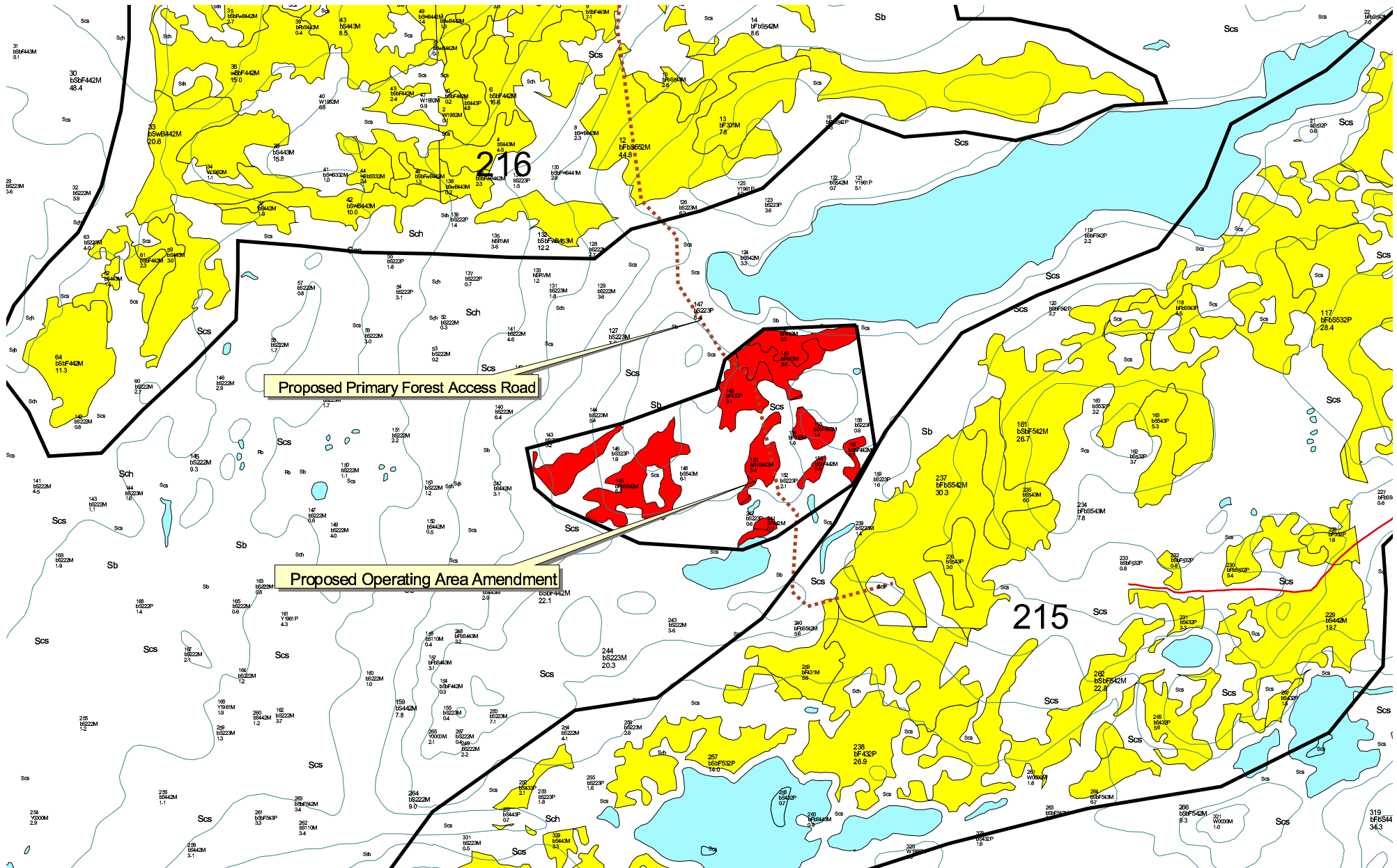











Forest Management District 02 2007 - 2011 Plan Amendment

Scale 1: 20,000



Proposed Primary Forest Access Road

Proposed Operating Area Amendment

| | | | |
|--|--------------------------------------|---|-------------------------|
| Legend | | | |
|  | Proposed Primary Forest Access Road |  | Harvest Area Boundaries |
|  | Proposed Operating Area Amendment |  | Waterbodies |
|  | Approved Operating Areas (2006-2011) |  | Roads |
| | |  | Public Roads |
| | |  | Resource Roads |
| | |  | Trails/Extraction |

