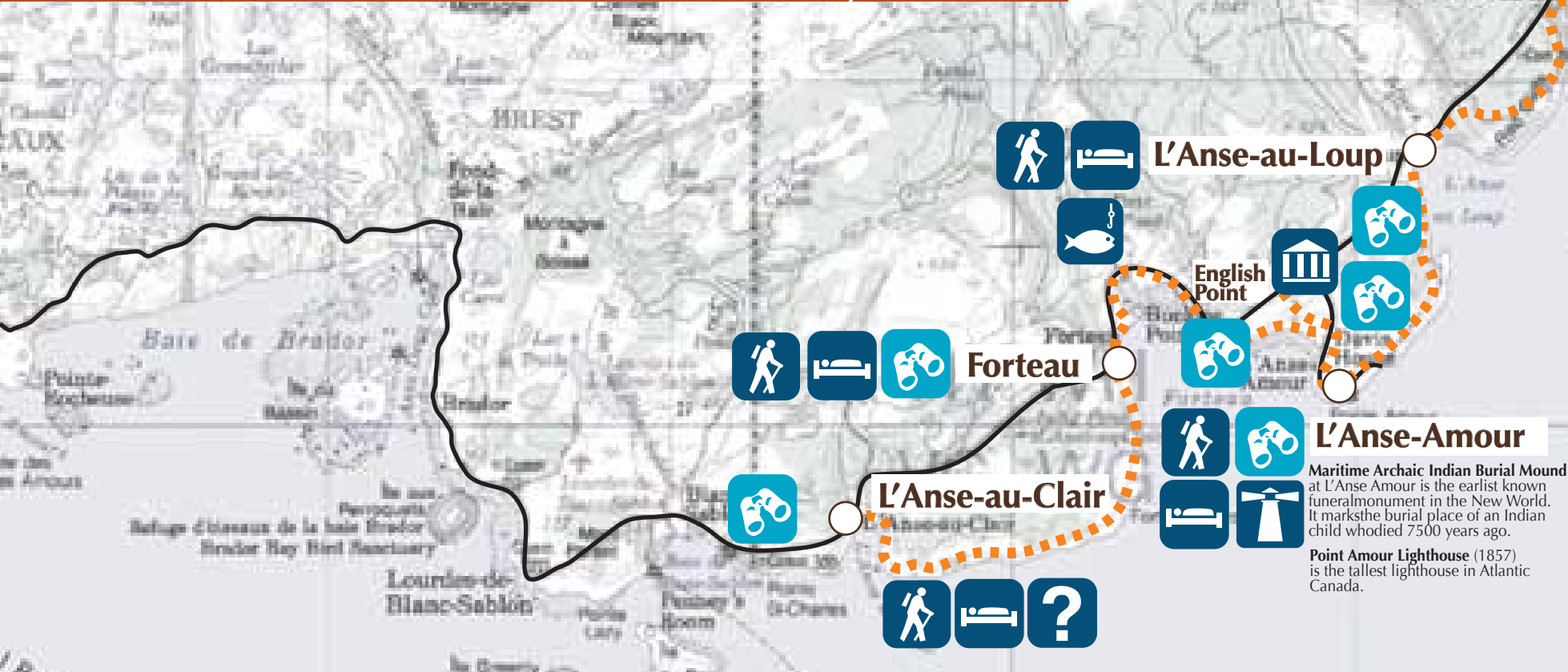




# LABRADOR PIONEER Footpath

Phase I: L'Anse-au-Clair to Pinware  
Phase II: Pinware to Red Bay



**Legend**

- Existing (Dark Blue Square)
- Proposed (Light Blue Square)
- Hiking Trail (Hiker Icon)
- Accommodations (Bed Icon)
- Lighthouse (Lighthouse Icon)
- Dumping Station (Dumping Station Icon)
- Lookout (Binoculars Icon)
- Museum (Museum Icon)
- Camping (Camping Triangle Icon)
- Fishing (Fishing Icon)
- Visitor Information Centre (Question Mark Icon)

Community	Distance (km)	Time*	Destination
L'Anse-au-Clair	12 km	3 hrs	Forteau
Forteau	9 km	2.25 hrs	L'Anse-Amour
L'Anse-Amour	9 km	2.25 hrs	L'Anse-au-Loup
L'Anse-au-Loup	13.5 km	3.5 hrs	West St. Modeste
West St. Modeste	6 km	1.5 hr	Pinware
Pinware	25 km	6.25 hrs	Red Bay



\*Approximate time based on a moderate walking pace.



Archeological site at Red Bay have revealed a large 16th century Basque whaling community. The wreck of Basque galleon, "San Juan", now preserved on the harbour floor is the New World's best preserved example of a 16th Century sailing vessel.

Map A: Proposed Trail Location (Preliminary)



# LABRADOR PIONEER Footpath

**Forteau**



Phase I: L'Anse-au-Clair to Forteau  
Map B: Proposed Trail Location (Preliminary)

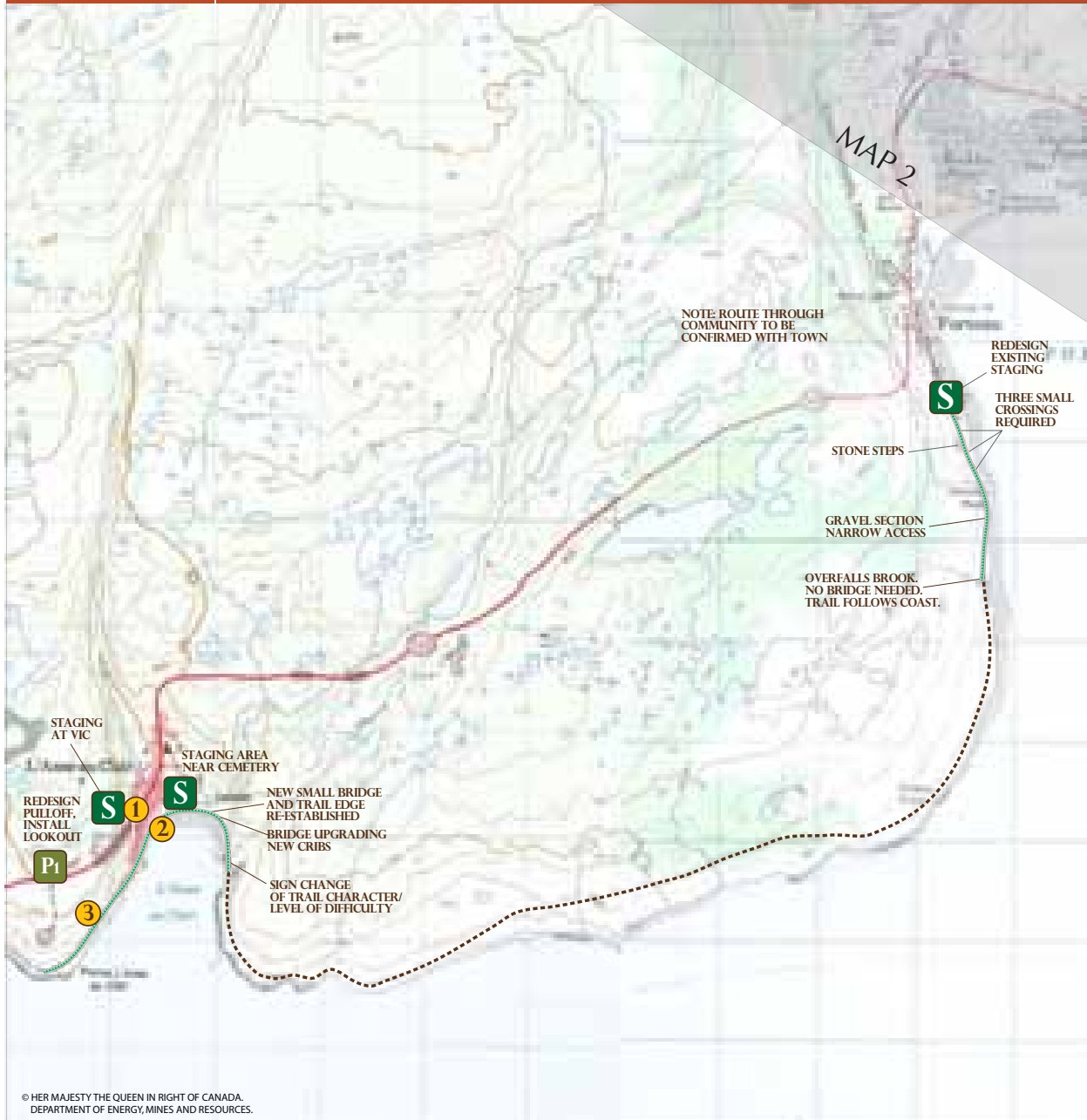


**L'Anse-au-Clair**



10.5km





© HER MAJESTY THE QUEEN IN RIGHT OF CANADA.  
DEPARTMENT OF ENERGY, MINES AND RESOURCES.

## LEGEND

### Features

- ① VIC
- ② Jersey Trail Sign
- ③ Jersey Trail

### Proposed

- P<sub>1</sub>** Pulloff (War Memorial)
- S** Staging

- Wilderness Trail
- ===== Granular Trail



Box 504  
St. John's, NL  
Canada A1C 5K4  
|T| 709.738.2500  
|F| 709.738.2499

prepared for  
Labrador Straits  
Historical  
Development  
Corporation

project  
Labrador Pioneer  
Footpath

component  
Trail Maps

date  
August 2007



© HER MAJESTY THE QUEEN IN RIGHT OF CANADA. DEPARTMENT OF ENERGY, MINES AND RESOURCES.

LEGEND

Proposed

- P5** Pulloff (West St. Modeste)    - - - - - Wilderness Trail
- S** Staging

	Box 504 St. John's, NL Canada A1C 5K4  T  709.738.2500  F  709.738.2499	prepared for Labrador Straits Historical Development Corporation	project Labrador Pioneer Footpath	component Trail Maps	date August 2007
--	---	--	---	-------------------------	---------------------



© HER MAJESTY THE QUEEN IN RIGHT OF CANADA.  
DEPARTMENT OF ENERGY, MINES AND RESOURCES.

LEGEND

Proposed

- P4 Pulloff (L'Anse au Diable)
- S Staging
- Wilderness Trail
- Granular Trail

	Box 504 St. John's, NL Canada A1C 5K4  T  709.738.2500  F  709.738.2499	prepared for	project	component	date
		Labrador Straits Historical Development Corporation	Labrador Pioneer Footpath	Trail Maps	August 2007



© HER MAJESTY THE QUEEN IN RIGHT OF CANADA.  
DEPARTMENT OF ENERGY, MINES AND RESOURCES.

### LEGEND

#### Features

- 1** Museum
- 2** Historic Site
- 3** Lighthouse

#### Proposed


- P2** Pulloff (Crow Head)
- P3** Pulloff (Schooner Cove)
- S** Staging
- Wilderness Trail
- Granular Trail

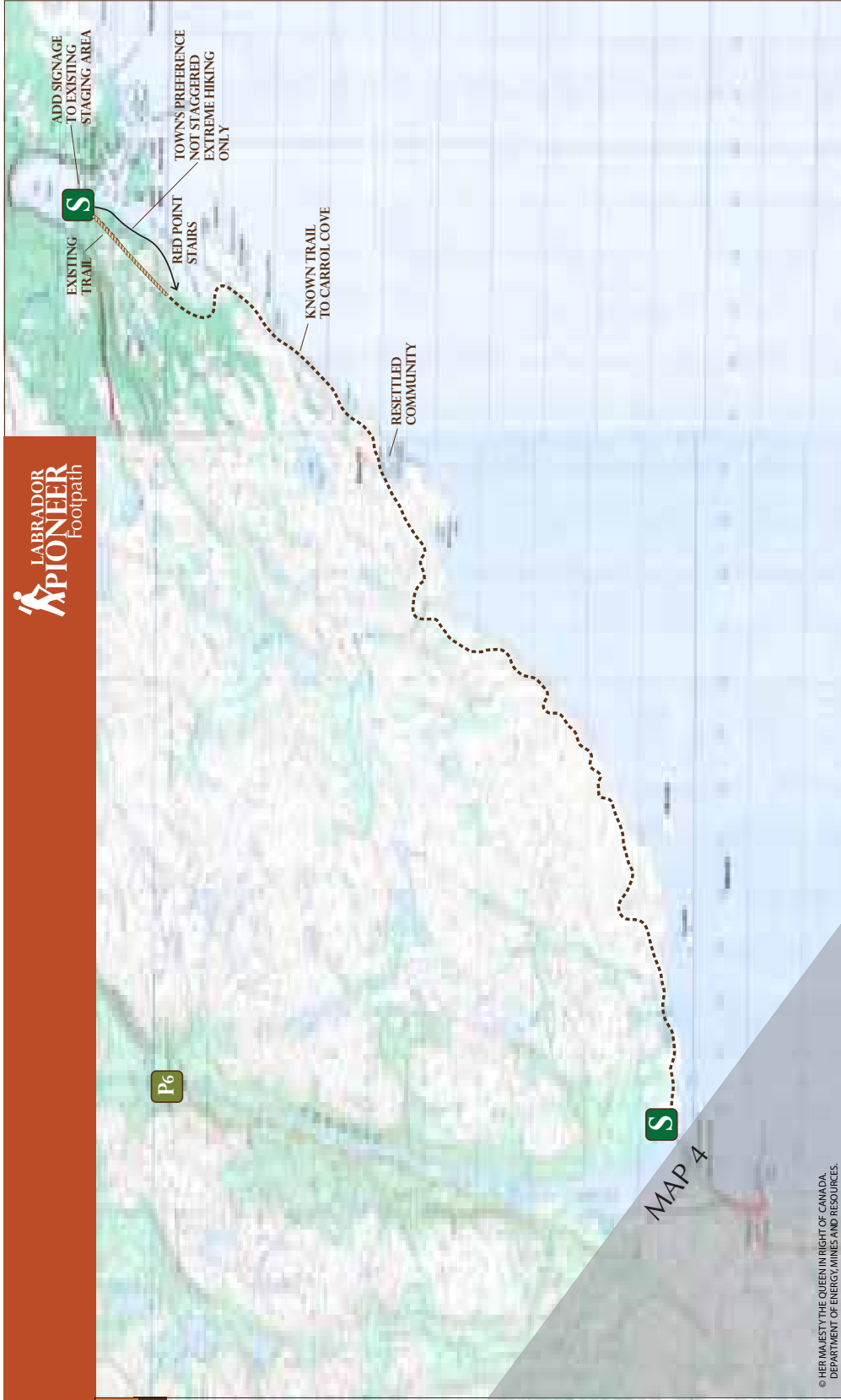
	Box 504 St. John's, NL Canada A1C 5K4  T  709.738.2500  F  709.738.2499	prepared for	project	component	date
		Labrador Straits Historical Development Corporation	Labrador Pioneer Footpath	Trail Maps	August 2007

# MAP 5

## LEGEND

Proposed

-  Pulloff (Pinware River)
-  Staging
-  Wilderness Trail
-  Developed Trail



Box 504  
St. John's, NL  
Canada A1C 9K4  
T 709/738-2700  
F 709/738-2499

Prepared for:  
Labrador Straths  
Historical  
Development  
Corporation

Project:  
Labrador Pioneer  
Footpath

Component:  
Trail Maps

Date:  
August 2007