

APPENDIX 22

**Report on Caribou Monitoring Program
Lac Harris Area July to September 2007**

REPORT on Caribou Monitoring Program
Lac Harris Area
July to September 2007

As a result of meetings with NIMLJ and NNK, New Millennium Capital Corp. (“NML”) set up a joint monitoring program for caribou movements near Lac Harris, the site of the summer and fall drilling program. A member of each Nation was present for the surveys, which took the form of a weekly helicopter overflight of the area surrounding lac Harris.

The reports of both sightings by NML’s personnel from July to October and the results of the helicopter overflight follow.

CARIBOU SIGHTINGS

by Project Personnel in course of normal duties

Date	Area	How Many	Person	Comments
28-Jul-07	Timmins Mine	1	Stephanie Anderson	Spotted while doing field work.
11-Aug-07	Road to Goodwood	1	Henry Simpson/Roy Logan	On route to camp, four-wheeler was passed carrying a dead caribou.
15-Aug-07	Crossing Gillespie Lake	5	Michael - Heli-Boreal	Spotted while flying to drill site.
18-Aug-07	Road to Goodwood	1	Donna/Tammy/Roy	On route to camp, four-wheeler was passed carrying a dead caribou.
23-Aug-07	Goodwood	8	Roy/David/Joe/George	Spotted by survey group 7km northeast of camp.
24-Aug-07	Goodwood	1	Sylvia	Camp cook watched one on ridge behind camp (Goodwood).
15-Oct-07	Camp	3	Drill Crew	Camp area.
16-Oct-07	Goodwood	8	Serge - Heli-Boreal	On route to camp to drill.
19-Oct-07	Harris Lake	5	Blaine Pullen	While flying to drill site.

CARIBOU SURVEY 1

DATE: August 23, 2007

NASKAPI REPRESENTATIVE: David Swappie
INNU REPRESENTATIVE: Joe Dominique
TRANSLATOR: George Guanish
NML REPRESENTATIVE: Roy Logan

CARIBOU SIGHTED: Group of 8 animals, 7km northeast of campsite

COMMENTS:

We flew north over our drill camp then across Harris Lake so the First-Nation representatives could see our drills. They were able to see for themselves that we only had two drills and they appeared quite small. The drills were enclosed in their shacks and I explained how quiet they were.

We then flew east and began to cover an area with a radius of approximately 15 km. This took us north to Caribou Lake then east to the Swampy Bay River, then in a crisscross pattern as we worked south. We did spot a small group of caribou (8) approximately 7 km northeast of our camp.

PHOTOS:



Left to Right: Roy Logan, Joe Dominique, David Swappie, George Guanish.

CARIBOU SURVEY 2

DATE: August 31, 2007

NASKAPI REPRESENTATIVE: David Swappie Sr.

NASKAPI REPRESENTATIVE:

David Swappie Jr.

NML REPRESENTATIVE: Donna O'Quinn

NML REPRESENTATIVE: Roy Logan

CARIBOU SIGHTED: One Caribou 6.4km northeast of camp

COMMENTS: We flew north towards camp, continuing north to Caribou Lake, east to Lac La Fleur, then in a zigzag pattern back towards Schefferville. No representative from the NIMLJ was available for this flight.

CARIBOU SURVEY 3

DATE: September 12, 2007

NASKAPI REPRESENTATIVE: David Swappie

INNU REPRESENTATIVE: Joe Pinette

TRANSLATOR: George Guanish

NML REPRESENTATIVE: Roy Logan

CARIBOU SIGHTED: 0

COMMENTS: Flew to Lac La Fleur, Swampy Bay, Caribou Lake, camp area and then Leroy Lake. There were no sightings of Caribou. September 12, 2007 was the final flight, given that no caribou were sighted. It was agreed to resume the flights should caribou return to the area, but that proved not to be the case.

APPENDIX 23

DSO Project 2008 Caribou Information

**NEW MILLENNIUM
CAPITAL CORP.**

DIRECT-SHIPPING ORE PROJECT



**DSO Project 2008
Caribou Information**

BY: Donna O'Quinn.

5 January, 2009

**REPORT ON CARIBOU MONITORING PROGRAM
LAC HARRIS AND SURROUNDING AREAS
AUGUST AND SEPTEMBER 2008**

In 2007 NIMLJ and NNK with New Millennium Capital Corp. ("NML") set a joint program to monitor the movement of caribou in and around the Lac Harris area. As a result of that agreement the program was continued in 2008.

Over flights, in the form of helicopter and Beaver with representatives from both Nations and NML toured Lac Harris and surrounding areas. Due to the late caribou movement in the area only three tours were completed with no sightings of caribou.

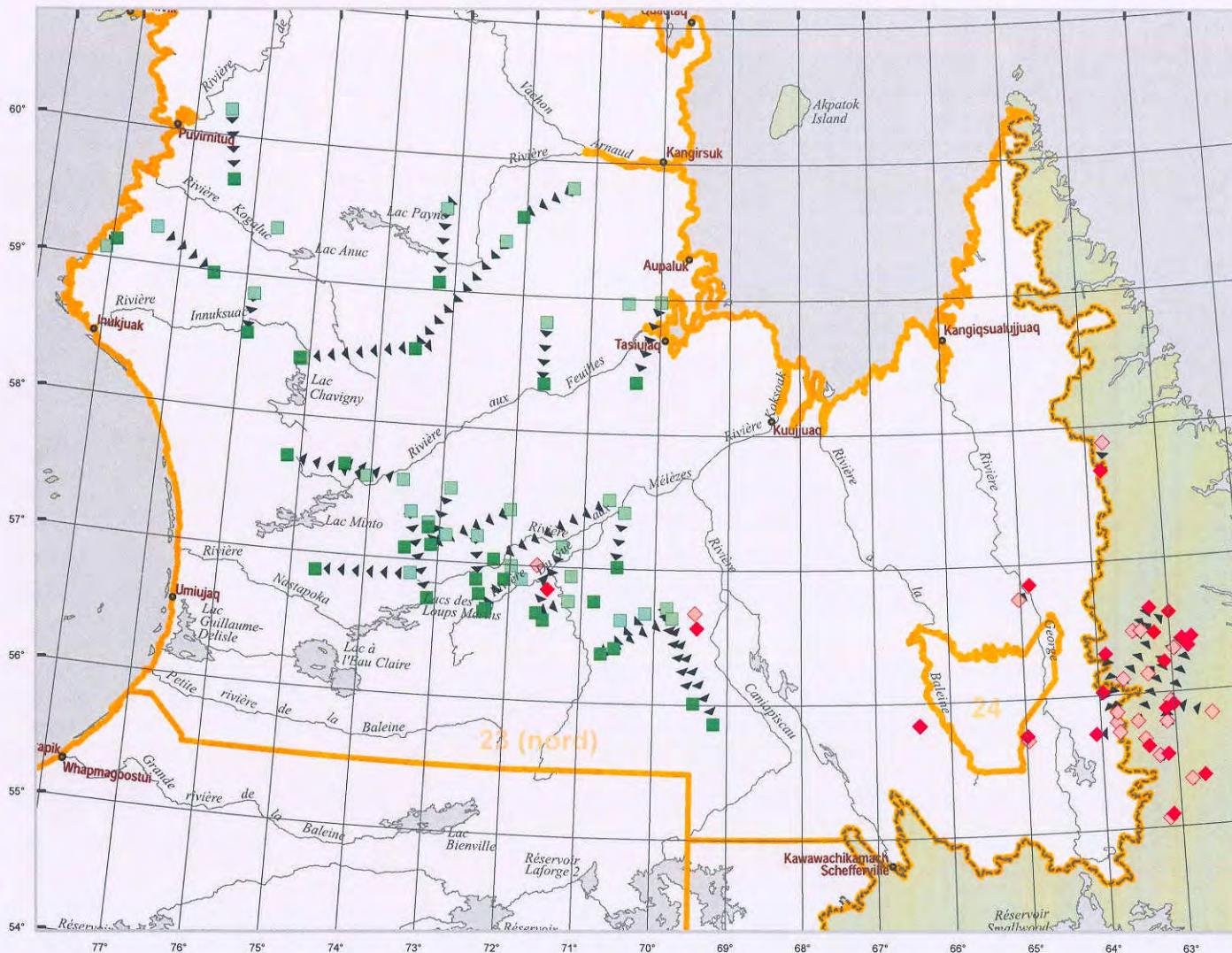
CARIBOU SIGHTINGS

By Project Personnel in course of normal duties.

Date	Area	How Many	Person	Comments
11-Oct-08	Green Bush/Kivivic	5	Donna O'Quinn / Roy Logan	While driving back from Timmons area DQ, & RL spoke with local hunters who had 5 kills in back of pick-up.

MONITORING OF CARIBOU MIGRATION BY SATELLITE TELEMETRY

August 25 to September 02, 2008



Rivière-aux-Feuilles herd

- September 02 location
- August 25 location

Rivière-George herd

- ◆ September 02 location
- ◇ August 25 location

Others Observations

- New individual
- ⊠ Mortality
- ▶▶▶▶ Movement

Territorial Divisions

- Boundary of hunting zones
- - - Québec - Newfoundland-and-Labrador border (this border is not final)

Metadata

Map Projection Lambert Conic Projection with two standart parallels (46th and 60th)



Realization

Ministère des Ressources naturelles et de la Faune, Direction de l'aménagement de la faune du Nord-du-Québec in collaboration with government of Newfoundland-and-Labrador, Science Division-Wildlife and Protected Areas (SWPA)

© Gouvernement du Québec, 2008

Pour nous joindre : MRNF 418 748-7701, SDWPA 709 896-5107

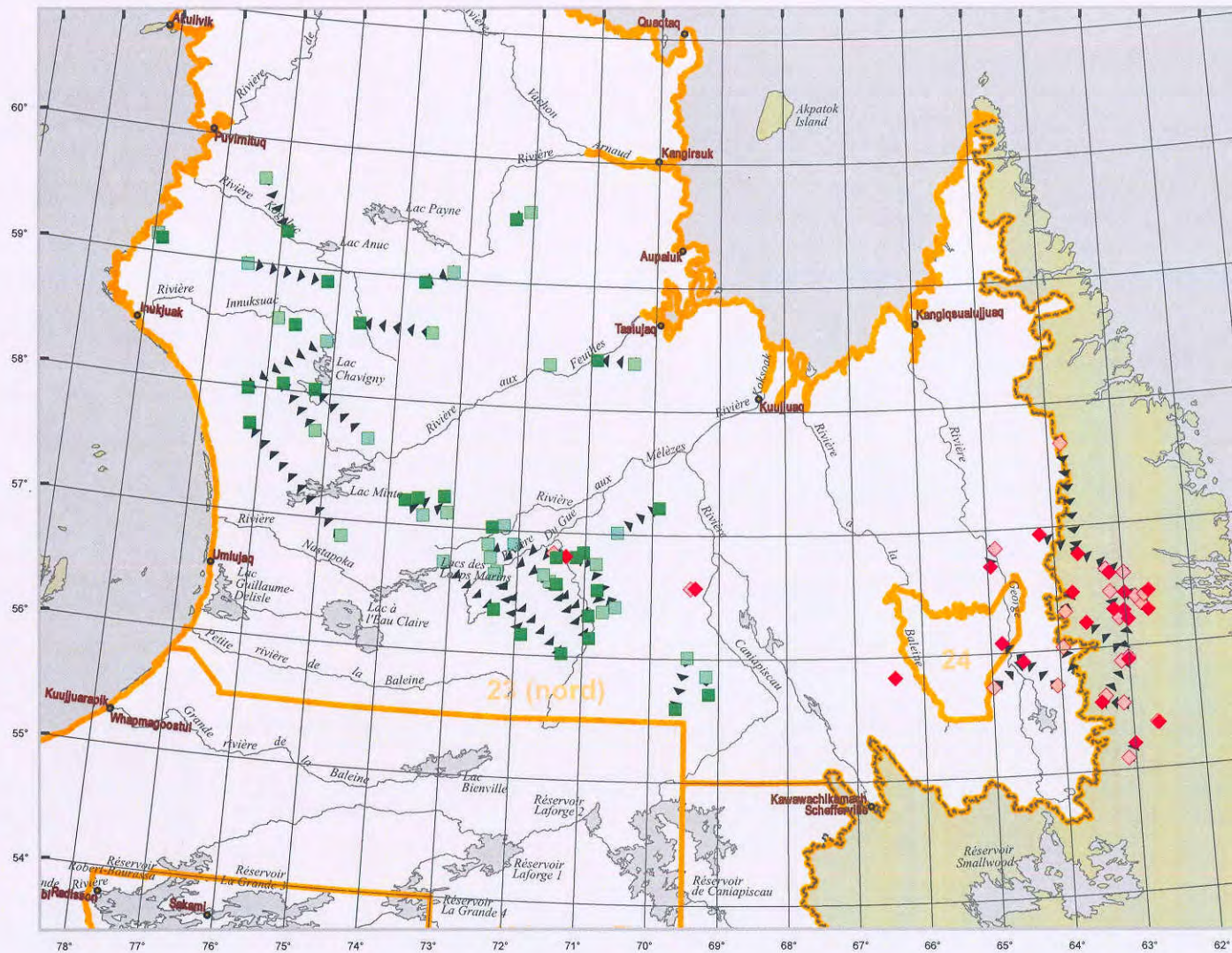
Ressources naturelles
et Faune

Québec



MONITORING OF CARIBOU MIGRATION BY SATELLITE TELEMTRY

September 02 to September 08, 2008



Rivière-aux-Feuilles herd

- September 08 location
- September 02 location

Rivière-George herd

- ◆ September 08 location
- ◆ September 02 location

Others Observations

- New individual
- ☒ Mortality
- ▶▶▶▶ Movement

Territorial Divisions

- Boundary of hunting zones
- - - Québec - Newfoundland-and-Labrador border (this border is not final)

Metadata

Map Projection Lambert Conic Projection with two standart parallels (46th and 60th)



Realization

Ministère des Ressources naturelles et de la Faune, Direction de l'aménagement de la faune du Nord-du-Québec in collaboration with government of Newfoundland-and-Labrador, Science Division-Wildlife and Protected Areas (SWPA)

© Gouvernement du Québec, 2008

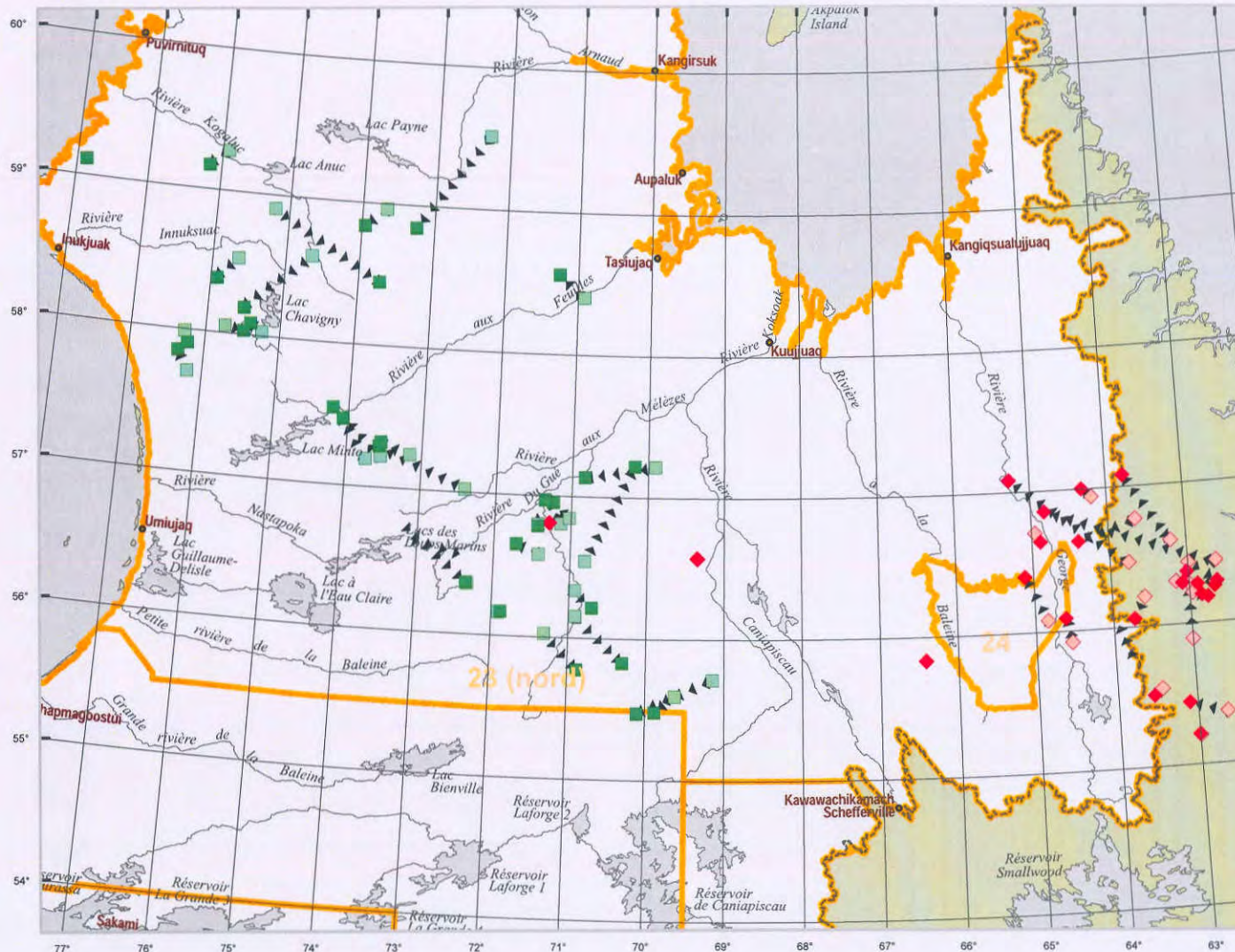
Pour nous joindre : MRNF 418 748-7701, SDWPA 709 896-5107

Ressources naturelles
et Faune



MONITORING OF CARIBOU MIGRATION BY SATELLITE TELEMETRY

September 08 to September 15, 2008



Rivière-aux-Feuilles herd

- September 15 location
- September 08 location

Rivière-George herd

- ◆ September 15 location
- ◆ September 08 location

Others Observations

- New individual
- ☒ Mortality
- ▶▶▶ Movement

Territorial Divisions

- Boundary of hunting zones
- - - Québec - Newfoundland-and-Labrador border (this border is not final)

Metadata

Map Projection Lambert Conic Projection with two standart parallels (46th and 60th)

0 100 km

Realization

Ministère des Ressources naturelles et de la Faune, Direction de l'aménagement de la faune du Nord-du-Québec in collaboration with government of Newfoundland-and-Labrador, Science Division-Wildlife and Protected Areas (SWPA)

© Gouvernement du Québec, 2008

Pour nous joindre : MRNF 418 749-7701, SDWPA 709 896-5107

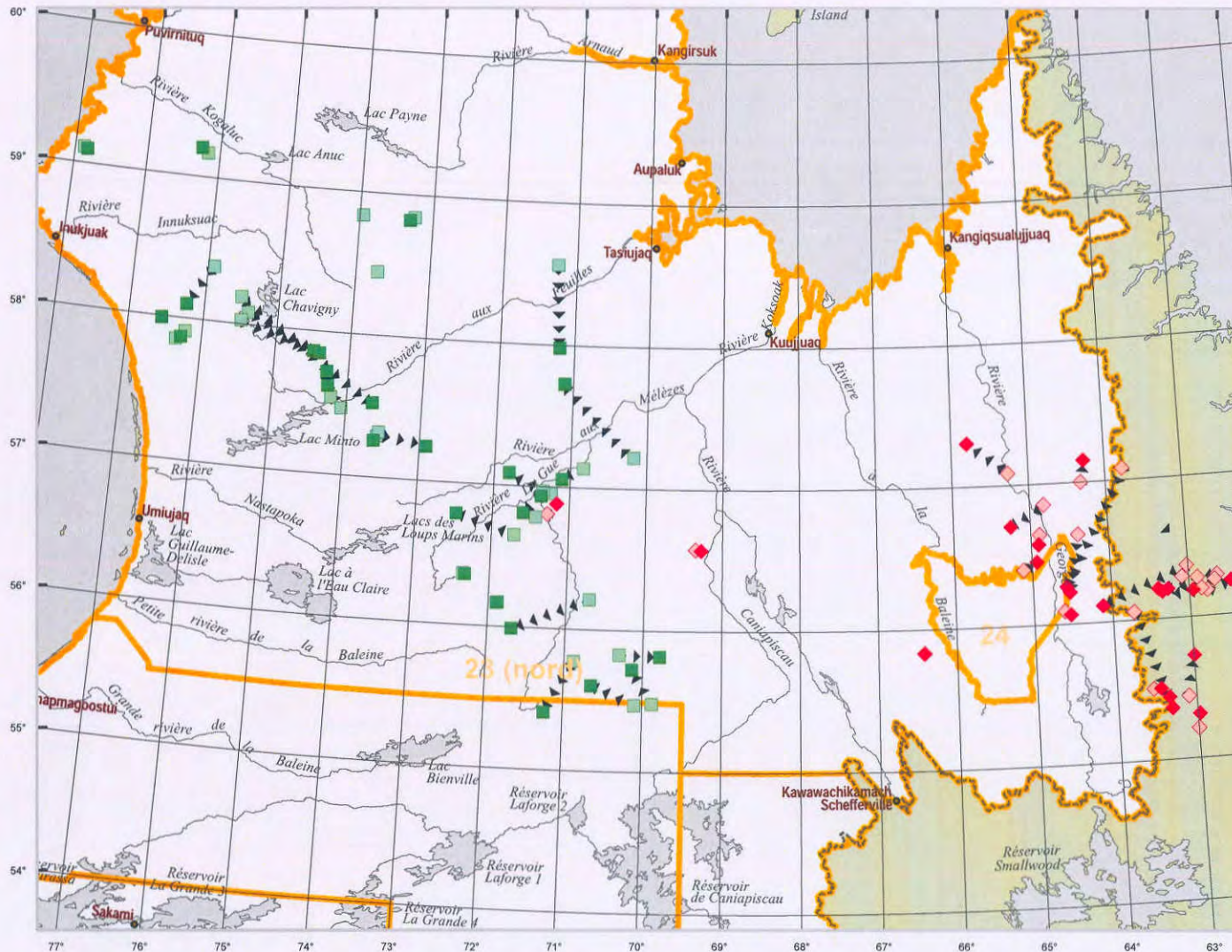
Ressources naturelles
et Faune

Québec



MONITORING OF CARIBOU MIGRATION BY SATELLITE TELEMETRY

September 15 to September 22, 2008



Rivière-aux-Feuilles herd

- September 22 location
- September 15 location

Rivière-George herd

- ◆ September 22 location
- ◆ September 15 location

Others Observations

- New individual
- ⊠ Mortality
- ▶▶▶ Movement

Territorial Divisions

- Boundary of hunting zones
- - - Québec - Newfoundland-and-Labrador border (this border is not final)

Metadata

Map Projection Lambert Conic Projection with two standart parallels (46th and 60th)

0 100 km

Realization

Ministère des Ressources naturelles et de la Faune, Direction de l'aménagement de la faune du Nord-du-Québec in collaboration with government of Newfoundland-and-Labrador, Science Division-Wildlife and Protected Areas (SWPA)

© Gouvernement du Québec, 2008

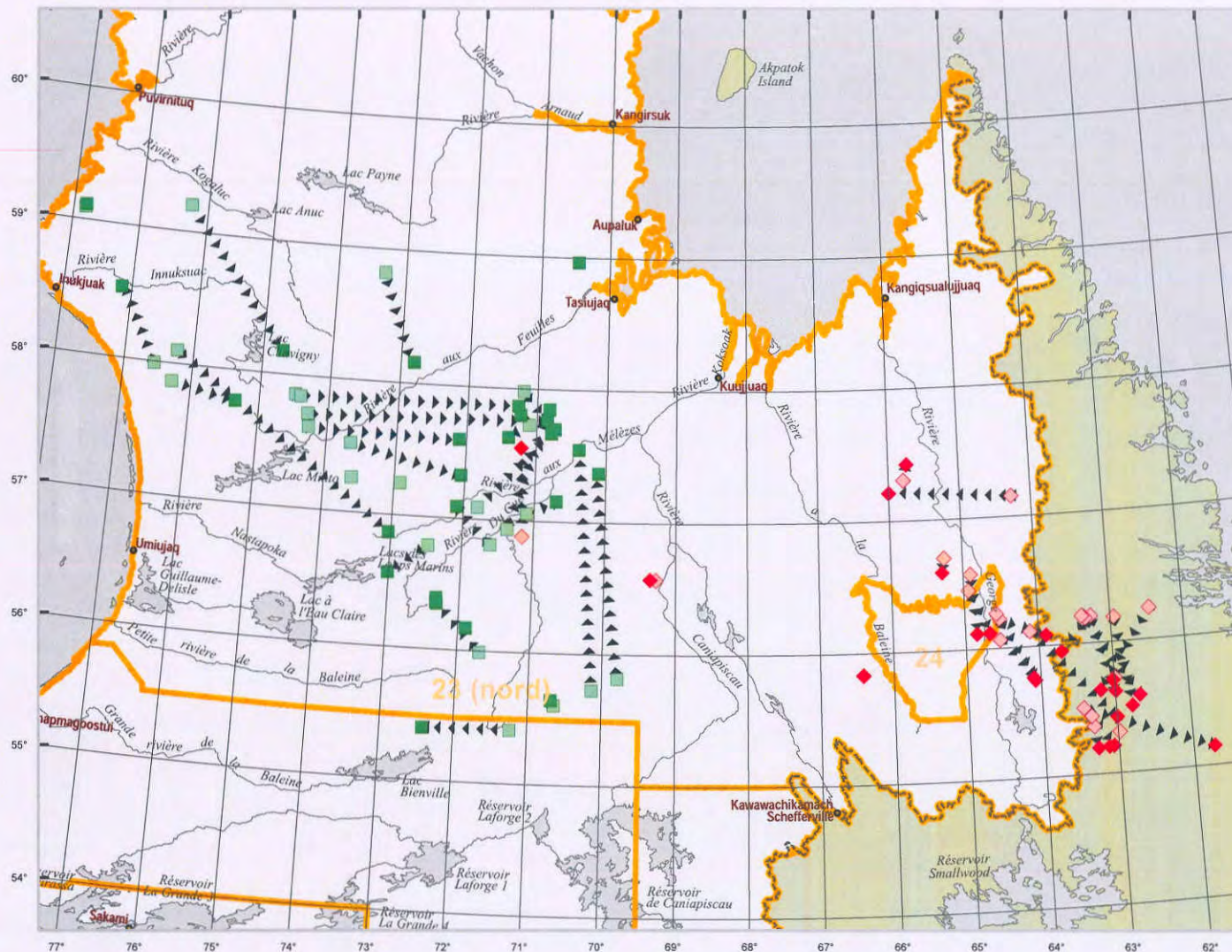
Pour nous joindre : MRNF 418 748-7701, SDWPA 709 896-5107

Ressources naturelles
et Faune

Québec

MONITORING OF CARIBOU MIGRATION BY SATELLITE TELEMETRY

September 22 to September 29, 2008



Rivière-aux-Feuilles herd

- September 29 location
- September 22 location

Rivière-George herd

- ◆ September 29 location
- ◆ September 22 location

Others Observations

- New individual
- Mortality
- ▶▶▶ Movement

Territorial Divisions

- Boundary of hunting zones
- - - Québec - Newfoundland-and-Labrador border (this border is not final)

Metadata

Map Projection Lambert Conic Projection with two standart parallels (46th and 60th)

0 100 km

Realization

Ministère des Ressources naturelles et de la Faune, Direction de l'aménagement de la faune du Nord-du-Québec in collaboration with government of Newfoundland-and-Labrador, Science Division-Wildlife and Protected Areas (SWPA)

© Gouvernement du Québec, 2008

Pour nous joindre : MRNF 418 748-7701, SDWPA 709 896-5107

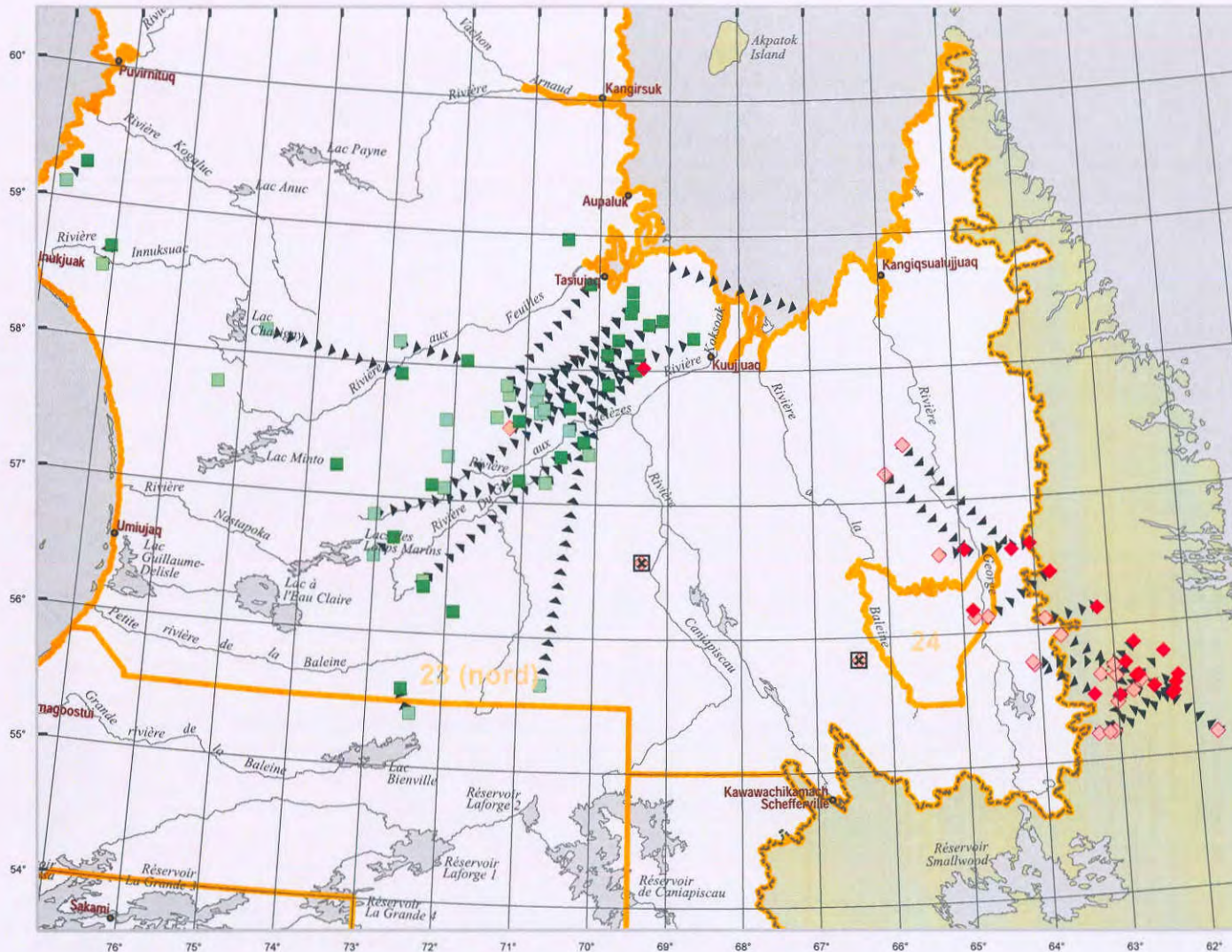
Ressources naturelles
et Faune

Québec



MONITORING OF CARIBOU MIGRATION BY SATELLITE TELEMETRY

September 29 to October 06, 2008



Rivière-aux-Feuilles herd

- October 06 location
- September 29 location

Rivière-George herd

- ◆ October 06 location
- ◆ September 29 location

Others Observations

- New individual
- ☒ Mortality
- ▶▶▶ Movement

Territorial Divisions

- Boundary of hunting zones
- - - Québec - Newfoundland-and-Labrador border (this border is not final)

Metadata

Map Projection Lambert Conic Projection with two standart parallels (46th and 60th)

0 100 km

Realization

Ministère des Ressources naturelles et de la Faune, Direction de l'aménagement de la faune du Nord-du-Québec in collaboration with government of Newfoundland-and-Labrador, Science Division-Wildlife and Protected Areas (SWPA)

© Gouvernement du Québec, 2008

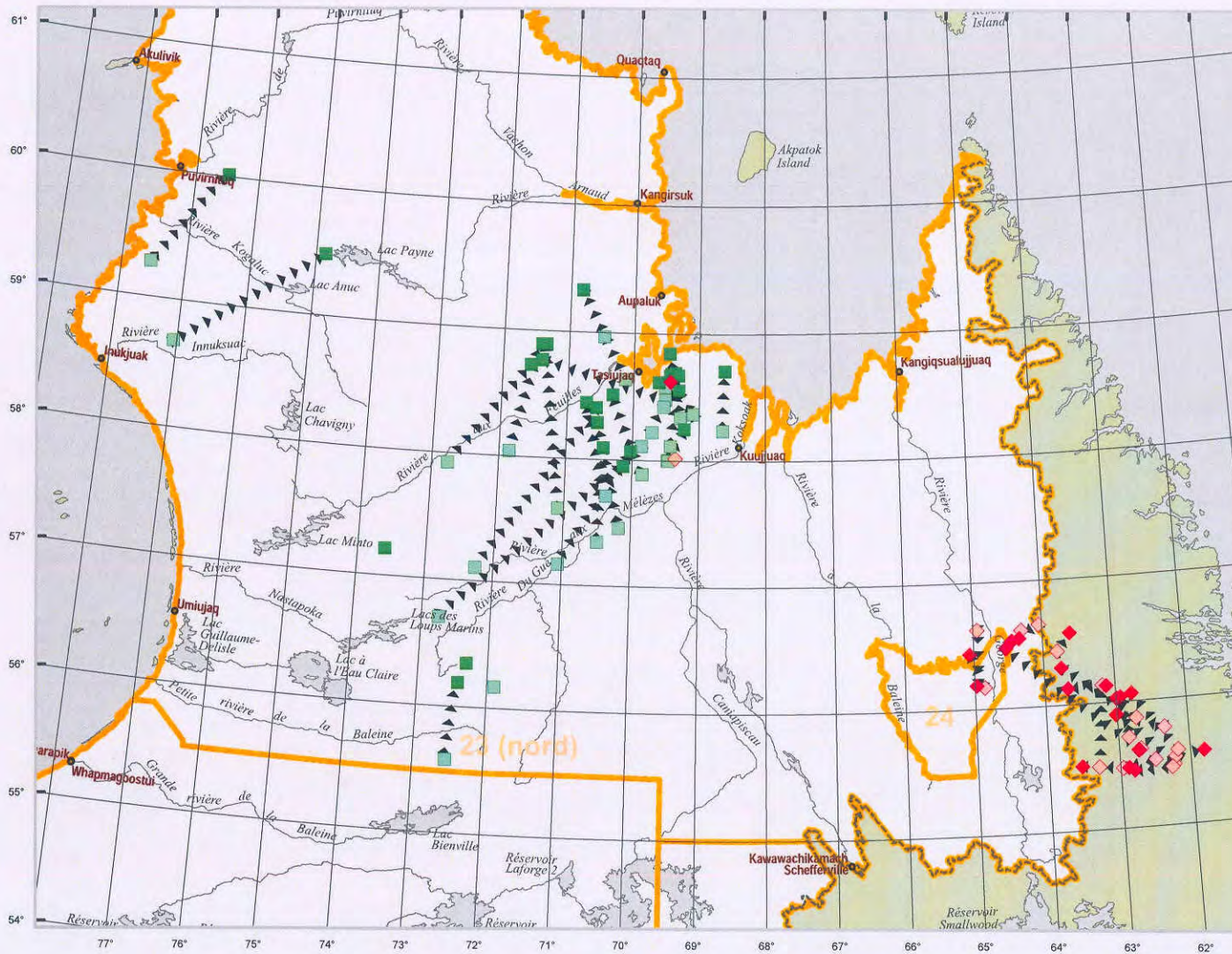
Pour nous joindre : MRNF 418 748-7701, SDWPA 709 896-5107

Ressources naturelles et Faune



MONITORING OF CARIBOU MIGRATION BY SATELLITE TELEMETRY

October 6 to October 14, 2008



Rivière-aux-Feuilles herd

- October 14 location
- October 06 location

Rivière-George herd

- ◆ October 14 location
- ◆ October 06 location

Others Observations

- New individual
- ⊠ Mortality
- ▶▶▶ Movement

Territorial Divisions

- Boundary of hunting zones
- - - Québec - Newfoundland-and-Labrador border (this border is not final)

Metadata

Map Projection Lambert Conic Projection with two standart parallels (46th and 60th)



Realization

Ministère des Ressources naturelles et de la Faune, Direction de l'aménagement de la faune du Nord-du-Québec in collaboration with Government of Newfoundland-and-Labrador, Wildlife division.

© Gouvernement du Québec, 2008

Pour nous joindre : MRNF 418 748-7701, SDWPA 709 896-5107

Ressources naturelles
et Faune

Québec