

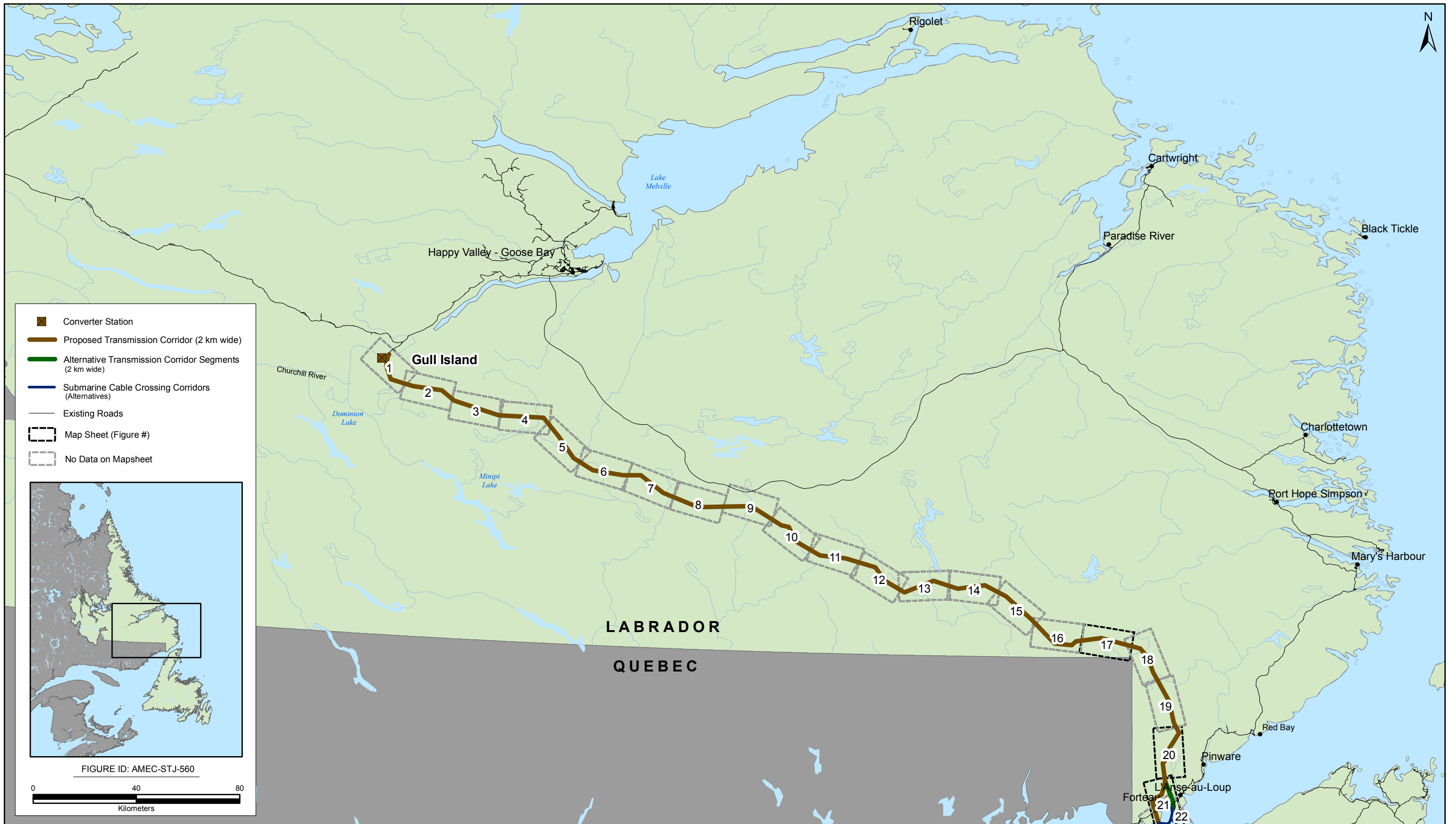
## **APPENDIX B**

### **Map Atlas: Select Land Uses**

The following presents a map atlas illustrating the proposed Labrador-Island Transmission Link in further detail, as well as a number of land uses which - although included in the main report and associated figures - are also presented here at this scale for further illustration. These include select land uses which are relatively small in size and / or occupy specific and relatively small land areas, including: Crown titles (cottages and remote cottages), outfitting camps, quarries, farmgates and existing forest access roads and other linear infrastructure such as transmission lines.

The Index Maps provide a guide to the various map sheets, which together extend across the area of the proposed and alternative transmission corridors. The numbered Index Maps correspond to the numbering of the detailed maps that follow. Please note, that for efficiency and brevity, only those map sheets (areas) that contain one or more of the select land uses in question have been produced in this atlas.

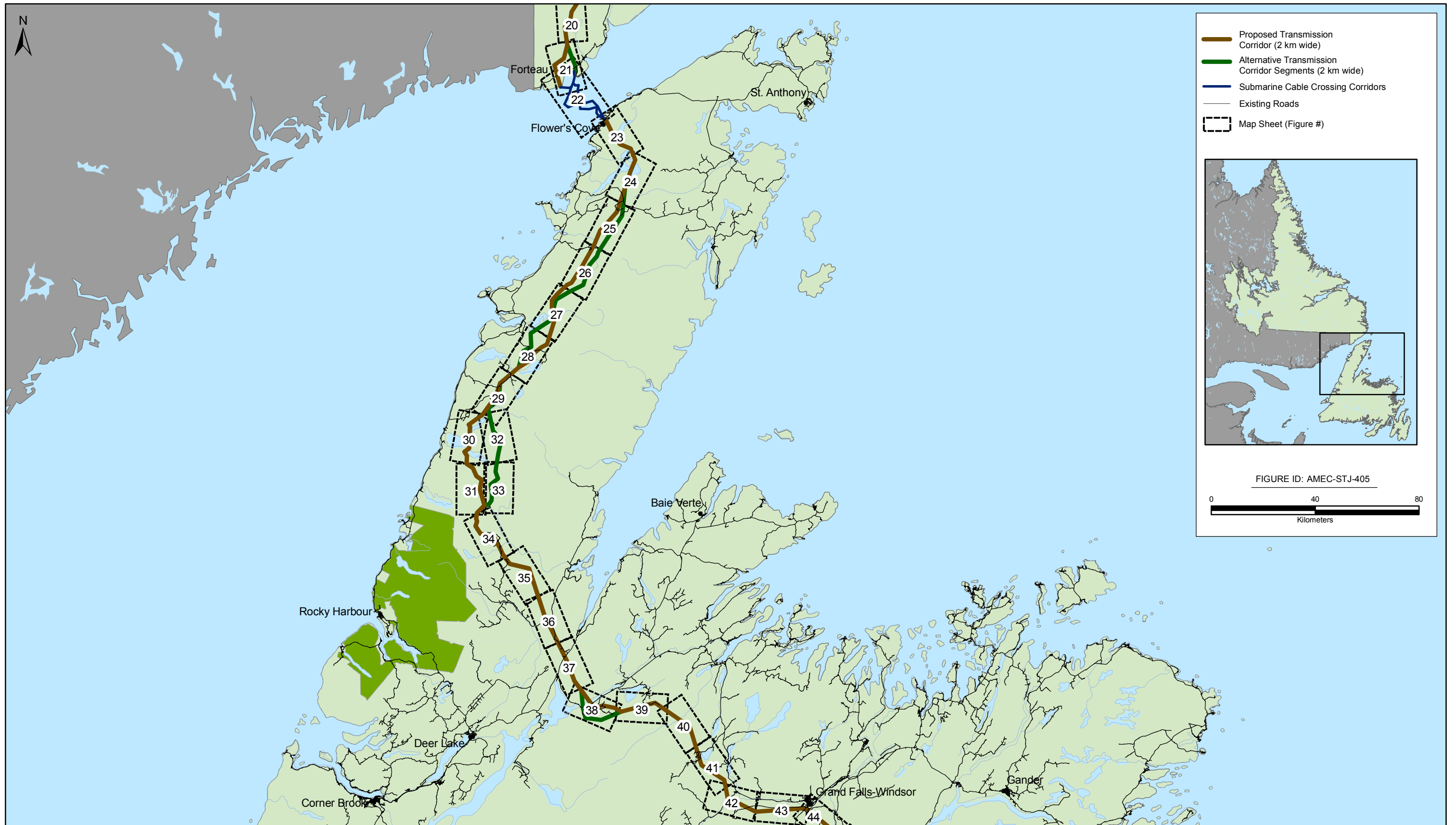




**INDEX B**

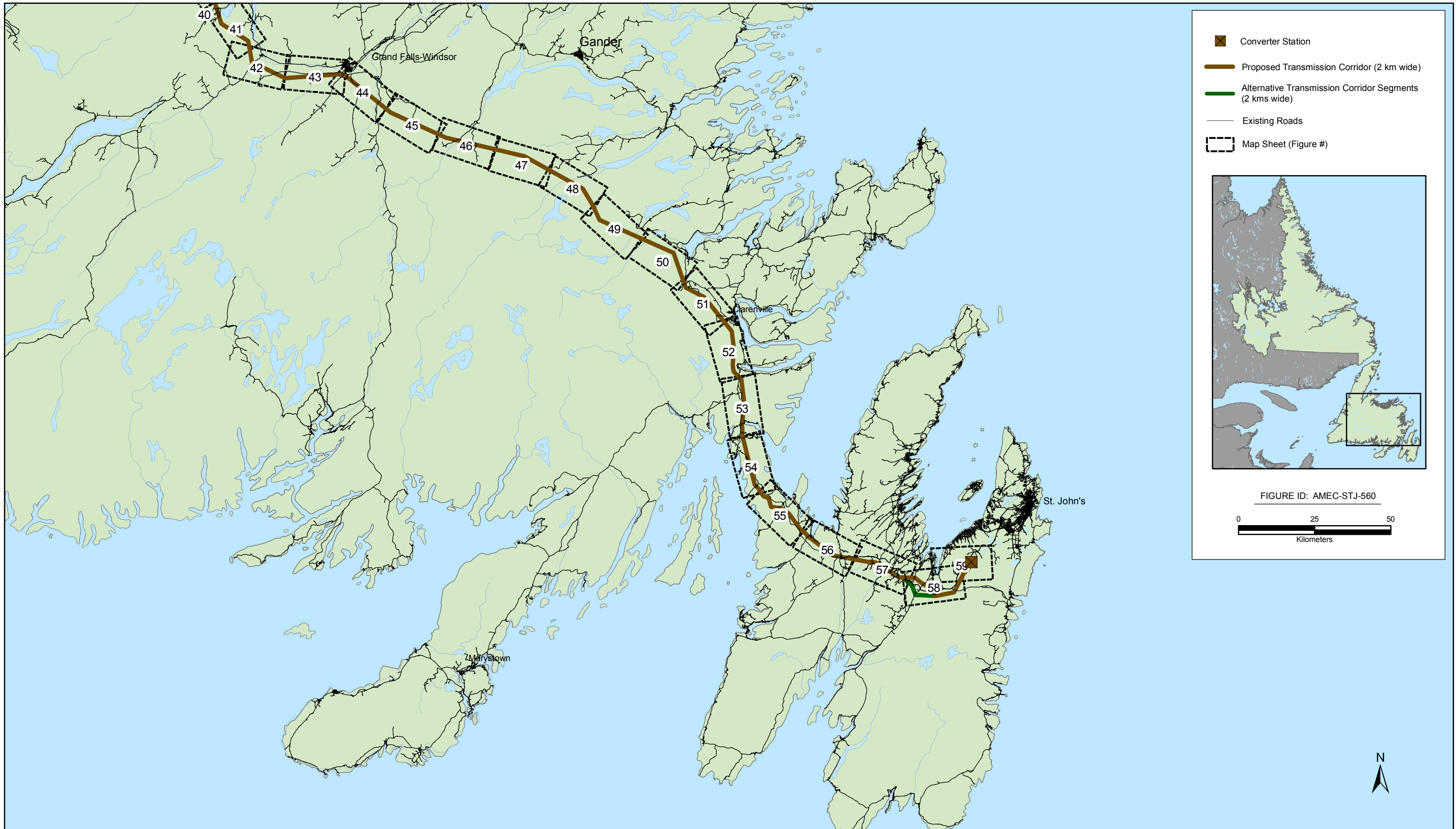


**Labrador - Island Transmission Link: Gull Island to Strait of Belle Isle  
Select Land Uses**



**INDEX B**

**Labrador - Island Transmission Link: Strait of Belle Isle to Central Newfoundland  
Select Land Uses**



INDEX C



Labrador - Island Transmission Link: Central Newfoundland to Soldiers Pond  
Select Land Uses

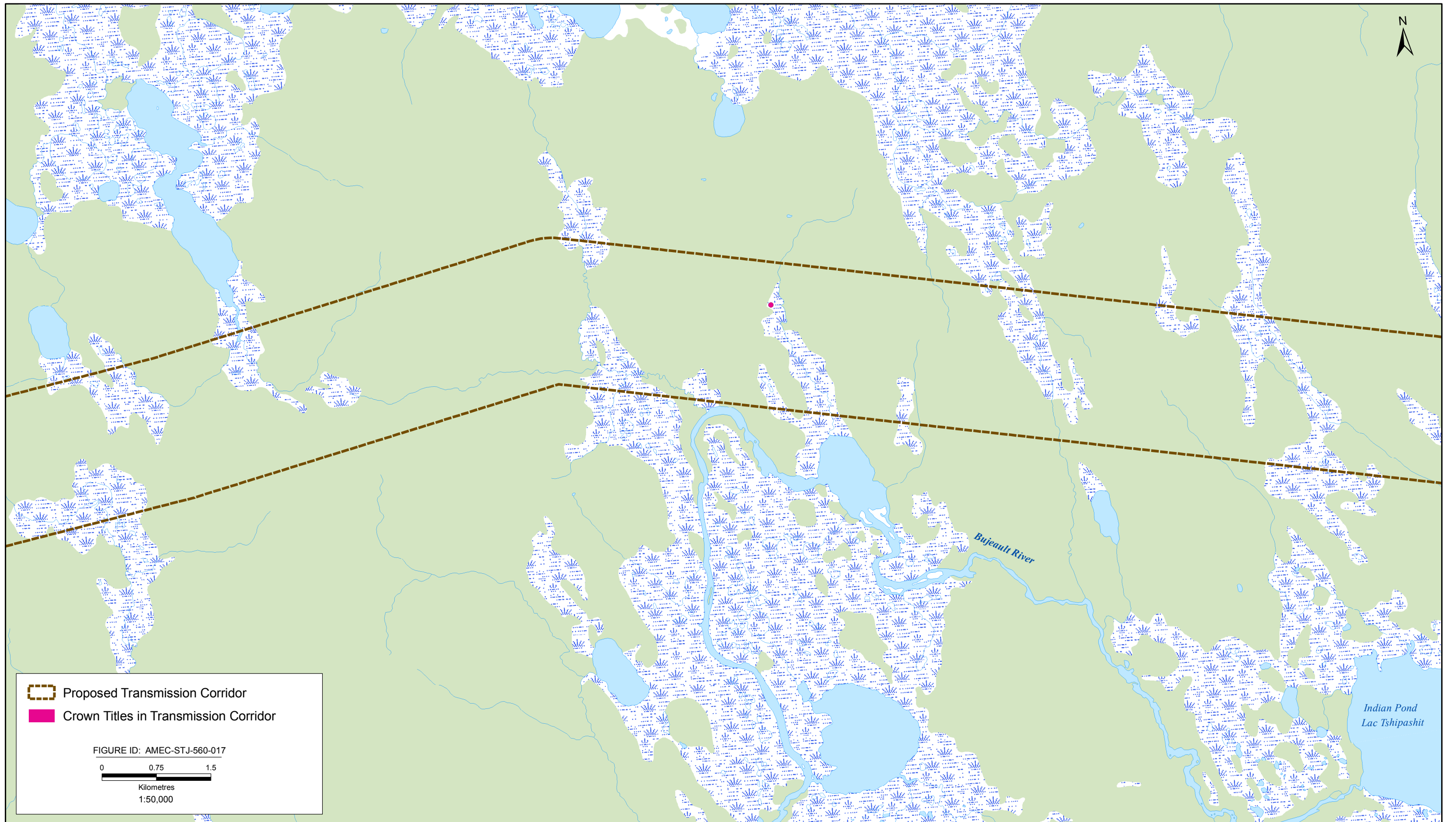


FIGURE 17



FIGURE 20

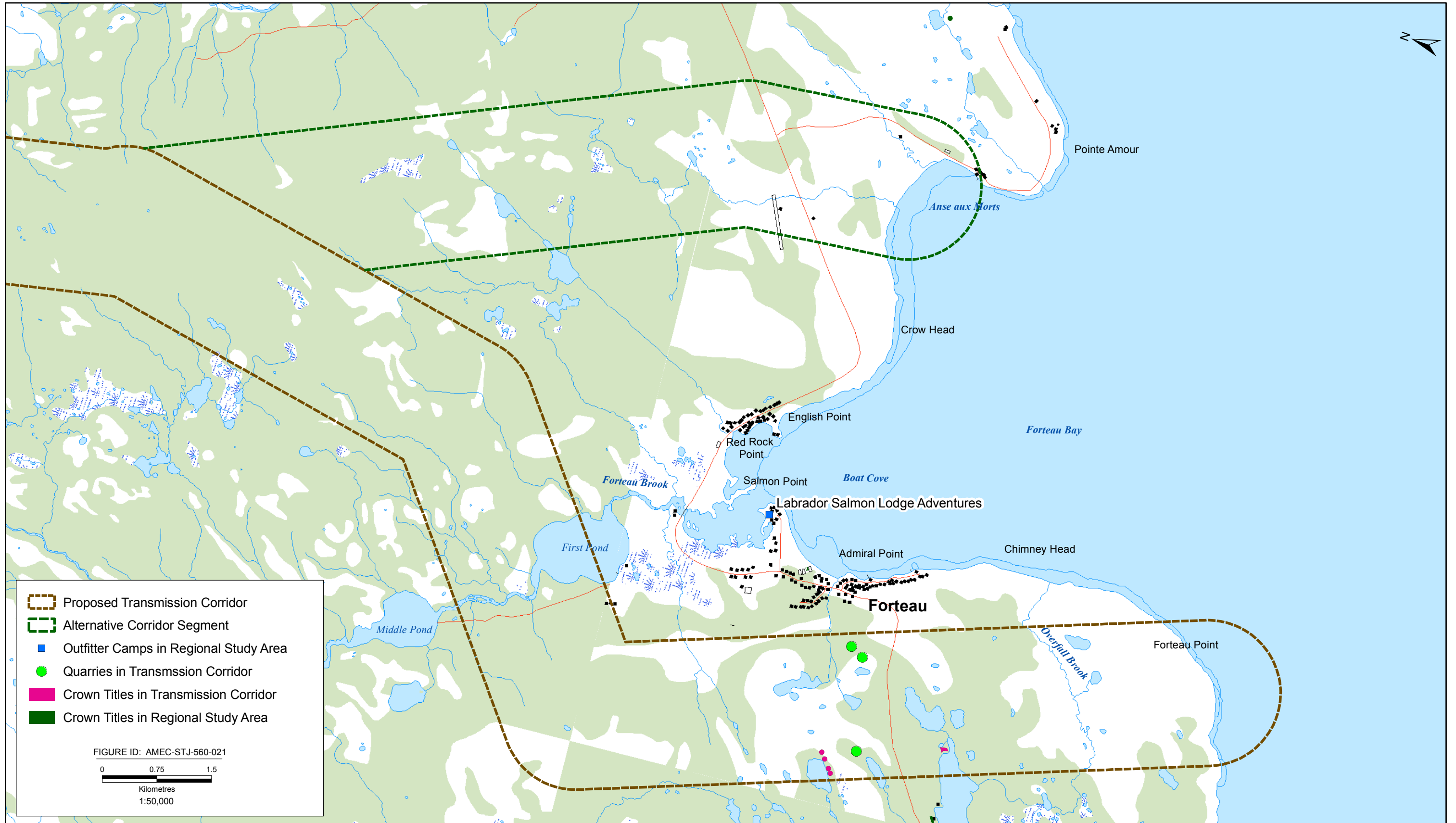


FIGURE 21

Labrador - Island Transmission Link: Select Land Uses



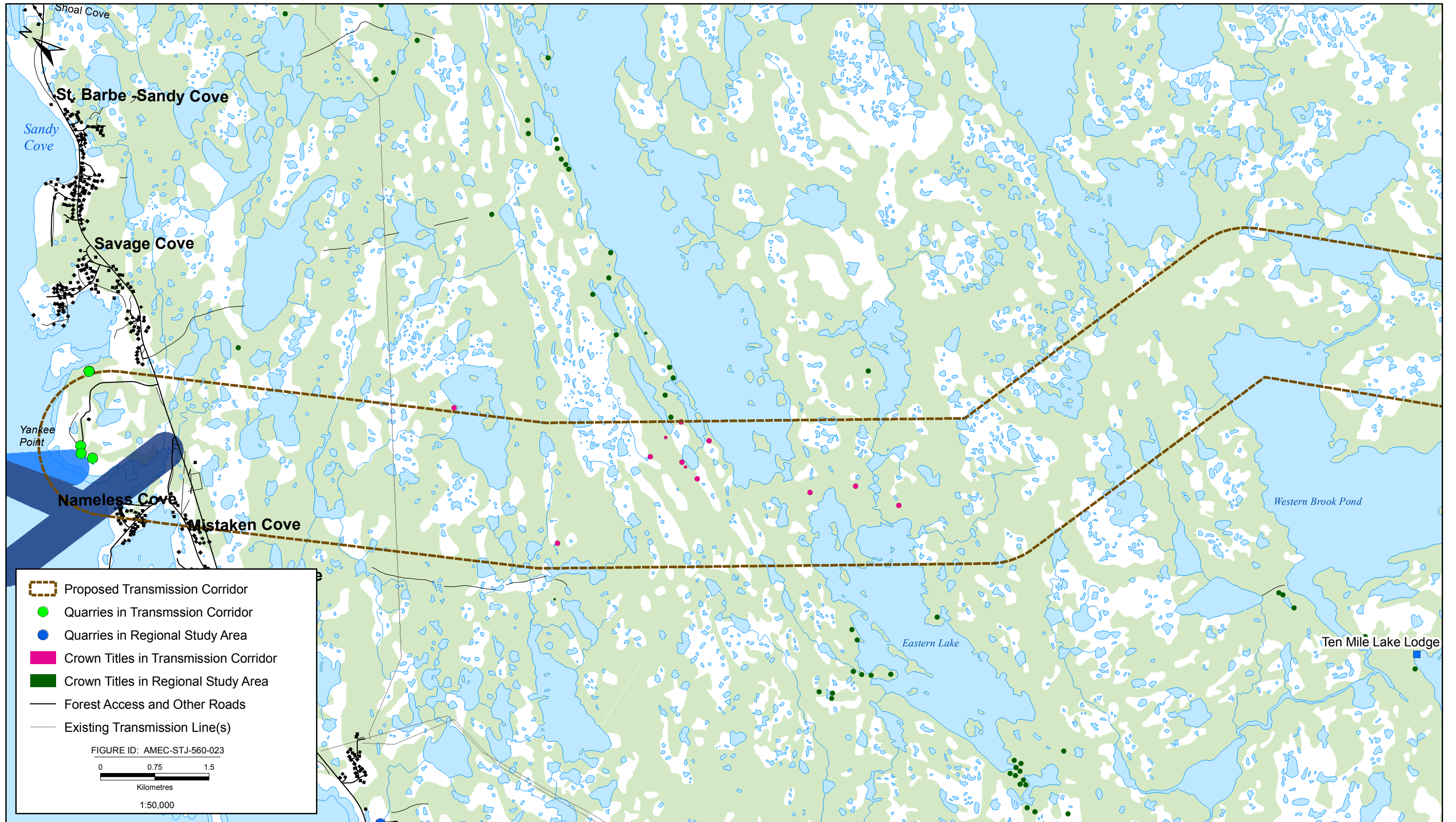


FIGURE 23

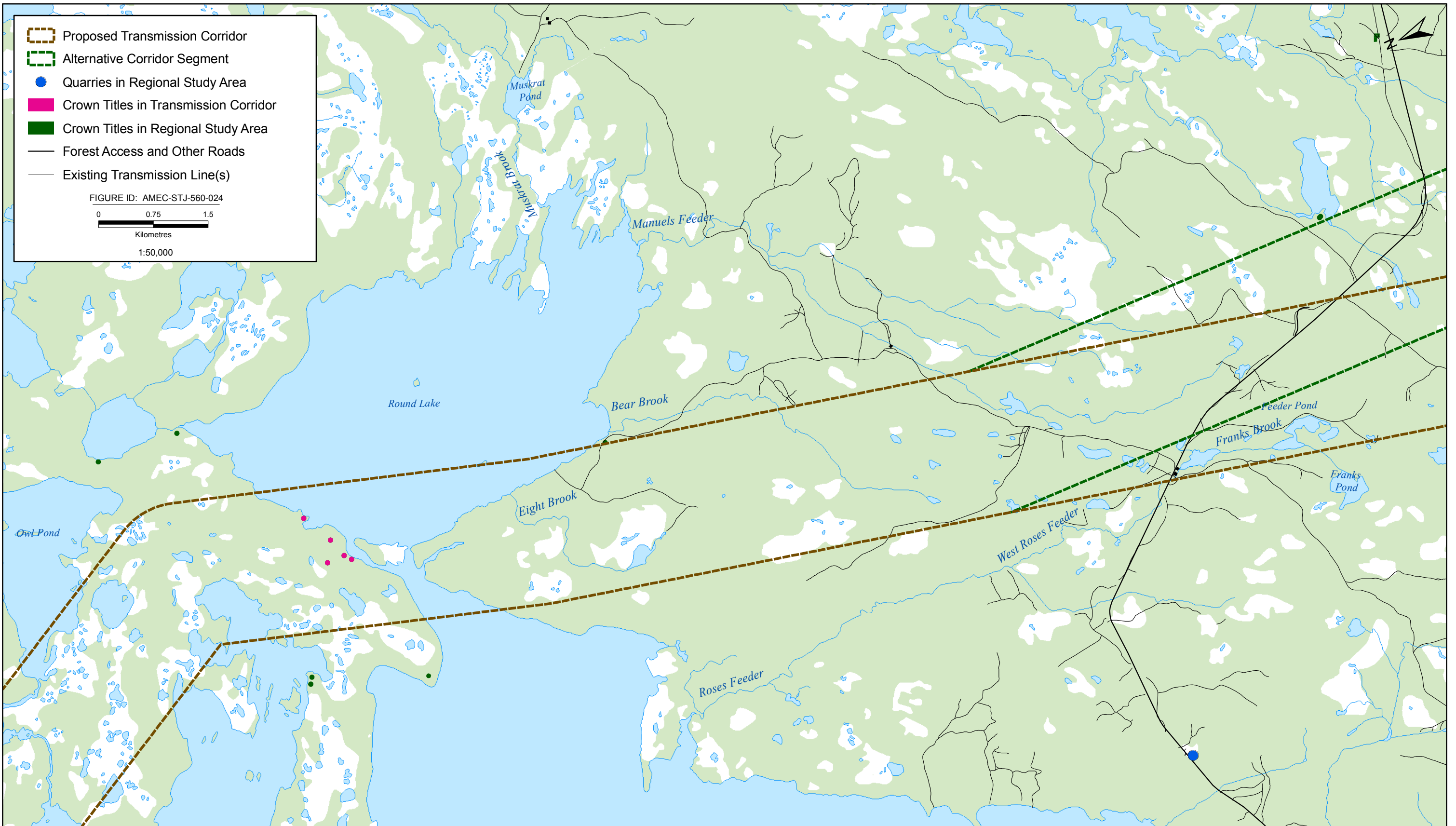


FIGURE 24

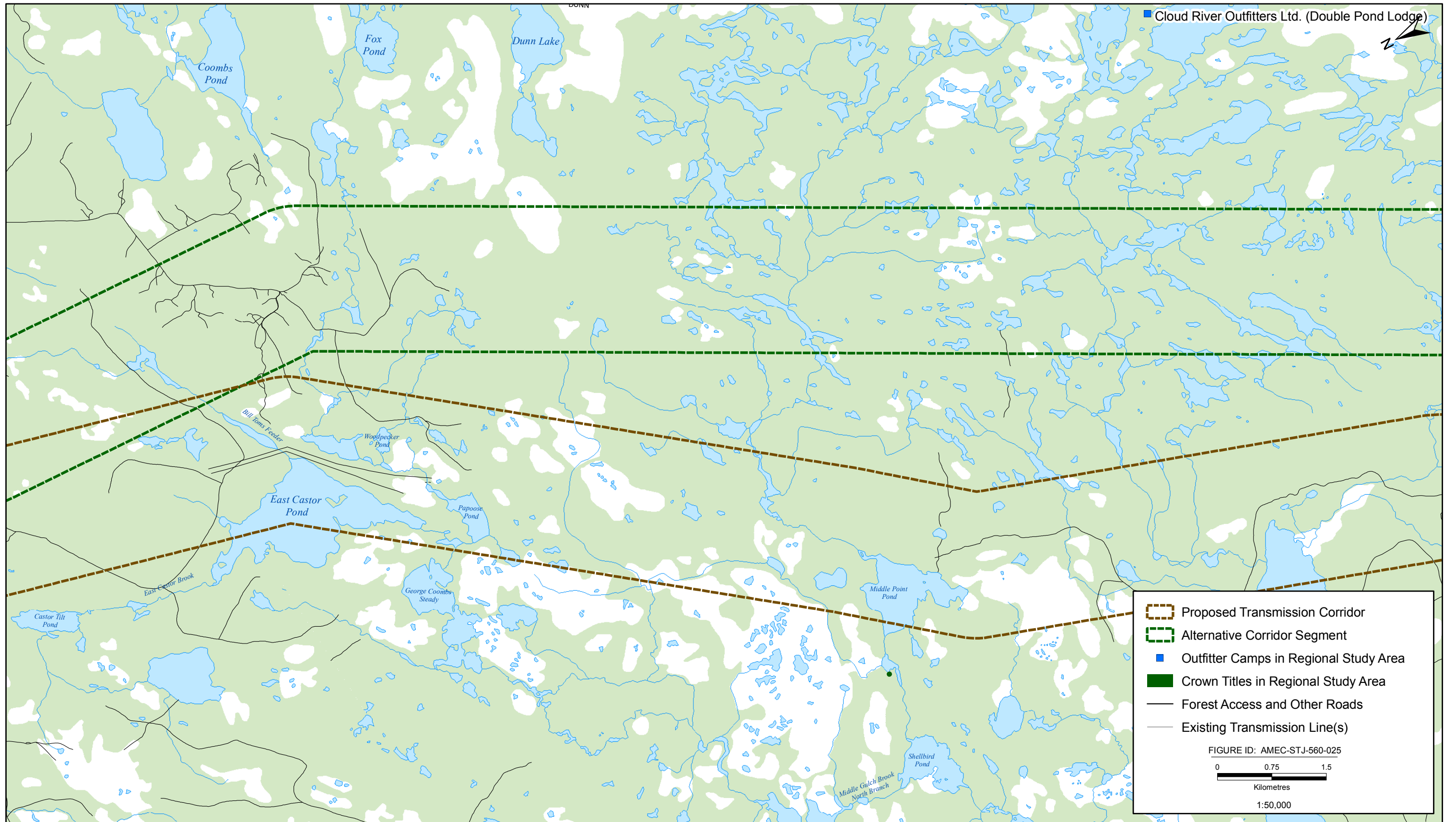


FIGURE 25

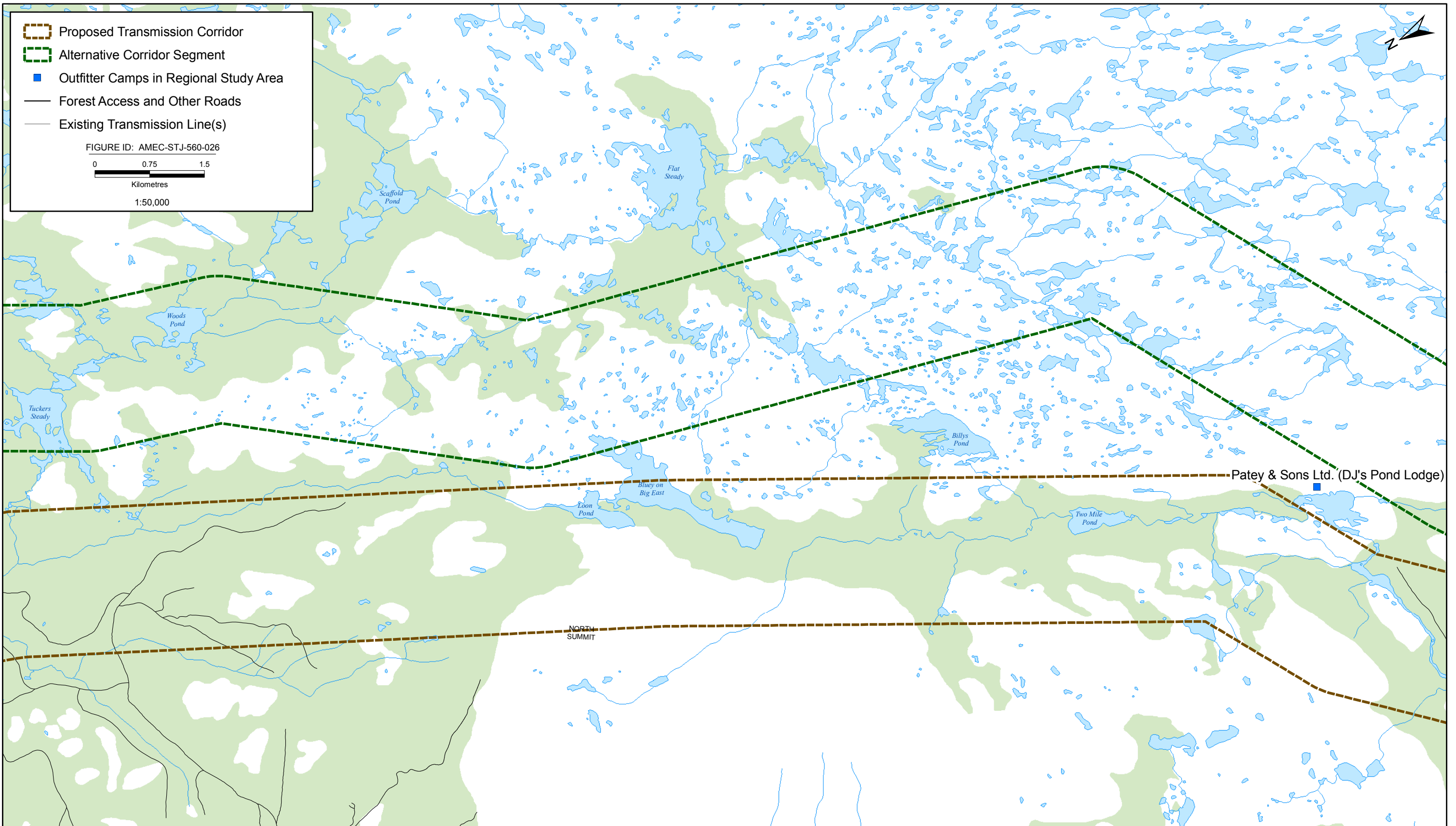


FIGURE 26

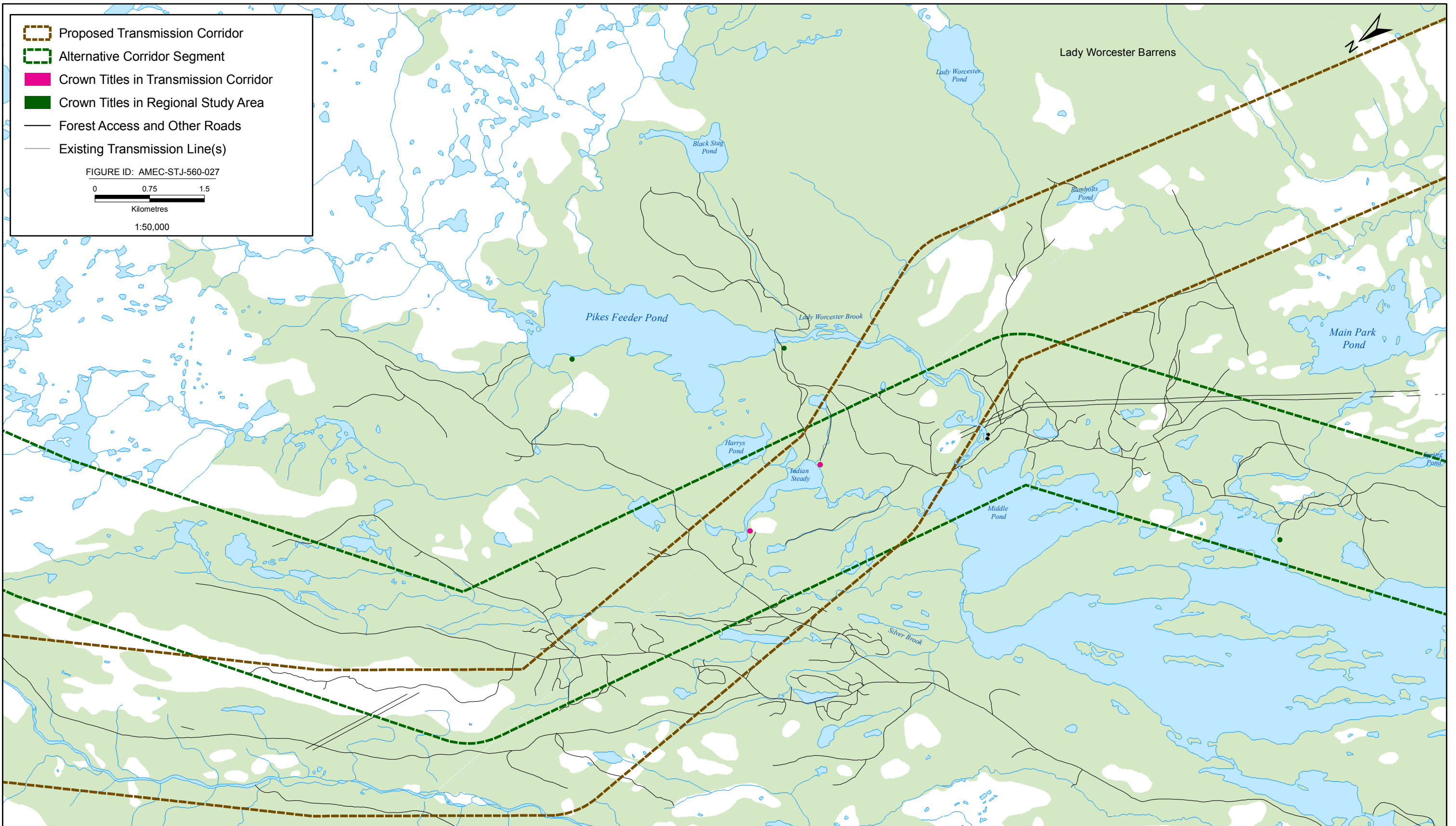


FIGURE 27

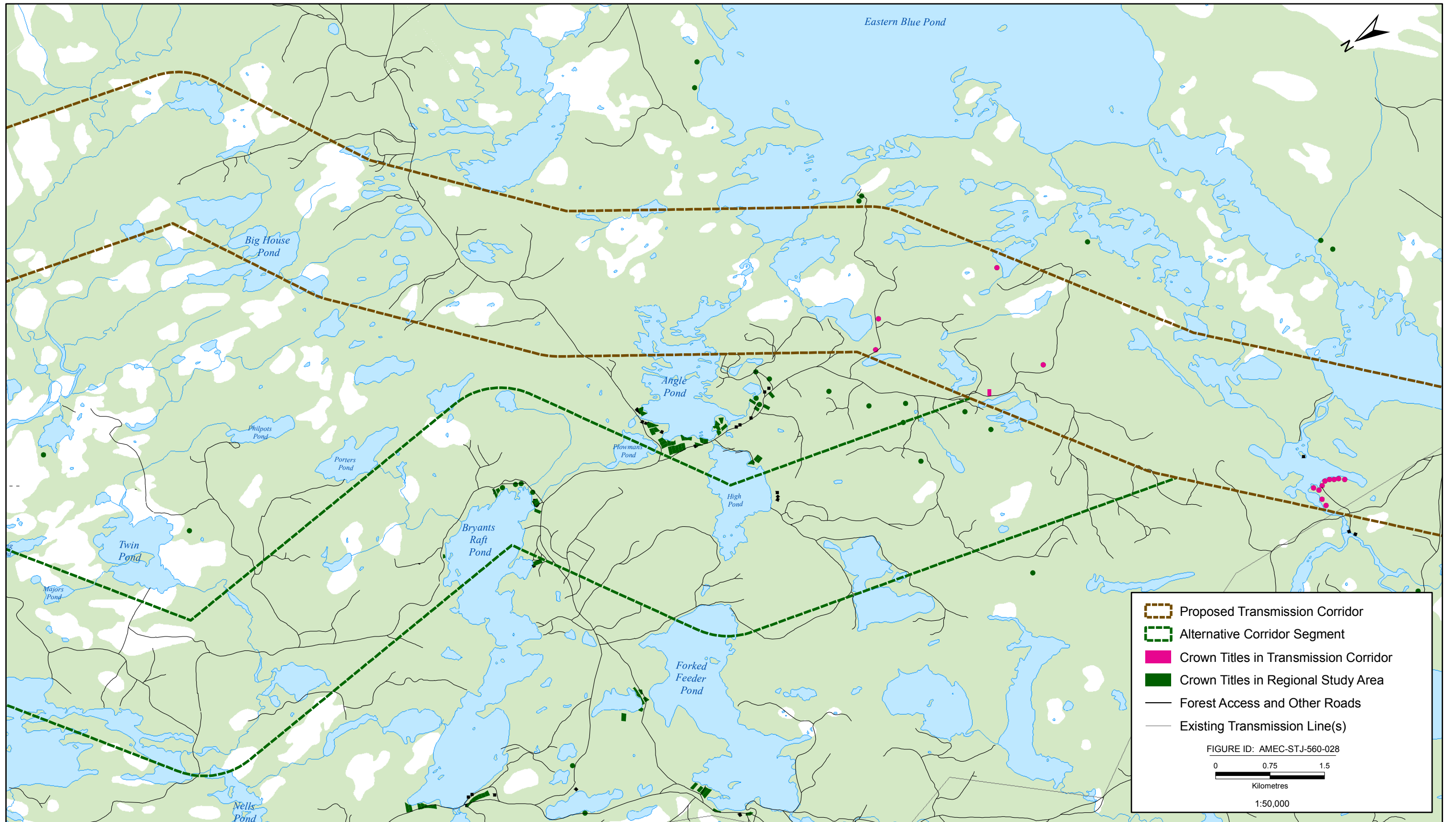


FIGURE 28

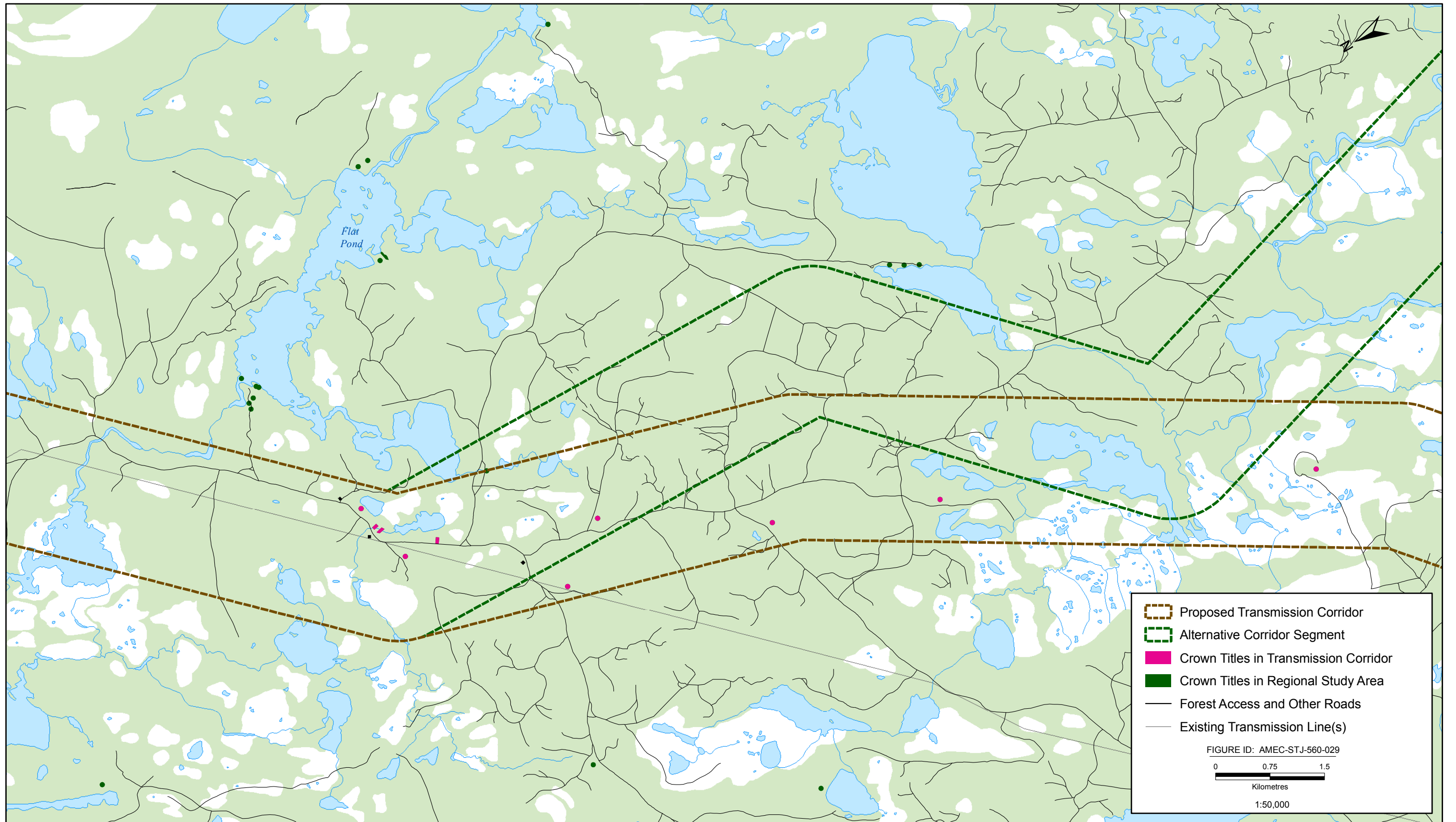


FIGURE 29



FIGURE 30



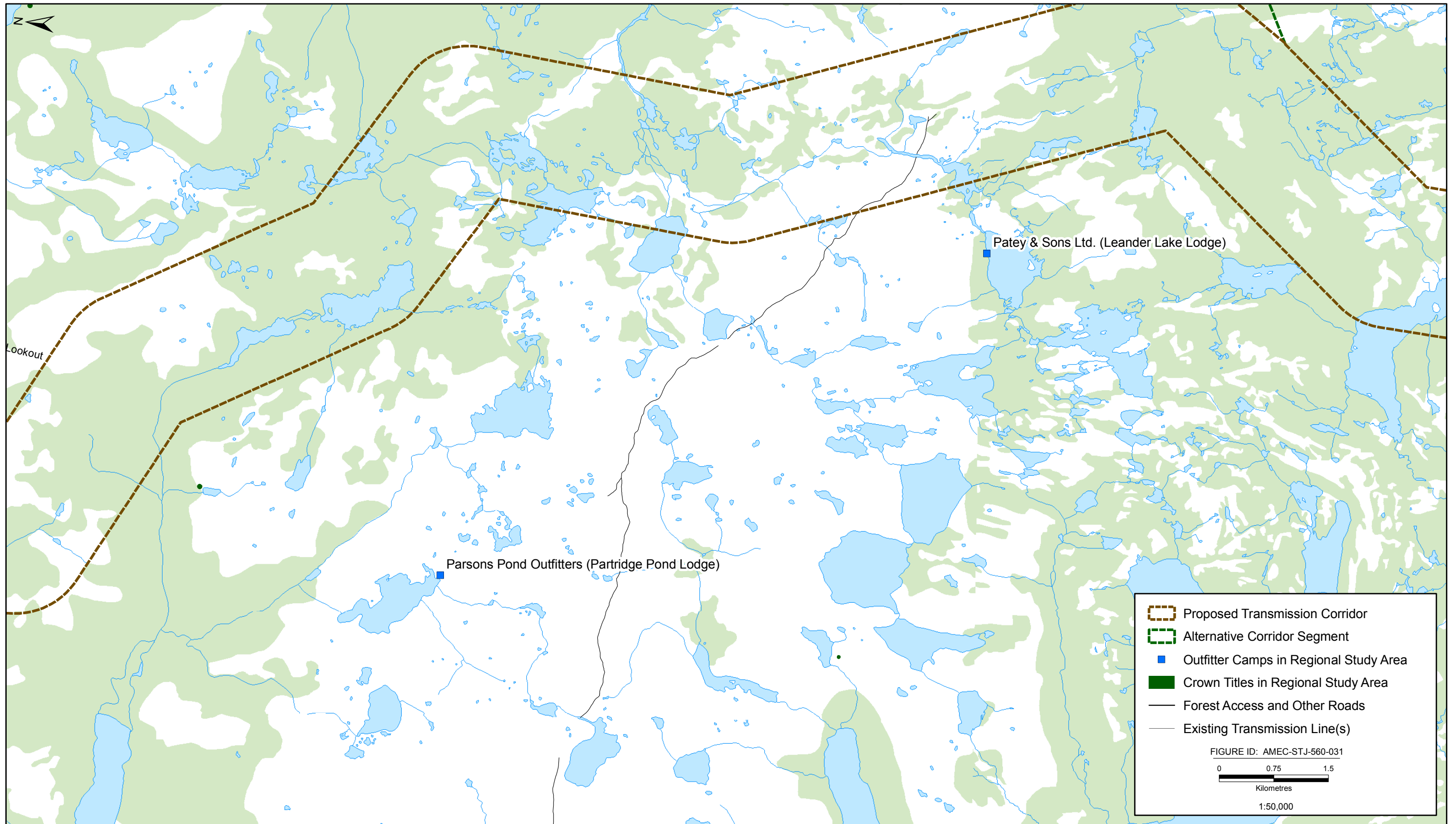


FIGURE 31

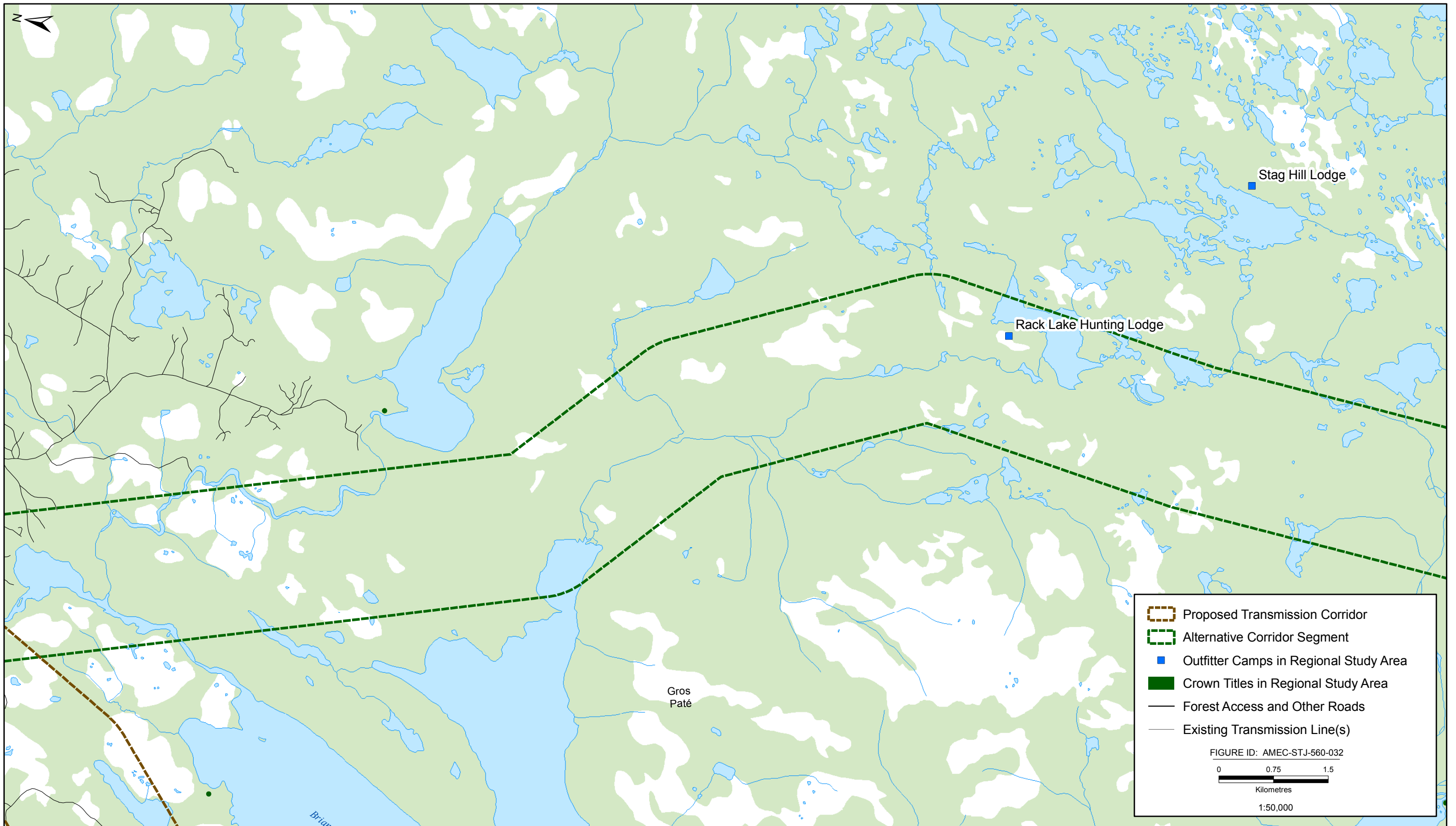


FIGURE 32

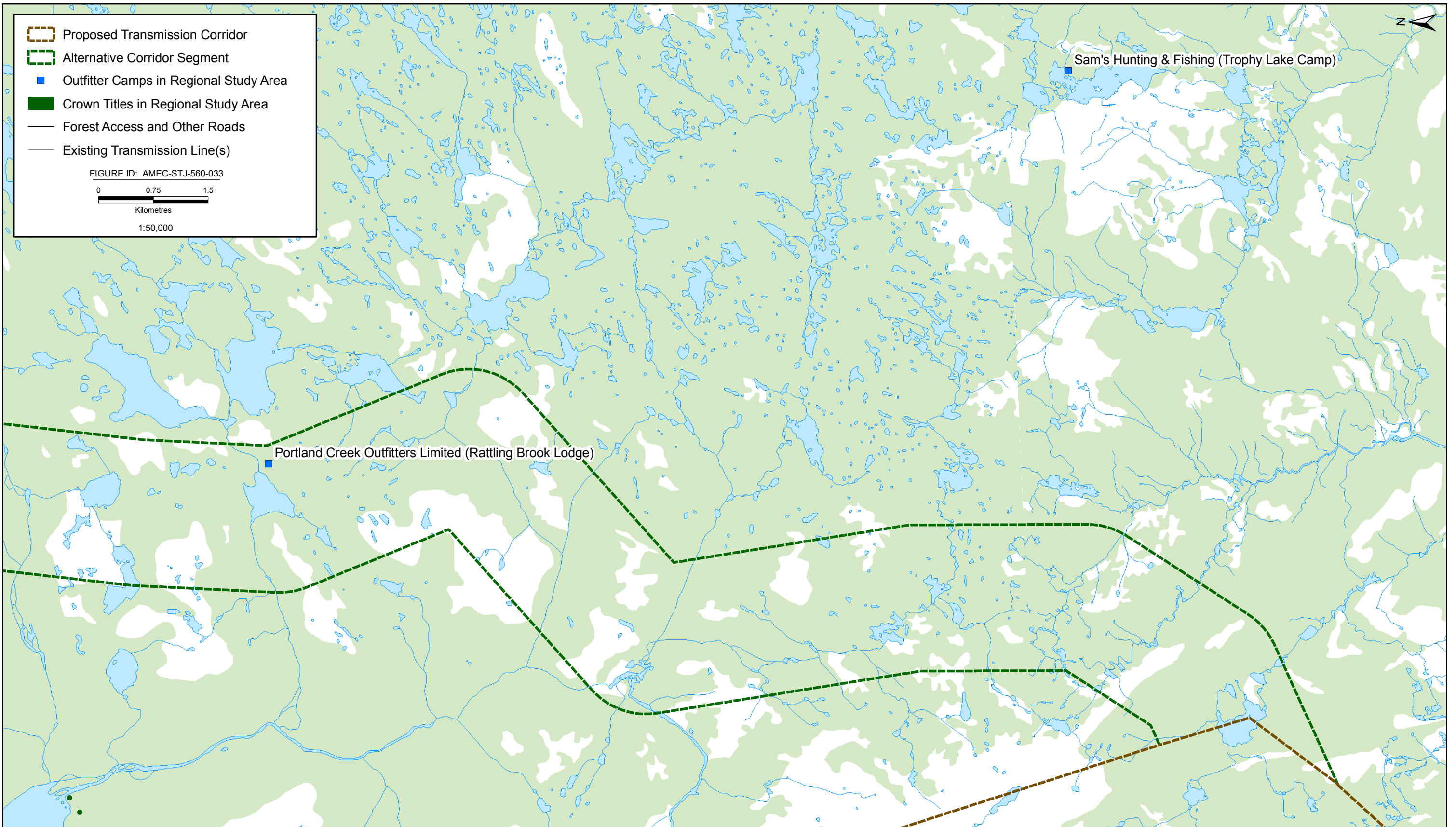


FIGURE 33

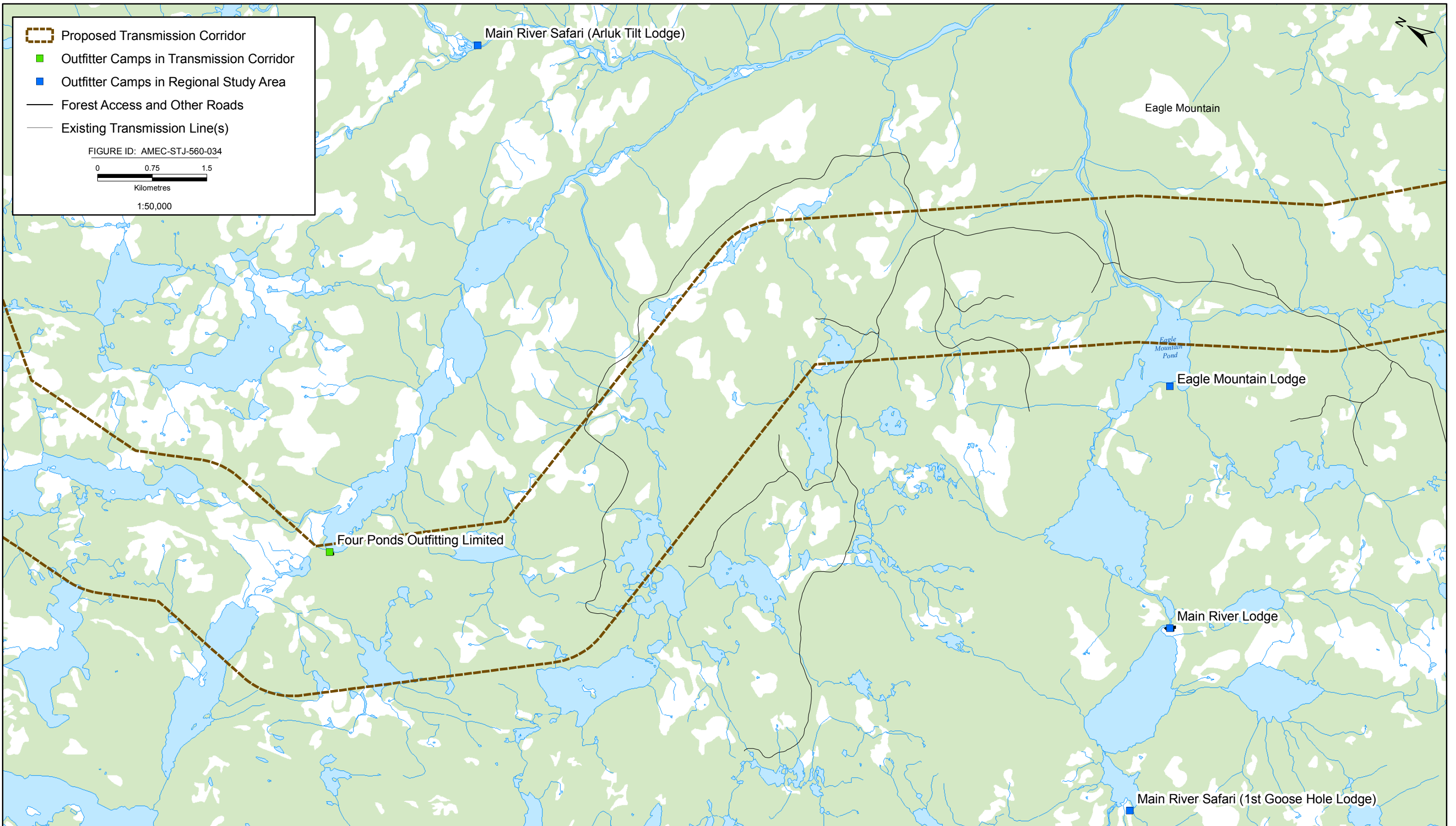


FIGURE 34

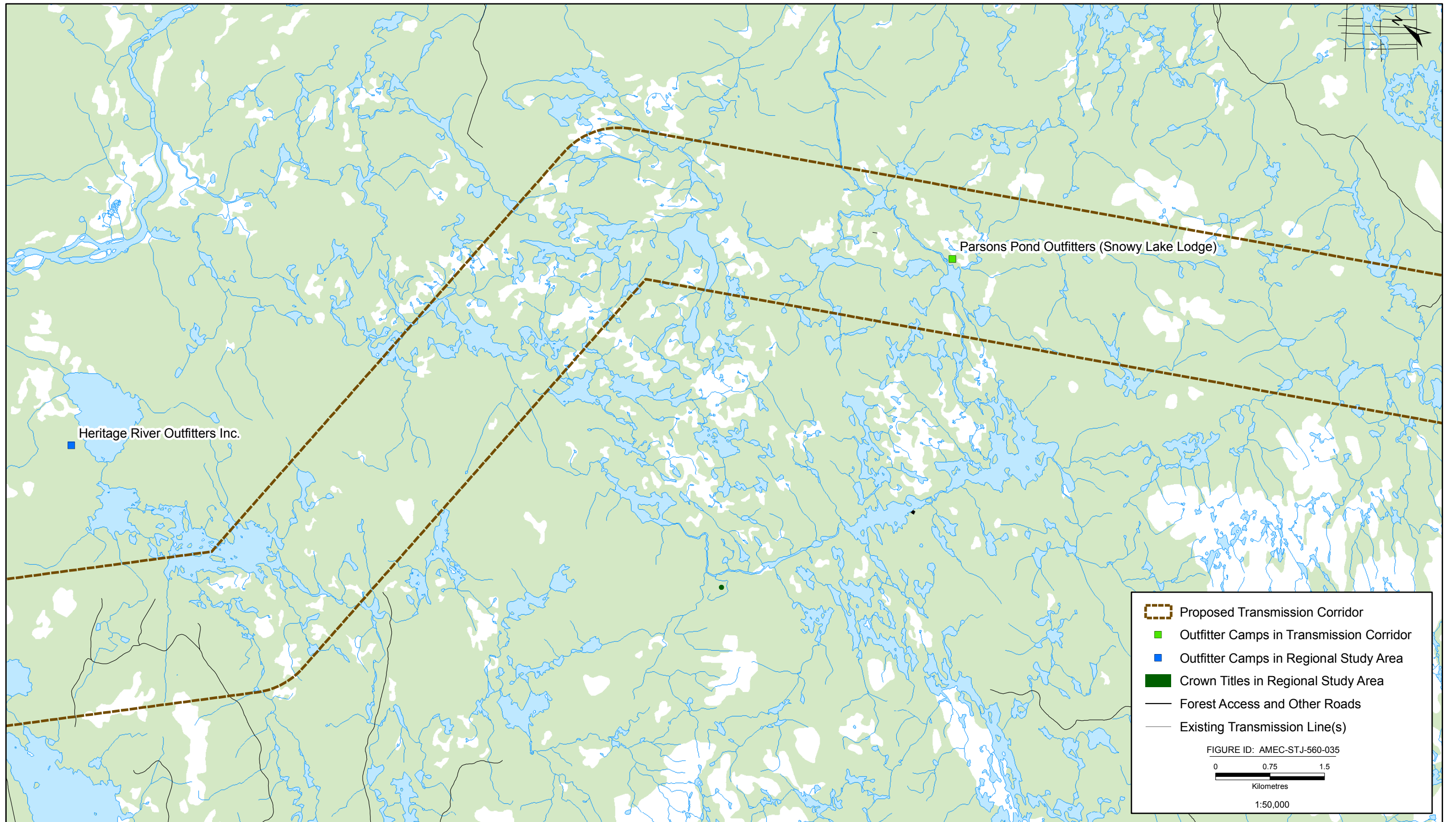


FIGURE 35

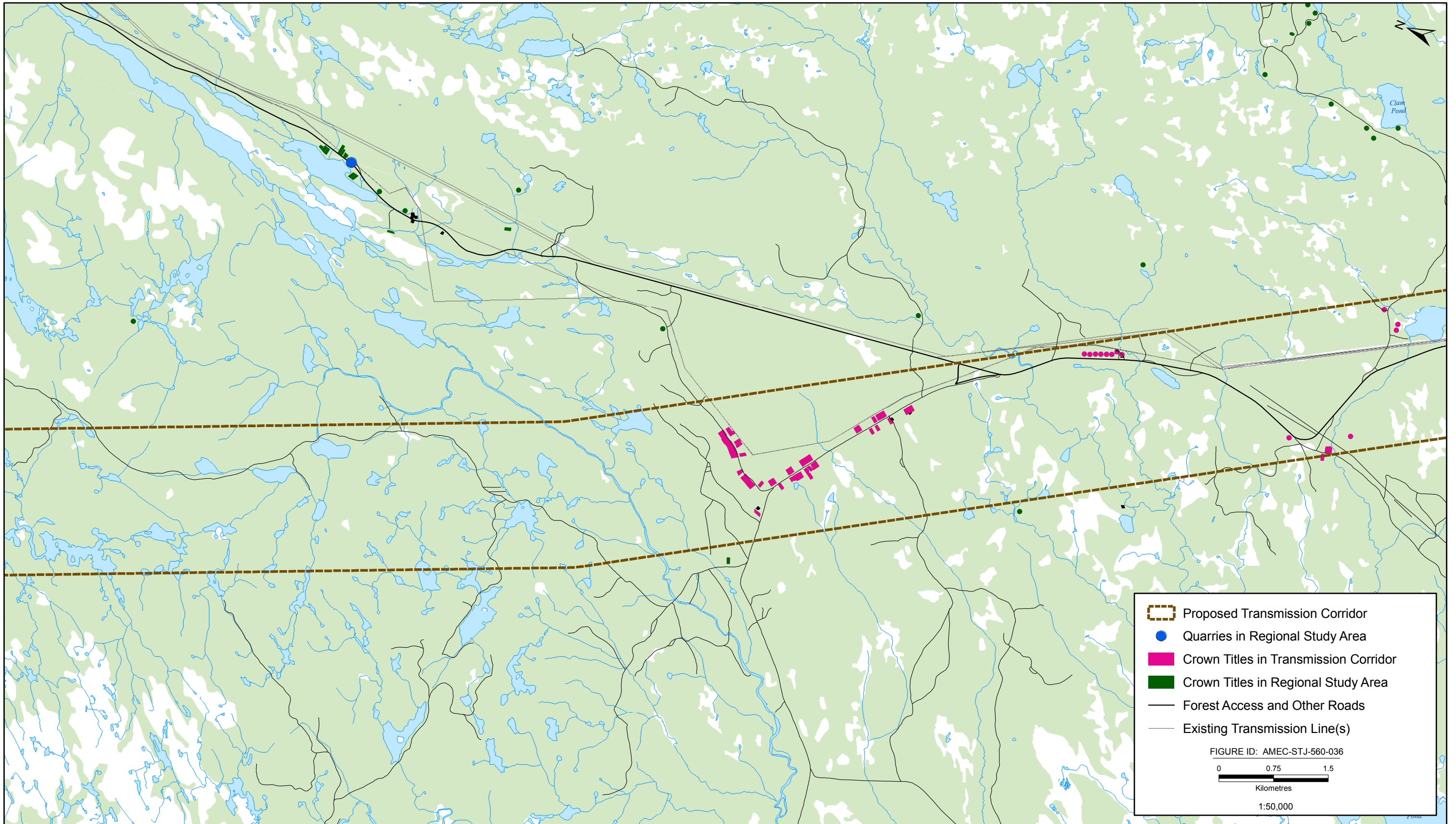


FIGURE 36

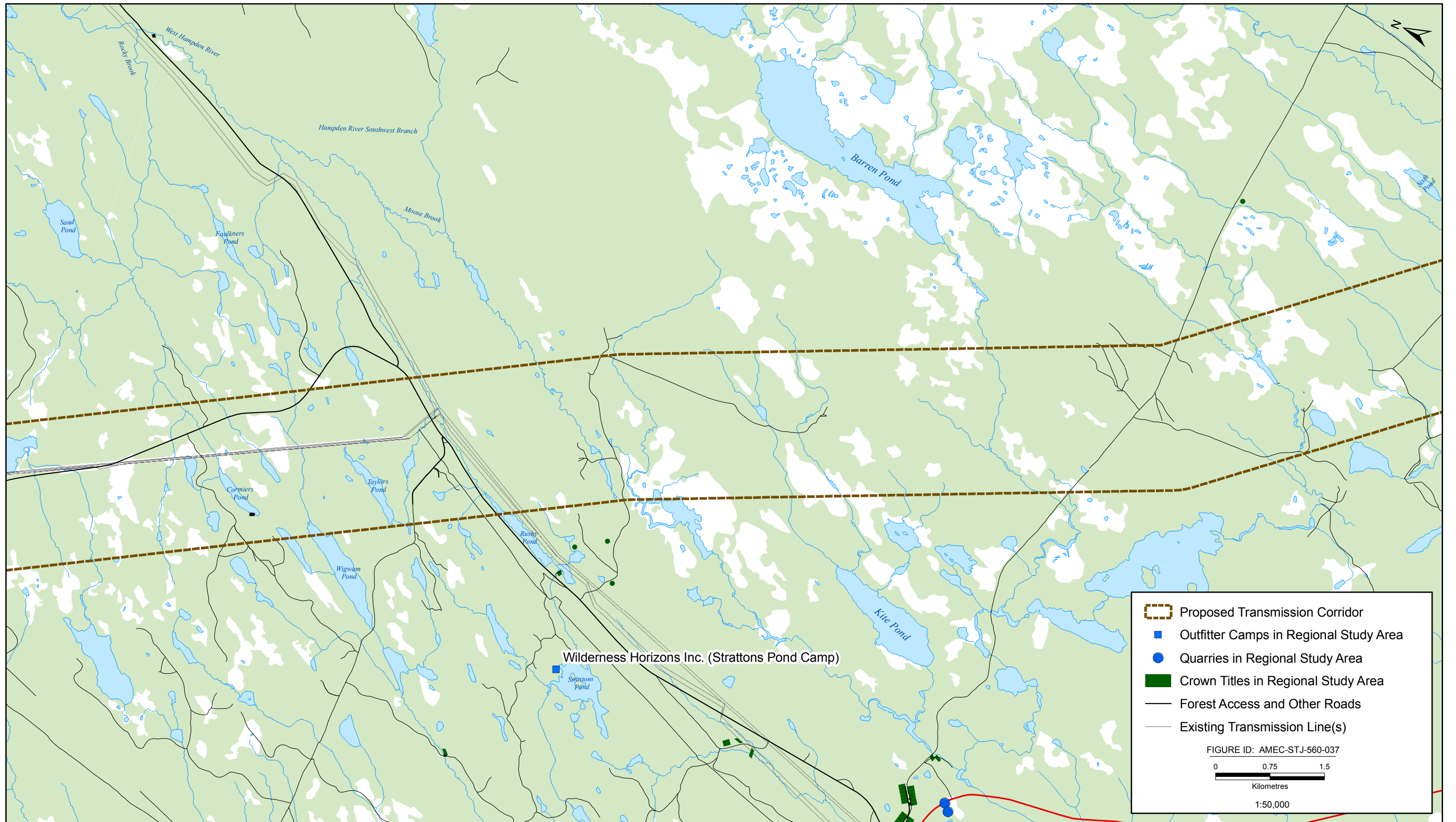
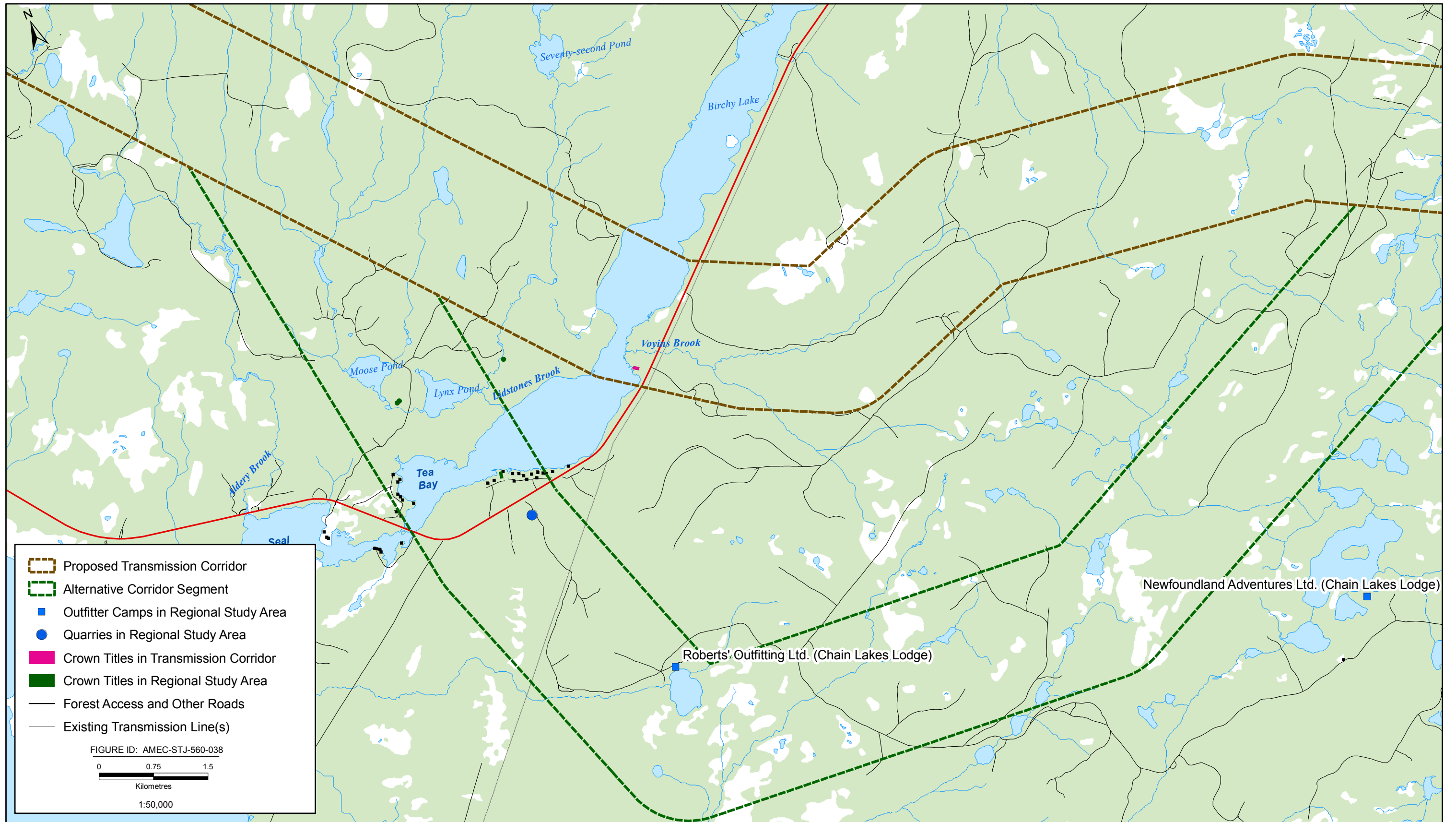


FIGURE 37



- Proposed Transmission Corridor
- Alternative Corridor Segment
- Outfitter Camps in Regional Study Area
- Quarries in Regional Study Area
- Crown Titles in Transmission Corridor
- Crown Titles in Regional Study Area
- Forest Access and Other Roads
- Existing Transmission Line(s)

FIGURE ID: AMEC-STJ-560-038

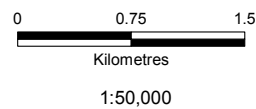
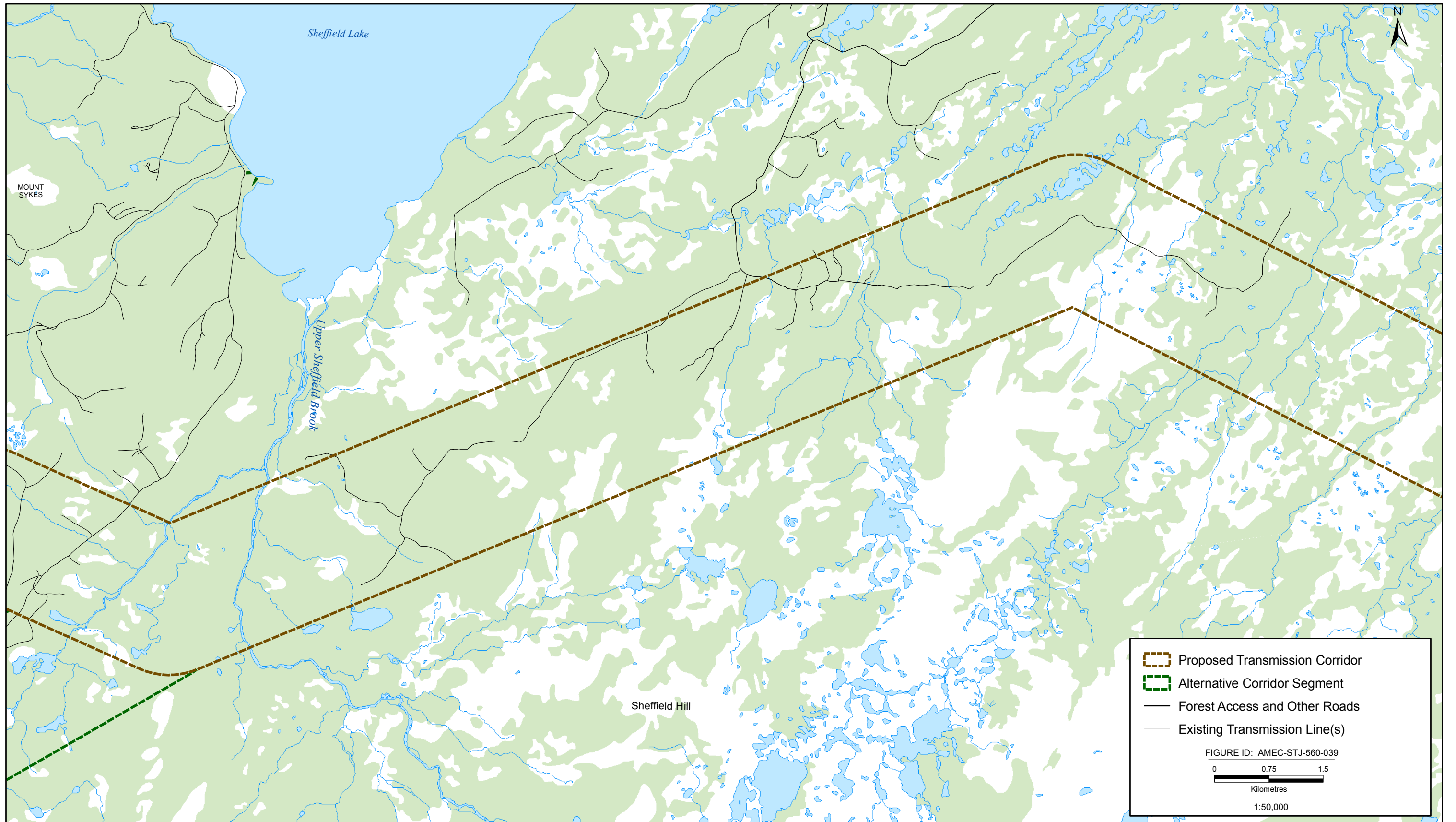


FIGURE 38



Labrador - Island Transmission Link: Select Land Uses





  Proposed Transmission Corridor  
  Alternative Corridor Segment  
 — Forest Access and Other Roads  
 — Existing Transmission Line(s)

FIGURE ID: AMEC-STJ-560-039  
 0      0.75      1.5  
 Kilometres  
 1:50,000

FIGURE 39



Labrador - Island Transmission Link: Select Land Uses

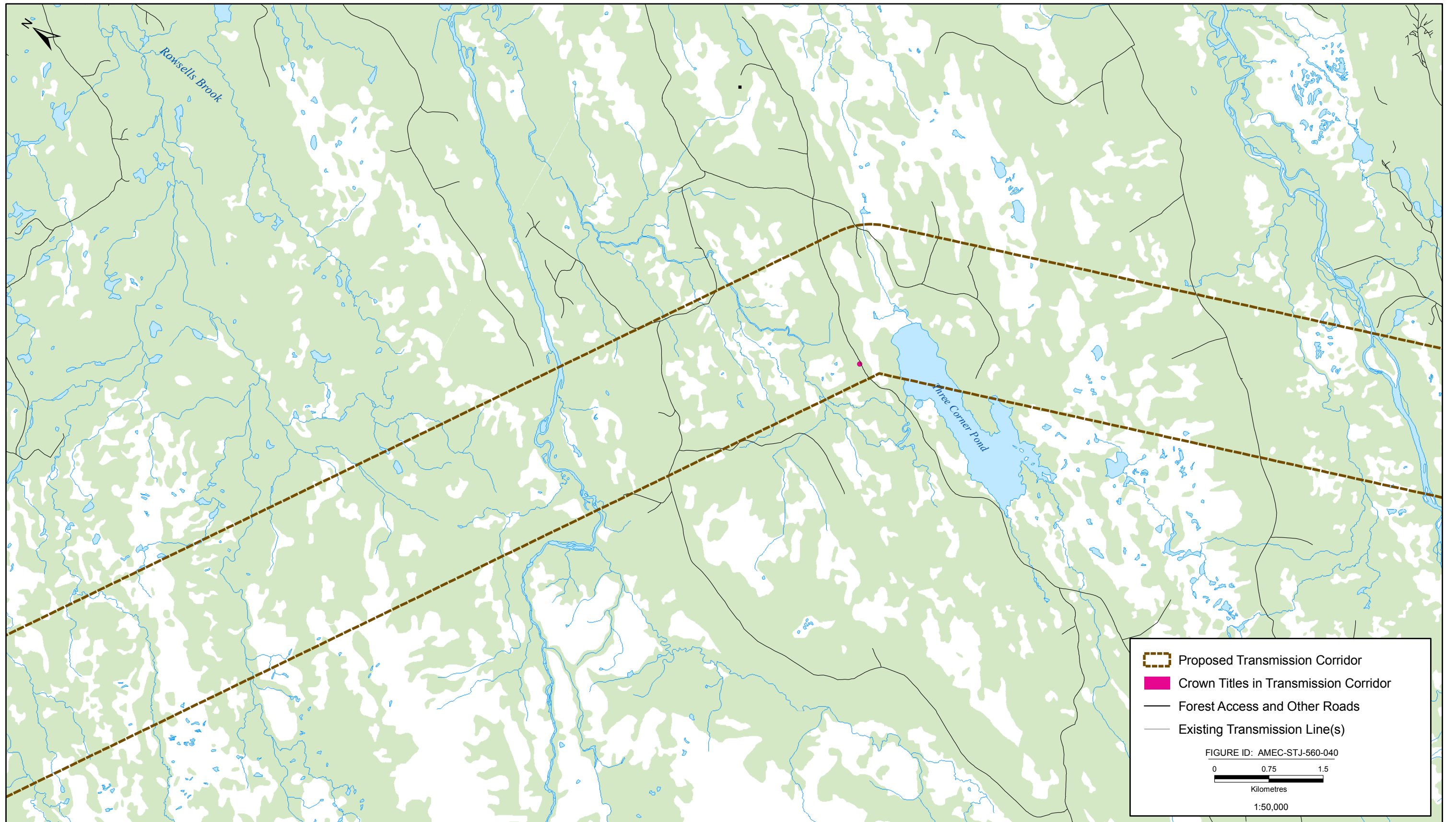


FIGURE 40



FIGURE 41

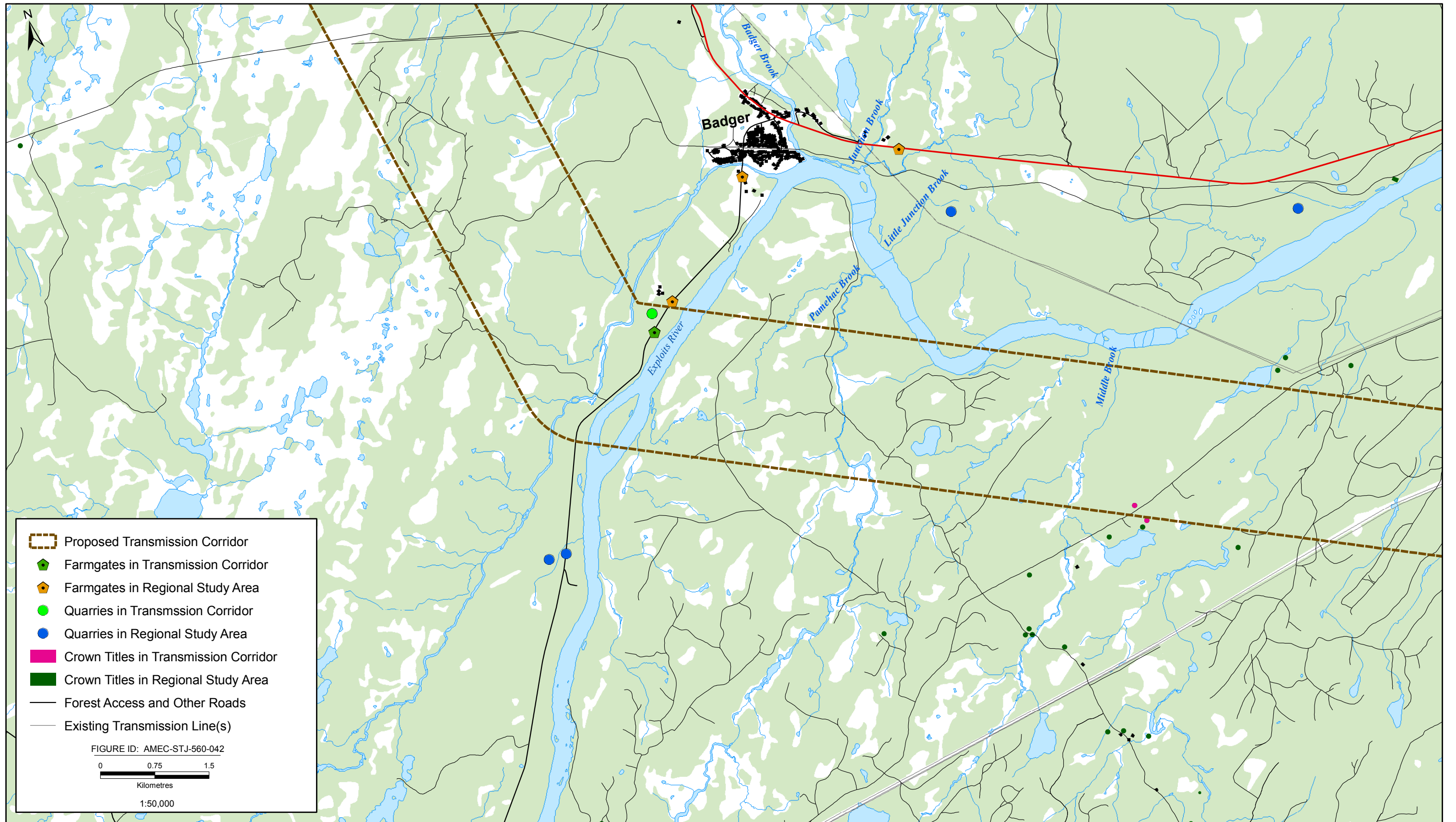


FIGURE 42

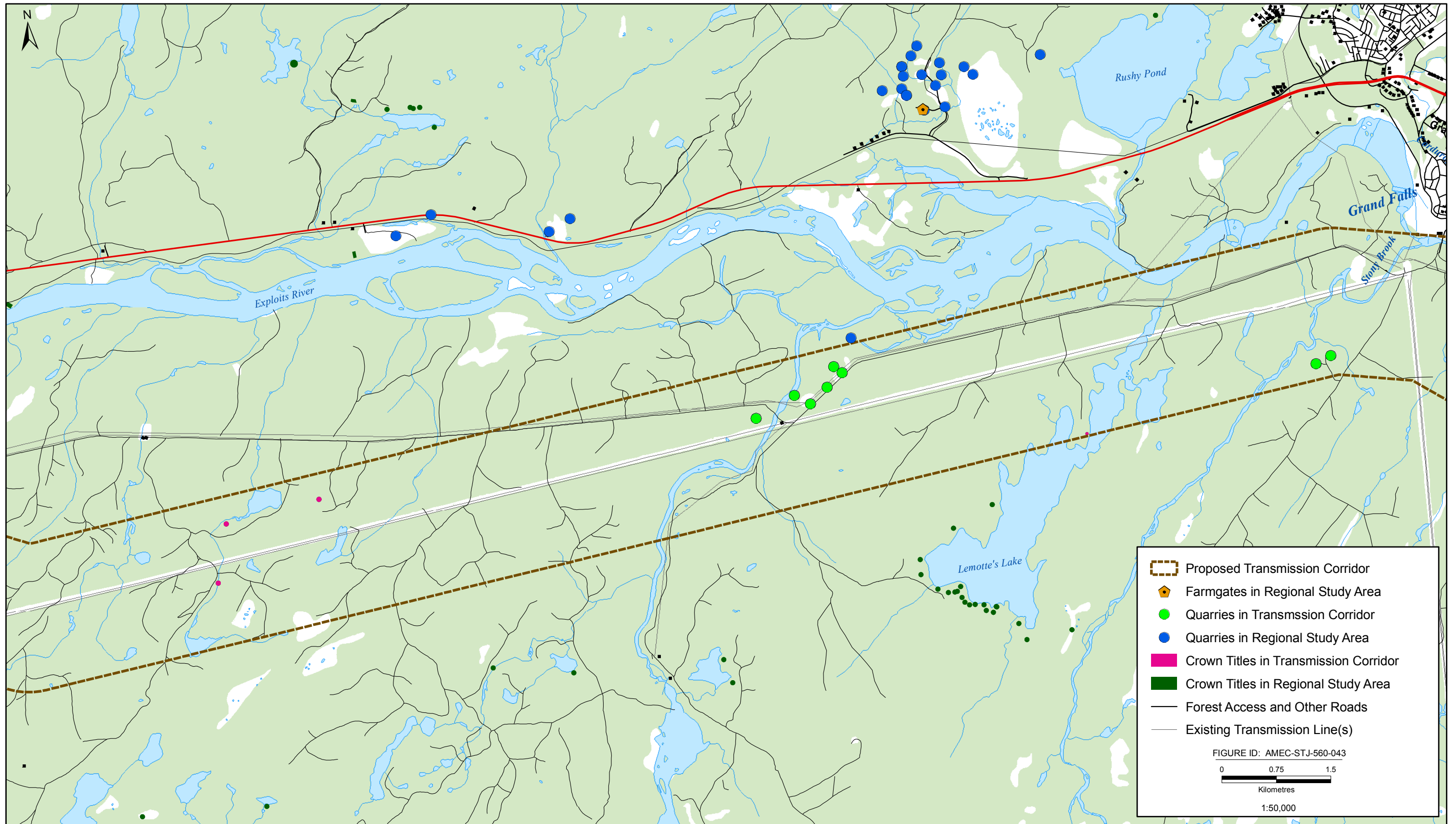


FIGURE 43

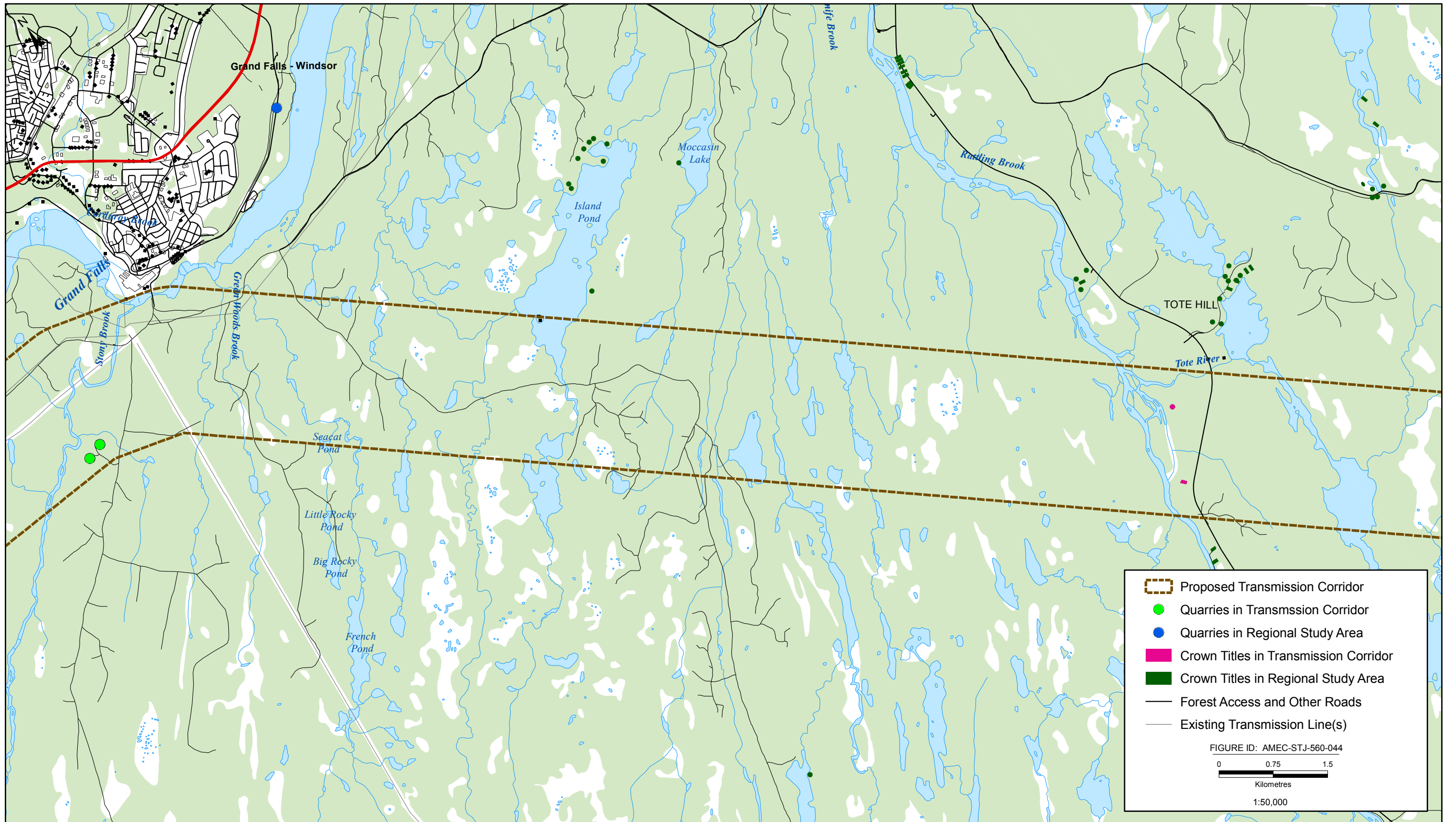


FIGURE 44



Labrador - Island Transmission Link: Select Land Uses



FIGURE 45

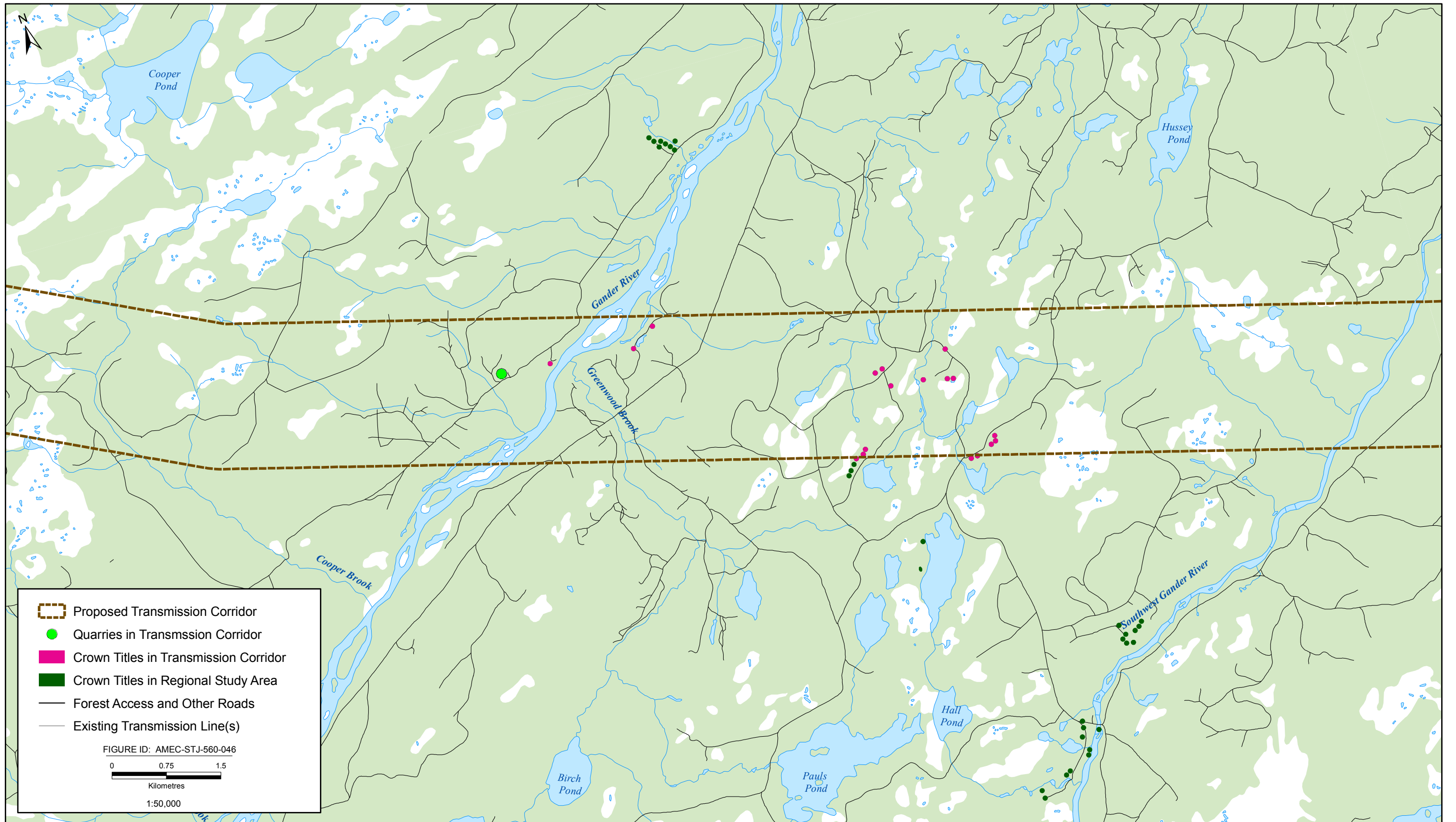


FIGURE 46



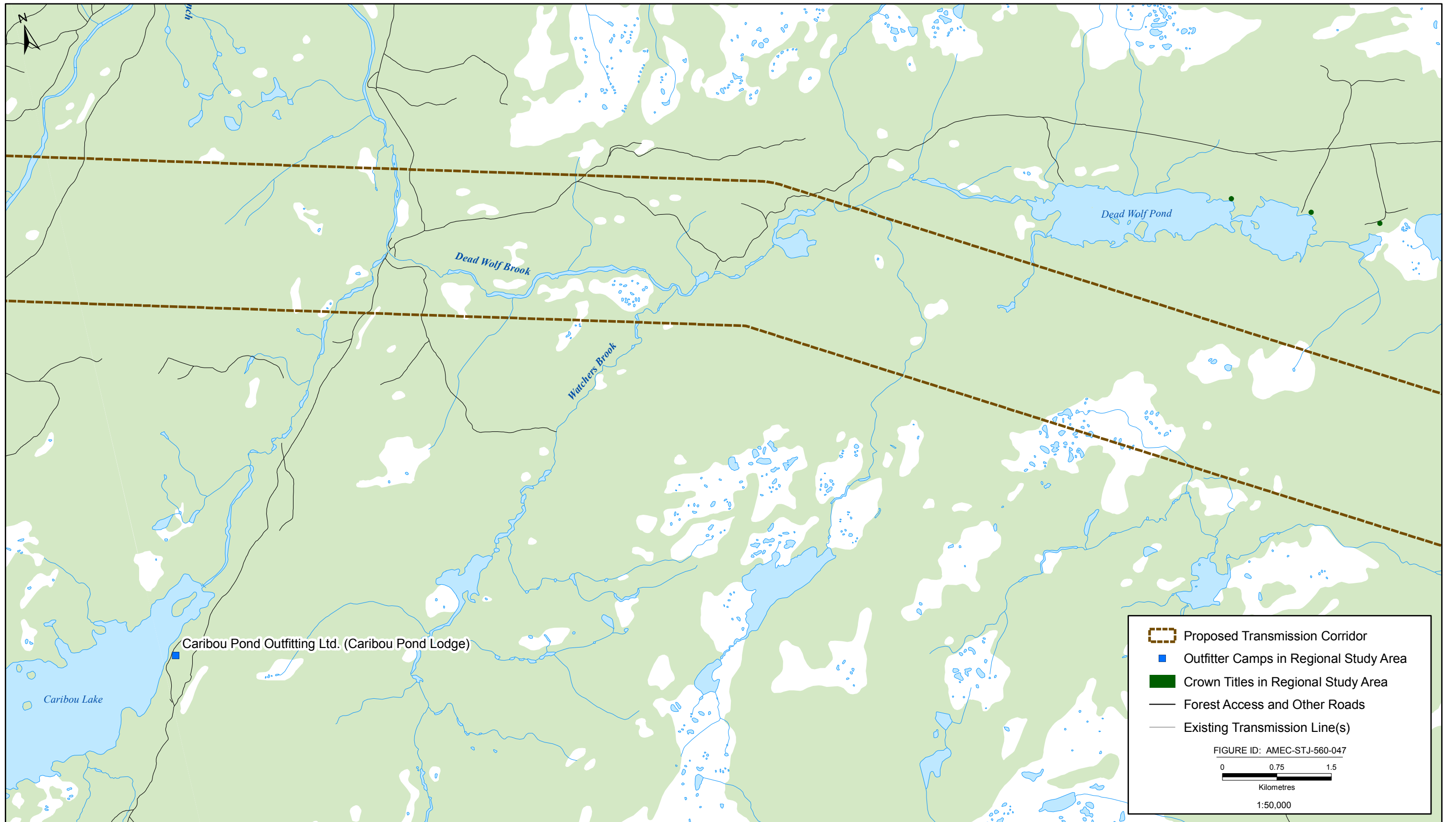


FIGURE 47

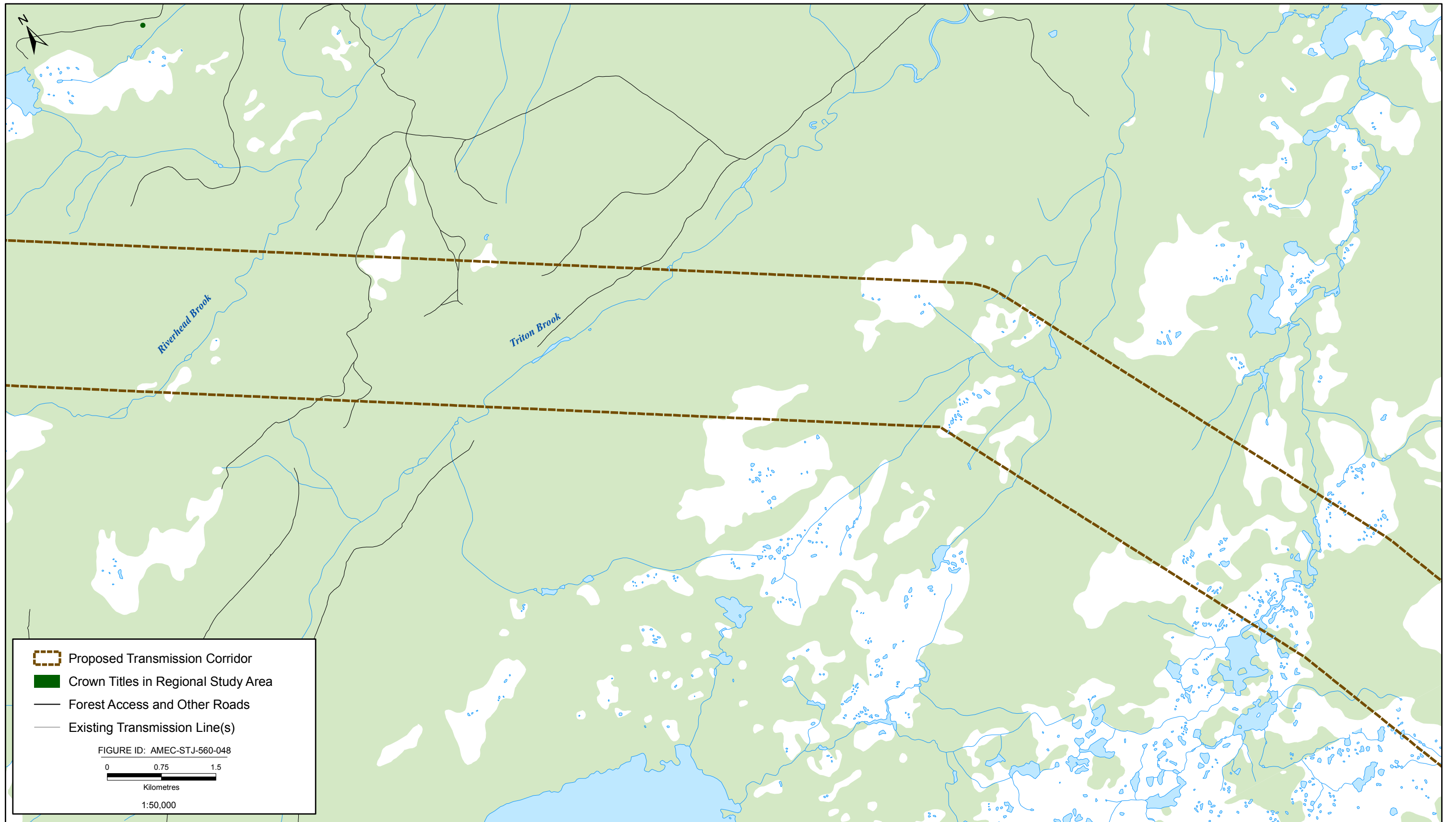


FIGURE 48

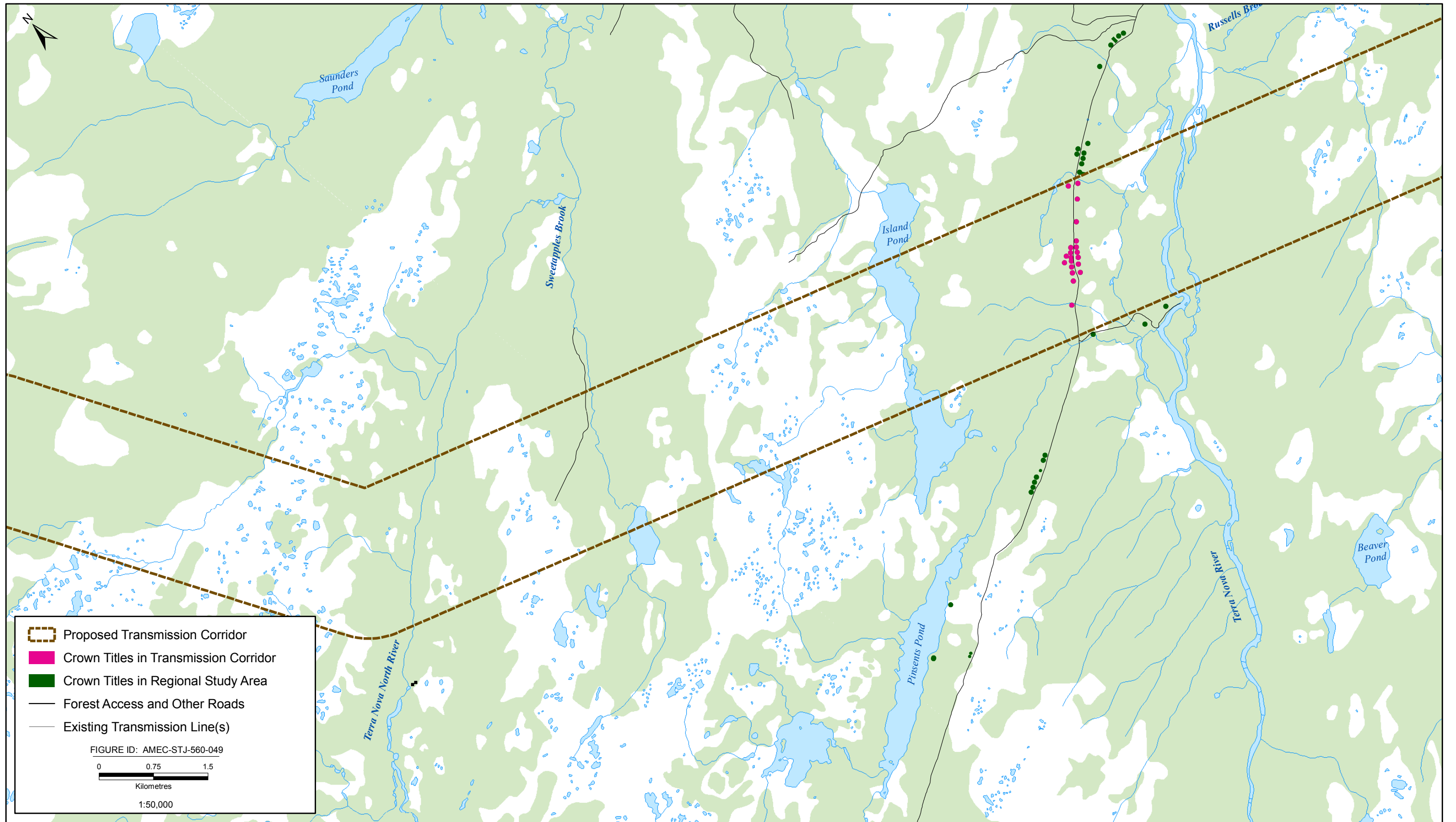


FIGURE 49

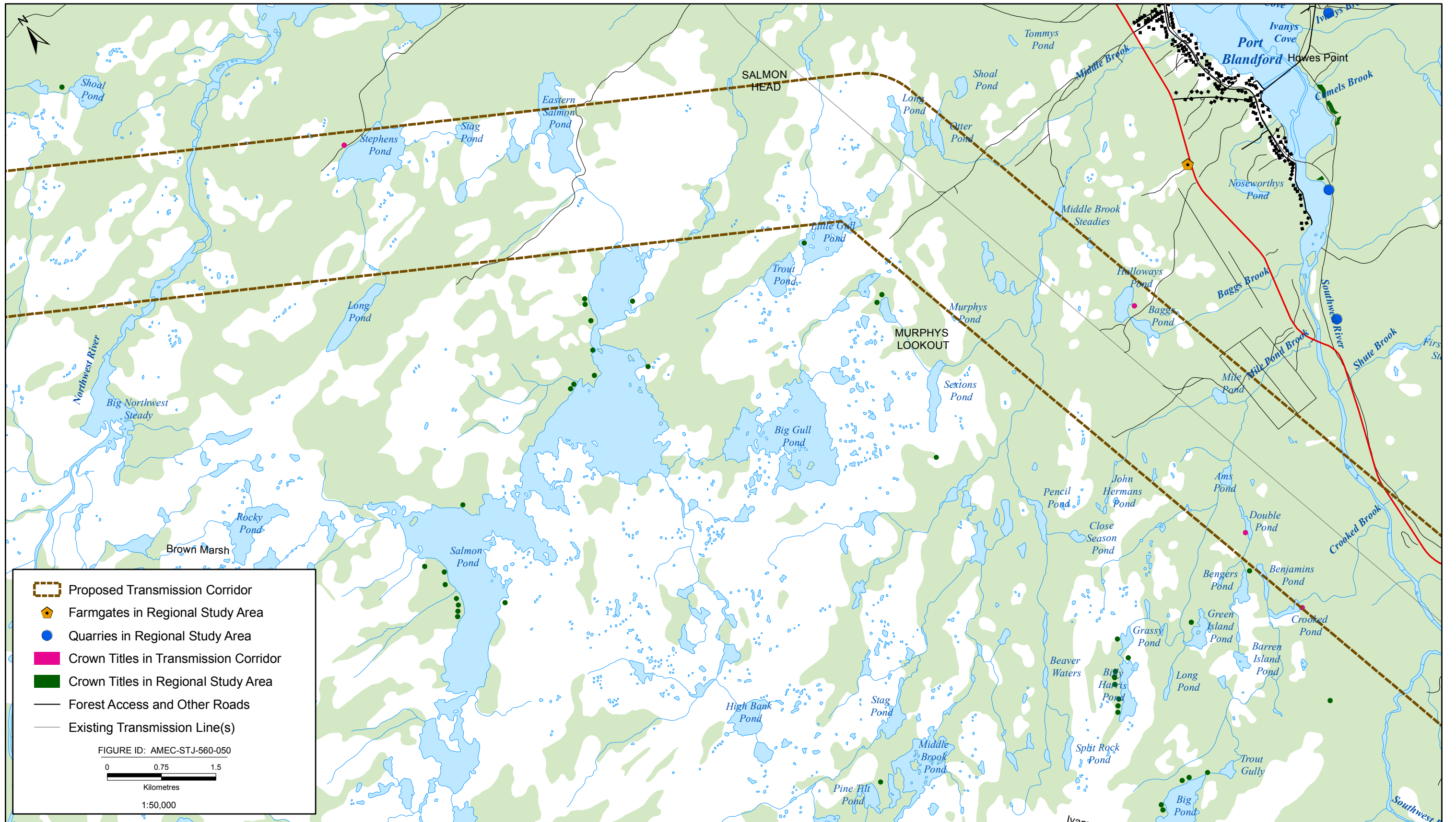


FIGURE 50



Labrador - Island Transmission Link: Select Land Uses

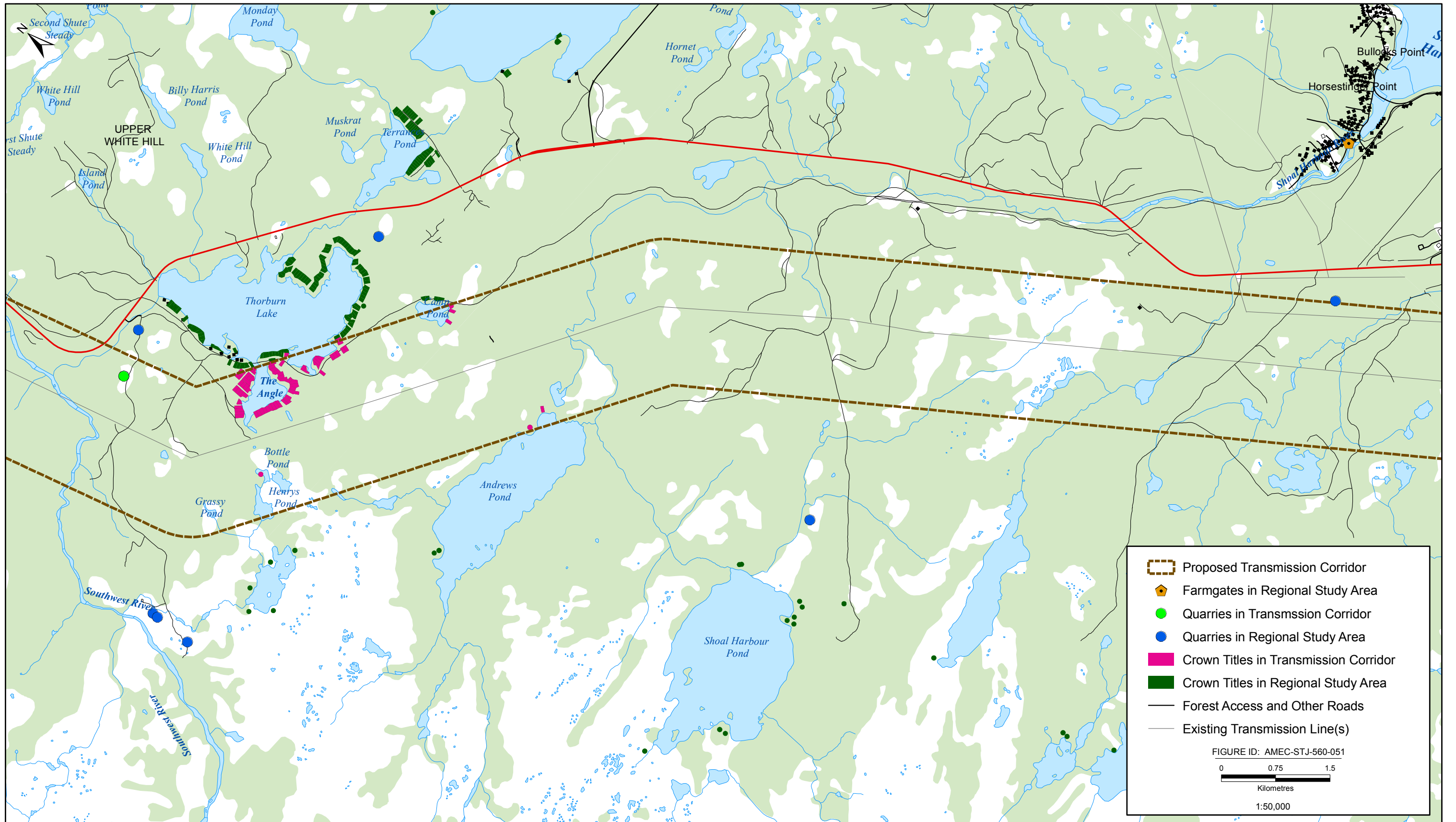


FIGURE 51

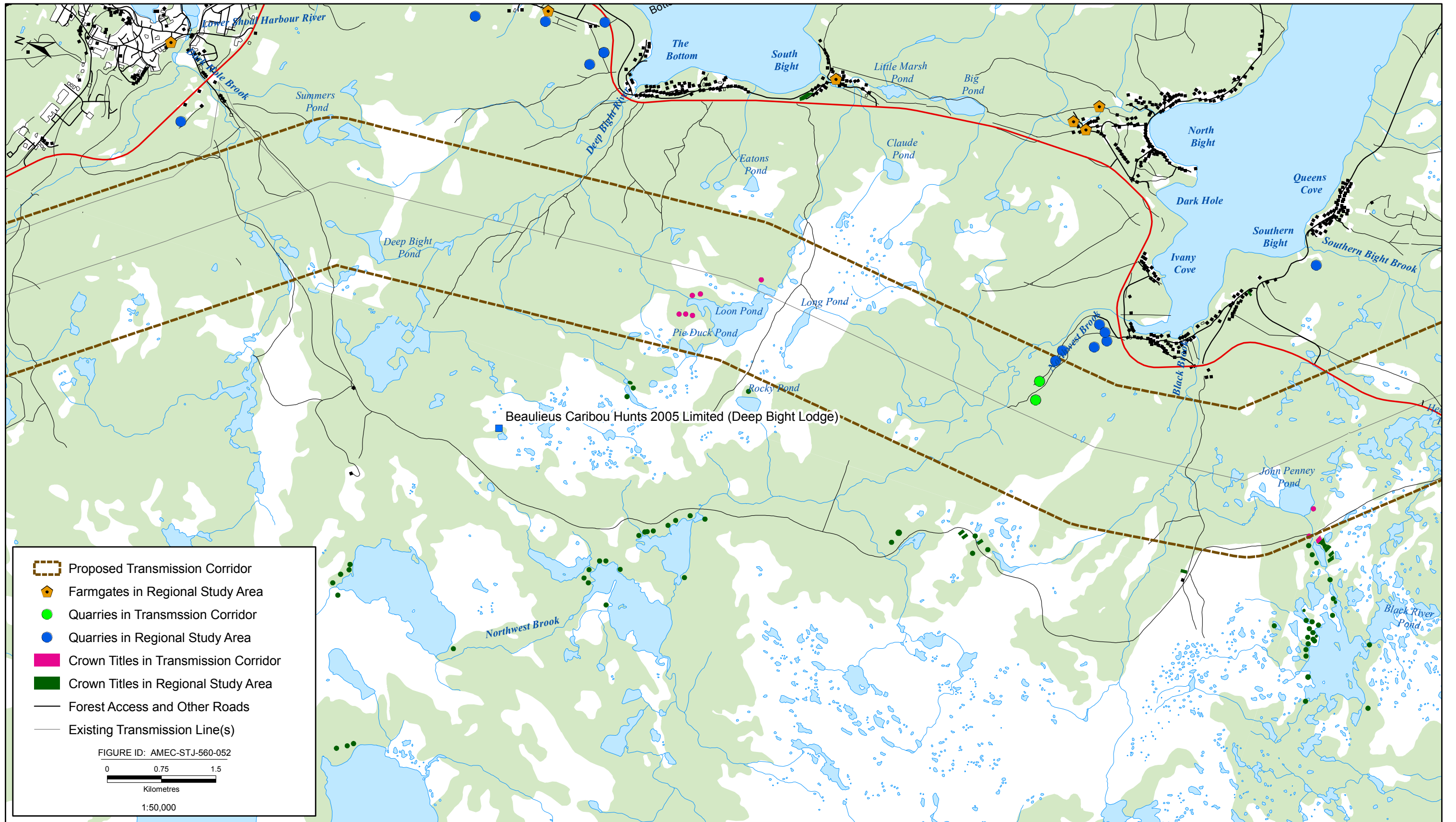


FIGURE 52

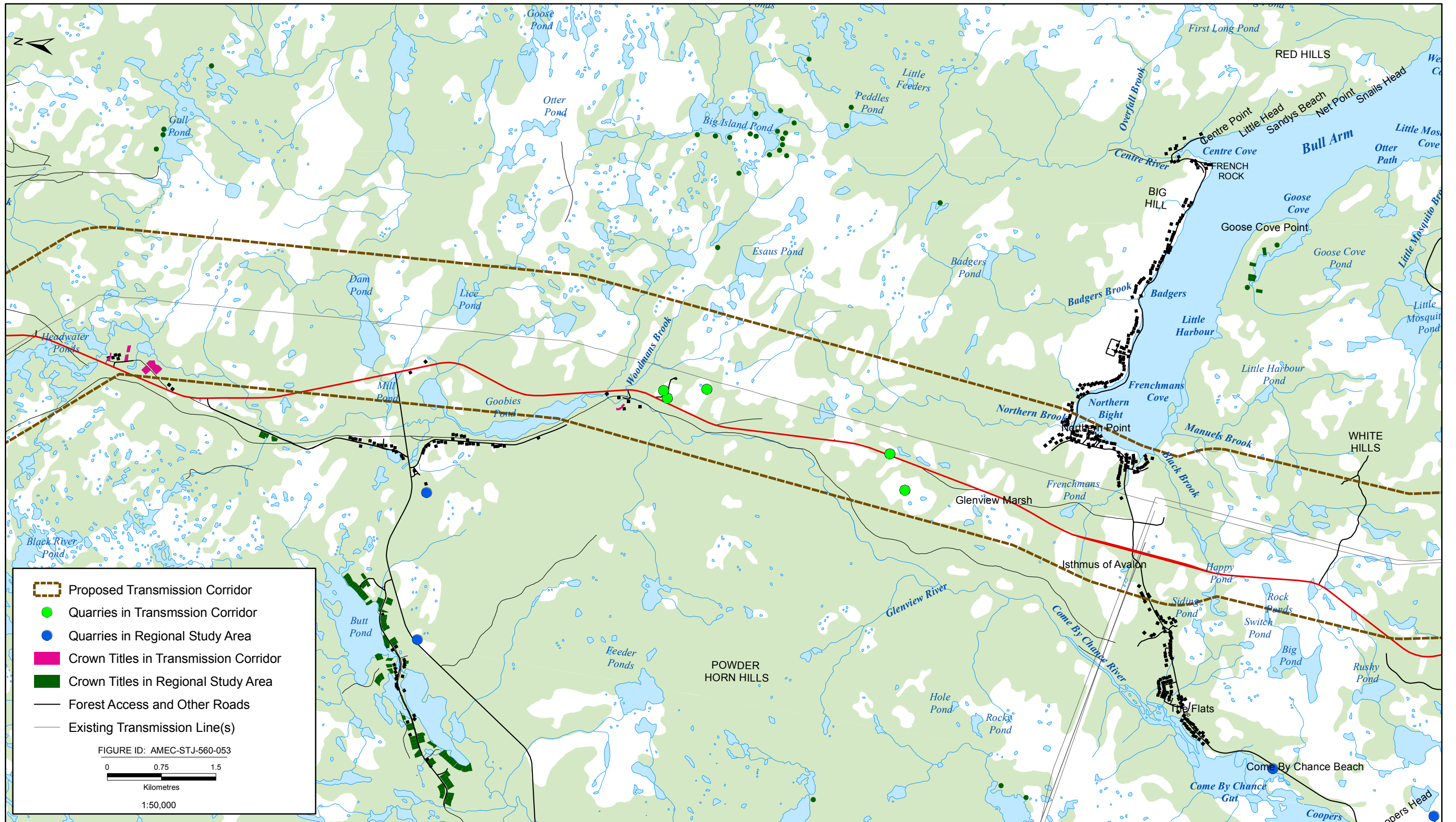


FIGURE 53



Labrador - Island Transmission Link: Select Land Uses

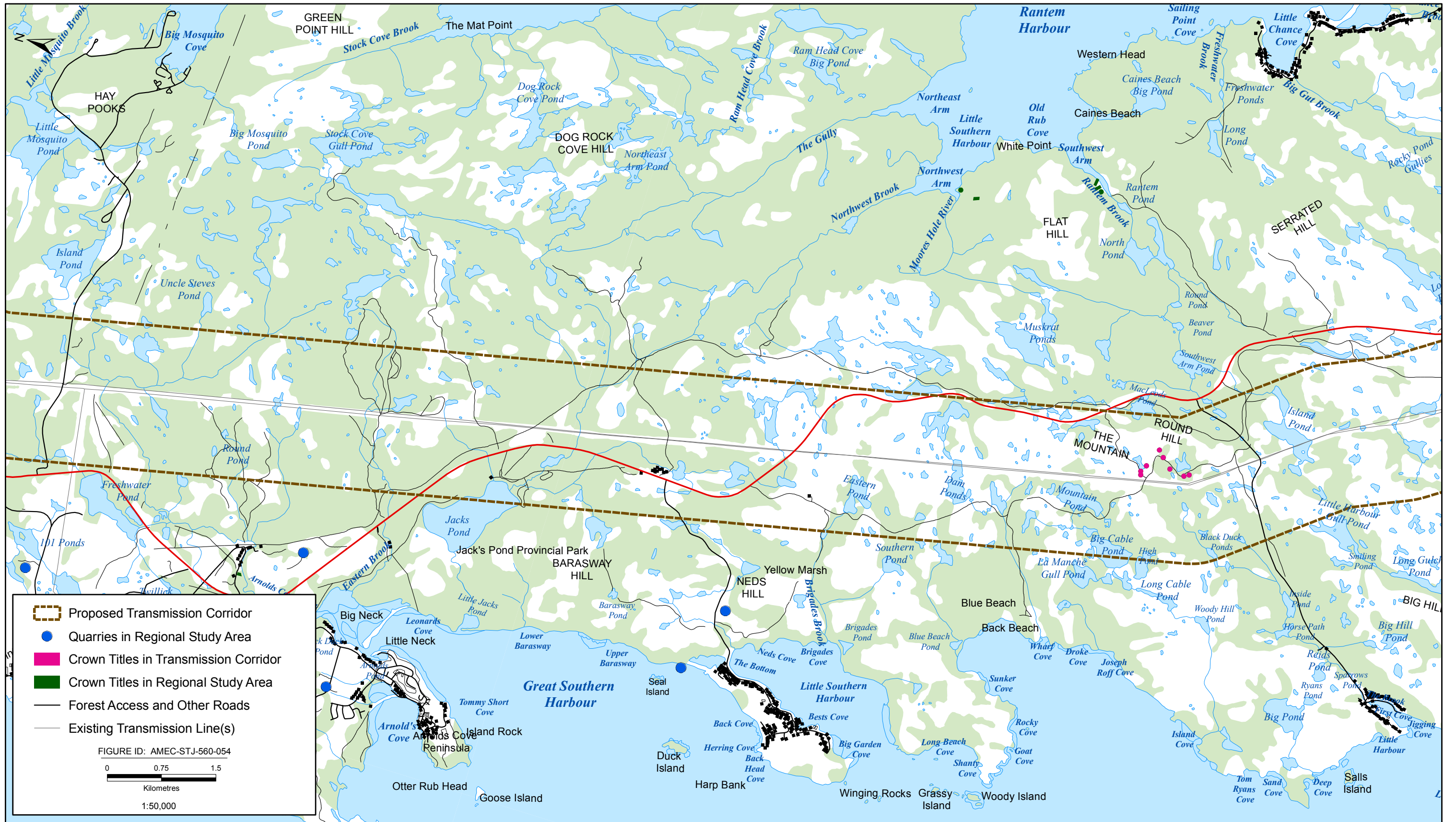


FIGURE 54



Labrador - Island Transmission Link: Select Land Uses



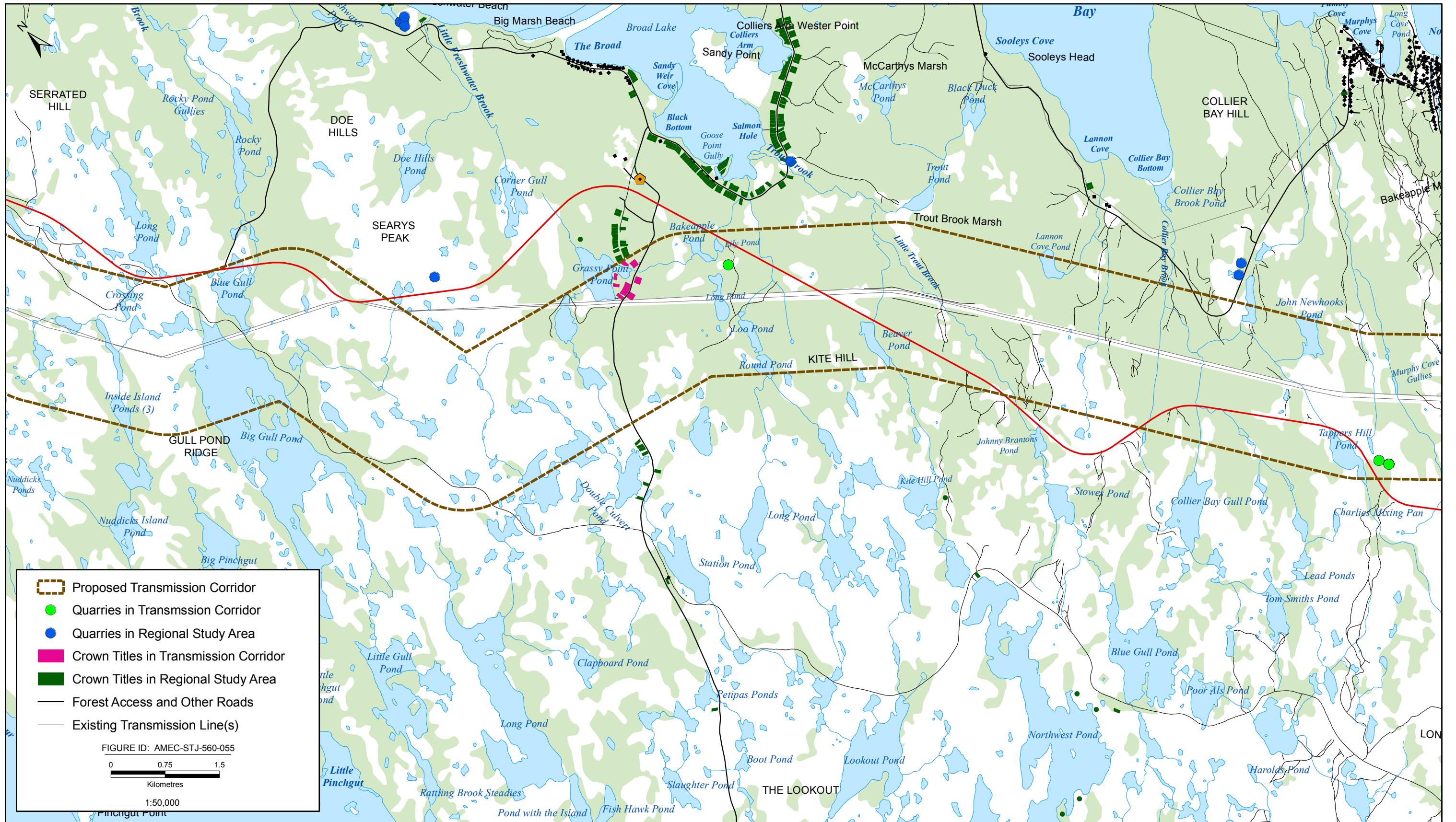


FIGURE 55



Labrador - Island Transmission Link: Select Land Uses

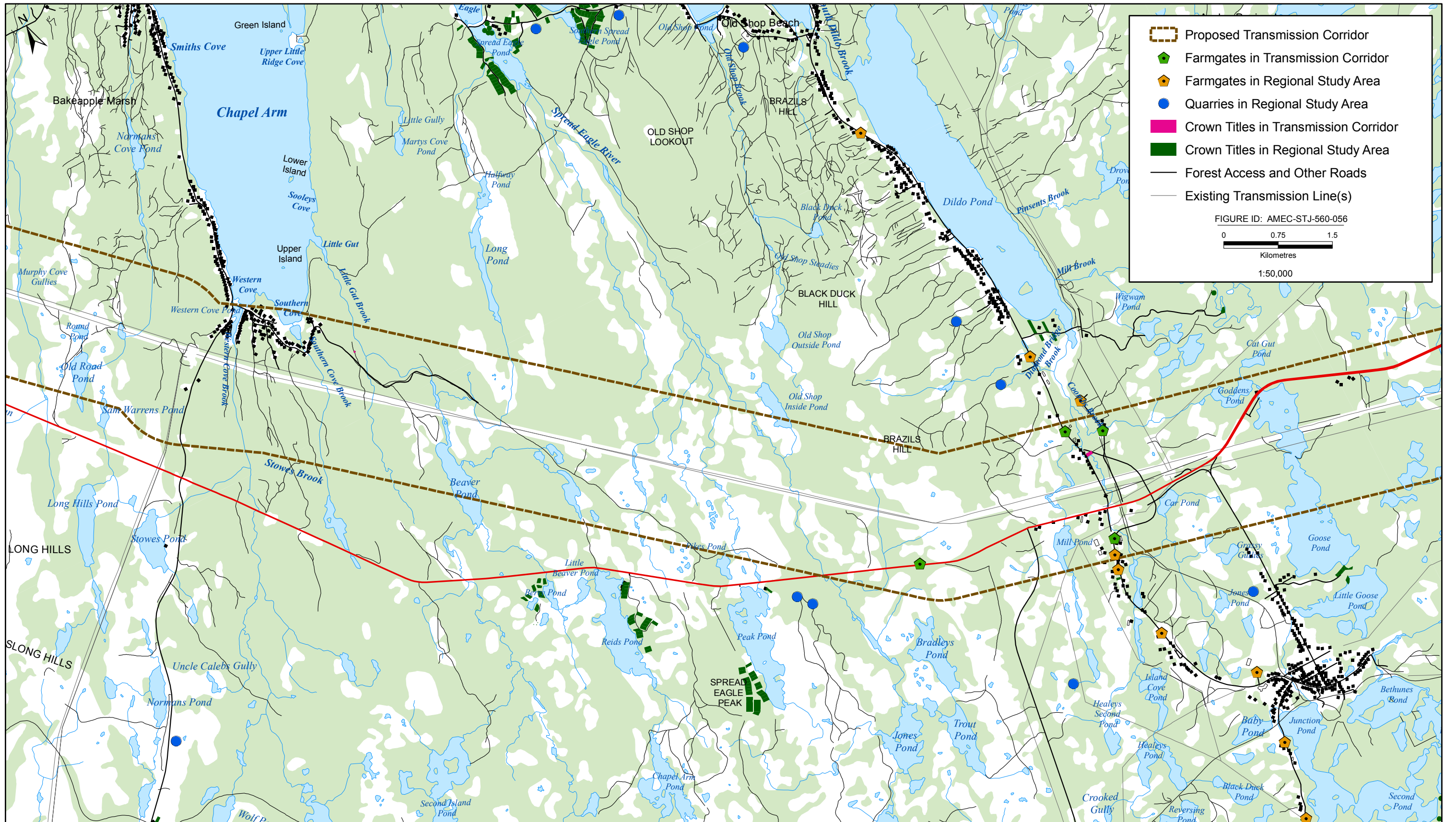


FIGURE 56



Labrador - Island Transmission Link: Select Land Uses

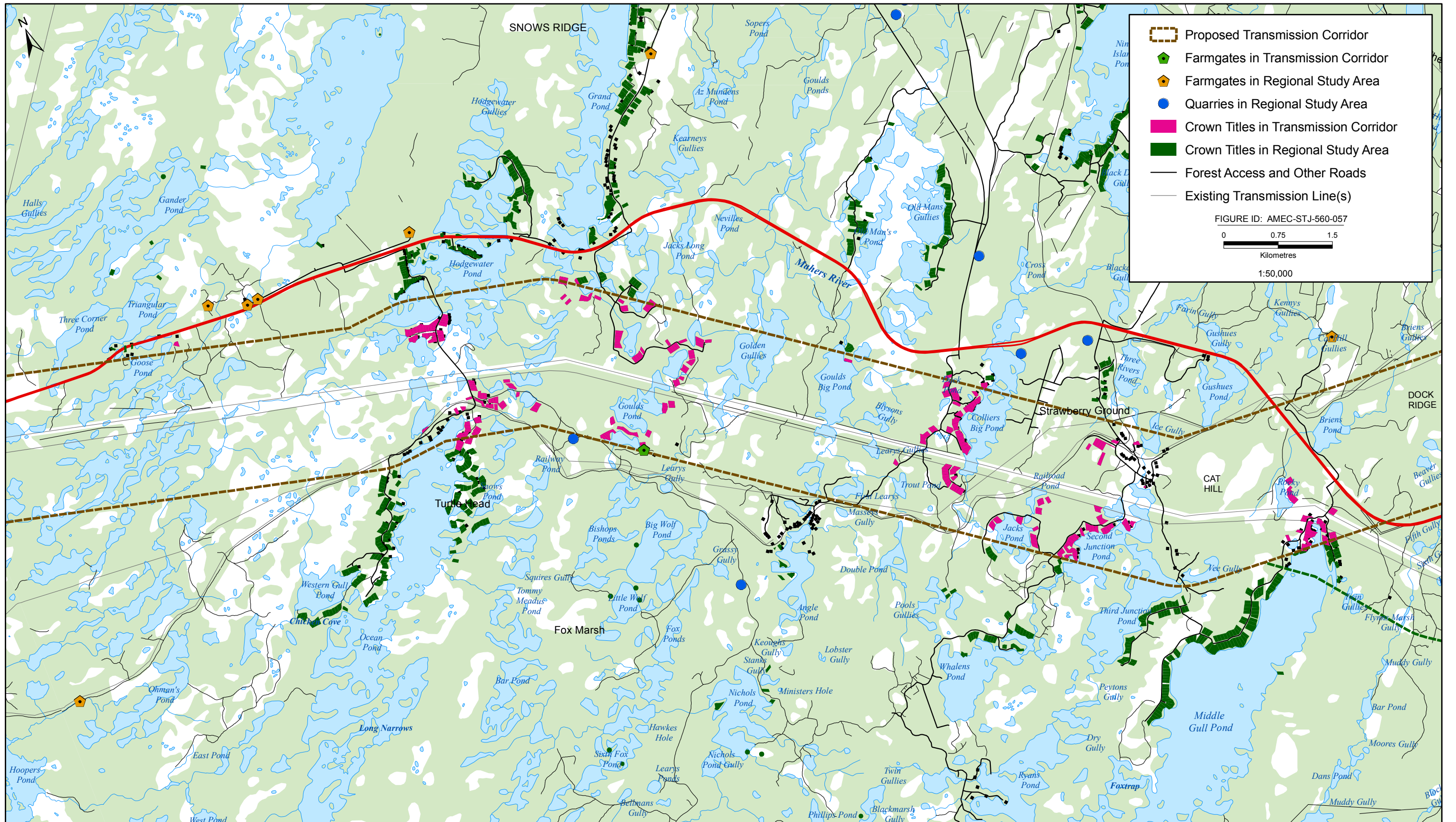


FIGURE 57



Labrador - Island Transmission Link: Select Land Uses

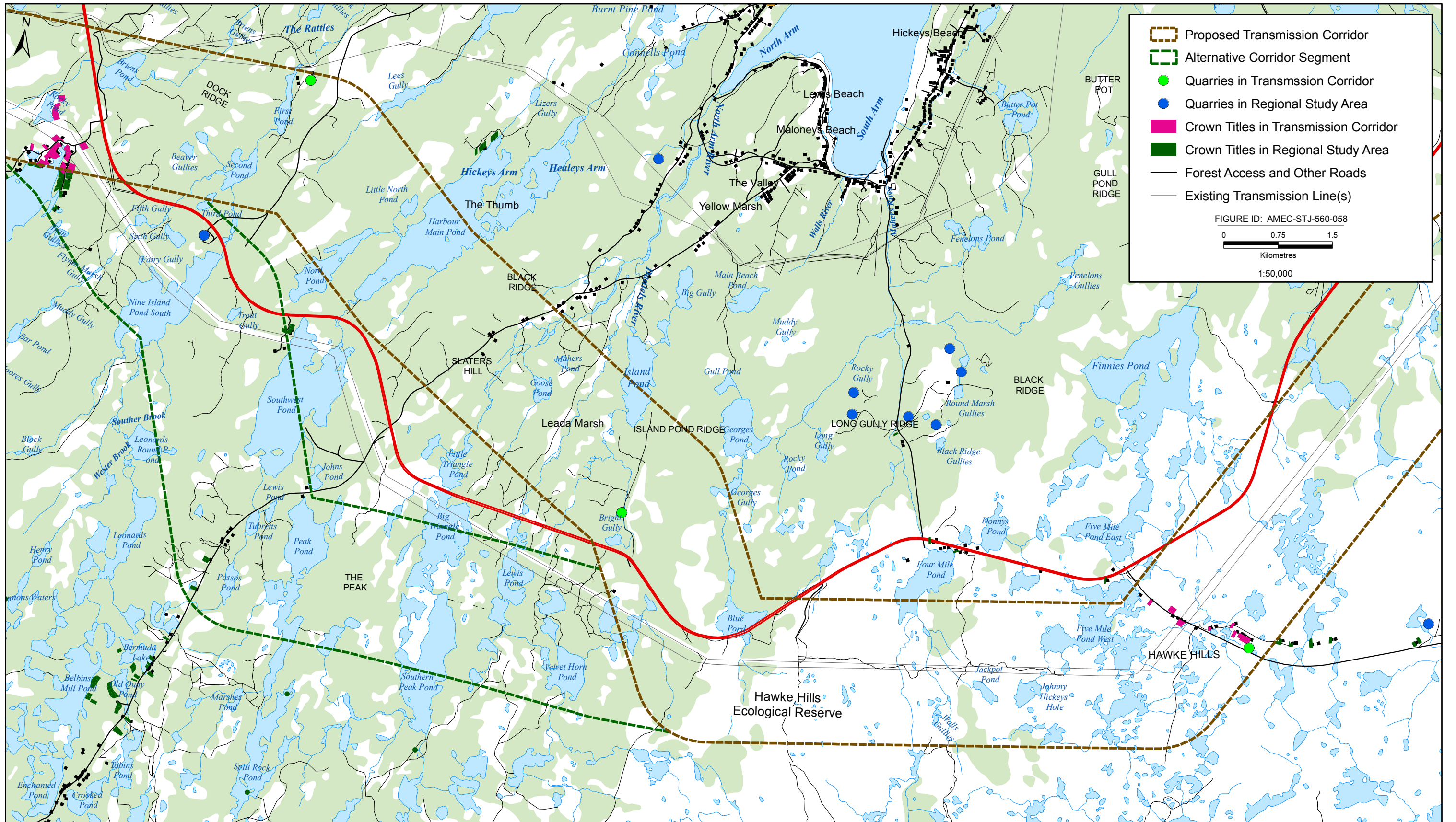


FIGURE 58



Labrador - Island Transmission Link: Select Land Uses

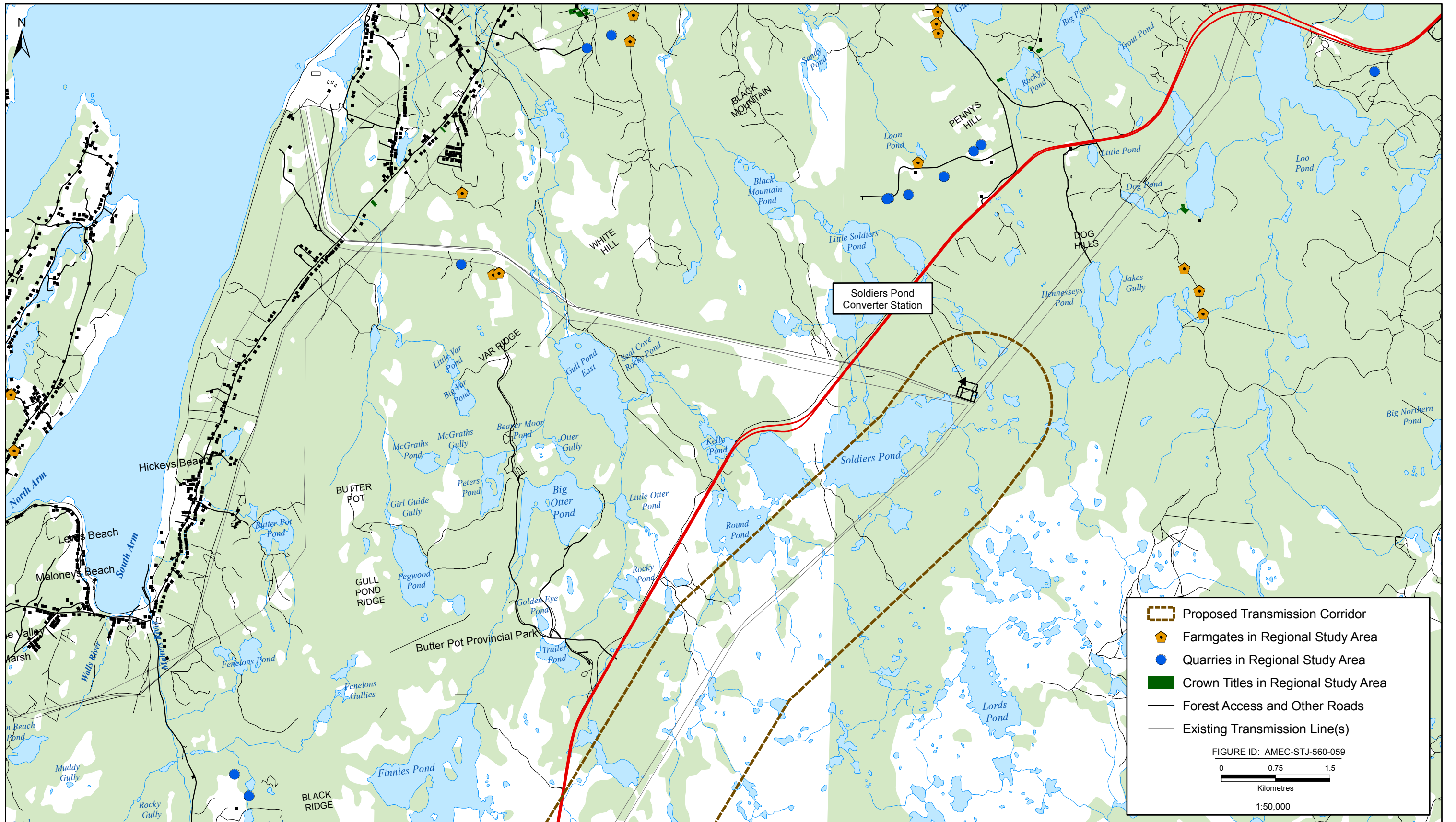


FIGURE 59

