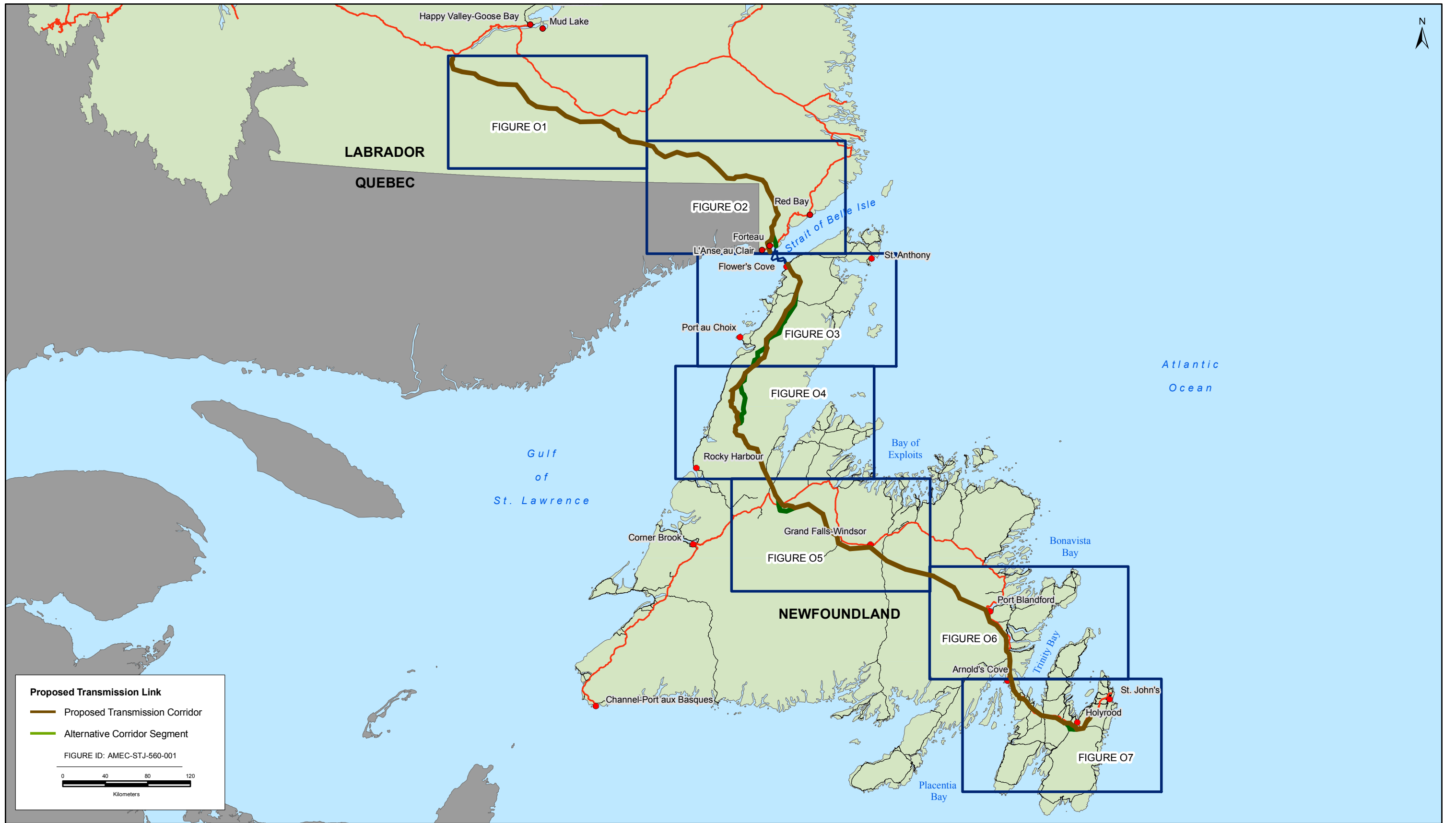


APPENDIX C

Map Atlas: Forestry Access Roads

The following provides a map set illustrating the Labrador-Island Transmission Link corridor in relation to the existing network of forest access roads in Newfoundland and Labrador. Information on the current forest access road network in the province was obtained from Department of Natural Resources, Forest Services Division. The Index Map provides a guide to the various map sheets which together extend across the area of the proposed and alternative transmission corridors.



Index A

Index Map - Forest Access Roads





Figure 01

Labrador - Island Transmission Link: Forest Access Roads



Figure 02

Labrador - Island Transmission Link: Forest Access Roads

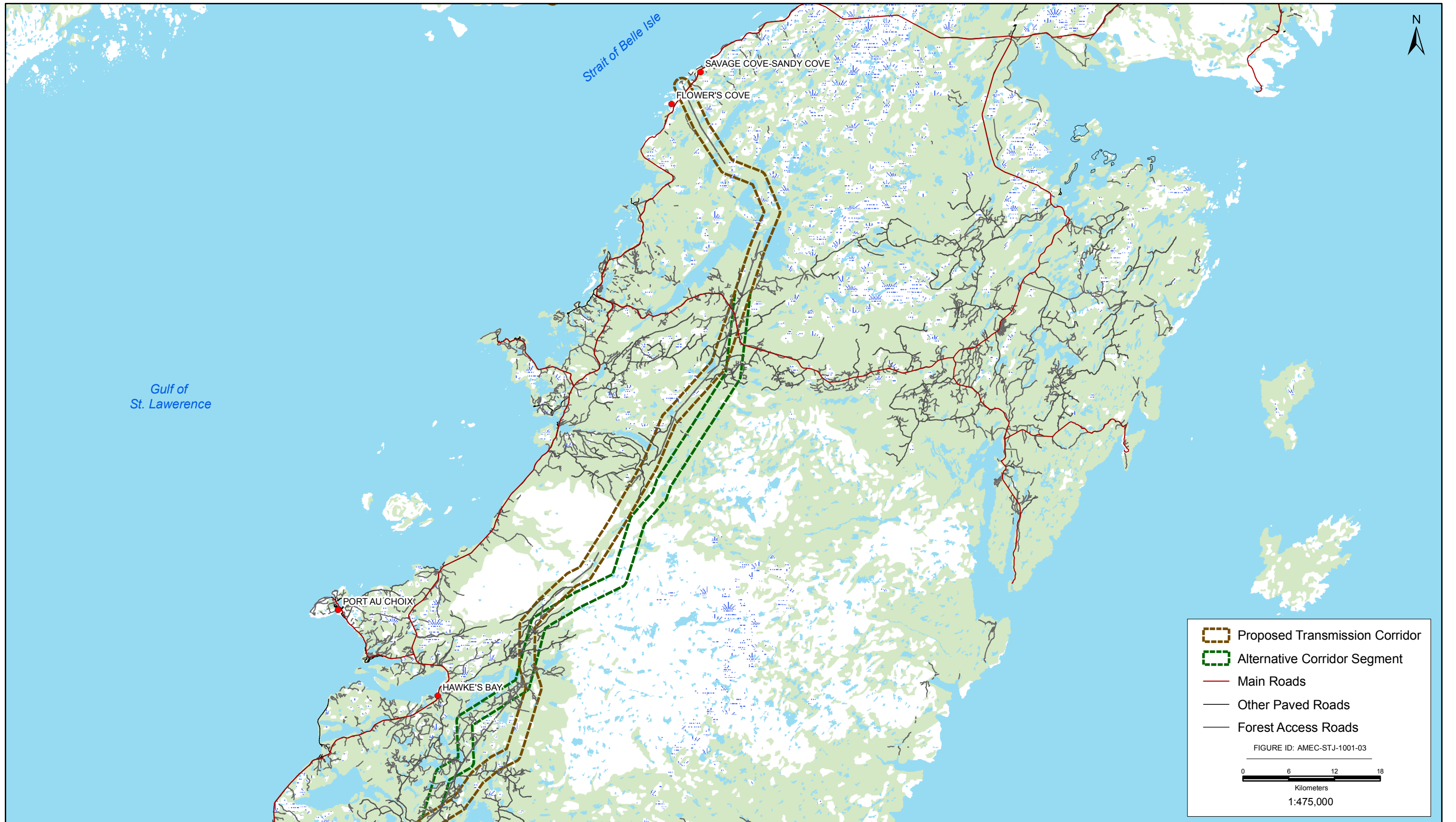


Figure 03

Labrador - Island Transmission Link: Forest Access Roads



Figure 04

Labrador - Island Transmission Link: Forest Access Roads



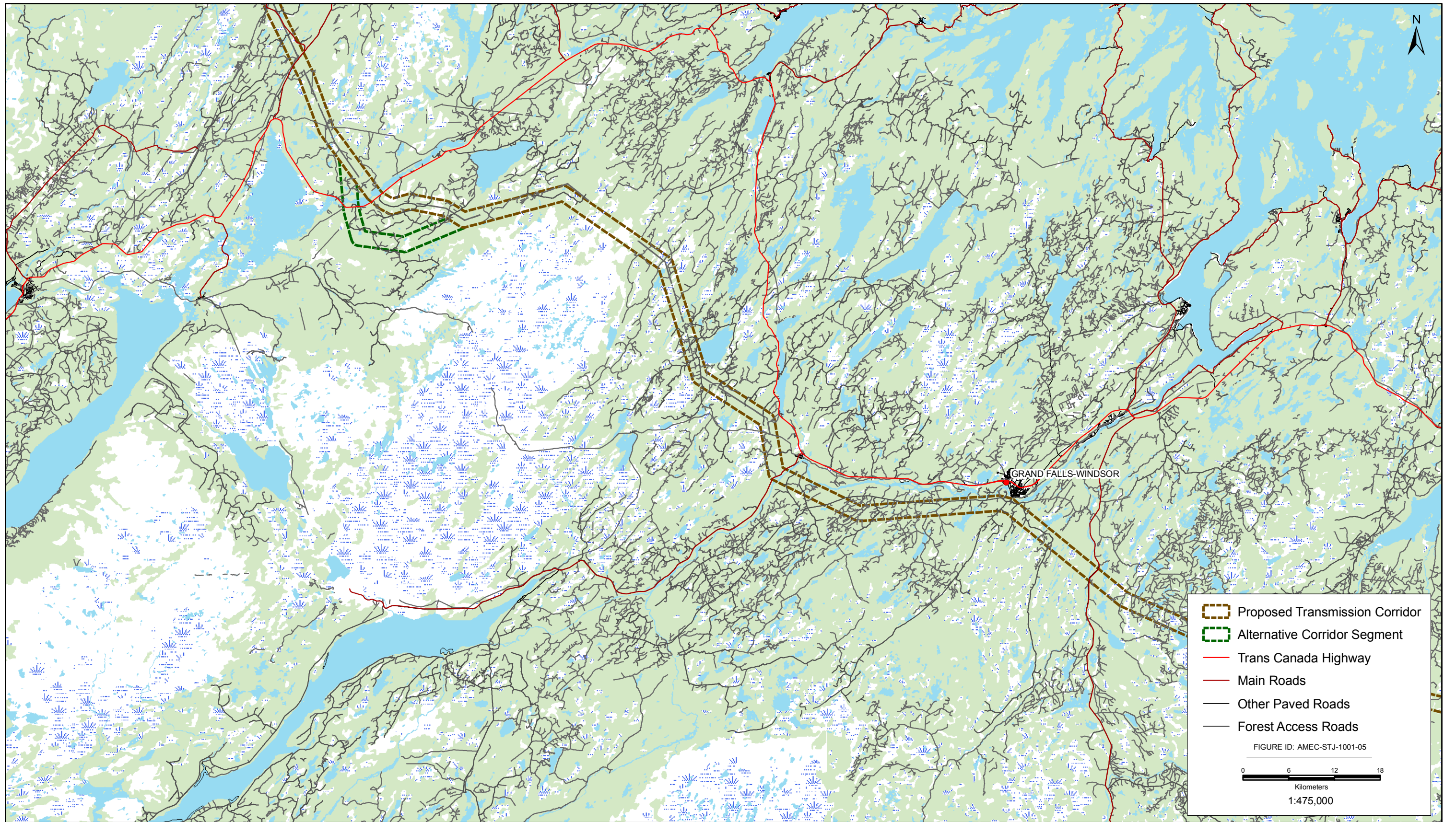


Figure 05

Labrador - Island Transmission Link: Forest Access Roads

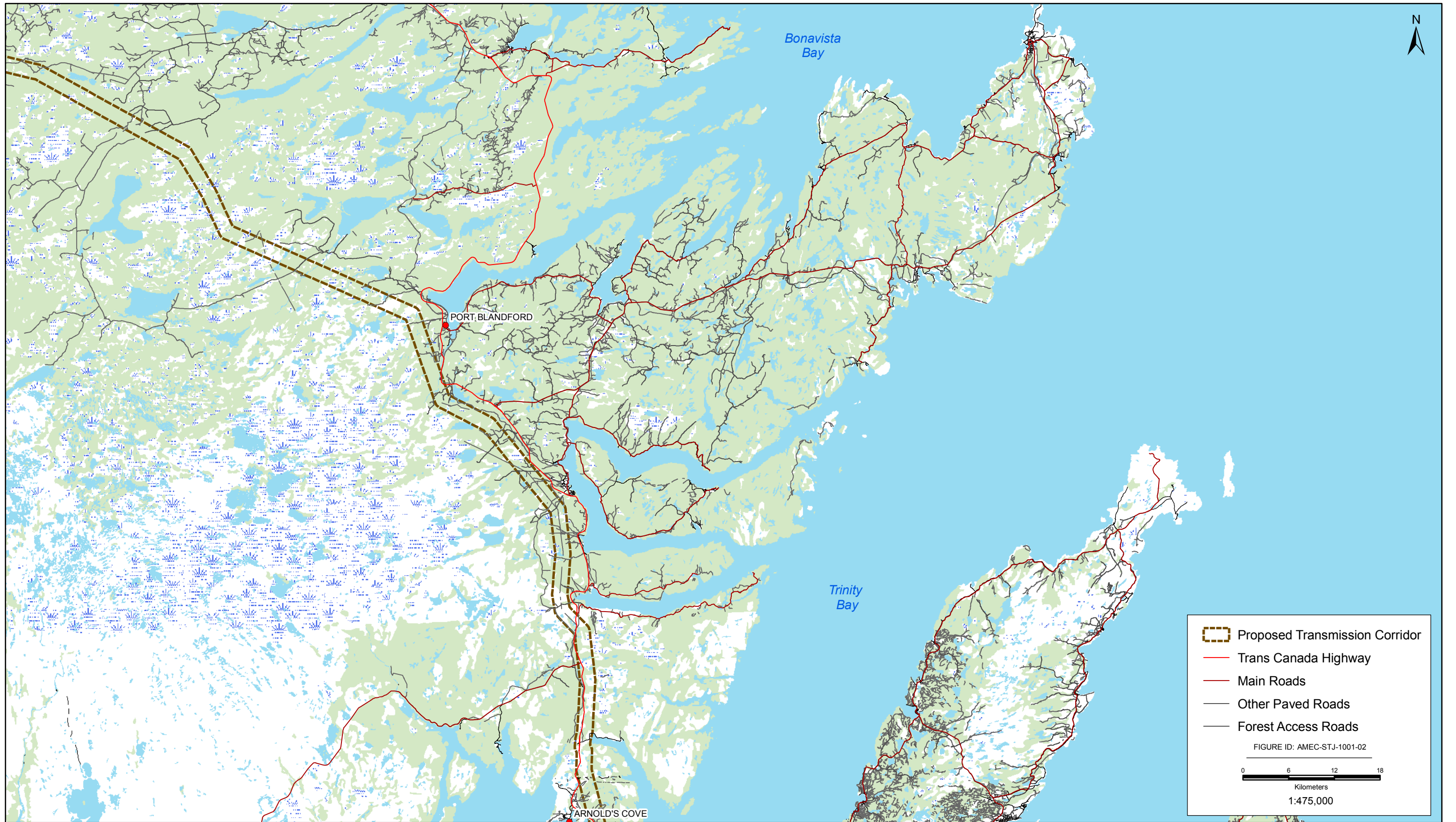


Figure 06

Labrador - Island Transmission Link: Forest Access Roads



Figure 07

Labrador - Island Transmission Link: Forest Access Roads